



Government of Karnataka
Department of Agriculture Kodagu
District

**Watershed Development Component of Pradhan Mantri Krishi
Sinchayee Yojana- WDC-PMKSY 2.0**

Detailed Project Report (DPR)

Project Name : Somwarpet- WDC-01/2021-22

Taluk: Somwarpet

District: Kodagu

Details of Project Implementing Agency

PIA / Organization Name :	Assistant Director of Agriculture, Somwarpet
Organization Type :	Government Department
Office Telephone Number:	
Alternate Telephone Number :	
Fax Number:	-
Official Email Id:	adaspet@gmail.com
Alternate Email Id	adaspetwdd2.0@gmail.com
Contact Officer Name:	R.K.Yadava babu
Contact Officer Designation	Assistant Director of Agriculture
Contact Officer Cell Number:	8277931907
State :	Karnataka
District	Kodagu
Block :	Somwarpet
Selection Order Number :	ಸಂ: ಜಅಇ/ಉಕೈನಿ/ಕೈಅ2/NGWSDP-PPPR/02/2021-22
Selection Authority	Watershed Development Department, Karnataka
Selection Date of PIA:	18-01-2022
Office Address:	Office of Assistant Director of Agriculture, Somwarpet Taluk, Kodagu District

Index		
SI No	Particulars	Page Number
1	Introduction	1 - 2
2	1.Introduction and General description about project area	3
3	Table- 1.1 Details of Ongoing Development Programme in the Project Area	4
4	Table- 1.2 Details of Previous Watershed Programmes implemented in the Project area	5
5	Table- 1.3 Climatic Condition of Last Ten Years	6
6	Table-1.4 Details of Natural Calamities in the Project Area	7
7	Table- 1.5 Details of Soil Erosion in the Project Area	8
2.Baseline Survey		
8	Table 2.1 : Demographic Information	9
9	Table 2.2 Household information	10
10	Table -2.3 Migration Status	11
11	Table - 2.4 Type of Area Covered	12
12	Table- 2.5 Area Production and Productivity of Crops	13 - 14
13	Table- 2.6 Source Wise Present Irrigation Status	15
14	Table- 2.7 Details of land holding pattern in the project Area	16
15	Table-2.8 Village wise Livestock Population and Requirement of Fodder in Project Area	17 - 19
16	Table-2.9 Village wise Fodder Requirement and Availability	20
17	Table- 2.10 Livelihood Pattern	21
18	Table-2.11 Household Facilities and Assets Available	22
19	Table-2.12 Details of Infrastructure in the Project Area	23 - 24
3.Institution Building and Project Management		
20	Table- 3.1 Details of Project Implementing Agency	25
21	Table- 3.2 Details of Staff at Project Implementing Agency (ADA and his supporting Staff)	26
22	Table- 3.3 Details of Watershed Development Team (WDT) in the Project Area (Since NGOs are not selected and ADA and his team will be WDT) (one of the WDT member must be Women)	27
23	[Chapter - III] 3.4 Watershed Committee Detail	28
24	[Chapter - III] 3.4A Watershed Committee Member Detail	29

SI No	Particulars	Page Number
25	[Chapter - III] 3.5 Details of Project Fund Accounts of Watershed Committee	30
26	[Chapter - III] 3.6 Self Help Groups (SHGs) Details	31 - 32
27	[Chapter - III] 3.6A Self Help Group Member (SHGs) Details	33
28	[Chapter - III] 3.7 User Groups (UGs) Details	34 - 35
29	[Chapter - III] 3.7A User Group Member (UG) Details	39 - 108
30	[Chapter - III] 3.8 Farmers Producer Organisation Group (FPO) Details	109
31	[Chapter - III] 3.8 A Farmers Producer Organisation (FPO) members Details	109a
4. Net Planning and Project activities		
32	[Chapter - IV] 4.1 ,4.1A Baseline Data - Village wise Survey Numbers & Farmer wise Survey Numbers	110 - 211
33	[Chapter - IV] 4.1 ,4.1A Baseline Data - Village wise Survey Numbers & Farmer wise Survey Numbers	212 - 288
34	[Chapter - IV] 4.3 Baseline Data - Details of Existing Soil Moisture Conservation and Water Harvesting Activities	289 - 291
35	[Chapter - IV] 4.4 Details of Proposed Soil Moisture Conservation and Water Harvesting Activities	292 - 452
36	[Chapter - IV] 4.5 Details of Vegetative Cover Activities	453 - 504
37	[Chapter - IV] 4.5 A Details of Vegetative Cover Activities	505 - 567
38	[Chapter - IV] 4.5 B. Details of Vegetative Cover Activities	568 - 610
39	[Chapter - IV] 4.5 C Details of Vegetative Cover Activities	611 - 691
40	[Chapter - IV] 4.6 Livelihood Activities for the asst less persons and Micro enterprises & Business development	692
41	[Chapter - IV] 4.7 Details of Production Systems	693
42	[Chapter - IV] 4.8 Natural Resource Management and Governence	694
43	[Chapter - IV] 4.9 Adminitrative cost	695
44	[Chapter - IV] 4.10 Monitoring and Evaluation	696
45	[Chapter - IV] 4.11 Detailed Project Report	697
46	[Chapter - IV] 4.12 Institution and capacity building	698
47	[Chapter - IV] 4.13 Entry Point activities	699

SI No	Particulars	Page Number
48	[Chapter - IV] 4.14 Consolidation and Withdrwal phase	700
5. Project Planning and Action Plan		
49	[Chapter - V] 5.1 Entry Point Activity	701
50	[Chapter - V] 5.2 Village wise Run-off Calculation	702 - 703
51	[Chapter - V] 5.3 Run-off Budgeting	704
52	[Chapter - V] 5.4 / 5.5 Planning of Soil & Moisture Conservation and Water Harvesting Activities	705
53	[Chapter - V] 5.4 / 5.5 Planning of Soil & Moisture Conservation and Water Harvesting Activities	706
54	[Chapter - V] 5.6 Planning of Vegetative Cover Activities	707
55	[Chapter - V] 5.7 Planning Livelihood Activities for the asst less persons and Micro enterprises & Business development	708
56	[Chapter - V] 5.8 Planning Production Systems activies	709
57	[Chapter - V] 5.9 Natural Resource Management and Governence	710
58	[Chapter - V] 5.10 Adminitrative cost	711
59	[Chapter - V] 5.11 Monitoring and Evaluation	712
60	[Chapter - V] 5.12 Detailed Project Report	713
61	[Chapter - V] 5.13 Institution and Capacity building	714
62	[Chapter - V] 5.14 Consolidation and Withdrwal phase	715
6.Capacity Building Plan		
63	[Chapter - VI] 6.1 Capacity Building Activities	716
64	[Chapter - VI] 6.2 Year Wise Training Program Conducted	717
7.Phasing of the programme and Budgeting		
65	[Chapter - VII] 7.1 Village and Year Component wise Phasing of IWMP Funds	718 - 723
66	[Chapter - VII] 7.2 Year and Treatment wise Soil and Moisture Conservation Activities	724
67	[Chapter - VII] 7.3 Year and Treatment wise Water Harvesting Activities	725
68	[Chapter - VII] 7.4 Year and Treatment wise Vegetative Cover Activities (Forest, Horticulture and Fodder development)	726

SI No	Particulars	Page Number
69	[Chapter - VII] 7.5 Year and Treatment wise Phasing of Livelihood Activities for the asst less persons and Micro enterprises & Business development	727
70	[Chapter - VII] 7.6 Year and Treatment wise Phasing Production Activities	728
71	[Chapter - VII] 7.7 Year and Program wise Training Fund Phasing	729
72	[Chapter - VII] 7.7 Year wise Phasing of Administraive costs	730
73	[Chapter - VII] 7.7 Year wise Phasing of M& E	731
74	[Chapter - VII] 7.8 Year wise Phasing of EPA	732
75	[Chapter - VII] 7.9 Year wise Phasing of DPR	733
76	[Chapter - VII] 7.10 Year wise Phasing of Natural Resource Management and Governence	734
77	[Chapter - VII] 7.11 Year wise Phasing of Consolidation Phase & Withdrawal phase	735
8.Consolidation and withdrawal Strategy		
78	[Chapter - VIII] 8.1 Details of Rights Conferred in the CPRs of the Project Area	736
79	[Chapter - VIII] 8.2 Details of Activities in the CPRs of the Project Area	737
9.Expected Project Outcomes		
80	[Chapter - IX] 9.1 Employment Generation	738 - 739
81	[Chapter - IX] 9.2 Details of Seasonal Migration from Project Area : Expected Post-Project	740
82	[Chapter - IX] 9.3 Details of Average Ground Water Status in the Project Area	741 - 742
83	[Chapter - IX] 9.4 Details of Average Ground Water table Depth in the Project Areas	743
84	[Chapter - IX] 9.5 Drinking Water Status	744 - 745
85	[Chapter - IX] 9.6 Water Use Efficiency	746
86	[Chapter - IX] 9.7 Kharif Crop-Area and Yield in the Project Areas	747 - 748
87	[Chapter - IX] 9.8 Rabi Crop-Area and Yield in the Project Areas	749
88	[Chapter - IX] 9.9 Summer Season Crop-Area and Yield in the Project Areas	750 - 751
89	[Chapter - IX] 9.10 Perennial Season Crop-Area and Yield in the Project Areas	752
90	[Chapter - IX] 9.11 Change in Area Under Horticulture	753
91	[Chapter - IX] 9.12 Change in Area Under Fodder	754 - 755
92	[Chapter - IX] 9.13 Change in Area Under Fuel Wood	756
93	[Chapter - IX] 9.14 Details of Livestock in the Project Area	757

SI No	Particulars	Page Number
94	[Chapter - IX] 9.15 Change in Area Under Forest/Vegetative Cover	758
95	Abstract of Activities Planned to be implemented under PMKSY-WDC 2.0	759 - 760
96	Abstract of Activities Planned to be implemented under PMKSY-PDMC (MI)/RKVY/ and other Programmes	761
97	Abstract of Activities Planned to be implemented under MGNREGA	762
98	Abstract of Activities Planned to be implemented under PMKSY-WDC 2.0, PMKSY-PDMC (MI) RKVY and MGNREGA (combined)	763
99	Components of PMKSY-WDC 2.0	764
100	Map	765

Introduction

Kodagu District is different in terrain and undulated unlike other maiden areas the percentage of slope varies from 3 to 30 % more over the rain fall received in this region is more than 2840 mm. the average rain fall days is 121 days in a year. The district Geographical area is 4,10,775 H.a. out of which area available for watershed development programme 3,15,450 H.a. Either to this District was not having separate identity. It was attached to Mysore district in development of watershed. So the area treated up till today is 38068 Hec and amount of Rs. 1268.55 lakhs have been spent on watershed development. The Schemes operated in this district were National Watershed Development Programme, Western Ghat Development Programme, Integrated Waste Land Development Programme, Employment Assurance Programme, Sampurna Rozegar Yojana, Special Component Programme, Tribal Sub-Plan and also Suvarna Krishi Honda. Though 8 programmes were operated in the district a separate identity is been given creating District watershed development officer's post during 2007 and in 2014 the Watershed Development Department is merged to Agriculture Department. seeing the condition of Kodagu district is most terrain, most rain receiving area, with more percentage of slope and also soil type. This district need more of soil conservation treatment compare to other maiden districts.

The major crops grown are coffee with on average coverage out of total cropped area, to the extent of 55% , Rubber 1% , paddy 24%, maize 2% , Ginger 2%, Cardamon 5% , Pepper 4%, other food crops 5%, other non food crops 2%, yield of these crops paddy 3154 Kg / H.a, Maize 4701 Kg/H.a, Ragi 1202 Kg/ H.a, Pulses 232 Kg H.a, Pepper 287Kg H.a, Cardamom 63Kg/hec, Arecanut 6802 Kg/ H.a, Coconut 4820 Nos/ H.a. Coffee 1000Kg/ H.a.

In Kodagu district land holdings are 40.57% of riots are marginal having less than 1 H.a of land, small farmers 23.86% having land to the extent of 1 to 2 H.a., Semi-medium 19.79 having land to the extent of 2 to 4 H.a, medium farmers 12.48% having on extent of area of 4 to 10 H.a, and Big farmers only 3.30% having an extent of area of more than 10 hectares. The area and the amount required to treat under watershed area 272332 H.a and amount required to treat on watershed basis Rs. 16639.88 lakhs in this whole of Kodagu District

As of Now National Watershed Development Programme for rain fed area, Suvarna Gramodaya Programme, Suvarna Krishi Honda, Reclamation Of Saline And Alkaline Soil Integrated Waste Land Development Programme have been

implemented in Kodagu District.

Somwarpet Taluk is situated 34 K.m. from the District Head Quarters and the PMKSY WDC 2.0 watershed is situated about K.m. from the Taluk Head Quarters with Black & Red lome Soil. The sub watershed consisting 11 micro watersheds with a project area of 4818.61 H.a. planned to implement at a cost of Rs. 28000/- per H.a as per the guidelines with a project cost of Rs. 1349.21 lakhs.

Objective of watershed development project – 2.0

To improve productive potential of rainfed / degraded land through. Integrated watershed Management.
Strengthen local community / Institution for promotion of Livelihoods and watershed sustainability.

Vision of WDC-PMKSY-2.0 Project.

Is to accelerate economic growth rate of agriculture in the less endowed rainfed areas of the country. This should be achieved by adopting harmony with ecological principles of development. The gadding principle shall be a better economy, ecology and equity in the rainfed regions of the country.

Watershed development plan shall be guided by the need to achieve higher income for farmer community ownership, management and ecologically sustainable action plan.

Securing production and Farmers income against climate variability and its risks of drought spells through diversification of crops systems and animals husbandry and varied livelihood portfolios. Efficient harvesting and retention of rain water in soil profile.

Recognizing the sake of non land holding project members and promoting alternative livelihood opportunities.

Building an eco-system of enterprises for facilitating efficient scales of operation, access to credit and market linkages, Knowledge sharing resources, convergence led by vibrant member managed farmers. Institution.

Greater access to income generating opportunities facilitating co-option of members of these categories in various community institutions i.e FPO user groups etc.

Excepted end result:

Increase in the total agricultural production of the project area substantively as a result of higher productivity enhanced cropping intensity.

Scientific use of land, water and other natural resources.

Increased livelihood opportunities for landless and marginal farmers. Those positive changes in production and job portfolio would reflect in higher average annual incomes for all families project area.

SHG'S playing an important role in micro-credit management.

1.Introduction and General description about project area

											Area in ha.		
S. No.	Proposed Microwatershed code (8 digit code)		Name of the GPs covered	Name of the Villages under each GP	Geographical Area of the village	Total Reserved forest area	Project area (7=5-6)	Total untreatable area (area under assured irrigation, & uncultivable waste land and habitations)	Total treatable wasteland area (ha.)	Total rainfed agricultural area (ha.)	Total area proposed for treatment (11= 9+10 or 7-8)	11= 11= 11 (ha)	Forest area taken up for development out of column 11 (ha)
1	2		3	4	5	6	7	8	9	10	11	12	
1	1) Igooru	4B4A3G2d	7th Hoskote	Athurunalluru	1373	0	110.2	5.3	19.7	74.5	94.20		
2	2) Thondur	4B4A3T1g		Thondur	1332	0	868	12.0	138	456.1	594.10		
3			Kodagaralli	Andagove	735	0	210	8.50	68	354.58	422.58		
4	3) Rangasamudra	4B4AHla		Rangasamudra	1324	46.69	223.6	3.00	62	154.6	216.60		
5			Nakooshirangala	Nakooshirangalla	262	0	102.3	7	18.1	66	84.10		
6	4)Hoshalli	4B4A3J2b	Igooru	Igoor	808	0	364.5	3	55	294.5	349.50		
7	5)Yedur	4B4A3G1c		Kirganduru	1207	0	68.25	5	3	24.91	27.91		
8				Yedavarae	596	0	24.84	5	4.1	20.4	24.50		
9	6) Yalknuru -1	4B4A3J2d	Belur	Belur basavanalli	985	0	476.21	4.4	112	369.4	481.38		
10	7) Yalknuru-2	4B4A3J2c	Nerugalale	Negale karkalli	826	89.92	105.33	4.4	13.3	79.0	92.31		
11				Yalknuru	1350	537	860.95	3.6	75	590.94	665.94		
12	8)NegaleKarkalli	4B4A3I1d		Areyuru	541	0	167.69	5.3	42.7	183.72	226.42		
13	9) Nerale	4B4A3I1e.		Nerale	150	0	106.4	2	2	84	86.14		
14				Adinadoru	525	0	88.77	6	3.3	58.3	61.55		
15	10) Kalurubetta	4B4A4Tlg		Hosalli	451	0	470.2	3.3	34.3	124.1	158.43		
16	11)Kanbailu	4B4A4Tif	Kudige	Seegehosuru	394	118	245.59	6	80	385.22	465.22		
17				Yeduru	938	0	136.5	8	35	112.86	147.86		
18			Hangallu	Hangal	1055	0	81.52	5	7.3	70.25	77.55		
19				Hangal shettali	1064	0	155	5	15	142	157.09		
20			Shanthalli	Abhimata	950	0	86.78	4	2.7	69.1	71.78		
21				Thalthare shettali	969	0	186.99	8.6	30.1	156.9	187.00		
.					17835.75	791.23	5139.62		946.60	3871.56	4818.610		

Table- 1.1 Details of Ongoing Development Programme in the Project Area

Sl. No.	Name of Programme	Implementing agency	Objectives of the programme	Year of Commencement	Villages covered	Project Cost
1	-	-	-	-	-	-

Table- 1.2 Details of Previous Watershed Programmes implemented in the Project area

Sl. No.	Name of Project	Commencement Year	Villages covered	No. of Micro Water sheds	Watershed Code	Area under treatment (Ha.)	Funding Source	Implementing Agency	Status of completion (Complete/Incomplete)
1	-	-	-	-	-	-	-	-	-

Table- 1.3 Climatic Condition of Last Ten Years

Sl. No.	Year	Average Rainfall (mm)	Highest Rainfall intensity in a day (mm)	Temperature (C)		Relative humidity %	
				Max.	Min.	Max.	Min.
1	2011	1754.99	63.0	31.1	23.2	22.8	67.0
2	2012	1345.09	85.0	32.3	24.6	21.6	58.0
3	2013	2982.6	75.0	31.2	25.1	22.1	61.3
4	2014	2457.1	68.0	32.6	24.8	23.2	59.6
5	2015	1945.5	54.0	31.8	24.5	22.7	60.7
6	2016	1421.1	68.0	32.2	22.8	24.3	62.4
7	2017	1668.4	59.0	32.9	24.6	23.8	76.3
8	2018	3753.5	92.0	32.2	23.9	22.1	64.5
9	2019	1930	80.0	32.3	20.6	22.8	60.5
10	2020	1800.6	65.0	31.9	22.4	24.6	66.8

Table-1.4 Details of Natural Calamities in the Project Area

Sl. No.	Name of Calamity (Cyclone/Drought/Earthquake/ Flood/Landsliding)	Number of Villages		Periodicity	Name of Affected Villages
		Affected	Not Affected		
-	-	Nil			

Table- 1.5 Details of Soil Erosion in the Project Area

Sl. No.	Type of erosion (Sheet, Rill, Gully)	Cause of Erosion (High Rain Fall/High Temperature / Grazing of Land)	Area affected (ha)	Run off (mm/ year)	Average soil loss (Tonnes/ ha/ year)
1	Sheet	High Rain Fall/High Temperature / Grazing of Land	3264.61	110mm/ Year	7 - 8 Tonnes
2	Rill		558.00		
3	Gully		839.00		
Total			4818.61		

2. Baseline Survey

Table 2.1 : Demographic Information

Sl. No.	Name Of Villages	Population			Population as per 2021 - Census			Total	Literacy Rate 2021 (%)	Work force available			Sex Ratio (F : M) per 1000
		2001	2011	2021	SC	ST	Others			Agriculture	Industry	Land less	
1	Athurunalluru	1850	2188	2313	36	12	2265	2313	80%	650	0	18	
2	Thondur	658	731	895	45	17	833	895	52%	150	0	36	
3	Adagove	2410	3523	3659	52	17	3590	3659	80%	1500	0	21	
4	Rangasamudra	1115	1559	1684	186	350	1148	1684	62%	20	0	56	
5	Nakoorsiragalla	895	1204	1329	89	21	1219	1329	65%	125	0	18	
6	Igooru	2150	3011	3136	150	25	2961	3136	50%	895	0	22	
7	Kirganduru	891	1137	1262	25	6	1231	1262	65%	158	0	32	
8	Yadvare	580	525	650	15	9	626	650	80%	150	0	19	
9	Belurbasavanalli	598	660	785	26	10	749	785	65%	210	0	24	
10	Negale karkalli	685	770	895	18	5	872	895	56%	265	0	24	
11	Yalknuru	589	704	829	19	9	801	829	56%	158	0	19	
12	Areyuru	385	444	569	16	6	547	569	51%	196	0	22	
13	Nerale	489	533	658	10	3	645	658	75%	125	0	15	
14	Adinadoru	258	225	350	2	5	343	350	51%	125	0	18	
15	Hosalli	789	843	968	25	12	931	968	66%	254	0	21	
16	Seegehosuru	321	333	468	15	6	447	468	55%	187	0	19	
17	Yaduru	410	644	769	25	26	718	769	78%	169	0	31	
18	Hangal	1589	2202	2327	158	81	2088	2327	80%	895	0	8	
19	Hangalshettalli	259	125	250	25	6	219	250	90%	120	0	9	
20	Abhimata	158	243	371	15	1	355	371	85%	124	0	10	
21	Thalthareshettalli	678	748	875	14	1	860	875	95%	214	0	9	
Project Grand Total		16662	19048	25042	966	628	18661	25042	80	6690	0	451	

Table 2.2 Household information

Sl. No	Village Name	Total Household in Village	BPL Households	Landless Household Present in Village	Percent of BPL Household (%)	Percent of Landless
1	Athurunalluru	250	87	18	60%	39%
2	Thondur/7th Hosakote	352	123	36	51%	53%
3	Andagove	152	53	21	69%	47%
4	Rangasamudra	60	21	56	77%	57%
5	Nakoorsirangalla	158	55	18	30%	13%
6	Igoor	280	98	22	37%	63%
7	Kirganduru	164	57	32	48%	27%
8	Yedavarae	105	26	19	49%	53%
9	Belur basavanalli	124	43	24	50%	65%
10	Negale karkalli	125	43	24	40%	48%
11	Yalknuru	118	41	19	76%	32%
12	Areyuru	125	43	22	66%	71%
13	Nerale	168	48	15	78%	61%
14	Adinadoru	89	31	18	57%	65%
15	Hosalli	156	54	21	57%	82%
16	Seegehosuru	158	55	19	69%	57%
17	Yeduru	156	56	31	82%	48%
18	Hangal	129	45	8	88%	88%
19	Hangal shettali	125	43	9	66%	71%
20	Abhimata	110	38	10	78%	61%
21	Thalthare shettali	125	43	9	57%	65%
Project Grand Total		3229	1103	451		

Table -2.3 Migration Status

Sr. No.	Village Name	Village Total Population	Migrating population			Population Migrating for the Period (months)			Reason for migration	Average Income During Migration (Rs./month/person)
			Male	Female	Percentage Population	Less than 3 months	3 to 5 months	Greater than 5 months		
1	Athurunalluru	2313	231	162	15-20%		0	0	For Livelihood in off season	15000
2	Thondur/7th Hosakote	895	90	63	15-20%		0	0		15000
3	Andagove	3659	366	256	15-20%		0	0		15000
4	Rangasamudra	1684	168	118	15-20%		0	0		15000
5	Nakooshirangalla	1329	133	93	15-20%		0	0		15000
6	Igoor	3136	314	220	15-20%		0	0		15000
7	Kirganduru	1262	126	88	15-20%		0	0		15000
8	Yedavarae	650	65	46	15-20%		0	0		15000
9	Belur basavanlli	785	79	55	15-20%		0	0		15000
10	Negale karkalli	895	90	63	15-20%		0	0		15000
11	Yalknuru	829	83	58	15-20%		0	0		15000
12	Ariyur	569	57	40	15-20%		0	0		15000
13	Nerale	658	66	46	15-20%		0	0		15000
14	Adinadoru	350	35	25	15-20%		0	0		15000
15	Hosalli	968	97	68	15-20%		0	0		15000
16	Seegehosuru	468	47	33	15-20%		0	0		15000
17	Yeduru	769	77	54	15-20%		0	0		15000
18	Hangal	2327	233	163	15-20%		0	0		15000
19	Hangal shettali	250	25	18	15-20%		0	0		15000
20	Abhimata	371	37	26	15-20%		0	0		15000
21	Thalthare shettali	875	88	61	15-20%		0	0		15000
Total		25042	2504	1753			0			

Table - 2.4 Type of Area Covered

Sl. No	Village Name	Geographical Area (Ha.)	Treatable Area (Ha.)	Land Use Type of Proposed Treatment Area (Ha.)					Ownership Pattern of Proposed Treatment Area (Ha.)				Forest Area (Ha.)	Number of Beneficiaries Covered				
		Area already Treated Under DPAP/ Haryali/Other Schemes (Ha.)	Area Proposed for Treatment Under WDC-PMKSY 2.0 (Ha.)	Cultivated rainfed	Permanent Pasture	Waste Land Cultivable	Waste Land Non-Cultivable	Total	Private Land	Community Land	Others Land	Total		Marginal Farmer	Small Farmer	Large Farmer	Landless	Total
1	Athurunalluru	1373	94.2	74.5	5.3	4.2	10.2	94.2	74.5	14.4	5.3	94.20	0	25	50	65	8	148
2	Thondur	1332	657	456.1	68.1	45.5	87.3	657	456.1	132.8	68.1	657.00	0	65	85	25	35	210
3	Adagove	735	442.82	354.58	12.12	35.12	41.0	442.82	354.58	76.1	12.12	442.82	0	60	58	40	21	179
4	Rangasamudra	1324	216.62	154.6	33.02	6	23	216.62	154.6	29.0	33.02	216.62	46.69	5	86	10	15	116
5	Nakoorsiragalla	262	84.05	66	7	2	9	84.05	66	11.0	7	84.05	0	10	35	35	41	121
6	Igooru	808	349.5	294.5	26	7	22	349.5	294.5	29.0	26	349.50	0	30	185	32	13	260
7	Kirganduru	1207	27.91	24.91	1	0	2	27.91	24.91	2.0	1	27.91	0	5	32	20	6	63
8	Yadvare	596	24.45	20.4	1	0	3	24.45	20.4	3.1	1	24.45	0	10	85	25	8	128
9	Belurbasavanalli	985	481.38	369.4	42.0	25.0	45.0	481.38	369.4	70.0	42.0	481.38	0	35	95	20	3	153
10	Negale karkalli	826	92.3	79.0	4.4	3.6	5.3	92.3	79.0	8.9	4.4	92.30	89.92	15	30	13	1	59
11	Yalcnuru	1350	689.19	590.94	34.9	24.3	39.1	689.19	590.94	63.4	34.9	689.19	537	85	85	65	6	241
12	Areyuru	541	226.45	183.72	5.3	12.1	25.33	226.45	183.72	37.4	5.3	226.45	0	10	30	5	4	49
13	Nerale	150	86.14	84	0	0	2	86.14	84	2.0	0	86.14	0	6	30	4	1	41
14	Adinadoru	525	61.51	58.3	0	0	3.3	61.51	58.3	3.3	0	61.51	0	24	32	60	6	122
15	Hosalli	451	158.43	124.1	3.3	14.0	17.0	158.43	124.1	31.0	3.3	158.43	0	25	65	15	8	113
16	Seegehosuru	394	485.42	385.22	50	20	30	485.42	385.22	50.2	50	485.42	118	15	80	20	8	123
17	Yaduru	938	147.86	112.86	10	5	20	147.86	112.86	25.0	10	147.86	0	65	85	45	5	200
18	Hangal	1055	77.52	70.25	0	0	7	77.52	70.25	7.3	0	77.52	0	45	45	112	5	207
19	Hangalshettalli	1064	157.09	142	0	0	15.0	157.09	142	15.0	0	157.09	0	60	46	48	8	162
20	Abhimata	950	71.78	69.1	0	0	2.7	71.78	69.1	2.7	0	71.78	0	45	33	32	5	115
21	Thalthreshettalli	969	186.99	156.9	10.1	5.9	14.1	186.99	156.9	20.0	10.1	186.99	0	35	38	40	8	121
Project Grand Total		17836	4818.6	3871.6	313.5	209.7	423.8	4818.6	3871.6	633.5	313.5	4818.61	791.23	675	1310	731	215	2931

Table- 2.5 Area Production and Productivity of Crops

Sl. No.	Village Name	Season (Annual, Kharif/ Perennials /Pre-Kharif/Rabi/Summer)	Crop Name	Pre-Project Information		
				Area (Ha.)	Total Production (Metric Tons)	Average Yield (Kg/Ha.)
1	Athurunalluru	Annual	Coffee	73.7		1250
		Kharif	Paddy	20.5	147.6	3500
2	Thondur/7th Hosakote	Annual	Coffee	643.5		1250
		Kharif	Paddy	23.5	169.2	3500
3	Andagove	Annual	Coffee	426.72		1250
		Kharif	Paddy	15.25	109.8	3500
4	Rangasamudra	Annual	Coffee	30.2		1250
		Kharif	Paddy	6.25	45	3500
5	Nakoorshirangalla	Annual	Coffee	73.07		1250
		Kharif	Paddy	10.88	78.336	3500
6	Igoor	Annual	Coffee	318.95		1250
		Kharif	Paddy	30.55	219.96	3500
7	Kirganduru	Annual	Coffee	25.91		1250
		Kharif	Paddy	2	14.4	3500
8	Yedavarae	Annual	Coffee	20		1250
		Kharif	Paddy	4.45	32.04	3500
9	Belur basavanalli	Annual	Coffee	471.19		1250
		Kharif	Paddy	9.81	70.632	3500
10	Negale karkalli	Annual	Coffee	90.55		1250
		Kharif	Paddy	1.75	12.6	3500
11	Yalknuru	Annual	Coffee	32.19		1250
		Kharif	Maize	203.25		1350
			Paddy	98.56	709.632	3500
12	Areyuru	Annual	Coffee	149.42		2500
		Kharif	Paddy	17.53	126.216	3500
13	Nerale	Annual	Coffee	78.04		1250
		Kharif	Paddy	8.1	58.32	3500
14	Adinadoru	Annual	Coffee	21.42		1250
		Kharif	Paddy	61.51	442.872	3500

Sl. No.	Village Name	Season (Annual, Kharif/ Perennials /Pre-Kharif/Rabi/Summer)	Crop Name	Pre-Project Information		
				Area (Ha.)	Total Production (Metric Tons)	Average Yield (Kg/Ha.)
15	Hosalli	Annual	Coffee	93.82		1250
		Kharif	Maize	12.25	88.2	
			Paddy	52.36		3500
16	Seegehosuru	Annual	Coffee	48.5	349.2	1250
		Kharif	Maize	81.59		
			Paddy	100.5	723.6	3500
17	Yeduru	Annual	Coffee	102.23		1250
		Kharif	Paddy	45.63	328.536	3500
18	Hangal	Annual	Coffee	72.5		1250
		Kharif	Paddy	5.02	36.144	3500
19	Hanga shetalli	Annual	Coffee	120.5		1250
		Kharif	Paddy	36.59	263.448	3500
20	Abimata	Annual	Coffee	48.28		1250
		Kharif	Paddy	23.5	169.2	3500
21	Thalthare shetalli	Annual	Coffee	125.6		1250
		Kharif	Paddy	61.39	442.008	3500
Project Grand Total				3999.01		

Table- 2.6 Source Wise Present Irrigation Status

Sl. No.	Village Name	Net Cropped Area (Ha.)	Irrigated Area					Total
			Canal	Well	Bore wells	Ponds	Other (Pl. Specify)	
1	Athurunalluru	94.20	0	0	4	0	0	4
2	Thondur/7th Hosakote	657.00	0	1	3	1	0	5
3	Andagove	442.82	0	0	2	0	0	2
4	Rangasamudra	224.62	0	1	3	1	0	5
5	Nakooshirangalla	84.05	0	0	2	0	0	2
6	Igoor	349.50	0	1	3	0	0	4
7	Kirganduru	27.91	0	2	4	2	0	8
8	Yedavarae	24.45	0	1	3	1	1	6
9	Belur basavanlli	481.38	0	0	1	0	0	1
10	Negale karkalli	92.30	0	1	1	1	0	3
11	Yalknuru	687.79	0	1	4	1	0	6
12	Ariyur	167.69	0	0	2	0	0	2
13	Nerale	86.14	0	2	4	2	0	8
14	Adinadoru	61.51	0	2	4	2	0	8
15	Hosalli	465.42	0	1	3	1	1	6
16	Seegehosuru	230.59	0	0	1	0	0	1
17	Yeduru	147.86	0	1	1	1	0	3
18	Hangal	77.52	0	1	4	1	0	6
19	Hangal shettali	157.09	0	1	2	1	0	4
20	Abhimata	71.78	0	1	2	1	0	4
21	Thalthare shettali	186.99	0	0	4	0	0	4
Project Grand Total		4818.61	0	17	57	16	2	92

Table- 2.7 Details of land holding pattern in the project Area

Sl. No.	Village Name	Type of Farmer				Land Holding (Ha.)			Average Land Holding (Ha.)		
		Large Farmer	Marginal Farmer	Small Farmer	Total	Irrigated	UnIrrigated	Total	Irrigated	UnIrrigated	Total
1	Athurunalluru	25	65	50	140	0	0	0	0	0	0
2	Thondur/7th Hosakote	65	70	25	160	0	0	0	0	0	0
3	Andagove	60	58	40	158	0	0	0	0	0	0
4	Rangasamudra	5	86	10	101	0	0	0	0	0	0
5	Nakoorshirangalla	10	35	35	80	0	0	0	0	0	0
6	Igoor	30	32	32	94	0	0	0	0	0	0
7	Kirganduru	5	32	5	42	0	0	0	0	0	0
8	Yedavarae	10	85	5	100	0	0	0	0	0	0
9	Belur basavanlli	35	55	20	110	0	0	0	0	0	0
10	Negale karkalli	15	30	13	58	0	0	0	0	0	0
11	Yalknuru	85	85	65	235	0	0	0	0	0	0
12	Ariyur	10	30	5	45	0	0	0	0	0	0
13	Nerale	6	30	4	40	0	0	0	0	0	0
14	Adinadoru	24	32	60	116	0	0	0	0	0	0
15	Hosalli	25	65	15	105	0	0	0	0	0	0
16	Seegehosuru	15	40	20	75	0	0	0	0	0	0
17	Yeduru	65	59	45	169	0	0	0	0	0	0
18	Hangal	45	45	5	95	0	0	0	0	0	0
19	Hangal shettali	60	40	35	135	0	0	0	0	0	0
20	Abhimata	45	32	32	109	0	0	0	0	0	0
21	Thalthare shettali	35	38	40	113	0	0	0	0	0	0
Project Grand Total		675	1044	561	2280						

Table-2.8 Village wise Livestock Population and Requirement of Fodder in Project Area

Sl. No.	Village Name	Category of Livestock	Existing No.	Conversion factor	Equivalent livestock units	Feed Requirement per Day (Dry Matters in Kg)	Total Feed Requirement Ton/year
1	Athurunalluru	Cross bred Cows	36	1.33	2	350	12
		Indigenous Cows	12	1	2	160	15
		Total	48	0	4	510	27
2	Thondur/7th Hosakote	Cross bred Cows	600	1.33	2	450	60
		Indigenous Cows	341	1	1	520	45
		Total	941	0	3	970	105
3	Andagove	Cross bred Cows	32	1.33	1	450	70
		Indigenous Cows	24	1	2	458	56
		Total	56	0	3	908	126
4	Rangasamudra	Buffaloes	8	1.33	2	160	75
		Cross bred Cows	28	1.33	1	560	50
		Indigenous Cows	35	1	2	450	85
		Total	71	0	5	1170	210
5	Nakoorsurangalla	Cross bred Cows	29	1.33	1	250	70
		Indigenous Cows	34	1	1	350	80
		Total	63	0	2	600	150
6	Igoor	Cross bred Cows	48	1.33	1	550	90
		Indigenous Cows	35	1	1	450	100
		Total	83	0	2	1000	190
7	Kirganduru	Cross bred Cows	300	1.33	1	540	250
		Indigenous Cows	296	1	1	350	80
		Total	596	0	2	890	330
8	Yedavarae	Cross bred Cows	58	1.33	1	550	80
		Indigenous Cows	35	1	1	450	75
		Total	93	0	2	1000	155
9	Belur basavanlli	Cross bred Cows	24	1.33	1	850	90
		Indigenous Cows	56	1	1	450	75
		Total	80	0	2	1300	165

Sl. No.	Village Name	Category of Livestock	Existing No.	Conversion factor	Equivalent livestock units	Feed Requirement per Day (Dry Matters in Kg)	Total Feed Requirement Ton/year
10	Negale karkalli	Cross bred Cows	40	1.33	1	450	85
		Indigenous Cows	35	1.33	1	570	90
		Total	75	1.33	2	1020	175
11	Yalknuru	Cross bred Cows	189	0.2	1	400	250
		Indigenous Cows	150	1.33	1	350	85
		Total	339	0	2	750	335
12	Ariyur	Cross bred Cows	25	0.2	1	250	78
		Indigenous Cows	25	1	2	250	85
		Total	50	0	3	500	163
13	Nerale	Cross bred Cows	629	1	1	350	80
		Indigenous Cows	400	1.33	1	350	120
		Total	1029	1.33	2	700	200
14	Adinadoru	Cross bred Cows	51	1.33	1	350	85
		Indigenous Cows	56	1	1	250	90
		Total	107	0	2	600	175
15	Hosalli	Cross bred Cows	52	1.33	1	850	85
		Indigenous Cows	42	1	1	560	120
		Total	94	0	2	1410	205
16	Seegehosuru	Cross bred Cows	259	1	1	350	80
		Indigenous Cows	159	1.33	1	350	120
		Total	418	1.33	2	700	200
17	Yeduru	Cross bred Cows	450	1.33	1	450	95
		Indigenous Cows	400	1	1	350	85
		Total	850	0	2	800	180
18	Hangal	Cross bred Cows	300	1.33	1	540	250
		Indigenous Cows	196	1	1	350	80
		Total	496	0	2	890	330
19	Hangal shettali	Cross bred Cows	150	1.33	20	8540	1860
		Indigenous Cows	134	1	22	7018	1486
		Total	284	0	42	15558	3346

Sl. No.	Village Name	Category of Livestock	Existing No.	Conversion factor	Equivalent livestock units	Feed Requirement per Day (Dry Matters in Kg)	Total Feed Requirement Ton/year
20	Abhimata	Cross bred Cows	110	1.33	39	16330	3733
		Indigenous Cows	125	1	41	13986	2922
		Total	235	2.33	80	30316	6655
21	Thalthare shettali	Cross bred Cows	130	1.33	80	33130	7546
		Indigenous Cows	145	1	81	27352	5789
		Total	275	0	155	59142	13095
	Project Total	Cross bred Cows	3432	1.33	160	65860	15082
		Indigenous Cows	2658	1	160	54346	11512
		Total	6090	0			

Table-2.9 Village wise Fodder Requirement and Availability

Sl. No.	Village Name	Total Fodder Requirement (Tons / Year)	Fodder Availability (Tons / Year)					Deficit or Surplus (Tons/Year)
			Fodder Crops	Crop Waste	Community Land	Forest Land	Total	
1	Athurunalluru	300	1580	550	650	0	2780	1580
2	Thondur/7th Hosakote	550	1250	650	550	20	2470	1650
3	Andagove	340	1300	850	450	0	2600	1250
4	Rangasamudra	465	1243	859	985	25	3112	1800
5	Nakooshirangalla	485	850	750	458	0	2058	890
6	Igoor	581	1850	950	850	0	3650	1356
7	Kirganduru	1335	1950	850	650	0	3450	1258
8	Yedavarae	520	850	482	850	0	2182	1586
9	Belur basavanalli	530	250	450	450	0	1150	1500
10	Negale karkalli	610	850	450	650	0	1950	1250
11	Yalknuru	880	900	750	254	0	1904	1200
12	Ariyur	510	856	958	478	0	2292	1250
13	Nerale	1085	1250	850	750	0	2850	1230
14	Adinadoru	685	950	750	850	0	2550	1520
15	Hosalli	425	750	650	752	0	2152	1500
16	Seegehosuru	575	850	450	650	5	1955	1200
17	Yeduru	1015	800	725	650	10	2185	1250
18	Hangal	850	450	650	485	0	1585	1200
19	Hangal shettali	610	850	450	650	0	1950	1250
20	Abhimata	880	900	750	254	0	1904	1200
21	Thalthare shettali	685	950	750	850	0	2550	1520
Project Grand Total		11741	18779	12624	11412	60	42875	24470

Table- 2.10 Livelihood Pattern

Sl. No.	Village Name	Workforce of Agriculture	Workforce of Animal Husbandry	Total Workforce of Animal Husbandry + Agriculture	Wages	Service	Local Artisan	Other Workforce	Total Workforce Available	Demographic Total Workforce
1	Athurunalluru	55	12	75	4	4	4	4	100	75
2	Thondur/7th Hosakote	90	20	80	5	5	5	5	100	80
3	Andagove	60	10	70	3	3	3	3	100	58
4	Rangasamudra	80	15	80	5	5	5	5	100	80
5	Nakoorshirangalla	30	5	45	2	2	2	2	100	60
6	Igoor	75	10	80	5	5	5	5	100	80
7	Kirganduru	90	20	80	5	5	5	5	100	90
8	Yedavarae	80	15	75	5	5	5	5	100	80
9	Belur basavanalli	60	10	50	3	3	3	3	100	50
10	Negale karkalli	55	20	75	5	0	0	0	100	45
11	Yalknuru	80	25	78	6	5	2	4	100	80
12	Ariyur	60	10	75	3	3	2	5	100	60
13	Nerale	80	20	75	5	5	5	5	100	80
14	Adinadoru	70	15	60	6	5	4	2	100	75
15	Hosalli	60	15	45	2	3	2	2	100	45
16	Seegehosuru	80	25	75	5	5	5	5	100	65
17	Yeduru	75	20	80	5	5	5	5	100	80
18	Hangal	80	15	75	4	4	4	4	100	90
19	Hangal shettali	60	10	75	3	3	2	5	100	60
20	Abhimata	80	20	75	5	5	5	5	100	80
21	Thalthare shettali	70	15	60	6	5	4	2	100	75
Project Grand Total		1260	282	1273	78	72	66	69	1800	1273

Table-2.11 Household Facilities and Assets Available

Sl. No.	Village Name	Total Number of Households	Household With Sanitary Latrine	Land line	Mobile	2-Wheeler	4-Wheeler	J.C.B.	Tractor	Power Tiller	Power Spray Pump	Thresher	Chaff Cutter	Bio-gas	LPG	Kerosene	Domestic Electricity Connection	Electricity Connections for Water Pumps	T.V.	Refrigerator	Computers	Drinking Water Tabs: Community	Drinking Water Tabs: Individual	Remarks
1	Athurunalluru	250	250	5	180	22	10		5	1	12		10	0	80	2	250	22	10	10	5	5	165	
2	Thondur/7th Hosakote	352	352	12	650	35	5	1	3	1	15	1	15	0	150	3	352	35	1	5	2	3	80	
3	Andagove	152	152	2	120	15	6		2		15		16	0	130	4	152	15	25	6	3	2	150	
4	Rangasamudra	60	60	0	165	20	5		4		16	1	2	0	125	2	60	20	18	5	6	4	130	
5	Nakoorsirangalla	158	158	0	320	75	9		5	1	18	1	1	0	168	1	158	75	35	9	8	5	125	
6	Igoor	280	280	0	200	150	5		1	2	23		14	0	165	3	280	150	65	5	5	1	168	
7	Kirganduru	164	164	12	185	89	4		3		15	1	15	0	80	5	164	89	54	4	6	3	165	
8	Yedavarae	105	105	10	80	56	6	1	6		26	1	16	0	150	5	105	56	51	6	4	6	98	
9	Belur basavanlli	124	124	0	150	65	7		1		15		13	0	130	1	124	65	23	7	6	1	151	
10	Negale karkalli	125	125	0	130	68	9		1		13	2	4	0	125	3	125	68	28	9	8	1	189	
11	Yalknuru	118	118	0	125	56	6		2	2	24		10	0	168	6	118	56	59	6	9	2	110	
12	Ariyur	125	125	0	168	89	3	1	5		15		15	0	165	6	125	89	36	3	4	5	89	
13	Nerale	168	168	0	165	26	4		6	2	16	1	16	0	98	2	168	26	54	4	5	6	25	
14	Adinadoru	89	89	0	98	57	6	1	3		16		2	0	151	3	89	57	20	6	4	3	87	
15	Hosalli	156	156	0	151	58	8		4	2	13	1	1	0	189	4	156	58	45	8	9	4	151	
16	Seegehosuru	158	158	0	189	59	4	1	5	5	15		14	0	110	5	158	59	21	4	6	5	189	
17	Yeduru	156	156	12	110	67	3		4	6	26	1	15	0	89	1	156	67	56	3	7	4	110	
18	Hangal	129	129	0	89	59	11		6		15		16	0	25	6	129	57	20	11	2	6	89	
19	Hangal shettali	125	125	2	25	56	15	1	7	1	13		1	0	87	4	125	58	21	15	12	7	25	
20	Abhimata	110	110	5	87	35	20		2	2	24	1	14	0	98	9	110	59	22	20	5	2	87	
21	Thalthare shettali	125	125	1	98	96	21	1	1	6	15	1	15	0	57	3	125	67	26	12	8	1	90	
Project Grand Total		2869	2869	53	3275	1066	111	5	66	22	308	10	195	0	2298	62	2869	1064	621	111	99	66	2271	

Table-2.12 Details of Infrastructure in the Project Area

Sl. No	Village Name	Whether Village is Connected to the Main Road by an All-Weather Road (Yes/No)	Whether Village is Provided With Electricity (Fully/Partially/No)	Drinking Water Facility (Yes/No)	Availability of Educational Institutions : Primary(P)/Secondary(S)/Higher Secondary(HS)/Vocational Institution(VI)	Whether Village is Having Primary Health Center (Yes/No)	Whether Village is Having Veterinary Dispensary (Yes/No)	Whether Village is Having Post Office (Yes/No)	Whether Village is Having Banks :Nationalized (N) / Co-Operative (C/N/Both)	Whether Village is Having Markets/Mandais (Yes/No)	Whether Village is Having Agro industry.Mention the Type of Agro industry	Whether Village is Having Milk Collection Centers:(Union(U)/Society(S)/ Private Agency(PA)/ Others (O))	Whether Village is Having Anganwadi Center (Yes/No)	Availability of Agro Service Center in the Village (Yes/No)	Cold storage and Warehousing facility (Yes/No)
1	Athurunalluru	Yes	Fully	Yes	P	No	No	No	No	No	No	—	Yes	No	No
2	Thondur/7th Hosakote	Yes	Fully	Yes	P	Yes	Yes	Yes	Yes	No	No	0	Yes	No	No
3	Andagove	Yes	Fully	Yes	P	No	No	No	No	No	No	—	Yes	No	No
4	Rangasamudra	Yes	Fully	Yes	P	No	No	No	No	No	No	—	Yes	No	No
5	Nakoorsirangalla	Yes	Fully	Yes	O	No	No	No	No	No	No	—	Yes	No	No
6	Igoor	Yes	Fully	Yes	P	No	No	No	No	No	No	—	Yes	No	No
7	Kirganduru	Yes	Fully	Yes	HS	Yes	Yes	Yes	Yes	Yes	No	0	Yes	No	No
8	Yedavarae	Yes	Fully	Yes	P	No	No	No	No	No	No	—	Yes	No	No
9	Belur basavanlli	Yes	Fully	Yes	O	No	No	No	No	No	No	—	Yes	No	No
10	Negale karkalli	Yes	Fully	Yes	P	No	No	No	No	No	No	—	Yes	No	No
11	Yalknuru	Yes	Fully	Yes	P	No	No	No	No	No	No	—	Yes	No	No
12	Ariyur	Yes	Fully	Yes	P	No	No	No	No	No	No	—	Yes	No	No
13	Nerale	Yes	Fully	Yes	P	No	No	No	No	No	No	—	Yes	No	No
14	Adinadoru	Yes	Fully	Yes	P	No	No	No	No	No	No	—	Yes	No	No
15	Hosalli	Yes	Fully	Yes	P	No	No	No	No	No	No	—	Yes	No	No
16	Seegehosuru	Yes	Fully	Yes	P	No	No	No	No	No	No	—	Yes	No	No
17	Yeduru	Yes	Fully	Yes	HS	Yes	Yes	Yes	Yes	No	No	0	Yes	No	No
18	Hangal	Yes	Fully	Yes	P	No	No	No	No	No	No	—	Yes	No	No

19	Hangal shettali	Yes	Fully	Yes	P	No	No	No	No	No	No	–	Yes	No	No
20	Abhimata	Yes	Fully	Yes	P	No	No	No	No	No	No	–	Yes	No	No
21	Thalthare shettali	Yes	Fully	Yes	P	No	No	No	No	No	No	–	Yes	No	No

3.Institution Building and Project Management

Table- 3.1 Details of Project Implementing Agency

PIA / Organization Name :	Assistant Director of Agriculture, Somwarpet	Selection Date of PIA:	18-01-2022
Organization Type :	Government Department	Office Address:	Office of Assistant Director of Agriculture, Somwarpet Taluk, Kodagu District
Office Telephone Number:	0	Alternate Telephone Number :	
Fax Number:	-	-	-
Official Email Id:	adaspet@gmail.com	Alternate Email Id	adaspetwdd2.0@gmail.com
Contact Officer Name:	R.K.Yadava babu	-	-
Contact Officer Cell Number:	8277931907	Contact Officer Designation	Assistant Director of Agriculture
State :	Karnataka	District	Kodagu
Block :	Somwarpet	-	-
Selection Order Number :	ಸಂ: ಜಅಇ/ಲಕೈನಿ/ಕೈಅ2/NGWSDP-PPPR/02/2021-22	Selection Authority	Watershed Development Department, Karnataka

Table- 3.2 Details of Staff at Project Implementing Agency (ADA and his supporting Staff)

Staff Name	Designation	Qualification	Experience in Months	Job Assigned	Monthly Remuneration
R K Yadava babu	ADA	MSc Agri	167	Team leader WDT	84000
Kavitha	AO (Tech)	BSc Agri	120	Team Member	54000
Navya Nanaiah B	AO	MSc Agri	120	Team Member	53500
Aruna K	AO	Phd (Agri)	24	Team Member	48000

Table- 3.3 Details of Watershed Development Team (WDT) in the Project Area (Since NGOs are not selected and ADA and his team will be WDT) (one of the WDT member must be Women)

Name Of WDT Members	Gender	Age (Years)	Qualification	Experience (in Months)	Description of Professional Training	Role/Function	Date of Appointment of WDT Member (DD/MM-YYYY)
R K Yadava babu	Male	46	MSc Agri	167	All Departmental Trainings, SWC Training	B, C, D, F	07-01-2022
Kavitha	Female	40	BSc Agri	120		E, F, H	07-01-2022
Navya Nanaiah B	Female	31	MSc Agri	120		A, B, E, F, H	07-01-2022
Aruna K	Female	27	Phd (Agri)	24		A, B, E, F, H	07-01-2022

*****Abbreviations Used For Roles and Functions *****

- A.PNP And PRA Training and Capacity Building
- B.Planning
- C.Maintenance of Accounts
- D.Signing of cheques and making payments
- E.Social audit
- F.Engineering surveys, drawings and cost estimations
- G.Physical verification & measurement
- H.Record of labour employed
- I.Livelihood opportunities for landless
- J.Post project operation, maintenance of assets
- K.Any other (please specify)

[Chapter - III] 3.4 Watershed Committee Detail

Sl. No.	Village Name	Name of Watershed Committee	Registration Number	Date of Registration (DD/MM-YYYY)
1	7th Hoskote	7th Hoskote	1	To be registered
2	Nerugalale	Nerugalale	2	
3	Igoor	Igoor	3	
4	Belur	Belur	4	
5	Hangal	Hangal	5	

[Chapter - III] 3.4A Watershed Committee Member Detail

Village wise Watershed Committee Name :

Village Name	Name of Watershed Committee	Member Name	Designation (President/Secretary/Member/Treasurer)	Gender	Social Category (SC/ST/Others/Minorities/OBC/BC-1/BC-2/Gen/EBC)	Category According to Landholding (Landless Farmer/ Large Farmer/Marginal Farmer/ Small Farmer)	Belong to Group UG/ SHG	Obtained Position in GP	Any other	Educational Qualification	Function(s) Assigned
7th Hoskote	7th Hoskote	Ramesh K M	President	M	OBC		SHG	GP		PUC	
Nerugalale	Nerugalale	Pushpa	President	F	OBC		UG	GP		PUC	
Igoor	Igoor	Paravathi	President	F	ST		SHG	GP		PUC	
Belur	Belur	Prasanth	President	M	OBC		SHG	GP		PUC	
Hangal	Hangal	Laxmi	President	F	OBC		SHG	GP		PUC	

[Chapter - III] 3.5 Details of Project Fund Accounts of Watershed Committee

Village wise Watershed Committee Name	Account Name (Development Fund/Project Fund)	Bank Name	Bank Branch Name	Bank Address	Account Number	IFSC Code	MICR Code	Account Opening Date (DD/MM/YYYY)	Account Type (Current/Savin g)	Authorise Person Name	Designation
7th Hoskote	UNDER PROCESS										
Nerugalale											
Igoor											
Belur											
Hangal											

[Chapter - III] 3.6 Self Help Groups (SHGs) Details

Sl. No.	Village Name	Sl. No.	SHG Name	Group Formation Date (DD/MM/YYYY)	Number of Males	Number of Females	SHG Grade (A/B/C)
1	Thondur/7th Hosakote	1	Shree Poja	01-01-2011	0	10	A
2	Thondur/7th Hosakote	2	Sri krishna	05-11-2014	0	13	A
3	Thondur/7th Hosakote	3	varasha	05-11-2014	0	16	B
4	Thondur/7th Hosakote	4	Sri Raksha	10-10-2010	0	11	A
5	Thondur/7th Hosakote	5	Sri Nidhi	05-06-2015	0	10	A
6	Areyuru	6	Kaveri	05-05-2014	0	15	A
7	Areyuru	7	Sree Shakthi	02-02-2011	0	15	A
8	Areyuru	8	Eshwara	05-05-2014	0	15	B
9	Yelakanuru	9	Sri Chamodeshwari	05-05-2014	0	15	B
10	Yelakanuru	10	Mahalakshi	05-05-2014	0	15	B
11	Yelakanuru	11	Annapurneshwari	05-05-2014	0	15	A
12	Yelakanuru	12	Sri Laxmi	05-05-2014	0	15	A
13	Yelakanuru	13	Kusuma	05-06-2015	0	15	A
14	Beluru Basavanally	14	Sri Manjunatha	05-06-2015	0	15	B
15	Beluru Basavanally	15	Sri Manikanta	05-06-2015	0	15	A
16	Beluru Basavanally	16	Sri Basaveshwara	05-06-2015	0	15	A
17	Kajooru	17	Sri Muthappa	05-11-2014	0	15	A
18	Kajooru	18	Sri Aiyyappa	01-01-2011	0	15	B
19	Kajooru	19	Sri Bhagavathi	01-01-2011	0	15	B
20	Kajooru	20	Spanda	01-01-2011	0	15	B
21	Kajooru	21	Sinchana	01-01-2011	0	15	A
22	Kajooru	22	Kerrthi chakra	05-06-2015	0	15	A
23	Yedur	23	Aiyapa	05-06-2015	0	15	A
24	Yedur	24	Vidya	05-06-2015	0	15	B

Sl. No.	Village Name	Sl. No.	SHG Name	Group Formation Date (DD/MM/YYYY)	Number of Males	Number of Females	SHG Grade (A/B/C)
25	Thaltare Shetahalli	25	Sarsawathi	05-06-2015	0	15	B
26	Hangal	26	Spoorthi	01-01-2011	0	15	A
27	Hangal	27	Basveshwara	01-01-2011	0	15	B
						390	

[Chapter - III] 3.7 User Groups (UGs) Details

Sl. No.	Village Name	Users Group Name	Users Group Code	Group Formation Date (DD/MM/YYYY)	Number of Males	Number of Females
1	Thondur/7th Hosakote	Shree Bhagavathi	1		15	0
2	Thondur/7th Hosakote	Sri krishna	2		13	2
3	Thondur/7th Hosakote	Shree chamodeshwari	3		16	2
4	Thondur/7th Hosakote	Sri Eshwara	4		15	3
5	Thondur/7th Hosakote	Sri Ganesh	5		13	2
6	Thondur/7th Hosakote	shree kodagina kaveri	6		12	3
7	Nakooru	Sri Narayana	7		15	0
8	Nakooru	ShreeBhagya lakshmi	8		15	0
9	Thondur/7th Hosakote	shree Vishnu	9		15	0
10	Areyuru	shree sringeri	10		15	0
11	Areyuru	shree vidhya	11		15	0
12	Areyuru	shree vinayaka	12		20	0
13	Yelakaur	shree jnanajyothi	13		20	0
14	Yelakaur	shree vignavinayaka	14		20	0
15	Yelakaur	shree malemadheshwara	15		15	0
16	Karkalli	shree eshwara	16		20	0

17	Nerale	basaveshwara	17		20	0
18	Nerale	ekadhantha	18		20	0
19	Karkalli	shivaa sanga	19		15	0
20	BeluruBasavanalli	jnana	20		15	3
21	BeluruBasavanalli	spurthi	21		13	2
22	BeluruBasavanalli	shree kaveri	22		12	3
23	BeluruBasavanalli	Shree rama	23		20	0
24	BeluruBasavanalli	Saraswathi	24		20	0
25	BeluruBasavanalli	Akshaya	25		20	0
26	Aigoor	Raja rajeshwari	26		13	2
27	Aigoor	Sri Muthappa	27		12	3
28	Aigoor	Sri Aiyyappa	28		15	0
29	Aigoor	Sri Bhagavathi	29		15	0
30	Yedur	shree malemadheshwara	30		13	2
31	Yedur	shree eshwara	31		12	3
32	Thaltare Shetahalli	basaveshwara	32		20	0
33	Hangal	Sri Muthappa	33		20	0
34	Hangal	Akshaya	34		20	0
Grand Total					420	18

[Chapter - III] 3.7A User Group Member (UG) Details

Sl. No.	Village Name	User Group Name	Name of Farmer	Father/Husband Name	Gender	Landholding Category (Landless Farmer/ Large Farmer/Marginal Farmer/ Small Farmer)	Caste Category (SC/ST/Others/Minorities/OBC/BC-1/BC-2/Gen/EBC)	BPL (Yes/No)
1	Thondur/7th Hosakote	Shree Bhagavathi	LASSI JOSE		M	Small Farmer		
2	Thondur/7th Hosakote	Shree Bhagavathi	RAVEENDRA.A.K		M	Small Farmer		
3	Thondur/7th Hosakote	Shree Bhagavathi	CHENANDA.E.UTTIAH		M	Small Farmer		
4	Thondur/7th Hosakote	Shree Bhagavathi	MHAMMAD.P		M	Small Farmer		
5	Thondur/7th Hosakote	Shree Bhagavathi	D.B.CHENGAPPA		M	Small Farmer		
6	Thondur/7th Hosakote	Shree Bhagavathi	PRADEEP JOSE		M	Small Farmer		
7	Thondur/7th Hosakote	Shree Bhagavathi	NEHAL		M	Small Farmer		
8	Thondur/7th Hosakote	Shree Bhagavathi	PONNAPPA.M.M		M	Small Farmer		
9	Thondur/7th Hosakote	Shree Bhagavathi	MANI.B.B		M	Small Farmer		
10	Thondur/7th Hosakote	Shree Bhagavathi	SHWETHA		M	Small Farmer		
11	Thondur/7th Hosakote	Shree Bhagavathi	NVEEN THIMMAIAH		M	Small Farmer		
12	Thondur/7th Hosakote	Shree Bhagavathi	T.T.RAKESH		M	Small Farmer		
13	Thondur/7th Hosakote	Shree Bhagavathi	LEELA		F	Small Farmer		
14	Thondur/7th Hosakote	Shree Bhagavathi	SARALA.T.V		M	Small Farmer		
15	Thondur/7th Hosakote	Shree Bhagavathi	ABDUL RAHIM		M	Small Farmer		
16	Thondur/7th Hosakote	Shree Bhagavathi	NALINI CHNAGAPPA		M	Small Farmer		
17	Thondur/7th Hosakote	Shree Bhagavathi	K.M.RAMESH		M	Small Farmer		
18	Thondur/7th Hosakote	Shree Bhagavathi	GANESH.H.G		M	Small Farmer		
19	Thondur/7th Hosakote	Shree Bhagavathi	AVVAMMA		M	Small Farmer		
20	Thondur/7th Hosakote	Sri krishna	RATHI.P.A		F	Small Farmer		
21	Thondur/7th Hosakote	Sri krishna	K.M.LATIPH		M	Small Farmer		
22	Thondur/7th Hosakote	Sri krishna	GEETHA.T.K		F	Small Farmer		
23	Thondur/7th Hosakote	Sri krishna	VIJAYA.E.B		M	Small Farmer		
24	Thondur/7th Hosakote	Sri krishna	RUKMINI		M	Small Farmer		
25	Thondur/7th Hosakote	Sri krishna	SUSHEELA.H.G		F	Small Farmer		
26	Thondur/7th Hosakote	Sri krishna	D.M.AKKAMMA		M	Small Farmer		
27	Thondur/7th Hosakote	Sri krishna	D.B.MADAPPA		M	Small Farmer		
28	Thondur/7th Hosakote	Sri krishna	H.V.CHANDRASHEKARA		M	Small Farmer		
29	Thondur/7th Hosakote	Sri krishna	K.E.VIJAYA		M	Small Farmer		
30	Thondur/7th Hosakote	Sri krishna	RONALD		M	Small Farmer		

31	Thondur/7th Hosakote	Sri krishna	JEEN.D'SILVA		M	Small Farmer		
32	Thondur/7th Hosakote	Sri krishna	BHASKAR RAI		M	Small Farmer		
33	Thondur/7th Hosakote	Sri krishna	VISHVA PRAKASH.T.N		M	Small Farmer		
34	Thondur/7th Hosakote	Shree chamodeshwari	MOOSA.B.M		M	Small Farmer		
35	Thondur/7th Hosakote	Shree chamodeshwari	D.S.RANI		F	Small Farmer		
36	Thondur/7th Hosakote	Shree chamodeshwari	M.H.MOHAMMAD		M	Small Farmer		
37	Thondur/7th Hosakote	Shree chamodeshwari	T.S.SHOBHAN		M	Small Farmer		
38	Thondur/7th Hosakote	Shree chamodeshwari	H.V.VASNATHA		M	Small Farmer		
39	Thondur/7th Hosakote	Shree chamodeshwari	D.K.VASUDEVA		M	Small Farmer		
40	Thondur/7th Hosakote	Shree chamodeshwari	K.N.JANAKI		M	Small Farmer		
41	Thondur/7th Hosakote	Shree chamodeshwari	K.K.POUL		M	Small Farmer		
42	Thondur/7th Hosakote	Shree chamodeshwari	H.B.PREMA		M	Small Farmer		
43	Thondur/7th Hosakote	Shree chamodeshwari	J.K.CHANDA		M	Small Farmer		
44	Thondur/7th Hosakote	Shree chamodeshwari	SALI KUMAR.K.T		M	Small Farmer		
45	Thondur/7th Hosakote	Shree chamodeshwari	SAMEER.P.S		M	Small Farmer		
46	Thondur/7th Hosakote	Shree chamodeshwari	K.N.RANI		F	Small Farmer		
47	Thondur/7th Hosakote	Shree chamodeshwari	K.N.INDIRA		M	Small Farmer		
48	Thondur/7th Hosakote	Shree chamodeshwari	K.N.MEENAKSHI		M	Small Farmer		
49	Thondur/7th Hosakote	Shree chamodeshwari	K.N.SARALAMANI		M	Small Farmer		
50	Thondur/7th Hosakote	Shree chamodeshwari	KUNRAD R.B.MANEGIN		M	Small Farmer		
51	Thondur/7th Hosakote	Shree chamodeshwari	D.A.KARYAPPA		M	Small Farmer		
52	Thondur/7th Hosakote	Shree chamodeshwari	K.N.SHASHI		M	Small Farmer		
53	Thondur/7th Hosakote	Shree chamodeshwari	JAGADISH RAI		M	Small Farmer		
54	Thondur/7th Hosakote	Shree chamodeshwari	K.B.UDAYA		M	Small Farmer		
55	Thondur/7th Hosakote	Shree chamodeshwari	M.B.VITAL		M	Small Farmer		
56	Thondur/7th Hosakote	Sri Eshwara	K.G.BHASKAR		M	Small Farmer		
57	Thondur/7th Hosakote	Sri Eshwara	RAMYA.K.B		M	Small Farmer		
58	Thondur/7th Hosakote	Sri Eshwara	PEETHAMBARAN		M	Small Farmer		
59	Thondur/7th Hosakote	Sri Eshwara	SEENA.P		M	Small Farmer		
60	Thondur/7th Hosakote	Sri Eshwara	BHAVANI		M	Small Farmer		
61	Thondur/7th Hosakote	Sri Eshwara	TAKKAYURIMBIL VIJAY SANJAY		M	Small Farmer		
62	Thondur/7th Hosakote	Sri Eshwara	THIMMAIAH.M.M		M	Small Farmer		
63	Thondur/7th Hosakote	Sri Eshwara	THANGAMANI		M	Small Farmer		
64	Thondur/7th Hosakote	Sri Eshwara	NARASIMHA.D		M	Small Farmer		
65	Thondur/7th Hosakote	Sri Eshwara	VIJU MACHAIAH.A.C		M	Small Farmer		
66	Thondur/7th Hosakote	Sri Eshwara	A.C.ACHIAH		M	Small Farmer		
67	Thondur/7th Hosakote	Sri Eshwara	K.A.SAVITHRI		M	Small Farmer		
68	Thondur/7th Hosakote	Sri Eshwara	MEENA KUMAR.I.D		M	Small Farmer		

69	Thondur/7th Hosakote	Sri Eshwara	SUDHA.C		M	Small Farmer		
70	Thondur/7th Hosakote	Sri Eshwara	LALITHA MANAMOCHAN		M	Small Farmer		
71	Thondur/7th Hosakote	Sri Eshwara	BEEBI		M	Small Farmer		
72	Thondur/7th Hosakote	Sri Eshwara	D.B.BOPAIAH		M	Small Farmer		
73	Thondur/7th Hosakote	Sri Eshwara	SARASMA.P.K		M	Small Farmer		
74	Thondur/7th Hosakote	Sri Eshwara	K.N.KISHOR		M	Small Farmer		
75	Thondur/7th Hosakote	Sri Eshwara	P.J.SHASHIDHARA		M	Small Farmer		
76	Thondur/7th Hosakote	Sri Eshwara	M.H.KHATEEJA		M	Small Farmer		
77	Thondur/7th Hosakote	Sri Eshwara	T.R.SHRINIVAS		M	Small Farmer		
78	Thondur/7th Hosakote	Sri Eshwara	SHIMLA SHRINIVAS		M	Small Farmer		
79	Thondur/7th Hosakote	Sri Ganesh	T.K.SAI KUMAR		M	Small Farmer		
80	Thondur/7th Hosakote	Sri Ganesh	T.K.VINODINI		M	Small Farmer		
81	Thondur/7th Hosakote	Sri Ganesh	B.S.SOMANTHA		M	Small Farmer		
82	Thondur/7th Hosakote	Sri Ganesh	K.BOMMAKKI		M	Small Farmer		
83	Thondur/7th Hosakote	Sri Ganesh	K.C.JANARDHAN		M	Small Farmer		
84	Thondur/7th Hosakote	Sri Ganesh	KATHYAYINI		M	Small Farmer		
85	Thondur/7th Hosakote	Sri Ganesh	D.C.DEVAIAH		M	Small Farmer		
86	Thondur/7th Hosakote	Sri Ganesh	D.C.JAYARAJ		M	Small Farmer		
87	Thondur/7th Hosakote	Sri Ganesh	AYYAPPAN		M	Small Farmer		
88	Thondur/7th Hosakote	Sri Ganesh	M.T.SHAILAJA		M	Small Farmer		
89	Thondur/7th Hosakote	Sri Ganesh	K.N.SANTHOSH		M	Small Farmer		
90	Thondur/7th Hosakote	Sri Ganesh	O.K.ERAPPA		M	Small Farmer		
91	Thondur/7th Hosakote	Sri Ganesh	K.R.DELIP KUMAR		M	Small Farmer		
92	Thondur/7th Hosakote	Sri Ganesh	K.S.MANJUNATH		M	Small Farmer		
93	Thondur/7th Hosakote	Sri Ganesh	A.D.MUTTANNA		M	Small Farmer		
94	Thondur/7th Hosakote	Sri Ganesh	P.N.NETHRA		M	Small Farmer		
95	Thondur/7th Hosakote	Sri Ganesh	T.K.SUNITHA		M	Small Farmer		
96	Thondur/7th Hosakote	Sri Ganesh	K.R.DEVAKKI		M	Small Farmer		
97	Thondur/7th Hosakote	Sri Ganesh	P.N.LEELA		M	Small Farmer		
98	Thondur/7th Hosakote	Sri Ganesh	K.R.PURUSHOTHAMA		M	Small Farmer		
99	Thondur/7th Hosakote	Sri Ganesh	V.USHA		M	Small Farmer		
100	Thondur/7th Hosakote	Sri Ganesh	B.G.JAVAHAR		M	Small Farmer		
101	Thondur/7th Hosakote	Sri Ganesh	KAMALA		M	Small Farmer		
102	Thondur/7th Hosakote	Sri Ganesh	D.M.ACHIAIAH		M	Small Farmer		
103	Thondur/7th Hosakote	Sri Ganesh	ANNU		M	Small Farmer		
104	Thondur/7th Hosakote	Sri Ganesh	SHIVAMMA		M	Small Farmer		
105	Thondur/7th Hosakote	Sri Ganesh	K.M.SHAJI		M	Small Farmer		
106	Thondur/7th Hosakote	Sri Ganesh	D.K.GANGADHAR		M	Small Farmer		
107	Thondur/7th Hosakote	Sri Ganesh	SHRINIVASAN P.G		M	Small Farmer		

108	Thondur/7th Hosakote	Sri Ganesh	SALEELA.K.N		M	Small Farmer		
109	Thondur/7th Hosakote	Sri Ganesh	SADI.K.N		M	Small Farmer		
110	Thondur/7th Hosakote	Sri Ganesh	T.C.SANGEETHA		M	Small Farmer		
111	Thondur/7th Hosakote	Sri Ganesh	NAVEEN KUMAR		M	Small Farmer		
112	Thondur/7th Hosakote	Sri Ganesh	ASHOK.E.B		M	Small Farmer		
113	Thondur/7th Hosakote	Shree kodagina kaveri	P.U.RUKMAYYA		M	Small Farmer		
114	Thondur/7th Hosakote	Shree kodagina kaveri	K.S.DIVYA		M	Small Farmer		
115	Thondur/7th Hosakote	Shree kodagina kaveri	E.B.GANGADHARA		M	Small Farmer		
116	Thondur/7th Hosakote	Shree kodagina kaveri	SUMA THIMMAIAH		M	Small Farmer		
117	Thondur/7th Hosakote	Shree kodagina kaveri	K.P.VENKAPPA		M	Small Farmer		
118	Thondur/7th Hosakote	Shree kodagina kaveri	MOHAMMAD ALI		M	Small Farmer		
119	Thondur/7th Hosakote	Shree kodagina kaveri	K.K.NALINI		M	Small Farmer		
120	Thondur/7th Hosakote	Shree kodagina kaveri	SRIJA.C.H		M	Small Farmer		
121	Thondur/7th Hosakote	Shree kodagina kaveri	M.K.NARENDRA		M	Small Farmer		
122	Thondur/7th Hosakote	Shree kodagina kaveri	T.L.PRAVEEN		M	Small Farmer		
123	Thondur/7th Hosakote	Shree kodagina kaveri	K.A.MONNAPPA		M	Small Farmer		
124	Thondur/7th Hosakote	Shree kodagina kaveri	SHARADHA.P.M		M	Small Farmer		
125	Thondur/7th Hosakote	Shree kodagina kaveri	K.D.DEVAKI		M	Small Farmer		
126	Thondur/7th Hosakote	Shree kodagina kaveri	A.K.PRABHAKAR		M	Small Farmer		
127	Thondur/7th Hosakote	Shree kodagina kaveri	B.S.VISHVANATH RAI		M	Small Farmer		
128	Thondur/7th Hosakote	Shree kodagina kaveri	K.B.SOMIAH		M	Small Farmer		
129	Thondur/7th Hosakote	Shree kodagina kaveri	MUTTAMMA.K.S		M	Small Farmer		
130	Thondur/7th Hosakote	Shree kodagina kaveri	B.S.BALAKRISHNA RAI		M	Small Farmer		
131	Thondur/7th Hosakote	Shree kodagina kaveri	K.SHIVANANDA		M	Small Farmer		
132	Thondur/7th Hosakote	Shree kodagina kaveri	B.RATHNAVATHI		M	Small Farmer		
133	Thondur/7th Hosakote	Shree kodagina kaveri	B.B.DINESH RAI		M	Small Farmer		
134	Thondur/7th Hosakote	Shree kodagina kaveri	R.MADHAVAN		M	Small Farmer		
135	Thondur/7th Hosakote	Shree kodagina kaveri	SOMASHEKAR		M	Small Farmer		
136	Thondur/7th Hosakote	Shree kodagina kaveri	NAVEEN.H.S		M	Small Farmer		
137	Thondur/7th Hosakote	Shree kodagina kaveri	T.R.SUGANDHAN		M	Small Farmer		
138	Thondur/7th Hosakote	Shree kodagina kaveri	T.N.BABU		M	Small Farmer		
139	BelurBasavanalli	jnana	MURUGHURAJENDRA MAHASWAMIGALU		M	Small Farmer		
140	BelurBasavanalli	jnana	B M LEELAVATHI		M	Small Farmer		
141	BelurBasavanalli	jnana	B N PONNAPPA		M	Small Farmer		
142	BelurBasavanalli	jnana	B N NINGAMMA		M	Small Farmer		
143	BelurBasavanalli	jnana	D K KUMARA		M	Small Farmer		
144	BelurBasavanalli	jnana	K M BHOPANNA		M	Small Farmer		

145	BelurBasavanalli	jnana	ADEYADA MUDDAPPA UTTAPPA	M	Small Farmer		
146	BelurBasavanalli	jnana	G S PRABHUDEV	M	Small Farmer		
147	BelurBasavanalli	jnana	SMT RATNAMMA	M	Small Farmer		
148	BelurBasavanalli	jnana	SHANKARAN M P	M	Small Farmer		
149	BelurBasavanalli	jnana	K P SIDDAPPA	M	Small Farmer		
150	BelurBasavanalli	jnana	DHARMAVATHI	M	Small Farmer		
151	BelurBasavanalli	jnana	SANTHOSH G KADAM	M	Small Farmer		
152	BelurBasavanalli	jnana	Pratap Erappa	M	Small Farmer		
153	BelurBasavanalli	jnana	Shailaja Basavaraju	M	Small Farmer		
154	BelurBasavanalli	jnana	D S SADASHIVAPPA	M	Small Farmer		
155	BelurBasavanalli	spurthi	SUMANGALA	M	Small Farmer		
156	BelurBasavanalli	spurthi	KAMALA	M	Small Farmer		
157	BelurBasavanalli	spurthi	JAYAMMA B P	M	Small Farmer		
158	BelurBasavanalli	spurthi	KUMAR K D	M	Small Farmer		
159	BelurBasavanalli	spurthi	PUVAIAH K A	M	Small Farmer		
160	BelurBasavanalli	spurthi	SWAMYNATHAN	M	Small Farmer		
161	BelurBasavanalli	spurthi	KAVERI	F	Small Farmer		
162	BelurBasavanalli	spurthi	GEETHA S B	f	Small Farmer		
163	BelurBasavanalli	spurthi	OM PRAKASH CHOWDRI	M	Small Farmer		
164	BelurBasavanalli	spurthi	GIRISH RAO	M	Small Farmer		
165	BelurBasavanalli	spurthi	VIJAYAKUMAR B K	M	Small Farmer		
166	BelurBasavanalli	spurthi	THANMAI	M	Small Farmer		
167	BelurBasavanalli	spurthi	Ganga Ramesh	M	Small Farmer		
168	BelurBasavanalli	spurthi	JANARDAN	M	Small Farmer		
169	BelurBasavanalli	spurthi	CHAMI M	M	Small Farmer		
170	BelurBasavanalli	spurthi	BOPPANNA	M	Small Farmer		
171	BelurBasavanalli	shree kaveri	KAMALA N	M	Small Farmer		
172	BelurBasavanalli	shree kaveri	SHYAM KUMAR B K	M	Small Farmer		
173	BelurBasavanalli	shree kaveri	SHIVAMMA	M	Small Farmer		
174	BelurBasavanalli	shree kaveri	DEVENDRA G V	M	Small Farmer		
175	BelurBasavanalli	shree kaveri	BEMAIHA MALLIAH	M	Small Farmer		
176	BelurBasavanalli	shree kaveri	B.S. Thimmaiah	M	Small Farmer		
177	BelurBasavanalli	shree kaveri	Prabhudev G V	M	Small Farmer		
178	BelurBasavanalli	shree kaveri	Radha Joyappa	M	Small Farmer		
179	BelurBasavanalli	shree kaveri	K.M. Ravi	M	Small Farmer		
180	BelurBasavanalli	shree kaveri	Gangamma	M	Small Farmer		
181	BelurBasavanalli	shree kaveri	Kuttappa T.N	M	Small Farmer		
182	BelurBasavanalli	shree kaveri	B.A Kalappa	M	Small Farmer		

183	BelurBasavanalli	shree kaveri	K.A.prasanth		M	Small Farmer		
184	BelurBasavanalli	shree kaveri	K.A. Parameshwara		M	Small Farmer		
185	BelurBasavanalli	shree kaveri	K.A.Rani		f	Small Farmer		
186	BelurBasavanalli	Shree rama	D.P. Manju		M	Small Farmer		
187	BelurBasavanalli	Shree rama	Chinnamma		M	Small Farmer		
188	BelurBasavanalli	Shree rama	K.A. Poovaiah		M	Small Farmer		
189	BelurBasavanalli	Shree rama	B.N Dinesh		M	Small Farmer		
190	BelurBasavanalli	Shree rama	B.N Jagadesh		M	Small Farmer		
191	BelurBasavanalli	Shree rama	RAMACHANDRA		M	Small Farmer		
192	BelurBasavanalli	Shree rama	G V MALLESH		M	Small Farmer		
193	BelurBasavanalli	Shree rama	K T SANATH		M	Small Farmer		
194	BelurBasavanalli	Shree rama	B S DEELIP		M	Small Farmer		
195	BelurBasavanalli	Shree rama	K T INDEERA		F	Small Farmer		
196	BelurBasavanalli	Shree rama	NINGAMMA B N		M	Small Farmer		
197	BelurBasavanalli	Shree rama	PONNAPPA B N		M	Small Farmer		
198	BelurBasavanalli	Shree rama	Thangamma		F	Small Farmer		
199	BelurBasavanalli	Shree rama	Krushna K.D		M	Small Farmer		
200	BelurBasavanalli	Shree rama	G.S Chandrappa		M	Small Farmer		
201	BelurBasavanalli	Shree rama	Bheemaiah		M	Small Farmer		
202	BelurBasavanalli	Shree rama	Shivamma		M	Small Farmer		
203	BelurBasavanalli	Shree rama	G.V. Deevendra		M	Small Farmer		
204	BelurBasavanalli	Shree rama	Rachandra		M	Small Farmer		
205	BelurBasavanalli	Shree rama	Praveen B .L		M	Small Farmer		
206	BelurBasavanalli	Shree rama	Sharada		M	Small Farmer		
207	BelurBasavanalli	Shree rama	B.M. leelavathi		M	Small Farmer		
208	BelurBasavanalli	Shree rama	B.N.Ponnappa		M	Small Farmer		
209	BelurBasavanalli	Saraswathi	B.P. Uthirna		M	Small Farmer		
210	BelurBasavanalli	Saraswathi	K.N Rukmini		F	Small Farmer		
211	BelurBasavanalli	Saraswathi	Kaashi		M	Small Farmer		
212	BelurBasavanalli	Saraswathi	Gurumallesha		M	Small Farmer		
213	BelurBasavanalli	Saraswathi	Poornima Rajeev		F	Small Farmer		
214	BelurBasavanalli	Saraswathi	Mohini Shivasankara		M	Small Farmer		
215	BelurBasavanalli	Saraswathi	Kamamma		M	Small Farmer		
216	BelurBasavanalli	Saraswathi	K.D. Thejaswi		F	Small Farmer		
217	BelurBasavanalli	Saraswathi	K.P.Praveen kumar		M	Small Farmer		
218	BelurBasavanalli	Saraswathi	S.L. Shankar		M	Small Farmer		
219	BelurBasavanalli	Saraswathi	C.M Shivanna		M	Small Farmer		
220	BelurBasavanalli	Saraswathi	K.A.Rani		F	Small Farmer		
221	BelurBasavanalli	Akshaya	K.C. Indresh		M	Small Farmer		

222	BelurBasavanalli	Akshaya	Padma Dileep		M	Small Farmer		
223	BelurBasavanalli	Akshaya	K P JAIJAGDISH		M	Small Farmer		
224	BelurBasavanalli	Akshaya	ROSAMMA		M	Small Farmer		
225	BelurBasavanalli	Akshaya	B K ANNU		M	Small Farmer		
226	BelurBasavanalli	Akshaya	MAHESH K B		M	Small Farmer		
227	BelurBasavanalli	Akshaya	SUNIL T N		M	Small Farmer		
228	BelurBasavanalli	Akshaya	K C DEELIP		M	Small Farmer		
229	BelurBasavanalli	Akshaya	RAMESH V V		M	Small Farmer		
230	BelurBasavanalli	Akshaya	RUKMINI K N		M	Small Farmer		
231	BelurBasavanalli	Akshaya	SUMA SUDEEP		M	Small Farmer		
232	BelurBasavanalli	Akshaya	areyada Mudappa Uthappa		M	Small Farmer		
233	BelurBasavanalli	Akshaya	SUDEEP B S		M	Small Farmer		
234	Areyuru	shree sringeri	S S Puppayya		M	Small Farmer		
235	Areyuru	shree sringeri	V P Lingeraju		M	Small Farmer		
236	Areyuru	shree sringeri	TK Jagannath		M	Small Farmer		
237	Areyuru	shree sringeri	TK Lokananda		M	Small Farmer		
238	Areyuru	shree sringeri	TK Jagannath		M	Small Farmer		
239	Areyuru	shree sringeri	G.S . Poovaiyah		M	Small Farmer		
240	Areyuru	shree sringeri	N / M / Mahesh Kumar		M	Small Farmer		
241	Areyuru	shree sringeri	G P Dinesh		M	Small Farmer		
242	Areyuru	shree sringeri	G. P. Leelavati		M	Small Farmer		
243	Areyuru	shree sringeri	S.S. Ashwini.		M	Small Farmer		
244	Areyuru	shree sringeri	V / P / Lingaraju		M	Small Farmer		
245	Areyuru	shree sringeri	Dr. A. S. Kiran.		M	Small Farmer		
246	Areyuru	shree sringeri	MK Machaiah		M	Small Farmer		
247	Areyuru	shree sringeri	Harijan Devamma		M	Small Farmer		
248	Areyuru	shree sringeri	Harijan S / D / Shivanna		M	Small Farmer		
249	Areyuru	shree sringeri	S D Harijan S Biliya		M	Small Farmer		
250	Areyuru	shree sringeri	Harijan H. Devaiah		M	Small Farmer		
251	Areyuru	shree vidhya	Harijanara S / D / Ramesh		M	Small Farmer		
252	Areyuru	shree vidhya	I P Muthanna		M	Small Farmer		
253	Areyuru	shree vidhya	S N Ramesha		M	Small Farmer		
254	Areyuru	shree vidhya	Mukkattira Machayya		M	Small Farmer		
255	Areyuru	shree vidhya	C A Erappa		M	Small Farmer		
256	Areyuru	shree vidhya	CK Janaki		M	Small Farmer		
257	Areyuru	shree vidhya	Gopalan		M	Small Farmer		
258	Areyuru	shree vidhya	I S Uthappa		M	Small Farmer		
259	Areyuru	shree vidhya	B. S. Kushalappa		M	Small Farmer		
260	Areyuru	shree vidhya	H. M. Kuttappa		M	Small Farmer		

261	Areyuru	shree vidhya	TK Jayamma		M	Small Farmer		
262	Areyuru	shree vidhya	V CNagamma		M	Small Farmer		
263	Areyuru	shree vidhya	Abdul Latif		M	Small Farmer		
264	Areyuru	shree vidhya	Naseemabanu		M	Small Farmer		
265	Areyuru	shree vidhya	Abdul Latip		M	Small Farmer		
266	Areyuru	shree vidhya	Abdul Barry		M	Small Farmer		
267	Areyuru	shree vidhya	Nanjamma		M	Small Farmer		
268	Areyuru	shree vidhya	Subbaiah		M	Small Farmer		
269	Areyuru	shree vidhya	Hoovanna		M	Small Farmer		
270	Areyuru	shree vidhya	Uthappa		M	Small Farmer		
271	Areyuru	shree vidhya	Muthanna		M	Small Farmer		
272	Areyuru	shree vidhya	Gangnamma		M	Small Farmer		
273	Areyuru	shree vidhya	S. C Kenchamma		M	Small Farmer		
274	Areyuru	shree vidhya	H. C. Chandrasekhar		M	Small Farmer		
275	Areyuru	shree vidhya	Avaiah		M	Small Farmer		
276	Areyuru	shree vidhya	H. C. Somanna		M	Small Farmer		
277	Areyuru	shree vidhya	M G Bhawani		M	Small Farmer		
278	Areyuru	shree vidhya	BK Shivanna		M	Small Farmer		
279	Areyuru	shree vidhya	BK Changappa		M	Small Farmer		
280	Areyuru	shree vidhya	B K Ningaraju		M	Small Farmer		
281	Areyuru	shree vidhya	BK Bhopayya		M	Small Farmer		
282	Areyuru	shree vidhya	G. M. Basappa		M	Small Farmer		
283	Areyuru	shree vidhya	Basamma		M	Small Farmer		
284	Areyuru	shree vidhya	Kushalappa		M	Small Farmer		
285	Areyuru	shree vidhya	S M Yusaf		M	Small Farmer		
286	Areyuru	shree vidhya	M C Puttaramaiah		M	Small Farmer		
287	Areyuru	shree vidhya	M P Ummer		M	Small Farmer		
288	Areyuru	shree vidhya	Puttamma		M	Small Farmer		
289	Areyuru	shree vidhya	Ningappa		M	Small Farmer		
290	Areyuru	shree vidhya	K T Prasanna		M	Small Farmer		
291	Areyuru	shree vinayaka	IK Poovamma		M	Small Farmer		
292	Areyuru	shree vinayaka	I. S. Uthappa		M	Small Farmer		
293	Areyuru	shree vinayaka	K Shivaswamy		M	Small Farmer		
294	Areyuru	shree vinayaka	Aimudianda A. Maina		M	Small Farmer		
295	Areyuru	shree vinayaka	CK Gopalakrishna		M	Small Farmer		
296	Areyuru	shree vinayaka	HK Nagesh		M	Small Farmer		
297	Areyuru	shree vinayaka	H. C. Jayakumar		M	Small Farmer		
298	Areyuru	shree vinayaka	H. C. Chandrasekhara		M	Small Farmer		
299	Areyuru	shree vinayaka	SK Leelavati		M	Small Farmer		

300	Areyuru	shree vinayaka	Avaiah		M	Small Farmer		
301	Areyuru	shree vinayaka	HK Kushalappa		M	Small Farmer		
302	Areyuru	shree vinayaka	V / C / Nagamma		M	Small Farmer		
303	Areyuru	shree vinayaka	K P. Lalitha		M	Small Farmer		
304	Areyuru	shree vinayaka	K P Ramesh		M	Small Farmer		
305	Areyuru	shree vinayaka	Muthanna		M	Small Farmer		
306	Areyuru	shree vinayaka	Shylaja Basavaraju		M	Small Farmer		
307	Areyuru	shree vinayaka	Ningappa		M	Small Farmer		
308	Areyuru	shree vinayaka	H. M.Kallappa		M	Small Farmer		
309	Areyuru	shree vinayaka	M.P Kaveramma		M	Small Farmer		
310	Areyuru	shree vinayaka	K.N Papaiah		M	Small Farmer		
311	Areyuru	shree vinayaka	D B Muthanna		M	Small Farmer		
312	Areyuru	shree vinayaka	Basappa		M	Small Farmer		
313	Areyuru	shree vinayaka	Malliah		M	Small Farmer		
314	Areyuru	shree vinayaka	Kalegowdna Thammanna		M	Small Farmer		
315	Areyuru	shree vinayaka	K. Rani		M	Small Farmer		
316	Areyuru	shree vinayaka	D R Shantamma		M	Small Farmer		
317	Areyuru	shree vinayaka	M B Gaus Budan Saheb		M	Small Farmer		
318	Areyuru	shree vinayaka	HK Kariyappa		M	Small Farmer		
319	Areyuru	shree vinayaka	G.P.Jaji		M	Small Farmer		
320	Areyuru	shree vinayaka	BV Ramaiah.		M	Small Farmer		
321	Areyuru	shree vinayaka	Gowanda P Beliappa		M	Small Farmer		
322	Areyuru	shree vinayaka	B. K. Laxmi		M	Small Farmer		
323	Areyuru	shree vinayaka	Somaiah		M	Small Farmer		
324	Areyuru	shree vinayaka	M.D.Siddanna		M	Small Farmer		
325	Areyuru	shree vinayaka	G S Madappa		M	Small Farmer		
326	Areyuru	shree vinayaka	N. P. Ramaiah		M	Small Farmer		
327	Areyuru	shree vinayaka	M M Gauramma		M	Small Farmer		
328	Areyuru	shree vinayaka	Mallappa		M	Small Farmer		
329	Areyuru	shree vinayaka	Kuttappa		M	Small Farmer		
330	Areyuru	shree vinayaka	Narendra Kumar		M	Small Farmer		
331	Areyuru	shree vinayaka	D.B.Madeppa.		M	Small Farmer		
332	Areyuru	shree vinayaka	Basappa of Puttegaud		M	Small Farmer		
333	Areyuru	shree vinayaka	HT Jayaprakash		M	Small Farmer		
334	Areyuru	shree vinayaka	VC Nagamma		M	Small Farmer		
335	Areyuru	shree vinayaka	G. S. Basavaraju.		M	Small Farmer		
336	Areyuru	shree vinayaka	G. M. Ashoka.		M	Small Farmer		
337	Areyuru	shree vinayaka	G. M. Lokiprasad.		M	Small Farmer		
338	Areyuru	shree vinayaka	KS Muthanna		M	Small Farmer		

339	Areyuru	shree vinayaka	Puppayah		M	Small Farmer		
340	Areyuru	shree vinayaka	Bassappa		M	Small Farmer		
341	Areyuru	shree vinayaka	M.A. Pemmaiah		M	Small Farmer		
342	Areyuru	shree vinayaka	Uthappa		M	Small Farmer		
343	Areyuru	shree vinayaka	Mata		M	Small Farmer		
344	Areyuru	shree vinayaka	Sannappa S.M		M	Small Farmer		
345	Areyuru	shree vinayaka	Shivegowdna Lingappa		M	Small Farmer		
346	Areyuru	shree vinayaka	Shanthamma		M	Small Farmer		
347	Areyuru	shree vinayaka	S P Thimmayya		M	Small Farmer		
348	Areyuru	shree vinayaka	BN Nagaraja.		M	Small Farmer		
349	Areyuru	shree vinayaka	Meelamane Hoovaiiah		M	Small Farmer		
350	Areyuru	shree vinayaka	G P Mahesh		M	Small Farmer		
351	Areyuru	shree vinayaka	Bassappa		M	Small Farmer		
352	Areyuru	shree vinayaka	G. S. Basavaraju.		M	Small Farmer		
353	Areyuru	shree vinayaka	Someshwar Tempal		M	Small Farmer		
354	Areyuru	shree vinayaka	M.A. Pemmaiah		M	Small Farmer		
355	Areyuru	shree vinayaka	S P Thimmayya		M	Small Farmer		
356	Areyuru	shree vinayaka	V C Nagamma		M	Small Farmer		
357	Areyuru	shree vinayaka	Basamma		M	Small Farmer		
358	Areyuru	shree vinayaka	Gowramma		M	Small Farmer		
359	Areyuru	shree vinayaka	Naseemabanu		M	Small Farmer		
360	Areyuru	shree vinayaka	Shylaja Basavaraju		M	Small Farmer		
361	Areyuru	shree vinayaka	Abdul Latif		M	Small Farmer		
362	Areyuru	shree vinayaka	. K. P. Devaki		M	Small Farmer		
363	Areyuru	shree vinayaka	H. M. Ramesh		M	Small Farmer		
364	Areyuru	shree vinayaka	Chennappa		M	Small Farmer		
365	Areyuru	shree vinayaka	N. P. Ramaiah		M	Small Farmer		
366	Areyuru	shree vinayaka	Kalappa		M	Small Farmer		
367	Areyuru	shree vinayaka	C.A Poovaiiah		M	Small Farmer		
368	Areyuru	shree vinayaka	M Mallappa		M	Small Farmer		
369	Areyuru	shree vinayaka	BM Ramesh		M	Small Farmer		
370	Areyuru	shree vinayaka	N. T. Surendra		M	Small Farmer		
371	Areyuru	shree vinayaka	H M Ragu		M	Small Farmer		
372	Areyuru	shree vinayaka	M A Kumar		M	Small Farmer		
373	Areyuru	shree vinayaka	Medappa B D		M	Small Farmer		
374	Areyuru	shree vinayaka	Parameshwara H N		M	Small Farmer		
375	Areyuru	shree vinayaka	Jaganth T K		M	Small Farmer		
376	Negalle Karkalli	shree eshwara	PADMAVATHI		M	Small Farmer		
377	Negalle Karkalli Somwarpet-WDC-01/2021-22	shree eshwara	K M LINGARAJU 45		M	Small Farmer		Taluk: Somwarpet

378	Negalle Karkalli	shree eshwara	SHRIMATI BHOJAMMA		M	Small Farmer		
379	Negalle Karkalli	shree eshwara	NIRMALA PRAKASH		M	Small Farmer		
380	Negalle Karkalli	shree eshwara	SURYADEV		M	Small Farmer		
381	Negalle Karkalli	shree eshwara	N B LINGAPPA		M	Small Farmer		
382	Negalle Karkalli	shree eshwara	N R KRISHNA		M	Small Farmer		
383	Negalle Karkalli	shree eshwara	N B LINGAPPA		M	Small Farmer		
384	Negalle Karkalli	shree eshwara	CHANDRAPRASAD (GANGAMMA)		M	Small Farmer		
385	Negalle Karkalli	shree eshwara	GOWRAMMA		M	Small Farmer		
386	Negalle Karkalli	shree eshwara	N M MUTTANNA		M	Small Farmer		
387	Negalle Karkalli	shree eshwara	N P RAMESH		M	Small Farmer		
388	Negalle Karkalli	shree eshwara	N P MUTTANNA		M	Small Farmer		
389	Negalle Karkalli	shree eshwara	N E SOMAYYA		M	Small Farmer		
390	Negalle Karkalli	shree eshwara	N J RAGHUNATH		M	Small Farmer		
391	Negalle Karkalli	shree eshwara	N P TAMMAYYA(KUSHALAPP A N E)		M	Small Farmer		
392	Negalle Karkalli	shree eshwara	N S GURAPPA		M	Small Farmer		
393	Negalle Karkalli	shree eshwara	N G MOGAPPA		M	Small Farmer		
394	Negalle Karkalli	shree eshwara	VEERARAJ		M	Small Farmer		
395	Negalle Karkalli	shree eshwara	SRIMATHI N R VANAJA		M	Small Farmer		
396	Negalle Karkalli	shree eshwara	SUDHIR K T		M	Small Farmer		
397	Negalle Karkalli	shree eshwara	K G ANANDA		M	Small Farmer		
398	Negalle Karkalli	shree eshwara	CHANDRAVATHI		M	Small Farmer		
399	Negalle Karkalli	shree eshwara	N M MUTTANNA		M	Small Farmer		
400	Negalle Karkalli	shree eshwara	SADANANDA N M		M	Small Farmer		
401	Negalle Karkalli	shree eshwara			M	Small Farmer		
402	Negalle Karkalli	shree eshwara	N S PRAKASH		M	Small Farmer		
403	Negalle Karkalli	shree eshwara	N T SURENDRA		M	Small Farmer		
404	Negalle Karkalli	shree eshwara	N A PRAKASH		M	Small Farmer		
405	Negalle Karkalli	shree eshwara	SRIMATHI G M NIRMALA		M	Small Farmer		
406	Negalle Karkalli	shree eshwara	HULLURI GANESH(N K GANESH)		M	Small Farmer		
407	Negalle Karkalli	shree eshwara	HULLURI GANESH(N K GANESH)		M	Small Farmer		
408	Negalle Karkalli	shree eshwara	HULLURI GANESH(N K GANESH)		M	Small Farmer		
409	Negalle Karkalli	shree eshwara	N S BASAVARAJU		M	Small Farmer		

410	Negalle Karkalli	shree eshwara	HULLURI GANESH(N K GANESH)		M	Small Farmer		
411	Negalle Karkalli	shree eshwara	GURAPPA 9 MOGAPPA K G)		M	Small Farmer		
412	Negalle Karkalli	shree eshwara	N C KAVERAMMA		M	Small Farmer		
413	Negalle Karkalli	shree eshwara	N S GURAPPA (N J MEGHA)		M	Small Farmer		
414	Negalle Karkalli	shree eshwara	N S BASAVARAJU		M	Small Farmer		
415	Negalle Karkalli	shree eshwara	N S BASAVARAJU		M	Small Farmer		
416	Negalle Karkalli	shree eshwara	K E THARAKUMAR		M	Small Farmer		
417	Negalle Karkalli	shree eshwara	N V PREMA		M	Small Farmer		
418	Negalle Karkalli	shree eshwara	KALAPPA		M	Small Farmer		
419	Negalle Karkalli	shree eshwara	HULLURI GANESH		M	Small Farmer		
420	Negalle Karkalli	shree eshwara	N S BASAVARAJU		M	Small Farmer		
421	Negalle Karkalli	shree eshwara	BASAMMA (HARISH KUMAR N B)		M	Small Farmer		
422	Negalle Karkalli	shree eshwara	VEERARAJU		M	Small Farmer		
423	Negalle Karkalli	shree eshwara	N S GURAPPA (MOGAPPA K G)		M	Small Farmer		
424	Negalle Karkalli	shree eshwara	N C KAVERAMMA		M	Small Farmer		
425	Negalle Karkalli	shree eshwara	N C RAVIKUMAR(N P CHANGAPPA)		M	Small Farmer		
426	Negalle Karkalli	shree eshwara	N C KAVERAMMA		M	Small Farmer		
427	Negalle Karkalli	shree eshwara	N M BELLİYAPPA		M	Small Farmer		
428	Negalle Karkalli	shree eshwara	NAGARAJU N G		M	Small Farmer		
429	Negalle Karkalli	shree eshwara	CHANDRAVATHI		M	Small Farmer		
430	Negalle Karkalli	shree eshwara	N S GURAPPA(MOGAPPA K G)		M	Small Farmer		
431	Negalle Karkalli	shree eshwara			M	Small Farmer		
432	Negalle Karkalli	shree eshwara	VANAJAKSHI (PAVAN KUMAR N V)		M	Small Farmer		
433	Negalle Karkalli	shree eshwara	N P RAMESH (N V NAVEEN KUMAR)		M	Small Farmer		
434	Negalle Karkalli	shree eshwara	N M MUTTANNA		M	Small Farmer		
435	Negalle Karkalli	shree eshwara	VEERAJAPPA(N V NAVEEN KUMAR)		M	Small Farmer		
436	Negalle Karkalli	shree eshwara	K SUNDARA		M	Small Farmer		
437	Negalle Karkalli	shree eshwara	N P RAMESH(VEERA RAJU)		M	Small Farmer		

438	Negalle Karkalli	shree eshwara	VEERA RAJU		M	Small Farmer		
439	Negalle Karkalli	shree eshwara	VEERA RAJU		M	Small Farmer		
440	Negalle Karkalli	shree eshwara	VEERA RAJU		M	Small Farmer		
441	Negalle Karkalli	shree eshwara	N M SADANANDA(PAVAN KUMAR)		M	Small Farmer		
442	Negalle Karkalli	shree eshwara	N M MUTTANNA		M	Small Farmer		
443	Negalle Karkalli	shree eshwara	N S THIMAYYA		M	Small Farmer		
444	Negalle Karkalli	shree eshwara	N S JOYAPPA		M	Small Farmer		
445	Negalle Karkalli	shree eshwara	K E TARAKUMAR		M	Small Farmer		
446	Negalle Karkalli	shree eshwara	NNADASALU M S BE		M	Small Farmer		
447	Negalle Karkalli	shree eshwara			M	Small Farmer		
448	Negalle Karkalli	shree eshwara			M	Small Farmer		
449	Negalle Karkalli	shree eshwara			M	Small Farmer		
450	Negalle Karkalli	shree eshwara	D K Shivaram Shetty		M	Small Farmer		
451	Negalle Karkalli	shree eshwara	N M RAMAPPA(N M DIVAKARA)		M	Small Farmer		
452	Negalle Karkalli	shree eshwara	N B DARMAPP		M	Small Farmer		
453	Negalle Karkalli	shree eshwara	N P RAMESH		M	Small Farmer		
454	Negalle Karkalli	shree eshwara	N M MUTTANNA(N P RAMESH)		M	Small Farmer		
455	Negalle Karkalli	shree eshwara	N K GANESH		M	Small Farmer		
456	Negalle Karkalli	shree eshwara	N K GANESH		M	Small Farmer		
457	Negalle Karkalli	shree eshwara	HULLURI GANESH(N K GANESH)		M	Small Farmer		
458	Negalle Karkalli	shree eshwara	SRIMATHI SUBBALAKSHMI		M	Small Farmer		
459	Negalle Karkalli	shree eshwara	KENCHAMMA		M	Small Farmer		
460	Negalle Karkalli	shree eshwara	BASAMMA		M	Small Farmer		
461	Negalle Karkalli	shree eshwara			M	Small Farmer		
462	Negalle Karkalli	shree eshwara	NIRANJANA KUMAR(K E TARA KUMAR)		M	Small Farmer		
463	Negalle Karkalli	shree eshwara	NIRMALA PRAKASH		M	Small Farmer		
464	Negalle Karkalli	shree eshwara	SRIMATHI PUTTAMANI		M	Small Farmer		
465	Negalle Karkalli	shree eshwara	K AVERAMMA		M	Small Farmer		
466	Negalle Karkalli	shree eshwara	N S JOYAPPA		M	Small Farmer		
467	Negalle Karkalli	shree eshwara	K M LINGARAJU		M	Small Farmer		
468	Negalle Karkalli	shree eshwara	K S JOYAPPA		M	Small Farmer		
469	Negalle Karkalli	shree eshwara	N A PRAKASH		M	Small Farmer		
470	Negalle Karkalli	shree eshwara	SHOURAYA N C		M	Small Farmer		

471	Negalle Karkalli	shree eshwara	N A PRAKASH		M	Small Farmer		
472	Negalle Karkalli	shree eshwara	D K Shivaram Shetty		M	Small Farmer		
473	Negalle Karkalli	shree eshwara	D K Shivaram Shetty		M	Small Farmer		
474	Negalle Karkalli	shree eshwara	NANJAMMA		M	Small Farmer		
475	Negalle Karkalli	shree eshwara	N V PREMA		M	Small Farmer		
476	Negalle Karkalli	shree eshwara	B R PARAMESH		M	Small Farmer		
477	Negalle Karkalli	shree eshwara	N C KAVERAMMA		M	Small Farmer		
478	Negalle Karkalli	shree eshwara	E NIRANJANA KUMAR		M	Small Farmer		
479	Negalle Karkalli	shree eshwara			M	Small Farmer		
480	Negalle Karkalli	shree eshwara	G V PADMA		M	Small Farmer		
481	Negalle Karkalli	shree eshwara	G S BASAAPPA		M	Small Farmer		
482	Negalle Karkalli	shree eshwara	G V PADMA		M	Small Farmer		
483	Negalle Karkalli	shree eshwara	MIMI PARTHASARATHI		M	Small Farmer		
484	Negalle Karkalli	shree eshwara	G V PADMA		M	Small Farmer		
485	Negalle Karkalli	shree eshwara	G V PADMA		M	Small Farmer		
486	Negalle Karkalli	shree eshwara	PRAKASH K		M	Small Farmer		
487	Negalle Karkalli	shree eshwara	K PRAKASH		M	Small Farmer		
488	Negalle Karkalli	shree eshwara	N T VASANTH		M	Small Farmer		
489	Igoor	Raja rajeshwari	Major M H Willan		M	Small Farmer		
490	Igoor	Raja rajeshwari	B C Boopaiiah		M	Small Farmer		
491	Igoor	Raja rajeshwari	Likth B L		M	Small Farmer		
492	Igoor	Raja rajeshwari	Ankith B L		M	Small Farmer		
493	Igoor	Raja rajeshwari	R Somaiah		M	Small Farmer		
494	Igoor	Raja rajeshwari	Pennu Swamy		M	Small Farmer		
495	Igoor	Raja rajeshwari	Peetar Mathyar		M	Small Farmer		
496	Igoor	Raja rajeshwari	Kotari Ind.Coporation		M	Small Farmer		
497	Igoor	Raja rajeshwari	B D Leelakumar		M	Small Farmer		
498	Igoor	Raja rajeshwari	Pilif Sekwera		M	Small Farmer		
499	Igoor	Raja rajeshwari	B T Dharmakumar		M	Small Farmer		
500	Igoor	Raja rajeshwari	PRABHA HARISH		M	Small Farmer		
501	Igoor	Raja rajeshwari	M A HARISH		M	Small Farmer		
502	Igoor	Raja rajeshwari	M A RAMESH		M	Small Farmer		
503	Igoor	Raja rajeshwari	ASHOK AYYANNA		M	Small Farmer		
504	Igoor	Raja rajeshwari	Village god		M	Small Farmer		
505	Igoor	Raja rajeshwari	Kaveri Irrigation Corporation Limited		M	Small Farmer		
506	Igoor	Raja rajeshwari	K U Medappa		M	Small Farmer		
507	Igoor	Raja rajeshwari	Seethamma H M		M	Small Farmer		
508	Igoor	Raja rajeshwari	M L Kushalappa - Bhoopari		M	Small Farmer		

509	Igoor	Raja rajeshwari	K S Nitin		M	Small Farmer		
510	Igoor	Raja rajeshwari	D M Nagendra		M	Small Farmer		
511	Igoor	Raja rajeshwari	M A YASHODA		M	Small Farmer		
512	Igoor	Raja rajeshwari	Gowamma		M	Small Farmer		
513	Igoor	Raja rajeshwari	Akkamma		M	Small Farmer		
514	Igoor	Raja rajeshwari	Nagendra		M	Small Farmer		
515	Igoor	Raja rajeshwari	Ko / Katigaddebasappa of Kusubur village		M	Small Farmer		
516	Igoor	Raja rajeshwari	Puttachari		M	Small Farmer		
517	Igoor	Sri Muthappa	D M Nagendra		M	Small Farmer		
518	Igoor	Sri Muthappa	Medappa		M	Small Farmer		
519	Igoor	Sri Muthappa	K U Medappa		M	Small Farmer		
520	Igoor	Sri Muthappa	S.N.Nadisha		M	Small Farmer		
521	Igoor	Sri Muthappa	K K Ayyappa		M	Small Farmer		
522	Igoor	Sri Muthappa	SN Yogesh		M	Small Farmer		
523	Igoor	Sri Muthappa	Nagendra		M	Small Farmer		
524	Igoor	Sri Muthappa	The village god		M	Small Farmer		
525	Igoor	Sri Muthappa	Seethamma		M	Small Farmer		
526	Igoor	Sri Muthappa	D M Nagendra		M	Small Farmer		
527	Igoor	Sri Muthappa	B L Likhith		M	Small Farmer		
528	Igoor	Sri Muthappa	TATA COFFEE LTD		M	Small Farmer		
529	Igoor	Sri Muthappa	Mrs. Saraswati		M	Small Farmer		
530	Igoor	Sri Muthappa	C. P. Benny		M	Small Farmer		
531	Igoor	Sri Muthappa	T R Krishna		M	Small Farmer		
532	Igoor	Sri Muthappa	B B Bharathakumara		M	Small Farmer		
533	Igoor	Sri Muthappa	B. L. Ankit.		M	Small Farmer		
534	Igoor	Sri Muthappa	God Basavanna		M	Small Farmer		
535	Igoor	Sri Muthappa	Subbaiah A P		M	Small Farmer		
536	Igoor	Sri Muthappa	KP Vinodha		M	Small Farmer		
537	Igoor	Sri Muthappa	HM Janaki		M	Small Farmer		
538	Igoor	Sri Muthappa	P / P / E / K / Thangal		M	Small Farmer		
539	Igoor	Sri Muthappa	D M Nagendra		M	Small Farmer		
540	Igoor	Sri Muthappa	The President is the VSSN AIGUR		M	Small Farmer		
541	Igoor	Sri Muthappa	Major M H Willan		M	Small Farmer		
542	Igoor	Sri Muthappa	medura Charana		M	Small Farmer		
543	Igoor	Sri Muthappa	Lingaraju M M.		M	Small Farmer		
544	Igoor	Sri Muthappa	Major M H Willan		M	Small Farmer		
545	Igoor	Sri Muthappa	D M Basavaraju	50	M	Small Farmer		Taluk: Somwarpet

546	Igoor	Sri Muthappa	Kaveri Irrigation Corporation Limited	M	Small Farmer		
547	Igoor	Sri Muthappa	Kaveri Irrigation Corporation Limited	M	Small Farmer		
548	Igoor	Sri Muthappa	S P Eerappa	M	Small Farmer		
549	Igoor	Sri Muthappa	M L Appacchu	M	Small Farmer		
550	Igoor	Sri Muthappa	Major M H Willan	M	Small Farmer		
551	Igoor	Sri Muthappa	K M Prasanna	M	Small Farmer		
552	Igoor	Sri Muthappa	Ranjit	M	Small Farmer		
553	Igoor	Sri Muthappa	Kuttappa	M	Small Farmer		
554	Igoor	Sri Muthappa	S P Eerappa	M	Small Farmer		
555	Igoor	Sri Muthappa	D S Devayya	M	Small Farmer		
556	Igoor	Sri Muthappa	D S Kuttappa	M	Small Farmer		
557	Igoor	Sri Muthappa	Janaki	M	Small Farmer		
558	Igoor	Sri Muthappa	P S Eerappa	M	Small Farmer		
559	Igoor	Sri Muthappa	Janaki	M	Small Farmer		
560	Igoor	Sri Muthappa	H B Dharmamma	M	Small Farmer		
561	Igoor	Sri Muthappa	Mrs. L. sundari	M	Small Farmer		
562	Igoor	Sri Muthappa	HM Jogi	M	Small Farmer		
563	Igoor	Sri Muthappa	Kaveri Irrigation Corporation Limited	M	Small Farmer		
564	Igoor	Sri Muthappa	M B Poovaiah	M	Small Farmer		
565	Igoor	Sri Muthappa	S RAJESH	M	Small Farmer		
566	Igoor	Sri Muthappa	ANUSOOYA S S	M	Small Farmer		
567	Igoor	Sri Muthappa	S N HEMALATHA	M	Small Farmer		
568	Igoor	Sri Muthappa	S N NEELAKANTAPPA	M	Small Farmer		
569	Igoor	Sri Muthappa	B D SURESH	M	Small Farmer		
570	Igoor	Sri Muthappa	SHILPA	M	Small Farmer		
571	Igoor	Sri Muthappa	God Basavanna	M	Small Farmer		
572	Igoor	Sri Aiyappa	UDAY S	M	Small Farmer		
573	Igoor	Sri Aiyappa	M C SANJAY	M	Small Farmer		
574	Igoor	Sri Aiyappa	M C GANESH	M	Small Farmer		
575	Igoor	Sri Aiyappa	Subbaiah A P	M	Small Farmer		
576	Igoor	Sri Aiyappa	MM LINGARAJU	M	Small Farmer		
577	Igoor	Sri Aiyappa	SMT VASUNDARA PRASANNA	M	Small Farmer		
578	Igoor	Sri Aiyappa	SMT USHA	M	Small Farmer		
579	Igoor	Sri Aiyappa	P P UTTAPPA	M	Small Farmer		
580	Igoor	Sri Aiyappa	SMT RANI DEVDAS	M	Small Farmer		

581	Igoor	Sri Aiyappa	CHENNAMMA		M	Small Farmer		
582	Igoor	Sri Aiyappa	SHIVAPPA		M	Small Farmer		
583	Igoor	Sri Aiyappa	SANTHOSHA		M	Small Farmer		
584	Igoor	Sri Aiyappa	M D DAMAYANTHI		M	Small Farmer		
585	Igoor	Sri Aiyappa	D M POOVAIAH		M	Small Farmer		
586	Igoor	Sri Aiyappa	MONGAPPAP		M	Small Farmer		
587	Igoor	Sri Aiyappa	M L Appacchu		M	Small Farmer		
588	Igoor	Sri Aiyappa	RANJITH		M	Small Farmer		
589	Igoor	Sri Aiyappa	K M Prasanna		M	Small Farmer		
590	Igoor	Sri Aiyappa	D MOHAN DASAPPPA		M	Small Farmer		
591	Igoor	Sri Aiyappa	PATRIC PINTOO		M	Small Farmer		
592	Igoor	Sri Aiyappa	BGW RASKEENA		M	Small Farmer		
593	Igoor	Sri Aiyappa	SMT T D RANI		M	Small Farmer		
594	Igoor	Sri Aiyappa	A T SOMAYYA		M	Small Farmer		
595	Igoor	Sri Bhagavathi	SMT SOWMYA RANJITH		M	Small Farmer		
596	Igoor	Sri Bhagavathi	DOODGOWDNA KKUTTAPPA		M	Small Farmer		
597	Igoor	Sri Bhagavathi	DEVAYYA		M	Small Farmer		
598	Igoor	Sri Bhagavathi	H B DHARMAMMA		M	Small Farmer		
599	Igoor	Sri Bhagavathi	DODDEGOWDA DEVAYYA		M	Small Farmer		
600	Igoor	Sri Bhagavathi	A M TAYAMMA		M	Small Farmer		
601	Igoor	Sri Bhagavathi	SMT WHIL HELMINA HYSINTH RASKINA		M	Small Farmer		
602	Igoor	Sri Bhagavathi	P S SOMESHA		M	Small Farmer		
603	Igoor	Sri Bhagavathi	D SURESH DASPPA		M	Small Farmer		
604	Igoor	Sri Bhagavathi	A T SOMAYYA		M	Small Farmer		
605	Igoor	Sri Bhagavathi	K HASAN		M	Small Farmer		
606	Igoor	Sri Bhagavathi	S K ABDUL RAHAMAN		M	Small Farmer		
607	Igoor	Sri Bhagavathi	SMT SHANTAMMA		M	Small Farmer		
608	Igoor	Sri Bhagavathi	SMT POOVAMMA		M	Small Farmer		
609	Igoor	Sri Bhagavathi	M A LINGARAJA		M	Small Farmer		
610	Igoor	Sri Bhagavathi	SMT K SHILPA		M	Small Farmer		
611	Igoor	Sri Bhagavathi	K C KUMARAPPA		M	Small Farmer		
612	Igoor	Sri Bhagavathi	Village god		M	Small Farmer		
613	Igoor	Sri Bhagavathi	GOTEVALE BASAVANNA GOD		M	Small Farmer		
614	Igoor	Sri Bhagavathi	H L MOGAPPA		M	Small Farmer		
615	Igoor	Sri Bhagavathi	M L Kushalappa	52	M	Small Farmer		

616	Igoor	Sri Bhagavathi	M A YASHODHA		M	Small Farmer		
617	Igoor	Sri Bhagavathi	GOWRAMMA		M	Small Farmer		
618	Igoor	Sri Bhagavathi	M L AKKAMMA		M	Small Farmer		
619	Igoor	Sri Bhagavathi	D M Nagendra		M	Small Farmer		
620	Igoor	Sri Bhagavathi	DD BELLIYAPPA		M	Small Farmer		
621	Igoor	Sri Bhagavathi	Nagendra		M	Small Farmer		
622	Igoor	Sri Bhagavathi	KUSUBURU GRAMA/KATIGADDEBASA PPA		M	Small Farmer		
623	Igoor	Sri Bhagavathi	S K RANJAN SOMAYYA		M	Small Farmer		
624	Igoor	Sri Bhagavathi	PUTTACHARI		M	Small Farmer		
625	Igoor	Sri Bhagavathi	H B BASAVARAJU		M	Small Farmer		
626	Igoor	Sri Bhagavathi	MEDAPPA		M	Small Farmer		
627	Igoor	Sri Bhagavathi	K U MEDAPPA		M	Small Farmer		
628	Igoor	Sri Bhagavathi	KODENDARA VEM MADAPPA		M	Small Farmer		
629	Igoor	Sri Bhagavathi	S N YOGESH		M	Small Farmer		
630	Igoor	Sri Bhagavathi	S N NANDHISH		M	Small Farmer		
631	Igoor	Sri Bhagavathi	M A AYYANNA		M	Small Farmer		
632	Igoor	Sri Bhagavathi	B T DHARMAKUMAR		M	Small Farmer		
633	Igoor	Sri Bhagavathi	K K AYYAPPA		M	Small Farmer		
634	Igoor	Sri Bhagavathi	NAGENDRA		M	Small Farmer		
635	Igoor	Sri Bhagavathi	D M NAGENDRA		M	Small Farmer		
636	Igoor	Sri Bhagavathi	D D BELLIYAPPA		M	Small Farmer		
637	Igoor	Sri Bhagavathi	P M SOMAYYA		M	Small Farmer		
638	Igoor	Sri Bhagavathi	NAGAVENI		M	Small Farmer		
639	Igoor	Sri Bhagavathi	SMT V P KOUSALYA		M	Small Farmer		
640	Nerale	basaveshwara	T N Sukumaran		M	Small Farmer		
641	Nerale	basaveshwara	Thangamma		M	Small Farmer		
642	Nerale	basaveshwara	P V Bojamma		M	Small Farmer		
643	Nerale	ekadhantha	K K Somaiah		M	Small Farmer		
644	Nerale	ekadhantha	K K Darmappa		M	Small Farmer		
645	Nerale	ekadhantha	B K Manjappa		M	Small Farmer		
646	Yalaknuru	shree jnanajyothi	Y B Chandru		M	Small Farmer		
647	Yalaknuru	shree jnanajyothi	Shardha		M	Small Farmer		
648	Yalaknuru	shree jnanajyothi	Kalappa T P		M	Small Farmer		
649	Yalaknuru	shree jnanajyothi	Y C Parmashiva		M	Small Farmer		
650	Yalaknuru	shree jnanajyothi	Y C Somshekar		M	Small Farmer		
651	Yalaknuru	shree jnanajyothi	T B Channabasappa		M	Small Farmer		

652	Yalaknuru	shree jnanajyothi	Basappa		M	Small Farmer		
653	Yalaknuru	shree jnanajyothi	Basappa		M	Small Farmer		
654	Yalaknuru	shree jnanajyothi	K S Manjunath		M	Small Farmer		
655	Yalaknuru	shree jnanajyothi	Shivanna S D		M	Small Farmer		
656	Yalaknuru	shree jnanajyothi	Prema		M	Small Farmer		
657	Yalaknuru	shree jnanajyothi	Yashoda		M	Small Farmer		
658	Yalaknuru	shree jnanajyothi	G S Thushar		M	Small Farmer		
659	Yalaknuru	shree jnanajyothi	J T Prema		M	Small Farmer		
660	Yalaknuru	shree jnanajyothi	Y A Channabasappa		M	Small Farmer		
661	Yalaknuru	shree jnanajyothi	Y K Shivanna		M	Small Farmer		
662	Yalaknuru	shree jnanajyothi	Thopegowdru		M	Small Farmer		
663	Yalaknuru	shree jnanajyothi	T N Channamallappa		M	Small Farmer		
664	Yalaknuru	shree jnanajyothi	Madiyappa Poovaiah		M	Small Farmer		
665	Yalaknuru	shree jnanajyothi	Boopaiah		M	Small Farmer		
666	Yalaknuru	shree jnanajyothi	Manjunath		M	Small Farmer		
667	Yalaknuru	shree jnanajyothi	Mahadevamma		M	Small Farmer		
668	Yalaknuru	shree jnanajyothi	Mahadevamma		M	Small Farmer		
669	Yalaknuru	shree jnanajyothi	P M Lingappa Vasanthkumar Harish B L		M	Small Farmer		
670	Yalaknuru	shree jnanajyothi	Mahadevappa		M	Small Farmer		
671	Yalaknuru	shree jnanajyothi	S D Shivanna		M	Small Farmer		
672	Yalaknuru	shree jnanajyothi	T N Basappa		M	Small Farmer		
673	Yalaknuru	shree jnanajyothi	Puttamma		M	Small Farmer		
674	Yalaknuru	shree jnanajyothi	Shivanna		M	Small Farmer		
675	Yalaknuru	shree jnanajyothi	I T Prema		M	Small Farmer		
676	Yalaknuru	shree jnanajyothi	Ravishankar		M	Small Farmer		
677	Yalaknuru	shree jnanajyothi	Somshekar Y C		M	Small Farmer		
678	Yalaknuru	shree vignavinayaka	Basappa Y H		M	Small Farmer		
679	Yalaknuru	shree vignavinayaka	Basappa Y H		M	Small Farmer		
680	Yalaknuru	shree vignavinayaka	Paramashiva		M	Small Farmer		
681	Yalaknuru	shree vignavinayaka	Lingappa P M		M	Small Farmer		
682	Yalaknuru	shree vignavinayaka	Divakar AM		M	Small Farmer		
683	Yalaknuru	shree vignavinayaka	Deelipu D S		M	Small Farmer		
684	Yalaknuru	shree vignavinayaka	Deelipu D S		M	Small Farmer		
685	Yalaknuru	shree vignavinayaka	Beeredevara Samithi Paramashiva		M	Small Farmer		
686	Yalaknuru	shree vignavinayaka	Ganesh		M	Small Farmer		
687	Yalaknuru	shree vignavinayaka	Ganesh		M	Small Farmer		

688	Yalaknuru	shree vignavinayaka	Charankumar		M	Small Farmer		
689	Yalaknuru	shree vignavinayaka	Roonipinto		M	Small Farmer		
690	Yalaknuru	shree malemadheshwara			M	Small Farmer		
691	ATTURU NALLURU	shree Vishnu	LEELA BOPANNA		M	Small Farmer		
692	ATTURU NALLURU	shree Vishnu	K.N.CHANDRAVATHI		M	Small Farmer		
693	ATTURU NALLURU	shree Vishnu	K.S.ANUSHA SHRINIVASA		M	Small Farmer		
694	ATTURU NALLURU	shree Vishnu	K.B.CHANDRAVATHI		M	Small Farmer		
695	ATTURU NALLURU	shree Vishnu	ARJUN CHOKKALIGAM		M	Small Farmer		
696	ATTURU NALLURU	shree Vishnu	RAMANATHAN		M	Small Farmer		
697	ATTURU NALLURU	shree Vishnu	M.N.KAMAVVA		M	Small Farmer		
698	ATTURU NALLURU	shree Vishnu	HARISH.M.N		M	Small Farmer		
699	ATTURU NALLURU	shree Vishnu	P.D.UDAY KUMAR		M	Small Farmer		
700	ATTURU NALLURU	shree Vishnu	GANGAMMA PONNACHA		M	Small Farmer		
701	ATTURU NALLURU	shree Vishnu	LEELAKANTHA.K.P		M	Small Farmer		
702	ATTURU NALLURU	shree Vishnu	YAMUNA.H.R		M	Small Farmer		
703	ATTURU NALLURU	shree Vishnu	SHYAMALA BHAT		M	Small Farmer		
704	ATTURU NALLURU	shree Vishnu	N.K.NAVEEN KARUMBIAH		M	Small Farmer		
705	ATTURU NALLURU	shree Vishnu	LEELANANDA		M	Small Farmer		
706	ATTURU NALLURU	shree Vishnu	D.R.CHANDRAHASA RAI		M	Small Farmer		
707	ATTURU NALLURU	shree Vishnu	KARYAPPA.K.M		M	Small Farmer		
708	ATTURU NALLURU	shree Vishnu	MUSTHAPA		M	Small Farmer		
709	ATTURU NALLURU	shree Vishnu	K.C.DEVAIAH		M	Small Farmer		
710	ATTURU NALLURU	shree Vishnu	ARATHI KARIAPPA		M	Small Farmer		
711	ATTURU NALLURU	shree Vishnu	K.M.PONNAPPA		M	Small Farmer		
712	ATTURU NALLURU	shree Vishnu	K.W.VISHVANATHA		M	Small Farmer		
713	ATTURU NALLURU	shree Vishnu	K.G.ACHIAH		M	Small Farmer		
714	ATTURU NALLURU	shree Vishnu	K.G.APPAIAH		M	Small Farmer		
715	ATTURU NALLURU	shree Vishnu	H.M.SOMAIAH		M	Small Farmer		
716	ATTURU NALLURU	shree Vishnu	T.K.AMMANNI		M	Small Farmer		
717	ATTURU NALLURU	shree Vishnu	SUBBAIAH		M	Small Farmer		
718	ATTURU NALLURU	shree Vishnu	SUKUMAR SUBBAIAH		M	Small Farmer		
719	ATTURU NALLURU	shree Vishnu	K.M.MHAMMAD ALI		M	Small Farmer		
720	ATTURU NALLURU	shree Vishnu	K.M.MEENAKSHI		M	Small Farmer		
721	ATTURU NALLURU	shree Vishnu	SHYAMALA PAI		M	Small Farmer		
722	ATTURU NALLURU	shree Vishnu	DIYA KARIAPPA		M	Small Farmer		
723	ATTURU NALLURU	shree Vishnu	SUBHASH CHANDRA PAI		M	Small Farmer		
724	ATTURU NALLURU	shree Vishnu	T.R.SOMANATHA		M	Small Farmer		
725	ATTURU NALLURU	shree Vishnu	D.G.MANJUNATHA RAI		M	Small Farmer		
726	ATTURU NALLURU	shree Vishnu	RANI.P.X		M	Small Farmer		

727	ATTURU NALLURU	shree Vishnu	K.G.PREMANATH		M	Small Farmer		
728	ATTURU NALLURU	shree Vishnu	PURJANA		M	Small Farmer		
729	ATTURU NALLURU	shree Vishnu	NADIRA.P.P		M	Small Farmer		
730	ATTURU NALLURU	shree Vishnu	KUNJABI		M	Small Farmer		
731	ATTURU NALLURU	shree Vishnu	M.M.BIDDAPPA		M	Small Farmer		
732	ATTURU NALLURU	shree Vishnu	M.M.POOVAMMA		M	Small Farmer		
733	ATTURU NALLURU	shree Vishnu	SOMANATHA		M	Small Farmer		
734	ATTURU NALLURU	shree Vishnu	SHWETHA		M	Small Farmer		
735	ATTURU NALLURU	shree Vishnu	O.S.RATHI MEENAKSHI		M	Small Farmer		
736	ATTURU NALLURU	shree Vishnu	VAVISA.C.A		M	Small Farmer		
737	ATTURU NALLURU	shree Vishnu	P.S.PRABHAKAR		M	Small Farmer		
738	ATTURU NALLURU	shree Vishnu	Dr. SHASHIKANTH RAI		M	Small Farmer		
739	ATTURU NALLURU	shree Vishnu	M.M.THAMMAIAH		M	Small Farmer		
740	ATTURU NALLURU	shree Vishnu	P.S.SHAMBHU		M	Small Farmer		
741	ATTURU NALLURU	shree Vishnu	SHASHI MONNAPPA		M	Small Farmer		
742	ATTURU NALLURU	shree Vishnu	K.M.MACHAIAH		M	Small Farmer		
743	ATTURU NALLURU	shree Vishnu	BIDDAPPA.D.C		M	Small Farmer		
744	ATTURU NALLURU	shree Vishnu	A.A.CHANGAPPA		M	Small Farmer		
745	ATTURU NALLURU	shree Vishnu	K.A.THIMMAIAH		M	Small Farmer		
746	ATTURU NALLURU	shree Vishnu	H.K.SHIVANNA		M	Small Farmer		
747	ATTURU NALLURU	shree Vishnu	K.A.DEVAIAH		M	Small Farmer		
748	ATTURU NALLURU	shree Vishnu	ADITH KUMAR BHANDARI		M	Small Farmer		
749	ATTURU NALLURU	shree Vishnu	K.V.KUMARESH		M	Small Farmer		
750	ATTURU NALLURU	shree Vishnu	M.B.RAGHU		M	Small Farmer		
751	ATTURU NALLURU	shree Vishnu	NANJAPPA.N.C		M	Small Farmer		
752	ATTURU NALLURU	shree Vishnu	SAVITHRI.B. RAI		M	Small Farmer		
753	ATTURU NALLURU	shree Vishnu	A.P.HYARI		M	Small Farmer		
754	ATTURU NALLURU	shree Vishnu	KANTHU KAVERAPPA		M	Small Farmer		
755	ATTURU NALLURU	shree Vishnu	M.K.KAVERAPPA		M	Small Farmer		
756	ATTURU NALLURU	shree Vishnu	D.KRISHNOJI RAO		M	Small Farmer		
757	ATTURU NALLURU	shree Vishnu	M.M.DEVAIAH		M	Small Farmer		
758	ATTURU NALLURU	shree Vishnu	M.B.MONNAPPA		M	Small Farmer		
759	ATTURU NALLURU	shree Vishnu	G.P.ROHITH		M	Small Farmer		
760	ATTURU NALLURU	shree Vishnu	OMANA RODRIGUS		M	Small Farmer		
761	ATTURU NALLURU	shree Vishnu	A.S.ANANDA		M	Small Farmer		
762	ATTURU NALLURU	shree Vishnu	D.S.KAMALAKSHI		M	Small Farmer		
763	ATTURU NALLURU	shree Vishnu	A.S.VASUDEVA		M	Small Farmer		
764	ATTURU NALLURU	shree Vishnu	G.G.PRABHAKARA		M	Small Farmer		
765	ATTURU NALLURU	shree Vishnu	P.M.GANAPATHI		M	Small Farmer		

766	ATTURU NALLURU	shree Vishnu	P.M.KARYAPPA		M	Small Farmer		
767	ATTURU NALLURU	shree Vishnu	P.K.MUTTANNA		M	Small Farmer		
768	ATTURU NALLURU	shree Vishnu	FHAYAZ MOOSAKUTTI		M	Small Farmer		
769	ATTURU NALLURU	shree Vishnu	K.D.RAMAI AH		M	Small Farmer		
770	ATTURU NALLURU	shree Vishnu	K.K.RAGHU KUMAR		M	Small Farmer		
771	ATTURU NALLURU	shree Vishnu	A.P.BHAGIRATHI		M	Small Farmer		
772	ATTURU NALLURU	shree Vishnu	PALANGAPPA.A.P		M	Small Farmer		
773	ATTURU NALLURU	shree Vishnu	ASHALATHA.B.C		M	Small Farmer		
774	ATTURU NALLURU	shree Vishnu	T.R.RAVICHANDRAN		M	Small Farmer		
775	ATTURU NALLURU	shree Vishnu	NIRUPAMA PAI		M	Small Farmer		
776	ATTURU NALLURU	shree Vishnu	JAGANNATHA SHENAI		M	Small Farmer		
777	ATTURU NALLURU	shree Vishnu	T.R.ANIL		M	Small Farmer		
778	ATTURU NALLURU	shree Vishnu	T.R.RAJENDRA		M	Small Farmer		
779	ATTURU NALLURU	shree Vishnu	B.T.PURUSHOTHAMA RAI		M	Small Farmer		
780	ATTURU NALLURU	shree Vishnu	H.K.MONNAPPA		M	Small Farmer		
781	ATTURU NALLURU	shree Vishnu	A.P.SOMANNA		M	Small Farmer		
782	ATTURU NALLURU	shree Vishnu	P.S.HARISHA		M	Small Farmer		
783	ATTURU NALLURU	shree Vishnu	JAGADISH.P.S		M	Small Farmer		
784	ATTURU NALLURU	shree Vishnu	B.M.JALAJA		M	Small Farmer		
785	ATTURU NALLURU	shree Vishnu	P.P.LEELAVATH		M	Small Farmer		
786	ATTURU NALLURU	shree Vishnu	SUSHEELA MUTTANNA.K		M	Small Farmer		
787	ATTURU NALLURU	shree Vishnu	RAGHAVIAH A.M		M	Small Farmer		
788	ATTURU NALLURU	shree Vishnu	SAVITHRI.A.R		M	Small Farmer		
789	ATTURU NALLURU	shree Vishnu	KUSHALAPPA.H.D		M	Small Farmer		
790	ATTURU NALLURU	shree Vishnu	VIDYAVATHI.K.S		M	Small Farmer		
791	ATTURU NALLURU	shree Vishnu	SATHISH KUMAR		M	Small Farmer		
792	ATTURU NALLURU	shree Vishnu	P.K.ANNAIAH		M	Small Farmer		
793	ATTURU NALLURU	shree Vishnu	K.C.CHANDRASHEKAR		M	Small Farmer		
794	ATTURU NALLURU	shree Vishnu	LALITHA CHANDRASHEKAR		M	Small Farmer		
795	ATTURU NALLURU	shree Vishnu	H.K.GANESH		M	Small Farmer		
796	ATTURU NALLURU	shree Vishnu	K.G.UTTAIAH		M	Small Farmer		
797	ATTURU NALLURU	shree Vishnu	G.G.JAYASHANKAR		M	Small Farmer		
798	ATTURU NALLURU	shree Vishnu	T.C.TARUN		M	Small Farmer		
799	ATTURU NALLURU	shree Vishnu	K.SUJAY		M	Small Farmer		
800	ATTURU NALLURU	shree Vishnu	K.KANAKARATHNA		M	Small Farmer		
801	ATTURU NALLURU	shree Vishnu	AJAY KAMATH		M	Small Farmer		
802	ATTURU NALLURU	shree Vishnu	ANITH KUMAR BHANDARI		M	Small Farmer		
803	ATTURU NALLURU	shree Vishnu	K.SATHYALAKSHMI		M	Small Farmer		
804	ATTURU NALLURU	shree Vishnu	D.S.JAYAKUMAR		M	Small Farmer		

805	ATTURU NALLURU	shree Vishnu	ROBURT.C.A		M	Small Farmer		
806	Adagove	Sri Narayana	MANKU.B.T		M	Small Farmer		
807	Adagove	Sri Narayana	ANTHONI JOSEPH		M	Small Farmer		
808	Adagove	Sri Narayana	M.N.RAVICHANDRA		M	Small Farmer		
809	Adagove	Sri Narayana	BHIMIAIAH.D.C		M	Small Farmer		
810	Adagove	Sri Narayana	D.K.KIRAN		M	Small Farmer		
811	Adagove	Sri Narayana	D.K.SARASWATHI		M	Small Farmer		
812	Adagove	Sri Narayana	C.SUNDARA		M	Small Farmer		
813	Adagove	Sri Narayana	STYANI MOTISS.C.S		M	Small Farmer		
814	Adagove	Sri Narayana	PONNAPPA		M	Small Farmer		
815	Adagove	Sri Narayana	GOURAMMA		M	Small Farmer		
816	Adagove	Sri Narayana	SHAILA		M	Small Farmer		
817	Adagove	Sri Narayana	THANGARAJAMURTHI		M	Small Farmer		
818	Adagove	Sri Narayana	B.CHIDANANDA GOWDA		M	Small Farmer		
819	Adagove	Sri Narayana	LANCHAN.R.T		M	Small Farmer		
820	Adagove	Sri Narayana	K.C.KAMALAMMA		M	Small Farmer		
821	Adagove	Sri Narayana	SATHISH.K.R		M	Small Farmer		
822	Adagove	Sri Narayana	SURESH.V.R		M	Small Farmer		
823	Adagove	Sri Narayana	INDIRA.P.S		M	Small Farmer		
824	Adagove	Sri Narayana	B.K.CHANGAPPA		M	Small Farmer		
825	Adagove	Sri Narayana	N.P.NANJAPPA		M	Small Farmer		
826	Adagove	Sri Narayana	RAMA.T.R		M	Small Farmer		
827	Adagove	Sri Narayana	H.B.KEMPA		M	Small Farmer		
828	Adagove	Sri Narayana	K.S.VASANTHA		M	Small Farmer		
829	Adagove	Sri Narayana	S.D.JORJ		M	Small Farmer		
830	Adagove	Sri Narayana	AMMANNI		M	Small Farmer		
831	Adagove	Sri Narayana	ASIYA.N.C		M	Small Farmer		
832	Adagove	Sri Narayana	USMAN.M.A		M	Small Farmer		
833	Adagove	Sri Narayana	ASHRAFH.M.A		M	Small Farmer		
834	Adagove	Sri Narayana	P.K.KITTAPPA		M	Small Farmer		
835	Adagove	Sri Narayana	K.B.SUDEER KUMAR		M	Small Farmer		
836	Adagove	Sri Narayana	CHARLI.P.J		M	Small Farmer		
837	Adagove	Sri Narayana	FHATHIMA		M	Small Farmer		
838	Adagove	Sri Narayana	HASEENA.M.A		M	Small Farmer		
839	Adagove	Sri Narayana	K.M.BELLIYAPPA		M	Small Farmer		
840	Adagove	Sri Narayana	ANANDA.B.S		M	Small Farmer		
841	Adagove	Sri Narayana	N.U.CHINNAMMA		M	Small Farmer		
842	Adagove	Sri Narayana	N.B.SURESH KUMAR		M	Small Farmer		
843	Adagove	Sri Narayana	GIRIYAPPA.J		M	Small Farmer		

844	Adagove	Sri Narayana	ZAINABHA		M	Small Farmer		
845	Adagove	Sri Narayana	DEVAIAH.S		M	Small Farmer		
846	Adagove	Sri Narayana	GANAPATHI.C.K		M	Small Farmer		
847	Adagove	Sri Narayana	GANGAMMA.N.C		M	Small Farmer		
848	Adagove	Sri Narayana	PONNAPPA.N.C		M	Small Farmer		
849	Adagove	Sri Narayana	SUNANDA SUDARSHAN		M	Small Farmer		
850	Adagove	Sri Narayana	VILSI		M	Small Farmer		
851	Adagove	Sri Narayana	P.U.THOMUS		M	Small Farmer		
852	Adagove	Sri Narayana	DARSHAN.M.S		M	Small Farmer		
853	Adagove	Sri Narayana	NAGARAJ.K		M	Small Farmer		
854	Adagove	Sri Narayana	N.T.KAVERAMMA		M	Small Farmer		
855	Adagove	Sri Narayana	N.T.PONNAPPA		M	Small Farmer		
856	Adagove	Sri Narayana	K.A.KIRAN		M	Small Farmer		
857	Adagove	Sri Narayana	K.A.KISHOR		M	Small Farmer		
858	Adagove	Sri Narayana	K.P.APPAIAH		M	Small Farmer		
859	Adagove	Sri Narayana	D.B.BOPAIAH		M	Small Farmer		
860	Adagove	Sri Narayana	M.M.NANJAPPA		M	Small Farmer		
861	Adagove	Sri Narayana	N.A.BHIMAIAH		M	Small Farmer		
862	Adagove	ShreeBhagya lakshmi	DINESH BIDDAPPA		M	Small Farmer		
863	Adagove	ShreeBhagya lakshmi	DEVAIAH.D.K		M	Small Farmer		
864	Adagove	ShreeBhagya lakshmi	JUDI ERAPPA		M	Small Farmer		
865	Adagove	ShreeBhagya lakshmi	AMMANI.P.R		M	Small Farmer		
866	Adagove	ShreeBhagya lakshmi	SULAIMAN.K.U		M	Small Farmer		
867	Adagove	ShreeBhagya lakshmi	BASAMMA		M	Small Farmer		
868	Adagove	ShreeBhagya lakshmi	M.M.KARIAPPA		M	Small Farmer		
869	Adagove	ShreeBhagya lakshmi	K.M CHANGAPPA		M	Small Farmer		
870	Adagove	ShreeBhagya lakshmi	LINDA D'SILVA		M	Small Farmer		
871	Adagove	ShreeBhagya lakshmi	H.N.DHARMAPPA		M	Small Farmer		
872	Adagove	ShreeBhagya lakshmi	JONE D'SILVA		M	Small Farmer		
873	Adagove	ShreeBhagya lakshmi	K.SOGAPPA		M	Small Farmer		
874	Adagove	ShreeBhagya lakshmi	K.NAGAPPA		M	Small Farmer		
875	Adagove	ShreeBhagya lakshmi	IBRAHIM.K.U		M	Small Farmer		
876	Adagove	ShreeBhagya lakshmi	D.C.MANDANNA		M	Small Farmer		
877	Adagove	ShreeBhagya lakshmi	GAYATHRI.N.K		M	Small Farmer		
878	Adagove	ShreeBhagya lakshmi	PRASHANTH.N.K		M	Small Farmer		
879	Adagove	ShreeBhagya lakshmi	CHANGAPPA.K.M		M	Small Farmer		
880	Adagove	ShreeBhagya lakshmi	BHAGESH.K.P		M	Small Farmer		
881	Adagove	ShreeBhagya lakshmi	KUNJAMMA		M	Small Farmer		
882	Adagove	ShreeBhagya lakshmi	C.T.PONNAPPA		M	Small Farmer		

883	NAKURU SHIRANGALA	ShreeBhagya lakshmi	Amina		M	Small Farmer		
884	NAKURU SHIRANGALA	ShreeBhagya lakshmi			M	Small Farmer		
885	NAKURU SHIRANGALA	ShreeBhagya lakshmi	Appachettolanda M Somaiah		M	Small Farmer		
886	NAKURU SHIRANGALA	ShreeBhagya lakshmi			M	Small Farmer		
887	NAKURU SHIRANGALA	ShreeBhagya lakshmi			M	Small Farmer		
888	NAKURU SHIRANGALA	ShreeBhagya lakshmi	Chandramathi		M	Small Farmer		
889	NAKURU SHIRANGALA	ShreeBhagya lakshmi	Appachettolanda M. Uttappa		M	Small Farmer		
890	NAKURU SHIRANGALA	ShreeBhagya lakshmi			M	Small Farmer		
891	NAKURU SHIRANGALA	ShreeBhagya lakshmi	A. C. Achyachyya		M	Small Farmer		
892	NAKURU SHIRANGALA	ShreeBhagya lakshmi	Mrs. Muttamma Seshadri		M	Small Farmer		
893	NAKURU SHIRANGALA	ShreeBhagya lakshmi	Shambhaiah		M	Small Farmer		
894	NAKURU SHIRANGALA	ShreeBhagya lakshmi	G / P / Ramaiah		M	Small Farmer		
895	NAKURU SHIRANGALA	ShreeBhagya lakshmi	Mrs. Muttamma Seshadri		M	Small Farmer		
896	NAKURU SHIRANGALA	ShreeBhagya lakshmi	G / P / Ramaiah		M	Small Farmer		
897	NAKURU SHIRANGALA	ShreeBhagya lakshmi	MS Thimmaiah		M	Small Farmer		
898	NAKURU SHIRANGALA	ShreeBhagya lakshmi	MS Poovaiah		M	Small Farmer		
899	NAKURU SHIRANGALA	ShreeBhagya lakshmi	Shi / Eeramma		M	Small Farmer		
900	NAKURU SHIRANGALA	ShreeBhagya lakshmi	Harijana gpowramma		M	Small Farmer		
901	NAKURU SHIRANGALA	ShreeBhagya lakshmi	Ganesh Bhatt K B		M	Small Farmer		
902	NAKURU SHIRANGALA	ShreeBhagya lakshmi	C K Saraswati		M	Small Farmer		
903	NAKURU SHIRANGALA	ShreeBhagya lakshmi	Mrs. Anupama Murthy		M	Small Farmer		
904	NAKURU SHIRANGALA	ShreeBhagya lakshmi	B / Padmavati		M	Small Farmer		
905	NAKURU SHIRANGALA	ShreeBhagya lakshmi	K S Vivek		M	Small Farmer		
906	NAKURU SHIRANGALA	ShreeBhagya lakshmi	Appachetolanda .c. Savitri		M	Small Farmer		
907	NAKURU SHIRANGALA	ShreeBhagya lakshmi	Appachetolanda .c. Savitri		M	Small Farmer		
908	NAKURU SHIRANGALA	ShreeBhagya lakshmi	Appachetolanda .c. Savitri		M	Small Farmer		
909	NAKURU SHIRANGALA	ShreeBhagya lakshmi	Appachetolanda .c. Savitri		M	Small Farmer		
910	NAKURU SHIRANGALA	ShreeBhagya lakshmi	Shambhaiah		M	Small Farmer		
911	NAKURU SHIRANGALA	ShreeBhagya lakshmi	L / Uma Krishnamurti		M	Small Farmer		
912	NAKURU SHIRANGALA	ShreeBhagya lakshmi	Narendra Hegde		M	Small Farmer		
913	NAKURU SHIRANGALA	ShreeBhagya lakshmi	MS Poovaiah		M	Small Farmer		
914	NAKURU SHIRANGALA	ShreeBhagya lakshmi	M S Somaiah		M	Small Farmer		
915	NAKURU SHIRANGALA	ShreeBhagya lakshmi	G.A.Kaverappa		M	Small Farmer		
916	NAKURU SHIRANGALA	ShreeBhagya lakshmi	G. P. Changappa		M	Small Farmer		
917	NAKURU SHIRANGALA	ShreeBhagya lakshmi	G. P. Ramaiah		M	Small Farmer		
918	NAKURU SHIRANGALA	ShreeBhagya lakshmi	Muttamma Paalangappa		M	Small Farmer		
919	NAKURU SHIRANGALA	ShreeBhagya lakshmi	M S Somaiah		M	Small Farmer		
920	NAKURU SHIRANGALA	ShreeBhagya lakshmi	MS Kushalappa		M	Small Farmer		
921	NAKURU SHIRANGALA	ShreeBhagya lakshmi	Sridhara Achari	60	M	Small Farmer		Taluk: Somwarpet

922	NAKURU SHIRANGALA	ShreeBhagya lakshmi	L / Uma Krishnamurti		M	Small Farmer		
923	NAKURU SHIRANGALA	ShreeBhagya lakshmi	KS love		M	Small Farmer		
924	NAKURU SHIRANGALA	ShreeBhagya lakshmi	S / B / Ganesh		M	Small Farmer		
925	NAKURU SHIRANGALA	ShreeBhagya lakshmi	Written. G. K		M	Small Farmer		
926	NAKURU SHIRANGALA	ShreeBhagya lakshmi	MS Thimmaiah		M	Small Farmer		
927	NAKURU SHIRANGALA	ShreeBhagya lakshmi	K S Dilip Kumar		M	Small Farmer		
928	NAKURU SHIRANGALA	ShreeBhagya lakshmi	K S Dilip Kumar		M	Small Farmer		
929	NAKURU SHIRANGALA	ShreeBhagya lakshmi	Vivek K.S.		M	Small Farmer		
930	NAKURU SHIRANGALA	ShreeBhagya lakshmi	KR Suneetha		M	Small Farmer		
931	NAKURU SHIRANGALA	ShreeBhagya lakshmi	K S Dilip Kumar		M	Small Farmer		
932	NAKURU SHIRANGALA	ShreeBhagya lakshmi	KR Suneetha		M	Small Farmer		
933	NAKURU SHIRANGALA	ShreeBhagya lakshmi	Mrs. B.K. Prometheus.		M	Small Farmer		
934	NAKURU SHIRANGALA	ShreeBhagya lakshmi	Rajamma		M	Small Farmer		
935	NAKURU SHIRANGALA	ShreeBhagya lakshmi	G / P / Ramaiah		M	Small Farmer		
936	NAKURU SHIRANGALA	ShreeBhagya lakshmi	K S Dilip Kumar		M	Small Farmer		
937	NAKURU SHIRANGALA	ShreeBhagya lakshmi	S B Shankar		M	Small Farmer		
938	NAKURU SHIRANGALA	ShreeBhagya lakshmi	KR Manjunath		M	Small Farmer		
939	NAKURU SHIRANGALA	ShreeBhagya lakshmi	KR Suneetha		M	Small Farmer		
940	NAKURU SHIRANGALA	ShreeBhagya lakshmi	Rajamma		M	Small Farmer		
941	NAKURU SHIRANGALA	ShreeBhagya lakshmi	K S Preema		M	Small Farmer		
942	NAKURU SHIRANGALA	ShreeBhagya lakshmi	KR Suneetha		M	Small Farmer		
943	NAKURU SHIRANGALA	ShreeBhagya lakshmi	S / B / Ganesh		M	Small Farmer		
944	NAKURU SHIRANGALA	ShreeBhagya lakshmi	KR Manjunatha		M	Small Farmer		
945	NAKURU SHIRANGALA	ShreeBhagya lakshmi	Chandramathi		M	Small Farmer		
946	NAKURU SHIRANGALA	ShreeBhagya lakshmi	S / B / Ganesh		M	Small Farmer		
947	NAKURU SHIRANGALA	ShreeBhagya lakshmi	S / B / Ganesh		M	Small Farmer		
948	NAKURU SHIRANGALA	ShreeBhagya lakshmi	Mrs. S R Savitri.		M	Small Farmer		
949	NAKURU SHIRANGALA	ShreeBhagya lakshmi	S / B / Ganesh		M	Small Farmer		
950	NAKURU SHIRANGALA	ShreeBhagya lakshmi	Mrs. Ashita Naren		M	Small Farmer		
951	NAKURU SHIRANGALA	ShreeBhagya lakshmi	Shivacharada Nanjamma		M	Small Farmer		
952	NAKURU SHIRANGALA	ShreeBhagya lakshmi	Mr. B.J. Dayananda.		M	Small Farmer		
953	NAKURU SHIRANGALA	ShreeBhagya lakshmi	C.B. Basappa		M	Small Farmer		
954	NAKURU SHIRANGALA	ShreeBhagya lakshmi	B.J. Dayananda		M	Small Farmer		
955	NAKURU SHIRANGALA	ShreeBhagya lakshmi	Barike Dayanada		M	Small Farmer		
956	NAKURU SHIRANGALA	ShreeBhagya lakshmi	B.J.Janardhana		M	Small Farmer		
957	NAKURU SHIRANGALA	ShreeBhagya lakshmi	Bariki Janardhana.		M	Small Farmer		
958	NAKURU SHIRANGALA	ShreeBhagya lakshmi	S.D. Kumuda. .		M	Small Farmer		
959	NAKURU SHIRANGALA	ShreeBhagya lakshmi	S.D. Kumuda. .		M	Small Farmer		
960	NAKURU SHIRANGALA	ShreeBhagya lakshmi	S.D. Kumuda. .		M	Small Farmer		

961		ShreeBhagya lakshmi	Motta B / Somaiah		M	Small Farmer		
962	NAKURU SHIRANGALA	ShreeBhagya lakshmi	Motana B Somaiah		M	Small Farmer		
963	NAKURU SHIRANGALA	ShreeBhagya lakshmi	Motera Irappa Sujay. .		M	Small Farmer		
964	NAKURU SHIRANGALA	ShreeBhagya lakshmi	Motera Irappa Sujay. .		M	Small Farmer		
965	NAKURU SHIRANGALA	ShreeBhagya lakshmi	Lalitha Nandakumar		M	Small Farmer		
966	NAKURU SHIRANGALA	ShreeBhagya lakshmi	Lalitha Nandakumar		M	Small Farmer		
967	NAKURU SHIRANGALA	ShreeBhagya lakshmi	Motana B Somaiah		M	Small Farmer		
968	NAKURU SHIRANGALA	ShreeBhagya lakshmi	Roosa		M	Small Farmer		
969	NAKURU SHIRANGALA	ShreeBhagya lakshmi	Roosa		M	Small Farmer		
970	NAKURU SHIRANGALA	ShreeBhagya lakshmi	Barik Janardhana		M	Small Farmer		
971	NAKURU SHIRANGALA	ShreeBhagya lakshmi	Barik Janardhana		M	Small Farmer		
972	NAKURU SHIRANGALA	ShreeBhagya lakshmi	Muttamma		M	Small Farmer		
973	NAKURU SHIRANGALA	ShreeBhagya lakshmi	G / K / Siddha		M	Small Farmer		
974	NAKURU SHIRANGALA	ShreeBhagya lakshmi	Harijana'sAnnu		M	Small Farmer		
975	NAKURU SHIRANGALA	ShreeBhagya lakshmi	Mrs. Lakshmi		M	Small Farmer		
976	NAKURU SHIRANGALA	ShreeBhagya lakshmi	Mrs. B N Shara		M	Small Farmer		
977	NAKURU SHIRANGALA	ShreeBhagya lakshmi	Seethamma		M	Small Farmer		
978	NAKURU SHIRANGALA	ShreeBhagya lakshmi	V / S / Vasu		M	Small Farmer		
979	NAKURU SHIRANGALA	ShreeBhagya lakshmi	H / K / Shivappa		M	Small Farmer		
980	NAKURU SHIRANGALA	ShreeBhagya lakshmi	H / K / Shivappa		M	Small Farmer		
981	NAKURU SHIRANGALA	ShreeBhagya lakshmi	Kurubara Kempa		M	Small Farmer		
982	NAKURU SHIRANGALA	ShreeBhagya lakshmi	Eravara Nanja		M	Small Farmer		
983	NAKURU SHIRANGALA	ShreeBhagya lakshmi	Eravara Raju		M	Small Farmer		
984	NAKURU SHIRANGALA	ShreeBhagya lakshmi	Kurubara Gejje		M	Small Farmer		
985	NAKURU SHIRANGALA	ShreeBhagya lakshmi	Kurubara Byra		M	Small Farmer		
986	NAKURU SHIRANGALA	ShreeBhagya lakshmi	Kurubara Nanja		M	Small Farmer		
987	NAKURU SHIRANGALA	ShreeBhagya lakshmi	Mrs. Anuradha .K.		M	Small Farmer		
988	NAKURU SHIRANGALA	ShreeBhagya lakshmi	Kurubara Nanja		M	Small Farmer		
989	NAKURU SHIRANGALA	ShreeBhagya lakshmi	Their grandmother		M	Small Farmer		
990	NAKURU SHIRANGALA	ShreeBhagya lakshmi	Shepherd's Basava		M	Small Farmer		
991	NAKURU SHIRANGALA	ShreeBhagya lakshmi	Kurubara basava		M	Small Farmer		
992	NAKURU SHIRANGALA	ShreeBhagya lakshmi	Kurubara Juttu		M	Small Farmer		
993	NAKURU SHIRANGALA	ShreeBhagya lakshmi	Kurubara Basava		M	Small Farmer		
994	NAKURU SHIRANGALA	ShreeBhagya lakshmi	Kurubara Giniya		M	Small Farmer		
995	NAKURU SHIRANGALA	ShreeBhagya lakshmi	Kurubara Raju		M	Small Farmer		
996	NAKURU SHIRANGALA	ShreeBhagya lakshmi	Kurubara Buruda		M	Small Farmer		
997	NAKURU SHIRANGALA	ShreeBhagya lakshmi	Kurubara Linga		M	Small Farmer		
998	NAKURU SHIRANGALA	ShreeBhagya lakshmi	H Lingappa		M	Small Farmer		
999	NAKURU SHIRANGALA	ShreeBhagya lakshmi	Kurubara mutta		M	Small Farmer		

1000	NAKURU SHIRANGALA	ShreeBhagya lakshmi	Kurubara Thammanna		M	Small Farmer		
1001	NAKURU SHIRANGALA	ShreeBhagya lakshmi	Kurubara Raju		M	Small Farmer		
1002	NAKURU SHIRANGALA	ShreeBhagya lakshmi	Kurubara Dodda		M	Small Farmer		
1003	NAKURU SHIRANGALA	ShreeBhagya lakshmi	Kurubara basava		M	Small Farmer		
1004	NAKURU SHIRANGALA	ShreeBhagya lakshmi	Kurubara kala		M	Small Farmer		
1005	NAKURU SHIRANGALA	ShreeBhagya lakshmi	Kurubara kala		M	Small Farmer		
1006	NAKURU SHIRANGALA	ShreeBhagya lakshmi	Kurubara Rama		M	Small Farmer		
1007	NAKURU SHIRANGALA	ShreeBhagya lakshmi	Kurubara Sidda		M	Small Farmer		
1008	NAKURU SHIRANGALA	ShreeBhagya lakshmi	V / S / Vasu		M	Small Farmer		
1009	NAKURU SHIRANGALA	ShreeBhagya lakshmi	Mrs. Parvathamma		M	Small Farmer		
1010	NAKURU SHIRANGALA	ShreeBhagya lakshmi	Jenukurubara Nanja		M	Small Farmer		
1011	Yadavare	shree malemadheshwara	Suma I T		M	Small Farmer		
1012	Yadavare	shree malemadheshwara	Lingeri Ponnappa		M	Small Farmer		
1013	Yadavare	shree malemadheshwara	Ponnappa Lingeri		M	Small Farmer		
1014	Yadavare	shree malemadheshwara	K.T. Poovaiah . Roshan		M	Small Farmer		
1015	Yadavare	shree malemadheshwara	D.J Ananda		M	Small Farmer		
1016	Yadavare	shree malemadheshwara	Ponnappa Lingeri Ponnappa (Yathisha L.M)		M	Small Farmer		
1017	Yadavare	shree malemadheshwara	N.R Gopal Nagaru		M	Small Farmer		
1018	Yadavare	shree malemadheshwara	N,G Devaki		M	Small Farmer		
1019	Yadavare	shree malemadheshwara	Akkamma,		M	Small Farmer		
1020	Yadavare	shree malemadheshwara	Mrs. Sharda Murugappan		M	Small Farmer		
1021	Yadavare	shree malemadheshwara	C M SHIVANNA		M	Small Farmer		
1022	Yadavare	shree malemadheshwara	RAJ VITAL NAYAK		M	Small Farmer		
1023	Yadavare	shree malemadheshwara	MRS.LATHA R. NAYAK		M	Small Farmer		
1024	Yadavare	shree malemadheshwara	M N CHANGAPPA		M	Small Farmer		
1025	Yadavare	shree malemadheshwara	M N BELLİYAPPA		M	Small Farmer		
1026	Yadavare	shree malemadheshwara	B ,M HARISH		M	Small Farmer		
1027	Yadavare	shree malemadheshwara	M S PONNAPPA		M	Small Farmer		
1028	Yadavare	shree malemadheshwara	M C BALAKRISHNA		M	Small Farmer		
1029	Yadavare	shree malemadheshwara	M P NAVEEN KUMAR.		M	Small Farmer		
1030	Yadavare	shree malemadheshwara	KS Ganesh		M	Small Farmer		
1031	Yadavare	shree malemadheshwara	K S GANESH		M	Small Farmer		
1032	Yadavare	shree malemadheshwara	T M JANARDHAN		M	Small Farmer		
1033	Yadavare	shree malemadheshwara	B K GANAPATHY		M	Small Farmer		
1034	Yadavare	shree malemadheshwara	N P APPACCHU		M	Small Farmer		
1035	Yadavare	shree malemadheshwara	K K BALAKRISHNA		M	Small Farmer		
1036	Yadavare	shree malemadheshwara	C T BASAPPA		M	Small Farmer		
1037	Yadavare	shree malemadheshwara	C T SHANTHAPPA		M	Small Farmer		

1038	Yadavare	shree malemadheshwara	M D GANESHA		M	Small Farmer		
1039	Yadavare	shree malemadheshwara	M N ASHOK		M	Small Farmer		
1040	Yadavare	shree malemadheshwara	K B BALAKRISHNA		M	Small Farmer		
1041	Yadavare	shree malemadheshwara	T M JANARDHAN		M	Small Farmer		
1042	Yadavare	shree malemadheshwara	MADAPPA		M	Small Farmer		
1043	Yadavare	shree malemadheshwara	B C APPAJI		M	Small Farmer		
1044	Yadavare	shree malemadheshwara	APPAJJI		M	Small Farmer		
1045	Yadavare	shree malemadheshwara	ULLAS		M	Small Farmer		
1046	Yadavare	shree malemadheshwara	MADAPPA		M	Small Farmer		
1047	Yadavare	shree malemadheshwara	Kaspady Belayappa		M	Small Farmer		
1048	Yadavare	shree malemadheshwara	M S THANGAMMA		M	Small Farmer		
1049	Yadavare	shree malemadheshwara	M KARIYAPPA		M	Small Farmer		
1050	Yadavare	shree malemadheshwara	VEERIAH		M	Small Farmer		
1051	Yadavare	shree malemadheshwara	A A MUTTAMA		M	Small Farmer		
1052	Yadavare	shree malemadheshwara	MADAPPA		M	Small Farmer		
1053	Yadavare	shree malemadheshwara	T GOPALA		M	Small Farmer		
1054	Yadavare	shree malemadheshwara	A C CHANDRAPPA		M	Small Farmer		
1055	Yadavare	shree malemadheshwara	M BABU		M	Small Farmer		
1056	Yadavare	shree malemadheshwara	L M AKKAMMA		M	Small Farmer		
1057	Yadavare	shree malemadheshwara	B C MUTTAMMA		M	Small Farmer		
1058	Yadavare	shree malemadheshwara	MRS.N S THANGAMMA		M	Small Farmer		
1059	Yadavare	shree malemadheshwara	C M RAMAPPA		M	Small Farmer		
1060	Yadavare	shree malemadheshwara	Mrs. Sharda Murugappan		M	Small Farmer		
1061	Yadavare	shree malemadheshwara	A / Nanyaya of Kalareramma		M	Small Farmer		
1062	Yadavare	shree malemadheshwara	MANAVATIRA SHARADA MANDANA		M	Small Farmer		
1063	Yadavare	shree malemadheshwara	M / C / Naveen Kumar		M	Small Farmer		
1064	Yadavare	shree malemadheshwara	B. D. Suresh		M	Small Farmer		
1065	Yadavare	shree malemadheshwara	N A GOPALA		M	Small Farmer		
1066	Yadavare	shree malemadheshwara	K A SOMANNA		M	Small Farmer		
1067	Yadavare	shree malemadheshwara	N B CHINNAPPA		M	Small Farmer		
1068	Yadavare	shree malemadheshwara	N G DEVAKI		M	Small Farmer		
1069	Yadavare	shree malemadheshwara	N G KIRAN		M	Small Farmer		
1070	Yadavare	shree malemadheshwara	K B BALAKRISHNA		M	Small Farmer		
1071	Yadavare	shree malemadheshwara	MANOHARA KK		M	Small Farmer		
1072	Yadavare	shree malemadheshwara	Mrs. K D Vimalakshmi		M	Small Farmer		
1073	Yadavare	shree malemadheshwara	B D SURESH		M	Small Farmer		
1074	Yadavare	shree malemadheshwara	K B RAGHAVIAH		M	Small Farmer		

1075	Yadavare	shree malemadheshwara	B C APPAJI		M	Small Farmer		
1076	Yadavare	shree malemadheshwara	APPAJI		M	Small Farmer		
1077	Yadavare	shree malemadheshwara	K B BALAKRISHNA		M	Small Farmer		
1078	Yadavare	shree malemadheshwara	BALANNA		M	Small Farmer		
1079	Yadavare	shree malemadheshwara	T MADALIAH		M	Small Farmer		
1080	Yadavare	shree malemadheshwara	T M JANARDHAN		M	Small Farmer		
1081	Yadavare	shree malemadheshwara	KEEJAN RAMAPPA		M	Small Farmer		
1082	Yadavare	shree malemadheshwara	KUMARAN K K		M	Small Farmer		
1083	Yadavare	shree malemadheshwara	S UDAY		M	Small Farmer		
1084	Yadavare	shree malemadheshwara	K B RAGHAVIAH		M	Small Farmer		
1085	Yadavare	shree malemadheshwara	M R KOWSHIK		M	Small Farmer		
1086	Yadavare	shree malemadheshwara	KEEJAN RAMAPPA		M	Small Farmer		
1087	Yadavare	shree malemadheshwara	N A GOPALA		M	Small Farmer		
1088	Yadavare	shree malemadheshwara	MRS. SEETHALAKSHMI APPAIAH		M	Small Farmer		
1089	Yadavare	shree malemadheshwara	K SEETALAKSHMI APPAIAH		M	Small Farmer		
1090	Yadavare	shree malemadheshwara	K. Seethalakshmi Appayya		M	Small Farmer		
1091	Yadavare	shree malemadheshwara	Perladi Manjappa		M	Small Farmer		
1092	Yadavare	shree malemadheshwara	Nandini Vishwanath		M	Small Farmer		
1093	Yadavare	shree malemadheshwara	Mrs. Cheluvarammani alias Chandra		M	Small Farmer		
1094	Yadavare	shree malemadheshwara	D H Viswanathanaraj Aras		M	Small Farmer		
1095	Yadavare	shree malemadheshwara	D u varadarajay arus		M	Small Farmer		
1096	Yadavare	shree malemadheshwara	Lakshamma		M	Small Farmer		
1097	Yadavare	shree malemadheshwara	K P Savitri		M	Small Farmer		
1098	Yadavare	shree malemadheshwara	Saraswati		M	Small Farmer		
1099	Yadavare	shree eshwara	Mrs. Padma		M	Small Farmer		
1100	Yadavare	shree eshwara	K P Savitri		M	Small Farmer		
1101	Yadavare	shree eshwara	Mrs. Padma		M	Small Farmer		
1102	Yadavare	shree eshwara	K P Savitri		M	Small Farmer		
1103	Yadavare	shree eshwara	Mrs. Padma		M	Small Farmer		
1104	Yadavare	shree eshwara	K P Savitri		M	Small Farmer		
1105	Yadavare	shree eshwara	Saraswati		M	Small Farmer		
1106	Yadavare	shree eshwara	M S Ponnappa		M	Small Farmer	Thaltare Shetahall	basaveshwara
1107	Yadavare	shree eshwara	K P Savitri		M	Small Farmer	Hangal	Sri Muthappa
1108	Yadavare	shree eshwara	M S Ponnappa		M	Small Farmer	Hangal	Akshaya
1109	Yadavare	shree eshwara	Mrs. Savitri K / P / 65		M	Small Farmer	Taluk: Somwarpet	

1110	Yadavare	shree eshwara	MN Bellillappa		M	Small Farmer		
1111	Yadavare	shree eshwara	Macchanda Nachappa		M	Small Farmer		
1112	Yadavare	shree eshwara			M	Small Farmer		
1113	Yadavare	shree eshwara	MN Bellillappa		M	Small Farmer		
1114	Yadavare	shree eshwara	MN Changappa		M	Small Farmer		
1115	Yadavare	shree eshwara	M.A. Nachappa		M	Small Farmer		
1116	Yadavare	shree eshwara	Uttayya		M	Small Farmer		
1117	Yadavare	shree eshwara	K P Savitri		M	Small Farmer		
1118	Yadavare	shree eshwara	Manavattira Appayya		M	Small Farmer		
1119	Yadavare	shree eshwara	Mrs. Padma		M	Small Farmer		
1120	Yadavare	shree eshwara	A Nayanya of Kalareramma		M	Small Farmer		
1121	Yadavare	shree eshwara	Mrs. Sharda Murugappan		M	Small Farmer		
1122	Yadavare	shree eshwara	Appaji		M	Small Farmer		
1123	Yadavare	shree eshwara	K P Savitri		M	Small Farmer		
1124	Yadavare	shree eshwara	Kirigandur Lingappa		M	Small Farmer		
1125	Yadavare	shree eshwara	Saraswati		M	Small Farmer		
1126	Yadavare	shree eshwara	B C Appaji		M	Small Farmer		
1127	Yadavare	shree eshwara	B.C. Snappa		M	Small Farmer		
1128	Yadavare	shree eshwara			M	Small Farmer		
1129	Yadavare	shree eshwara	K P Savitri		M	Small Farmer		
1130	Yadavare	shree eshwara	Saraswati		M	Small Farmer		
1131	Yadavare	shree eshwara	B / M / DAVYYA		M	Small Farmer		
1132	Yadavare	shree eshwara	Saraswati		M	Small Farmer		
1133	Yadavare	shree eshwara	Nanyaya		M	Small Farmer		
1134	Yadavare	shree eshwara	Saraswati		M	Small Farmer		
1135	Yadavare	shree eshwara	B C Appaji		M	Small Farmer		
1136	Yadavare	shree eshwara	B C Madappa		M	Small Farmer		
1137	Yadavare	shree eshwara			M	Small Farmer		
1138	Yadavare	shree eshwara	K B Raghavaiah		M	Small Farmer		
1139	Yadavare	shree eshwara	Appaji		M	Small Farmer		
1140	Yadavare	shree eshwara	MS Ponnappa		M	Small Farmer		
1141	Yadavare	shree eshwara	M.S.Kalappa		M	Small Farmer		
1142	Yadavare	shree eshwara	MS Muthappa		M	Small Farmer		
1143	Yadavare	shree eshwara	M.S.Kalappa		M	Small Farmer		
1144	Yadavare	shree eshwara	Achaiah M N		M	Small Farmer		
1145	Yadavare	shree eshwara	M D Ganesh		M	Small Farmer		
1146	Yadavare	shree eshwara	MS Ponnappa		M	Small Farmer		
1147	Yadavare	shree eshwara	M.S.Kalappa		M	Small Farmer		
1148	Yadavare	shree eshwara	MS Muthappa		M	Small Farmer		

1149	Yadavare	shree eshwara	Lingerie Ponnappa		M	Small Farmer		
1150	Yadavare	shree eshwara	K / T / Pooviya		M	Small Farmer		
1151	Yadavare	shree eshwara	Bhaskara k k.		M	Small Farmer		
1152	Yadavare	shree eshwara	M H Thimayya		M	Small Farmer		
1153	Yadavare	shree eshwara	M / L / Ravindra		M	Small Farmer		
1154	Yadavare	shree eshwara	Kripal of Mrs. Suu		M	Small Farmer		
1155	Yadavare	shree eshwara	BD Suresh		M	Small Farmer		
1156	Yadavare	shree eshwara	DP Nanaiah		M	Small Farmer		
1157	Yadavare	shree eshwara	N G Kiran		M	Small Farmer		
1158	Yadavare	shree eshwara	N B Chinnappa		M	Small Farmer		
1159	Yadavare	shree eshwara	N G Devaki		M	Small Farmer		
1160	Yadavare	shree eshwara	N / A / Kaverappa		M	Small Farmer		
1161	Yadavare	shree eshwara	BD Suresh		M	Small Farmer		
1162	Yadavare	shree eshwara	P.C.Lokanath		M	Small Farmer		
1163	Yadavare	shree eshwara	K M Madappa		M	Small Farmer		
1164	Yadavare	shree eshwara	M.Akkamma Karumbayya		M	Small Farmer		
1165	Yadavare	shree eshwara	DV Padmakara Raje Aras.		M	Small Farmer		
1166	Yadavare	shree eshwara	Gramdevaru		M	Small Farmer		
1167	Yadavare	shree eshwara	Lingerie Ponnappa		M	Small Farmer		
1168	Yadavare	shree eshwara	Mr. M / T / Subbayya		M	Small Farmer		
1169	Yadavare	shree eshwara	M.Akkamma Karumbayya		M	Small Farmer		
1170	Yadavare	shree eshwara			M	Small Farmer		
1171	Yadavare	shree eshwara	M H Thimayya		M	Small Farmer		
1172	Yadavare	shree eshwara	Lingerie Ponnappa		M	Small Farmer		
1173	Yadavare	shree eshwara	P.C.Lokanath		M	Small Farmer		
1174	Yadavare	shree eshwara	Lingerie Ponnappa		M	Small Farmer		
1175	Yadavare	shree eshwara	L / M / Ponnappa		M	Small Farmer		
1176	Yadavare	shree eshwara	MS Muthappa		M	Small Farmer		
1177	Yadavare	shree eshwara	MS Ponnappa		M	Small Farmer		
1178	Yadavare	shree eshwara	K B Balakrishna		M	Small Farmer		
1179	Yadavare	shree eshwara	L / M / Ponnappa		M	Small Farmer		
1180	Yadavare	shree eshwara	B / C / Madappa		M	Small Farmer		
1181	Yadavare	shree eshwara	M H Thimayya		M	Small Farmer		
1182	Yadavare	shree eshwara	B. D. Leilakumar		M	Small Farmer		
1183	Yadavare	shree eshwara	M H Thimayya		M	Small Farmer		
1184	Yadavare	shree eshwara	P / K / Bhaskara		M	Small Farmer		
1185	Yadavare	shree eshwara	D H Viswanathanaraj Aras		M	Small Farmer		
1186	Yadavare	shree eshwara	K / S / Lalitha		M	Small Farmer		
1187	Yadavare	shree eshwara	Basavanna is the god		M	Small Farmer		

1188	Yadavare	shree eshwara	B / C / Madappa		M	Small Farmer		
1189	Yadavare	shivaa sanga	N G Kiran		M	Small Farmer		
1190	Yadavare	shivaa sanga	N B Ramachandra		M	Small Farmer		
1191	Yadavare	shivaa sanga	Uttayya		M	Small Farmer		
1192	Yadavare	shivaa sanga	N G Kiran		M	Small Farmer		
1193	Yadavare	shivaa sanga	N B Chinnappa		M	Small Farmer		
1194	Yadavare	shivaa sanga	M / B / Eerappa		M	Small Farmer		
1195	Yadavare	shivaa sanga	N / B / Ramachandra		M	Small Farmer		
1196	Yadavare	shivaa sanga	Basappa of Vakkaligara Lakgegaud		M	Small Farmer		
1197	Yadavare	shivaa sanga	Chennamma		M	Small Farmer		
1198	Yadavare	shivaa sanga	K / S / Lalitha		M	Small Farmer		
1199	Yadavare	shivaa sanga	M / B / Mallamma		M	Small Farmer		
1200	Yadavare	shivaa sanga	Ismail Barry		M	Small Farmer		
1201	Yadavare	shivaa sanga	M / B / Eerappa		M	Small Farmer		
1202	Yadavare	shivaa sanga	Basappa of Vakkaligara Lakgegaud		M	Small Farmer		
1203	Yadavare	shivaa sanga	Uttayya		M	Small Farmer		
1204	Yadavare	shivaa sanga	N B Ramachandra		M	Small Farmer		
1205	Yadavare	shivaa sanga	N G Kiran		M	Small Farmer		
1206	Yadavare	shivaa sanga	M / B / Sivakumara		M	Small Farmer		
1207	Yadavare	shivaa sanga	L / A / Sushyamma		M	Small Farmer		
1208	Yadavare	shivaa sanga	N G Kirtiprasad		M	Small Farmer		
1209	Yadavare	shivaa sanga	D J Nanjappa		M	Small Farmer		
1210	Yadavare	shivaa sanga	N B Chinnappa		M	Small Farmer		
1211	Yadavare	shivaa sanga	NG Kiran		M	Small Farmer		
1212	Yadavare	shivaa sanga	N B Chinnappa		M	Small Farmer		
1213	Yadavare	shivaa sanga	Devaki		M	Small Farmer		
1214	Yadavare	shivaa sanga	Hanumantha Shetty		M	Small Farmer		
1215	Yadavare	shivaa sanga	Uttayya		M	Small Farmer		
1216	Yadavare	shivaa sanga	D J Nanjappa		M	Small Farmer		
1217	Yadavare	shivaa sanga	N G Kirtiprasad		M	Small Farmer		
1218	Yadavare	shivaa sanga	D J Nanjappa		M	Small Farmer		
1219	Yadavare	shivaa sanga	PB Ananda.		M	Small Farmer		
1220	Yadavare	shivaa sanga	Excursion		M	Small Farmer		
1221	Yadavare	shivaa sanga	S D Chennappa		M	Small Farmer		
1222	Yadavare	shivaa sanga	B L Muthanna		M	Small Farmer		

1223	Yadavare	shivaa sanga	Mrs. Noruru Channamma		M	Small Farmer		
1224	Yadavare	shivaa sanga	N B Eerappa		M	Small Farmer		
1225	Yadavare	shivaa sanga	Mrs. Seethalakshmi Appiah		M	Small Farmer		
1226	Yadavare	shivaa sanga	N.A. Bojamma		M	Small Farmer		
1227	Yadavare	shivaa sanga	K A Ibrahim		M	Small Farmer		
1228	Yadavare	shivaa sanga	M / A / YATES		M	Small Farmer		
1229	Yadavare	shivaa sanga	Mallachira L. Umesh		M	Small Farmer		
1230	Yadavare	shivaa sanga	S. Mukunda		M	Small Farmer		
1231	Yadavare	shivaa sanga	K / Tukra		M	Small Farmer		
1232	Yadavare	shivaa sanga	N B Eerappa		M	Small Farmer		
1233	Yadavare	shivaa sanga	Kripal of Mrs. Suu		M	Small Farmer		
1234	Yadavare	Akshaya	C M Ramappa		M	Small Farmer		
1235	Yadavare	Akshaya	M / A / Yashoda		M	Small Farmer		
1236	Yadavare	Akshaya	K D Yashodha		M	Small Farmer		
1237	Yadavare	Akshaya	M / L / Ravindra		M	Small Farmer		
1238	Yadavare	Akshaya	Mrs. Seethalakshmi Appiah		M	Small Farmer		
1239	Yadavare	Akshaya	N B Eerappa		M	Small Farmer		
1240	Yadavare	Akshaya	M / R / Vanajakshi		M	Small Farmer		
1241	Yadavare	Akshaya	Mallachira Kushalappa Yane Raju		M	Small Farmer		
1242	Yadavare	Akshaya	Yan / B / Irappa		M	Small Farmer		
1243	Yadavare	Akshaya	ML Umesh		M	Small Farmer		
1244	Yadavare	Akshaya	M / L / Appayya Yane Nagesh		M	Small Farmer		
1245	Yadavare	Akshaya	M / A / YATES		M	Small Farmer		
1246	Yadavare	Akshaya	Kripal of Mrs. Suu		M	Small Farmer		
1247	Yadavare	Akshaya	M A YASHODA		M	Small Farmer		
1248	Yadavare	Akshaya	Ponnappa		M	Small Farmer		
1249	Adinaduru	Akshaya	M.K Raju		M	Small Farmer		
1250	Adinaduru	Akshaya	N.E Lalitha		M	Small Farmer		
1251	Adinaduru	Akshaya	S.E Annaiaha		M	Small Farmer		
1252	Adinaduru	Akshaya	G.J Ramesh		M	Small Farmer		
1253	Adinaduru	Akshaya	P.V Krishna		M	Small Farmer		
1254	Adinaduru	Akshaya	V.S Latha		M	Small Farmer		
1255	Adinaduru	Akshaya	V.S Latha		M	Small Farmer		
1256	Adinaduru	Akshaya	H.M Kaveri		M	Small Farmer		
1257	Adinaduru	Akshaya	H.N Kadara		M	Small Farmer		
1258	Adinaduru	Akshaya	O.R Mani		M	Small Farmer		
1259	Adinaduru	Akshaya	K.K Shiva		M	Small Farmer		

1260	Adinaduru	Akshaya	Kamalakshi		M	Small Farmer		
1261	Adinaduru	Akshaya	P.B Ratna		M	Small Farmer		
1262	Adinaduru	Akshaya	P.B Ratna		M	Small Farmer		
1263	Adinaduru	Akshaya	K.K Shashidaran		M	Small Farmer		
1264	Adinaduru	Akshaya	O.R Mani		M	Small Farmer		
1265	Adinaduru	Akshaya	Jenukurubara Akkaiya		M	Small Farmer		
1266	Adinaduru	Akshaya	K.A Anil kumar		M	Small Farmer		
1267	Adinaduru	Akshaya	Jenukurubara Akkaiya		M	Small Farmer		
1268	Adinaduru	Akshaya	T.S Latha		M	Small Farmer		
1269	Adinaduru	Akshaya	N.K Lingappa		M	Small Farmer		
1270	Adinaduru	Akshaya	Jenukurubara Annaiha		M	Small Farmer		
1271	Adinaduru	Akshaya	K.K karuna karana		M	Small Farmer		
1272	Adinaduru	Akshaya	Guddemane Hovanna		M	Small Farmer		
1273	Adinaduru	Akshaya	B.N Dharmendra		M	Small Farmer		
1274	Adinaduru	Akshaya	K.L Anil Kumar		M	Small Farmer		
1275	Adinaduru	Akshaya	K.L Anil Kumar		M	Small Farmer		
1276	Adinaduru	Akshaya	Maleyali Chinnamma		M	Small Farmer		
1277	Adinaduru	Akshaya	O.R Mani		M	Small Farmer		
1278	Adinaduru	Akshaya	Jenukurubara Kalamma		M	Small Farmer		
1279	Adinaduru	Akshaya	Vidhya Vishwanath		M	Small Farmer		
1280	Adinaduru	Akshaya	Hoovanna		M	Small Farmer		
1281	Adinaduru	Akshaya	E.R kuttappan		M	Small Farmer		
1282	Adinaduru	Akshaya	N.E krishnakanth		M	Small Farmer		
1283	Adinaduru	Akshaya	Inkanalli Guddemane Ningappa		M	Small Farmer		
1284	Adinaduru	Akshaya	G.T Joyappa		M	Small Farmer		
1285	Adinaduru	Akshaya	Gende		M	Small Farmer		
1286	Adinaduru	Akshaya	S.E Annaiaha		M	Small Farmer		
1287	Adinaduru	Akshaya	T.S Latha		M	Small Farmer		
1288	Adinaduru	Akshaya	N.K Lingappa		M	Small Farmer		
1289	Adinaduru	Akshaya	K.A Kuttappa		M	Small Farmer		
1290	Adinaduru	Akshaya	N.K Lingappa		M	Small Farmer		
1291	Adinaduru	Akshaya	N.K Lingappa		M	Small Farmer		
1292	Adinaduru	Akshaya	B.N Dharmendra		M	Small Farmer		
1293	Adinaduru	Akshaya	Harijanara Chunchaiyya		M	Small Farmer		
1294	Adinaduru	Akshaya	P.D Thammaiha		M	Small Farmer		
1295	Adinaduru	Akshaya	K.V Surendran		M	Small Farmer		
1296	Adinaduru	Akshaya	M.B Mandanna		M	Small Farmer		
1297	Adinaduru	Akshaya	M.M Phushpak		M	Small Farmer		

1298	Adinaduru	Akshaya	Inkanalli Guddemane Ningappa		M	Small Farmer		
1299	Adinaduru	Akshaya	N.R Narayan		M	Small Farmer		
1300	Adinaduru	Akshaya	K.K karunakara		M	Small Farmer		
1301	Adinaduru	Akshaya	V.M Vijay		M	Small Farmer		
1302	Adinaduru	Akshaya	P.N Bhalakrishna ballal		M	Small Farmer		
1303	Adinaduru	Akshaya	Chandravathi		M	Small Farmer		
1304	Adinaduru	Akshaya	M.M Phushpak		M	Small Farmer		
1305	Adinaduru	Akshaya	K.V Surendran		M	Small Farmer		
1306	Adinaduru	Akshaya	P.V Krishna		M	Small Farmer		
1307	Adinaduru	Akshaya	K.V Surendran		M	Small Farmer		
1308	Adinaduru	Akshaya	P.V Krishna		M	Small Farmer		
1309	Adinaduru	Akshaya	V.M Vijayan		M	Small Farmer		
1310	Adinaduru	Akshaya	K.V Surendran		M	Small Farmer		
1311	Adinaduru	Akshaya	V.M Shivadas		M	Small Farmer		
1312	Adinaduru	Akshaya	M.B Mandanna		M	Small Farmer		
1313	Adinaduru	Akshaya	K.V Surendran		M	Small Farmer		
1314	Adinaduru	Akshaya	M.B Mandanna		M	Small Farmer		
1315	Adinaduru	Akshaya	K.V Surendran		M	Small Farmer		
1316	Adinaduru	Akshaya	M.B Mandanna		M	Small Farmer		
1317	Adinaduru	Akshaya	M.B Mandanna		M	Small Farmer		
1318	Adinaduru	Akshaya	N.K Lingappa		M	Small Farmer		
1319	Adinaduru	Akshaya	N.K Nanjappa		M	Small Farmer		
1320	Adinaduru	Akshaya	Smt vanaja		M	Small Farmer		
1321	Adinaduru	Akshaya	N.E krishnakanth		M	Small Farmer		
1322	Adinaduru	Akshaya	N.E krishnakanth		M	Small Farmer		
1323	Adinaduru	Akshaya	N.K Nanjappa		M	Small Farmer		
1324	Adinaduru	Akshaya	N.K Nanjappa		M	Small Farmer		
1325	Adinaduru	Akshaya	N.K Nanjappa		M	Small Farmer		
1326	Adinaduru	Akshaya	N.K Nanjappa		M	Small Farmer		
1327	Adinaduru	Akshaya	N.E krishnakanth		M	Small Farmer		
1328	Adinaduru	Akshaya	N.K Lingappa		M	Small Farmer		
1329	Adinaduru	Akshaya	N.K Nanjappa		M	Small Farmer		
1330	Adinaduru	Akshaya	Smt vanaja		M	Small Farmer		
1331	Adinaduru	Akshaya	Smt vanaja		M	Small Farmer		
1332	Adinaduru	Akshaya	H.G Nandish		M	Small Farmer		
1333	Adinaduru	Akshaya	Smt vanaja		M	Small Farmer		
1334	Adinaduru	Akshaya	Savithri		M	Small Farmer		
1335	Adinaduru	Akshaya	P.V Appu		M	Small Farmer		

1336	Adinaduru	Akshaya	P.V Bhaskar		M	Small Farmer		
1337	Adinaduru	Akshaya	P.B Ratna		M	Small Farmer		
1338	Adinaduru	Akshaya	M.K Raju aliyas Kristaraju		M	Small Farmer		
1339	Adinaduru	Akshaya	T.M Aamurgan		M	Small Farmer		
1340	Adinaduru	Akshaya	V.M Shivadas		M	Small Farmer		
1341	Adinaduru	Akshaya	N.K Lingappa		M	Small Farmer		
1342	Adinaduru	Akshaya	Harijana Puttaswamy		M	Small Farmer		
1343	Adinaduru	Akshaya	H.K Puttaswamy		M	Small Farmer		
1344	Adinaduru	Akshaya	Jenukurubara Boolihah		M	Small Farmer		
1345	Adinaduru	Akshaya	V.K Madavan		M	Small Farmer		
1346	Adinaduru	Akshaya	G.B Lakshamma		M	Small Farmer		
1347	Adinaduru	Akshaya	E.K Raghu		M	Small Farmer		
1348	Adinaduru	Akshaya	K.K Madavan		M	Small Farmer		
1349	Adinaduru	Akshaya	K.K Madavan		M	Small Farmer		
1350	Adinaduru	Akshaya	K.K Madavan		M	Small Farmer		
1351	Hosalli	Sri Muthappa	H K Lokesh		M	Small Farmer		
1352	Hosalli	Sri Muthappa	D E Kushalappa		M	Small Farmer		
1353	Hosalli	Sri Muthappa	Hanagallu Pathal Mallappa		M	Small Farmer		
1354	Hosalli	Sri Muthappa	HH Madhappa		M	Small Farmer		
1355	Hosalli	Sri Muthappa	Gowramma		M	Small Farmer		
1356	Hosalli	Sri Muthappa	KR Kamala		M	Small Farmer		
1357	Hosalli	Sri Muthappa	Demayya		M	Small Farmer		
1358	Hosalli	Sri Muthappa	V / K / Madhavan		M	Small Farmer		
1359	Hosalli	Sri Muthappa	UR Kallappa.		M	Small Farmer		
1360	Hosalli	Sri Muthappa	V / K / Madhavan		M	Small Farmer		
1361	Hosalli	Sri Muthappa	U R Kallappa.		M	Small Farmer		
1362	Hosalli	Sri Muthappa	Hebbale Huchanna		M	Small Farmer		
1363	Hosalli	Sri Muthappa	H K Lokesh		M	Small Farmer		
1364	Hosalli	Sri Muthappa	H. M. Thimmaiah		M	Small Farmer		
1365	Hosalli	Sri Muthappa	H K Lokesh		M	Small Farmer		
1366	Hosalli	Sri Muthappa	Lakkappa		M	Small Farmer		
1367	Hosalli	Sri Muthappa	Ganesh D E		M	Small Farmer		
1368	Hosalli	Sri Muthappa	T / S / Prasad		M	Small Farmer		
1369	Hosalli	Sri Muthappa	H. M. Thimmaiah		M	Small Farmer		
1370	Hosalli	Sri Muthappa	L H Appayya		M	Small Farmer		
1371	Hosalli	Sri Muthappa	H E Uttayya		M	Small Farmer		
1372	Hosalli	Sri Muthappa	Tangadappa		M	Small Farmer		
1373	Hosalli	Sri Muthappa	H E Uttayya		M	Small Farmer		
1374	Hosalli	Sri Muthappa	Veerappa		M	Small Farmer		

1375	Hosalli	Sri Muthappa			M	Small Farmer		
1376	Hosalli	Sri Muthappa	K / N / Ningamma		M	Small Farmer		
1377	Hosalli	Sri Muthappa			M	Small Farmer		
1378	Hosalli	Sri Muthappa	Devamma		M	Small Farmer		
1379	Hosalli	Sri Muthappa	H K Lokesh		M	Small Farmer		
1380	Hosalli	Sri Muthappa	NM Muthanna		M	Small Farmer		
1381	Hosalli	Sri Muthappa	NM Muthanna		M	Small Farmer		
1382	Hosalli	Sri Muthappa	K / K / Veerappa		M	Small Farmer		
1383	Hosalli	Sri Muthappa	K / K / Veerappa		M	Small Farmer		
1384	Hosalli	Sri Muthappa	V. M Prabakar		M	Small Farmer		
1385		Sri Muthappa			M	Small Farmer		
1386	Hosalli	Sri Muthappa	T.S. Prasad		M	Small Farmer		
1387	Hosalli	Sri Muthappa			M	Small Farmer		
1388	Hosalli	Sri Muthappa	B C Shanthamma		M	Small Farmer		
1389	Hosalli	Sri Muthappa			M	Small Farmer		
1390	Hosalli	Sri Muthappa	B.H. Ananda		M	Small Farmer		
1391	Hosalli	Sri Muthappa			M	Small Farmer		
1392	Hosalli	Sri Muthappa	P / M / Lingappa		M	Small Farmer		
1393	Hosalli	Sri Muthappa			M	Small Farmer		
1394	Hosalli	Sri Muthappa	J / T / Thimmaiah		M	Small Farmer		
1395	Hosalli	Sri Muthappa	VV style		M	Small Farmer		
1396	Hosalli	Sri Muthappa	Chetan K.P. .		M	Small Farmer		
1397	Hosalli	Sri Muthappa	HD Dhananjaya		M	Small Farmer		
1398	Hosalli	Sri Muthappa	C. N. Satish		M	Small Farmer		
1399	Hosalli	Sri Muthappa	T M Manohar		M	Small Farmer		
1400	Hosalli	Sri Muthappa	A / M / Somaiah		M	Small Farmer		
1401	Hosalli	Sri Muthappa	Mrs. H. B. Parvathamma		M	Small Farmer		
1402	Hosalli	Sri Muthappa	N Nagarathnamma		M	Small Farmer		
1403	Hosalli	Sri Muthappa	T / S / Prasad		M	Small Farmer		
1404	Hosalli	Sri Muthappa	P / B / Rathna		M	Small Farmer		
1405	Hosalli	Sri Muthappa	Dambukkumbura D / Muthanna		M	Small Farmer		
1406	Hosalli	Sri Muthappa			M	Small Farmer		
1407	Hosalli	Sri Muthappa	T.S. Usha		M	Small Farmer		
1408	Hosalli	Sri Muthappa	T N Raveendran		M	Small Farmer		
1409	Hosalli	Sri Muthappa	VV Shyla.		M	Small Farmer		
1410	Hosalli	Sri Muthappa	Mrs. Shantha		M	Small Farmer		
1411	Hosalli	Sri Muthappa	Mrs. Gowramma		M	Small Farmer		
1412	Hosalli	Sri Muthappa	VV Shyla.		M	Small Farmer		

1413	Hosalli	Sri Muthappa	Mrs. P / B / Rathna		M	Small Farmer		
1414	Hosalli	Sri Muthappa	B C Shanthamma		M	Small Farmer		
1415	Hosalli	Sri Muthappa	B.H. Ananda		M	Small Farmer		
1416	Hosalli	Sri Muthappa	Mrs. V V Shaila		M	Small Farmer		
1417	Hosalli	Sri Muthappa	Mrs. P / B / Rathna		M	Small Farmer		
1418	Hosalli	Sri Muthappa	Dear David		M	Small Farmer		
1419	Hosalli	Sri Muthappa	Mrs. P / B / Rathna		M	Small Farmer		
1420	Hosalli	Sri Muthappa	K / K / KUYAN MOHAMMED		M	Small Farmer		
1421	Hosalli	Sri Muthappa	VV Shyla.		M	Small Farmer		
1422	Hosalli	Sri Muthappa	B C Shanthamma		M	Small Farmer		
1423	Hosalli	Sri Muthappa	B.H. Ananda		M	Small Farmer		
1424	Hosalli	Sri Muthappa	K / R / Krishnappa		M	Small Farmer		
1425	Hosalli	Sri Muthappa			M	Small Farmer		
1426	Hosalli	Sri Muthappa			M	Small Farmer		
1427	Hosalli	Sri Muthappa			M	Small Farmer		
1428	Hosalli	Sri Muthappa	VV Shyla.		M	Small Farmer		
1429	Hosalli	Sri Muthappa	Kaveri		M	Small Farmer		
1430	Hosalli	Sri Muthappa	H. P. Huvayya		M	Small Farmer		
1431	Hosalli	Sri Muthappa	H. M. Thimmaiah		M	Small Farmer		
1432	Hosalli	Sri Muthappa	Madappa		M	Small Farmer		
1433	Hosalli	Sri Muthappa	Mrs. Neelamma		M	Small Farmer		
1434	Hosalli	Sri Muthappa	C R Sunanti		M	Small Farmer		
1435	Hosalli	Sri Muthappa	C N Ponnamma		M	Small Farmer		
1436	Hosalli	Sri Muthappa	K / R / Krishnappa		M	Small Farmer		
1437	Hosalli	Sri Muthappa	Salda		M	Small Farmer		
1438	Hosalli	Sri Muthappa	Mr. P / M / Lingappa		M	Small Farmer		
1439	Hosalli	Sri Muthappa			M	Small Farmer		
1440	Hosalli	Sri Muthappa	Prabha		M	Small Farmer		
1441	Hosalli	Sri Muthappa	Eerappa P.T. .		M	Small Farmer		
1442	Hosalli	Sri Muthappa	B C Shanthamma		M	Small Farmer		
1443	Hosalli	Sri Muthappa	B.H. Ananda		M	Small Farmer		
1444	Hosalli	Sri Muthappa	Ningappa		M	Small Farmer		
1445	Hosalli	Sri Muthappa	Chowdlu Puppayya		M	Small Farmer		
1446	Hosalli	Sri Muthappa	B C Shanthamma		M	Small Farmer		
1447	Hosalli	Sri Muthappa	B.H. Ananda		M	Small Farmer		
1448	Hosalli	Sri Muthappa	Basavanna is the god		M	Small Farmer		
1449	Hosalli	Sri Muthappa	Devamma		M	Small Farmer		
1450	Hosalli	Sri Muthappa	Gangnamma		M	Small Farmer		

1451	Hosalli	Sri Muthappa	HK Pramod.		M	Small Farmer		
1452	Hosalli	Sri Muthappa	. N. B. Rekha		M	Small Farmer		
1453	Hosalli	Sri Muthappa	H.E. Uttayya.		M	Small Farmer		
1454	Hosalli	Sri Muthappa	N. B. Rekha		M	Small Farmer		
1455	Hosalli	Sri Muthappa	B / M / Bopayya		M	Small Farmer		
1456	Hosalli	Sri Muthappa	Erappa P T		M	Small Farmer		
1457	Hosalli	Sri Muthappa	H V Kamala		M	Small Farmer		
1458	Hosalli	Sri Muthappa	Gangamma Rajeeva T M		M	Small Farmer		
1459	Hosalli	Sri Muthappa	Darmappa		M	Small Farmer		
1460	Hosalli	Sri Muthappa	Krishnappa H G		M	Small Farmer		
1461	Hosalli	Sri Muthappa	Ganesh		M	Small Farmer		
1462	Hosalli	Sri Muthappa	C N Erappa		M	Small Farmer		
1463	Hosalli	Sri Muthappa	Rani		M	Small Farmer		
1464	Hosalli	Sri Muthappa			M	Small Farmer		
1465	Hosalli	Sri Muthappa	Vinodhkumar H K		M	Small Farmer		
1466	Hosalli	Sri Muthappa			M	Small Farmer		
1467	Hosalli	Sri Muthappa	Ramesh K K		M	Small Farmer		
1468	Hosalli	Sri Muthappa	Rekha N B		M	Small Farmer		
1469		Sri Muthappa			M	Small Farmer		
1470	Hosalli	Sri Muthappa	Kamala K R		M	Small Farmer		
1471	seege hosuru	Sri Muthappa	D M MUDDAPPA		M	Small Farmer		
1472	seege hosuru	Sri Muthappa	SHREEMATHI M V SANGAMITRA		M	Small Farmer		
1473	seege hosuru	Sri Muthappa	M V SANGAMITRA		M	Small Farmer		
1474	seege hosuru	Sri Muthappa	SHREEMATHI M V SANGAMITRA		M	Small Farmer		
1475	seege hosuru	Sri Muthappa	M V SANGAMITRA		M	Small Farmer		
1476	seege hosuru	Sri Muthappa	LILLY DISOJA		M	Small Farmer		
1477	seege hosuru	Sri Muthappa	LILLY DISOJA		M	Small Farmer		
1478	seege hosuru	Sri Muthappa	V M NAGENDRA		M	Small Farmer		
1479	seege hosuru	Sri Muthappa	BORAMMA		M	Small Farmer		
1480	seege hosuru	Sri Muthappa	BORAMMA		M	Small Farmer		
1481	seege hosuru	Sri Muthappa	GOWRAMMA		M	Small Farmer		
1482	seege hosuru	Sri Muthappa	D J CHANDRAKUMAR		M	Small Farmer		
1483	seege hosuru	Sri Muthappa	K J LOKESH		M	Small Farmer		
1484	seege hosuru	Sri Muthappa	T T JAVARAPPA		M	Small Farmer		
1485	seege hosuru	Sri Muthappa	T T NARAYANA		M	Small Farmer		
1486	seege hosuru	Sri Muthappa	V M NAGENDRA		M	Small Farmer		

1487	seege hosuru	Sri Muthappa	SHREEMATHI K M JAREENA MUJEB	M	Small Farmer		
1488	seege hosuru	Sri Muthappa	SHREEMATHI PADMATHI	M	Small Farmer		
1489	seege hosuru	Sri Muthappa	SHREEMATHI PADMATHI	M	Small Farmer		
1490	seege hosuru	Sri Muthappa	SHREEMATHI K SEETHAMMA	M	Small Farmer		
1491	seege hosuru	Sri Muthappa	KUMBARA KARYAPPA	M	Small Farmer		
1492	seege hosuru	Sri Muthappa	T M VEERABHADRAPPA	M	Small Farmer		
1493	seege hosuru	Sri Muthappa	M K SOORAPPA	M	Small Farmer		
1494	seege hosuru	Sri Muthappa	SHEELA	M	Small Farmer		
1495	seege hosuru	Sri Muthappa	K K ERAPPA	M	Small Farmer		
1496	seege hosuru	Sri Muthappa	KALAPPA	M	Small Farmer		
1497	seege hosuru	Sri Muthappa	T B PRABHAKARA	M	Small Farmer		
1498	seege hosuru	Sri Muthappa	S JAVARAPPA	M	Small Farmer		
1499	seege hosuru	Sri Muthappa	SHREEMATHI BETTE	M	Small Farmer		
1500	seege hosuru	Sri Muthappa	KARTAYINI	M	Small Farmer		
1501	seege hosuru	Sri Muthappa	K J BALAKRISHNA	M	Small Farmer		
1502	seege hosuru	Sri Muthappa	GOWRAMMA	M	Small Farmer		
1503	seege hosuru	Sri Muthappa	JAVARAPPA	M	Small Farmer		
1504	seege hosuru	Sri Muthappa	T K LAKSHAMMA	M	Small Farmer		
1505	seege hosuru	Sri Muthappa	RAJU	M	Small Farmer		
1506	seege hosuru	Sri Muthappa	ANNAYYA	M	Small Farmer		
1507	seege hosuru	Sri Muthappa	K C KUSHALAPPA	M	Small Farmer		
1508	seege hosuru	Sri Muthappa	ANKAYYA	M	Small Farmer		
1509	seege hosuru	Sri Muthappa	RANGANNA	M	Small Farmer		
1510	seege hosuru	Sri Muthappa	LAKSHAYYA	M	Small Farmer		
1511	seege hosuru	Sri Muthappa	BHEEMAYYA K D	M	Small Farmer		
1512	seege hosuru	Sri Muthappa	SHREEMATHI NAGAMMA	M	Small Farmer		
1513	seege hosuru	Sri Muthappa	JAWAREGOWDA	M	Small Farmer		
1514	seege hosuru	Sri Muthappa	SHAKTI	M	Small Farmer		
1515	seege hosuru	Sri Muthappa	NINGAJAMMA	M	Small Farmer		
1516	seege hosuru	Sri Muthappa	HARIJANA MALLAYYA	M	Small Farmer		
1517	seege hosuru	Sri Muthappa	RANGANNA	M	Small Farmer		
1518	seege hosuru	Sri Muthappa	GOWRAMMA	M	Small Farmer		
1519	seege hosuru	Sri Muthappa	CHENNAPPA	M	Small Farmer		
1520	seege hosuru	Sri Muthappa	S S PALAKSHA	M	Small Farmer		
1521	seege hosuru	Sri Muthappa	SHREEMATHI JAYAMMA	M	Small Farmer		
1522	seege hosuru	Sri Muthappa	AKKAYYAMMA	M	Small Farmer		

1523	seege hosuru	Sri Muthappa	O B PARVATHI		M	Small Farmer		
1524	seege hosuru	Sri Muthappa	K T AMARAVATHI		M	Small Farmer		
1525	seege hosuru	Sri Muthappa	KAVERI		M	Small Farmer		
1526	seege hosuru	Sri Muthappa	G M MEDAPPA		M	Small Farmer		
1527	seege hosuru	Sri Muthappa	PADMAKUMARI		M	Small Farmer		
1528	seege hosuru	Sri Muthappa	SHREEMATHI VANAJA		M	Small Farmer		
1529	seege hosuru	Sri Muthappa	IST PUTTAMMA		M	Small Farmer		
1530	seege hosuru	Sri Muthappa	JAVARAYYA		M	Small Farmer		
1531	seege hosuru	Sri Muthappa	S R SUNEEL RAO		M	Small Farmer		
1532	seege hosuru	Sri Muthappa	S N RAJARAV		M	Small Farmer		
1533	seege hosuru	Sri Muthappa	E RUDRAPPA		M	Small Farmer		
1534	YADURU	Basaveshwara	A K Dharmappa		M	Small Farmer		
1535	YADURU	Basaveshwara	A D Savithri		M	Small Farmer		
1536	YADURU	Basaveshwara	Eramma		M	Small Farmer		
1537	YADURU	Basaveshwara	H / S / Prakash		M	Small Farmer		
1538	YADURU	Basaveshwara	D B Ningamma		M	Small Farmer		
1539	YADURU	Basaveshwara	Bojamma D.S.		M	Small Farmer		
1540	YADURU	Basaveshwara	Chattera Hoovaiah		M	Small Farmer		
1541	YADURU	Basaveshwara	K / Mahabala Rai		M	Small Farmer		
1542	YADURU	Basaveshwara	H / P / Sulochana		M	Small Farmer		
1543	YADURU	Basaveshwara	H. S. Prakash		M	Small Farmer		
1544	YADURU	Basaveshwara	Doddegowdna Doddanna		M	Small Farmer		
1545	YADURU	Basaveshwara	Mrs. Anita Arunkumar		M	Small Farmer		
1546	YADURU	Basaveshwara	Rajasekhar		M	Small Farmer		
1547	YADURU	Basaveshwara	D / D / Doddaiah		M	Small Farmer		
1548	YADURU	Basaveshwara	H. S. Prakash		M	Small Farmer		
1549	YADURU	Basaveshwara	Mrs. Lakshamma		M	Small Farmer		
1550	YADURU	Basaveshwara	H K Kavitha		M	Small Farmer		
1551	YADURU	Basaveshwara	H K Rajesh		M	Small Farmer		
1552	YADURU	Basaveshwara	A / D / Savitri		M	Small Farmer		
1553	YADURU	Basaveshwara	Mrs. Honnamma		M	Small Farmer		
1554	YADURU	Basaveshwara	H. S. Prakash		M	Small Farmer		
1555	YADURU	Basaveshwara	Kamamma		M	Small Farmer		
1556	YADURU	Basaveshwara	N.S. Nandish		M	Small Farmer		
1557	YADURU	Basaveshwara	L Mallaya		M	Small Farmer		
1558	YADURU	Basaveshwara	H. S. Prakash		M	Small Farmer		
1559	YADURU	Basaveshwara	S D / Silver		M	Small Farmer		
1560	YADURU	Basaveshwara	N.S. Nandish		M	Small Farmer		
1561	YADURU	Basaveshwara	Rudrappa		M	Small Farmer		

1562	YADURU	Basaveshwara	Harijanara ninga		M	Small Farmer		
1563	YADURU	Basaveshwara	<i>Harijana belli</i>		M	Small Farmer		
1564	YADURU	Basaveshwara	Purnima Virupaksha.		M	Small Farmer		
1565	YADURU	Basaveshwara	H C Nayanakumar		M	Small Farmer		
1566	YADURU	Basaveshwara	Harijana Kaala		M	Small Farmer		
1567	YADURU	Basaveshwara	Harijans Parvati		M	Small Farmer		
1568	YADURU	Basaveshwara	kenchamma		M	Small Farmer		
1569	YADURU	Basaveshwara	Hoovaiah H B		M	Small Farmer		
1570	YADURU	Basaveshwara	Thayamma		M	Small Farmer		
1571	YADURU	Basaveshwara	Harijana Basava		M	Small Farmer		
1572	YADURU	Basaveshwara	H N Ganesh		M	Small Farmer		
1573	YADURU	Basaveshwara	Mrs. Satyaprema		M	Small Farmer		
1574	YADURU	Akshaya	Somappa		M	Small Farmer		
1575	YADURU	Akshaya	V / K / Gopala		M	Small Farmer		
1576	YADURU	Akshaya	Harijans Devaiah		M	Small Farmer		
1577	YADURU	Akshaya	P D Huvayya		M	Small Farmer		
1578	YADURU	Akshaya	Doddaiah		M	Small Farmer		
1579	YADURU	Akshaya	Jangamara Nagaraju		M	Small Farmer		
1580	YADURU	Akshaya	V / K / Narasimha		M	Small Farmer		
1581	YADURU	Akshaya	PG Muthanna		M	Small Farmer		
1582	YADURU	Akshaya	H. S. Prakash		M	Small Farmer		
1583	YADURU	Akshaya	D.S. Suresh		M	Small Farmer		
1584	YADURU	Akshaya	Kavernamma DT		M	Small Farmer		
1585	YADURU	Akshaya	D / E / Rudrappa		M	Small Farmer		
1586	YADURU	Akshaya	H. S. Prakash		M	Small Farmer		
1587	YADURU	Akshaya	D / K / Kushalappa		M	Small Farmer		
1588	YADURU	Akshaya	D N Puttaswamy		M	Small Farmer		
1589	YADURU	Akshaya	B / K / Thammaiah		M	Small Farmer		
1590	YADURU	Akshaya	Muttanna		M	Small Farmer		
1591	YADURU	Akshaya	D / D / Joyappa		M	Small Farmer		
1592	YADURU	Akshaya	D. E. Rudrappa		M	Small Farmer		
1593	YADURU	Akshaya	C. D. Gulabi.		M	Small Farmer		
1594	YADURU	Akshaya	C. D. Gulabi.		M	Small Farmer		
1595	YADURU	Akshaya	H. S. Prakash		M	Small Farmer		
1596	YADURU	Akshaya	C. D. Gulabi.		M	Small Farmer		
1597	YADURU	Akshaya	DP Venkatesh.		M	Small Farmer		
1598	YADURU	Akshaya	D K Komarappa.		M	Small Farmer		
1599	YADURU	Akshaya	N.Vimal Kumar.		M	Small Farmer		
1600	YADURU	Akshaya	Y D Nagesh.		M	Small Farmer		

1601	YADURU	Akshaya	B D Ramakrishna		M	Small Farmer		
1602	YADURU	Akshaya	B D Ramakrishna		M	Small Farmer		
1603	YADURU	Akshaya	Dayananda K.G. .		M	Small Farmer		
1604	YADURU	Akshaya	Erappa		M	Small Farmer		
1605	YADURU	Akshaya	Balugamma		M	Small Farmer		
1606	YADURU	Akshaya	Erappa		M	Small Farmer		
1607	YADURU	Akshaya	Vanajakshamma		M	Small Farmer		
1608	YADURU	Akshaya	Mrs. Satya Prema		M	Small Farmer		
1609	YADURU	Akshaya	P D Huvaiah		M	Small Farmer		
1610	YADURU	Akshaya	P D Huvaiah		M	Small Farmer		
1611	YADURU	Akshaya	Dharmappa		M	Small Farmer		
1612	YADURU	Akshaya	A / S / Lingaraju		M	Small Farmer		
1613	YADURU	Akshaya	H N, Ganesha		M	Small Farmer		
1614	YADURU	Akshaya	Rudrappa		M	Small Farmer		
1615	YADURU	Akshaya	Y E Ramappa		M	Small Farmer		
1616	YADURU	Akshaya	Mr. / D / K / Kushalappa		M	Small Farmer		
1617	YADURU	Akshaya	Doddegowdna Dharmappa		M	Small Farmer		
1618	YADURU	Akshaya	Subba		M	Small Farmer		
1619	YADURU	Akshaya	A S Janaki		M	Small Farmer		
1620	YADURU	Akshaya	A S Lingaraju		M	Small Farmer		
1621	YADURU	Akshaya	K U Venkatesh		M	Small Farmer		
1622	YADURU	Akshaya	G u poovaiah		M	Small Farmer		
1623	YADURU	Akshaya	D K Kushalappa		M	Small Farmer		
1624	YADURU	Akshaya	D K Changappa		M	Small Farmer		
1625	YADURU	Akshaya	D N Bopaiah		M	Small Farmer		
1626	YADURU	Akshaya	D. D. Muthanna		M	Small Farmer		
1627	YADURU	Akshaya	D / E / Rudrappa		M	Small Farmer		
1628	YADURU	Akshaya	Y D Chandrappa		M	Small Farmer		
1629	YADURU	Akshaya	Y.E.Ramappa		M	Small Farmer		
1630	YADURU	Akshaya	Y. D. Somavati		M	Small Farmer		
1631	YADURU	Akshaya	C H Nandakishor		M	Small Farmer		
1632	YADURU	Akshaya	C H Muthanna		M	Small Farmer		
1633	YADURU	Akshaya	H C Chandrappa		M	Small Farmer		
1634	YADURU	Akshaya	H C Puttaswamy		M	Small Farmer		
1635	YADURU	Akshaya	H. S. Prakash		M	Small Farmer		
1636	YADURU	Akshaya	Mr. E / Uttayya		M	Small Farmer		
1637	YADURU	Akshaya	Uttaiah		M	Small Farmer		
1638	YADURU	Akshaya	Hoovaiah H B		M	Small Farmer		
1639	YADURU	Akshaya	Puppaiah		M	Small Farmer		

1640	YADURU	Akshaya	Beeraiiah		M	Small Farmer		
1641	YADURU	Akshaya	H. S. Prakash		M	Small Farmer		
1642	YADURU	Akshaya	K / y / gurappa		M	Small Farmer		
1643	YADURU	Akshaya	Mr. / D / K / Kushalappa		M	Small Farmer		
1644	YADURU	Akshaya	Chinnamma		M	Small Farmer		
1645	YADURU	Akshaya	D K Kushalappa.		M	Small Farmer		
1646	YADURU	Akshaya	Shanthaiah		M	Small Farmer		
1647	YADURU	Akshaya	Puttyya		M	Small Farmer		
1648	YADURU	Akshaya	P D Huvayya		M	Small Farmer		
1649	YADURU	Sri Muthappa	B.P.Vedamoorthy.		M	Small Farmer		
1650	YADURU	Sri Muthappa	Y / Y / Dharmappa		M	Small Farmer		
1651	YADURU	Sri Muthappa	Vanajakshamma		M	Small Farmer		
1652	YADURU	Sri Muthappa	Mrs. Anita Arun Kumar		M	Small Farmer		
1653	YADURU	Sri Muthappa	Kodavara's Shanthaiah		M	Small Farmer		
1654	YADURU	Sri Muthappa	Era		M	Small Farmer		
1655	YADURU	Sri Muthappa	Praveen Kumar C D .		M	Small Farmer		
1656	YADURU	Sri Muthappa	Doddegowdna Dharmappa		M	Small Farmer		
1657	YADURU	Sri Muthappa	Eramma		M	Small Farmer		
1658	YADURU	Sri Muthappa	B.P.Vedamoorthy.		M	Small Farmer		
1659	YADURU	Sri Muthappa	H. S. Prakash		M	Small Farmer		
1660	YADURU	Sri Muthappa	Mrs. Satyaprema		M	Small Farmer		
1661	YADURU	Sri Muthappa	Dharmappa		M	Small Farmer		
1662	YADURU	Sri Muthappa	C. D. Praveen Kumar.		M	Small Farmer		
1663	YADURU	Sri Muthappa	H. S. Prakash		M	Small Farmer		
1664	YADURU	Sri Muthappa	thammanna		M	Small Farmer		
1665	YADURU	Sri Muthappa	Purnima Virupaksha.		M	Small Farmer		
1666	YADURU	Sri Muthappa	H. S. Prakash		M	Small Farmer		
1667	YADURU	Sri Muthappa	H. S. Prakash		M	Small Farmer		
1668	YADURU	Sri Muthappa	K M Ningappa Rai		M	Small Farmer		
1669	YADURU	Sri Muthappa	Vanajakshamma		M	Small Farmer		
1670	YADURU	Sri Muthappa	Dharmappa		M	Small Farmer		
1671	YADURU	Sri Muthappa	Era		M	Small Farmer		
1672	YADURU	Sri Muthappa	H / N / Huvayya		M	Small Farmer		
1673	YADURU	Sri Muthappa	Rudrappa		M	Small Farmer		
1674	YADURU	Sri Muthappa	A S Janaki		M	Small Farmer		
1675	YADURU	Sri Muthappa	Satheesh Kumar		M	Small Farmer		
1676	YADURU	Sri Muthappa	Balugamma		M	Small Farmer		
1677	YADURU	Sri Muthappa	Mrs. Satyaprema		M	Small Farmer		
1678	YADURU	Sri Muthappa	Y / Y / Dharmappa		M	Small Farmer		

1679	YADURU	Sri Muthappa	H / R / YASHODA		M	Small Farmer		
1680	YADURU	Sri Muthappa	Dharmappa		M	Small Farmer		
1681	YADURU	Sri Muthappa	Puppayah		M	Small Farmer		
1682	YADURU	Sri Muthappa	Mrs. Satyaprema		M	Small Farmer		
1683	YADURU	Sri Muthappa	S. S. Kiran		M	Small Farmer		
1684	YADURU	Sri Muthappa	Hoovaiah H B		M	Small Farmer		
1685	YADURU	Sri Muthappa	Ninga		M	Small Farmer		
1686	YADURU	Sri Muthappa	Y D Nagesh.		M	Small Farmer		
1687	YADURU	Sri Muthappa	H / C / Babu Rajendra		M	Small Farmer		
1688	YADURU	Sri Muthappa	H / C / Babu Rajendra		M	Small Farmer		
1689	YADURU	Sri Muthappa	Devaiah		M	Small Farmer		
1690	YADURU	Sri Muthappa	H / N / Huvayya		M	Small Farmer		
1691	YADURU	Sri Muthappa	Dharmappa		M	Small Farmer		
1692	YADURU	Sri Muthappa	Mogappa		M	Small Farmer		
1693	YADURU	Sri Muthappa	Mrs. P.G.Sarada		M	Small Farmer		
1694	YADURU	Sri Muthappa	Eramma		M	Small Farmer		
1695	YADURU	Sri Muthappa	Balagai kuluvadi era		M	Small Farmer		
1696	YADURU	Sri Muthappa	Harijanatimma		M	Small Farmer		
1697	YADURU	Sri Muthappa	N.Vimal Kumar.		M	Small Farmer		
1698	YADURU	Sri Muthappa	N.Vimal Kumar.		M	Small Farmer		
1699	YADURU	Sri Muthappa	M C Huvayya		M	Small Farmer		
1700	YADURU	Sri Muthappa	H N Uttayya		M	Small Farmer		
1701	YADURU	Sri Muthappa	H. S. Prakash		M	Small Farmer		
1702	YADURU	Sri Muthappa	Y B. Callaway		M	Small Farmer		
1703	YADURU	Sri Muthappa	Purnima Virupaksha.		M	Small Farmer		
1704	YADURU	Sri Muthappa	D / N / Bopaiah		M	Small Farmer		
1705	YADURU	Sri Muthappa	A C Ponnamma		M	Small Farmer		
1706	YADURU	Sri Muthappa	A K Rajappa		M	Small Farmer		
1707	YADURU	Sri Muthappa	A K Veerappa		M	Small Farmer		
1708	YADURU	Sri Muthappa	A C Hoovaiah		M	Small Farmer		
1709	YADURU	Sri Muthappa	A K Devyaiah		M	Small Farmer		
1710	YADURU	Sri Muthappa	C A Janaki		M	Small Farmer		
1711	YADURU	Sri Muthappa	B E Thammaiah		M	Small Farmer		
1712	YADURU	Sri Muthappa	Chitira Hoovaiah		M	Small Farmer		
1713	YADURU	Sri Muthappa	B E Thammaiah		M	Small Farmer		
1714	YADURU	Sri Muthappa	A C Nagesh		M	Small Farmer		
1715	YADURU	Sri Muthappa	A K Veerappa		M	Small Farmer		
1716	YADURU	Sri Muthappa	A K Veerappa		M	Small Farmer		
1717	YADURU	Sri Muthappa	Chitira Hoovaiah		M	Small Farmer		

1718	YADURU	Sri Muthappa	C / H / Mutanna		M	Small Farmer		
1719	YADURU	Sri Muthappa	C / H / Mutanna		M	Small Farmer		
1720	YADURU	Sri Muthappa	C / H / Mutanna		M	Small Farmer		
1721	YADURU	Sri Muthappa	Joyappa		M	Small Farmer		
1722	YADURU	Sri Muthappa	A T Kalappa		M	Small Farmer		
1723	YADURU	Sri Muthappa	A K Ramappa		M	Small Farmer		
1724	YADURU	Sri Muthappa	A.L. Mogappa.		M	Small Farmer		
1725	YADURU	Sri Muthappa	A T Uttayya.		M	Small Farmer		
1726	YADURU	Sri Muthappa	A K Veerappa.		M	Small Farmer		
1727	YADURU	Sri Muthappa	Shivappa		M	Small Farmer		
1728	YADURU	Sri Muthappa	Asegodi G / Madappa		M	Small Farmer		
1729	YADURU	Sri Muthappa	A / U / Subbayya		M	Small Farmer		
1730	YADURU	Sri Muthappa	Mrs. Dharmamma		M	Small Farmer		
1731	YADURU	Sri Muthappa	Joyappa		M	Small Farmer		
1732	YADURU	Sri Muthappa	Joyappa		M	Small Farmer		
1733	YADURU	Sri Muthappa	A / K / Veerappa		M	Small Farmer		
1734	YADURU	Sri Muthappa	A / K / Veerappa		M	Small Farmer		
1735	YADURU	Sri Muthappa	Mogappa		M	Small Farmer		
1736	YADURU	Sri Muthappa	I love it		M	Small Farmer		
1737	YADURU	Sri Muthappa	The Basavaraju		M	Small Farmer		
1738	YADURU	Sri Muthappa	Puppayah		M	Small Farmer		
1739	YADURU	Sri Muthappa	A K Rajappa		M	Small Farmer		
1740	YADURU	Sri Muthappa	A K Rajappa		M	Small Farmer		
1741	YADURU	Sri Muthappa	A K Rajappa		M	Small Farmer		
1742	YADURU	Sri Muthappa	A K Ramappa		M	Small Farmer		
1743	YADURU	Sri Muthappa	A K Ramappa		M	Small Farmer		
1744	YADURU	Sri Muthappa	A P Eerappa		M	Small Farmer		
1745	YADURU	Sri Muthappa	A C Komarappa		M	Small Farmer		
1746	YADURU	Sri Muthappa	A C Nagesh		M	Small Farmer		
1747	YADURU	Sri Muthappa	A C Hoovaiah		M	Small Farmer		
1748	YADURU	Sri Muthappa	Y H Kariappa		M	Small Farmer		
1749	YADURU	Sri Muthappa	Mrs. H. H. Gangamma		M	Small Farmer		
1750	YADURU	Sri Muthappa	Mrs. H. H. Gangamma		M	Small Farmer		
1751	YADURU	Sri Muthappa	H S Beliyappa		M	Small Farmer		
1752	YADURU	Sri Muthappa	Mrs. D / Gangamma		M	Small Farmer		
1753	YADURU	Sri Muthappa	Asegodi Lakshmappa		M	Small Farmer		
1754	YADURU	Sri Muthappa	Joyappa		M	Small Farmer		
1755	YADURU	Sri Muthappa	A P Dharmasheela		M	Small Farmer		
1756	YADURU	Sri Muthappa	Asegodi Basavaraju		M	Small Farmer		

1757	YADURU	Sri Muthappa	A. T.poovaiah		M	Small Farmer		
1758	YADURU	Sri Muthappa	A / K / Veerappa		M	Small Farmer		
1759	YADURU	Sri Muthappa	A M Ananda		M	Small Farmer		
1760	YADURU	Sri Muthappa	Asegodi G / Madappa		M	Small Farmer		
1761	YADURU	Sri Muthappa	Asegodi G / Madappa		M	Small Farmer		
1762	YADURU	Sri Muthappa	Hoovaih		M	Small Farmer		
1763	YADURU	Sri Muthappa	Joyappa		M	Small Farmer		
1764	YADURU	Sri Muthappa	Y / H / Chinnappa		M	Small Farmer		
1765	YADURU	Sri Muthappa	Joyappa		M	Small Farmer		
1766	YADURU	Sri Muthappa	Basamma.		M	Small Farmer		
1767	YADURU	Sri Muthappa	Asgodi G. Madappa		M	Small Farmer		
1768	YADURU	Sri Muthappa	Chinnappa		M	Small Farmer		
1769	YADURU	Sri Muthappa	Puttuswamy		M	Small Farmer		
1770	YADURU	Sri Muthappa	Joyappa		M	Small Farmer		
1771	YADURU	Sri Muthappa	Raju		M	Small Farmer		
1772	YADURU	Sri Muthappa	Joyappa		M	Small Farmer		
1773	YADURU	Sri Muthappa	A C Hoovaiah		M	Small Farmer		
1774	YADURU	Sri Muthappa	A C Hoovaiah		M	Small Farmer		
1775	YADURU	Sri Muthappa	Mrs. A / Dharmamma		M	Small Farmer		
1776	YADURU	Sri Muthappa	Mallamma		M	Small Farmer		
1777	YADURU	Sri Muthappa	S. S. Kiran		M	Small Farmer		
1778	YADURU	Sri Muthappa	S / S / Premaleela		M	Small Farmer		
1779	YADURU	Sri Muthappa	Joyappa		M	Small Farmer		
1780	YADURU	Sri Muthappa	S / S / Premaleela		M	Small Farmer		
1781	YADURU	Sri Muthappa	Mrs. A / Dharmamma		M	Small Farmer		
1782	YADURU	Sri Muthappa	A C Hoovaiah		M	Small Farmer		
1783	YADURU	Sri Muthappa	puttamma		M	Small Farmer		
1784	YADURU	Sri Muthappa	Raju		M	Small Farmer		
1785	YADURU	Sri Muthappa	Erappa		M	Small Farmer		
1786	YADURU	Sri Muthappa	Mrs. Basamma		M	Small Farmer		
1787	YADURU	Sri Muthappa	Preemaleela		M	Small Farmer		
1788	YADURU	Sri Muthappa	D. P. Kumaraswamy		M	Small Farmer		
1789	YADURU	Sri Muthappa	Y / K / Huvayya		M	Small Farmer		
1790	YADURU	Sri Muthappa	Chinnappa		M	Small Farmer		
1791	YADURU	Sri Muthappa	A / K / Ramappa		M	Small Farmer		
1792	YADURU	Sri Muthappa	D / Y / Puppayya		M	Small Farmer		
1793	YADURU	Sri Muthappa	D.C. Raju		M	Small Farmer		
1794	YADURU	Sri Muthappa	Asegodi Changappa		M	Small Farmer		
1795	YADURU	Sri Muthappa	D / Y / Kumarappa		M	Small Farmer		

1796	YADURU	Sri Muthappa	Chechiraira M / Devavappa		M	Small Farmer		
1797	YADURU	Sri Muthappa	D K Jayamma		M	Small Farmer		
1798	YADURU	Sri Muthappa	Chechiraira M / Devavappa		M	Small Farmer		
1799	YADURU	Sri Muthappa	Mr. B / Yam / Ananda		M	Small Farmer		
1800	YADURU	Sri Muthappa	Mrs. Dharmamma		M	Small Farmer		
1801	YADURU	Sri Muthappa	Subbaiah		M	Small Farmer		
1802	YADURU	Sri Muthappa	Mrs. Basamma		M	Small Farmer		
1803	YADURU	Sri Muthappa	D K Jayamma		M	Small Farmer		
1804	YADURU	Sri Muthappa	Mrs Y A Muttamma		M	Small Farmer		
1805	YADURU	Sri Muthappa	A. E. Mallappa		M	Small Farmer		
1806	YADURU	Sri Muthappa	Joyappa		M	Small Farmer		
1807	YADURU	Sri Muthappa	D.C. Raju		M	Small Farmer		
1808	YADURU	Sri Muthappa	D.C. Raju		M	Small Farmer		
1809	YADURU	Sri Muthappa	D P Prasanna		M	Small Farmer		
1810	YADURU	Sri Muthappa	A. M. Paramesh		M	Small Farmer		
1811	YADURU	Sri Muthappa	D / C / Eeramma		M	Small Farmer		
1812	YADURU	Sri Muthappa	C D Somaka		M	Small Farmer		
1813	YADURU	Sri Muthappa	D / K / Jayappa		M	Small Farmer		
1814	YADURU	Sri Muthappa	D / K / Jayappa		M	Small Farmer		
1815	YADURU	Akshaya	A K Veerappa		M	Small Farmer		
1816	YADURU	Akshaya	AV Poovamma		M	Small Farmer		
1817	YADURU	Akshaya	A V Karthik		M	Small Farmer		
1818	YADURU	Akshaya	A T Jayappa		M	Small Farmer		
1819	YADURU	Akshaya	AT Jayappa		M	Small Farmer		
1820	YADURU	Akshaya	Mrs. Basamma		M	Small Farmer		
1821	YADURU	Akshaya	AC / Ganesha		M	Small Farmer		
1822	YADURU	Akshaya	AC / Ganesha		M	Small Farmer		
1823	YADURU	Akshaya	AM Manohara @ Chandraju		M	Small Farmer		
1824	YADURU	Akshaya	A P Dharmasheela		M	Small Farmer		
1825	YADURU	Akshaya	D / K / Jayappa		M	Small Farmer		
1826	YADURU	Akshaya	Hoovaiiah H B		M	Small Farmer		
1827	YADURU	Akshaya	Y K Hoovaih		M	Small Farmer		
1828	YADURU	Akshaya	Puttuswamy		M	Small Farmer		
1829	YADURU	Akshaya	Basavaraju		M	Small Farmer		
1830	YADURU	Akshaya	Basavaraju		M	Small Farmer		
1831	YADURU	Akshaya	Asegodi Ponnamma		M	Small Farmer		
1832	YADURU	Akshaya	L / R / Joyappa		M	Small Farmer		
1833	YADURU	Akshaya	Kuttappa		M	Small Farmer		

1834	YADURU	Akshaya	Dodda Puttegowdna Kumarappa		M	Small Farmer		
1835	YADURU	Akshaya	Chitira Hoovaiah		M	Small Farmer		
1836	YADURU	Akshaya	Dodda PuttegowdnaKumarappa		M	Small Farmer		
1837	YADURU	Akshaya	Asegodi G / Madappa		M	Small Farmer		
1838	YADURU	Akshaya	Puttuswamy		M	Small Farmer		
1839	YADURU	Akshaya	K.P.Banuprakash.		M	Small Farmer		
1840	YADURU	Akshaya	K.P.Banuprakash.		M	Small Farmer		
1841	YADURU	Akshaya	dodda puttegowdna Kumarappa		M	Small Farmer		
1842	YADURU	Akshaya	dodda puttegowdna Kumarappa		M	Small Farmer		
1843	YADURU	Akshaya	Chitira Hoovaiah		M	Small Farmer		
1844	YADURU	Akshaya	A K Ramappa		M	Small Farmer		
1845	YADURU	Akshaya	HN Ganesha		M	Small Farmer		
1846	YADURU	Akshaya	Asegodi Basavaraju		M	Small Farmer		
1847	YADURU	Akshaya	Asegodi Basavaraju		M	Small Farmer		
1848	YADURU	Akshaya	Asegodi Ponnamma		M	Small Farmer		
1849	YADURU	Akshaya	YN Sannappa.		M	Small Farmer		
1850	YADURU	Akshaya	Joyappa		M	Small Farmer		
1851	YADURU	Akshaya	Puttuswamy		M	Small Farmer		
1852	YADURU	Akshaya	Asegodi G / Madappa		M	Small Farmer		
1853	YADURU	Akshaya	kodagara asagoode Erappa		M	Small Farmer		
1854	YADURU	Akshaya	Puttuswamy		M	Small Farmer		
1855	YADURU	Akshaya	Joyappa		M	Small Farmer		
1856	YADURU	Akshaya	Asegodi G / Madappa		M	Small Farmer		
1857	YADURU	Akshaya	Basavaraju		M	Small Farmer		
1858	YADURU	Akshaya	Puttuswamy		M	Small Farmer		
1859	YADURU	Akshaya	Sannappa		M	Small Farmer		
1860	YADURU	Akshaya	A. M. Paramesh		M	Small Farmer		
1861	YADURU	Akshaya	Sowmya H E		M	Small Farmer		
1862	YADURU	Akshaya	Sannappa		M	Small Farmer		
1863	YADURU	Akshaya	AM Manohara @ Chandraju		M	Small Farmer		
1864	YADURU	Akshaya	Basavaraju		M	Small Farmer		
1865	YADURU	Akshaya	AK Muthanna.		M	Small Farmer		
1866	YADURU	Akshaya	AK Ramappa		M	Small Farmer		
1867	YADURU	Akshaya	Tungabhadra.	85	M	Small Farmer		Taluk: Somwarpet

1868	YADURU	Akshaya	YN Sannappa.		M	Small Farmer		
1869	YADURU	Akshaya	AK Ramappa		M	Small Farmer		
1870	YADURU	Akshaya	Indira.		M	Small Farmer		
1871	YADURU	Akshaya	A K Ramappa		M	Small Farmer		
1872	YADURU	Akshaya	A. K. Raghu		M	Small Farmer		
1873	YADURU	Akshaya	Kodagara Asegoode Shivappa		M	Small Farmer		
1874	YADURU	Akshaya	Kodagara Asegoode Shivappa		M	Small Farmer		
1875	YADURU	Akshaya	Basavaraju		M	Small Farmer		
1876	YADURU	Akshaya	Joyappa		M	Small Farmer		
1877	YADURU	Akshaya	Puttuswamy		M	Small Farmer		
1878	YADURU	Akshaya	AM Manohara @ Chandraju		M	Small Farmer		
1879	YADURU	Akshaya	Asegodi G / Madappa		M	Small Farmer		
1880	YADURU	Akshaya	P D Huvayya		M	Small Farmer		
1881	YADURU	Akshaya	Kuttappa		M	Small Farmer		
1882	YADURU	Akshaya	A.R.Basappa		M	Small Farmer		
1883	YADURU	Akshaya	A. M. Ananda		M	Small Farmer		
1884	YADURU	Akshaya	Puppayah		M	Small Farmer		
1885	YADURU	Akshaya	Coffee.A.K.Verappa		M	Small Farmer		
1886	YADURU	Akshaya	AM Manohara @ Chandraju		M	Small Farmer		
1887	YADURU	Akshaya	Joyappa		M	Small Farmer		
1888	YADURU	Akshaya	Asegodi G / Madappa		M	Small Farmer		
1889	YADURU	Akshaya			M	Small Farmer		
1890	YADURU	Sri Muthappa	AK Muthanna.		M	Small Farmer		
1891	YADURU	Sri Muthappa	Kuttappa		M	Small Farmer		
1892	YADURU	Sri Muthappa	Subbaiah		M	Small Farmer		
1893	YADURU	Sri Muthappa	AM Manohara @ Chandraju		M	Small Farmer		
1894	YADURU	Sri Muthappa	Joyappa		M	Small Farmer		
1895	YADURU	Sri Muthappa	kodagara asagoode Erappa		M	Small Farmer		
1896	YADURU	Sri Muthappa	H B Suresh		M	Small Farmer		
1897	YADURU	Sri Muthappa	Mrs. Satyaprama		M	Small Farmer		
1898	YADURU	Sri Muthappa	Asegodi G / Madappa		M	Small Farmer		
1899	YADURU	Sri Muthappa	Raju		M	Small Farmer		
1900	YADURU	Sri Muthappa	Coffee A K Muthanna		M	Small Farmer		
1901	YADURU	Sri Muthappa	A. P. Tara (Tara Lokanath)		M	Small Farmer		
1902	YADURU	Sri Muthappa	Y H Kariappa		M	Small Farmer		
1903	YADURU	Sri Muthappa	H H Basavaraj		M	Small Farmer		
1904	YADURU	Sri Muthappa	Joyappa		M	Small Farmer		

1905	YADURU	Sri Muthappa	Tungabhadra.		M	Small Farmer		
1906	YADURU	Sri Muthappa	AM Manohara @ Chandraju		M	Small Farmer		
1907	YADURU	Sri Muthappa	Raju		M	Small Farmer		
1908	YADURU	Sri Muthappa	AM Manohara @ Chandraju		M	Small Farmer		
1909	YADURU	Sri Muthappa	Tungabhadra.		M	Small Farmer		
1910	YADURU	Sri Muthappa	Gurappa		M	Small Farmer		
1911	YADURU	Sri Muthappa	P D Huvayya		M	Small Farmer		
1912	YADURU	Sri Muthappa	Jayamma A P		M	Small Farmer		
1913	YADURU	Sri Muthappa	CoffeeA K Muttanna		M	Small Farmer		
1914	YADURU	Sri Muthappa	AK Muthanna		M	Small Farmer		
1915	YADURU	Sri Muthappa	AT Uttayya		M	Small Farmer		
1916	YADURU	Sri Muthappa	Doddegowdna Kuttappa		M	Small Farmer		
1917	YADURU	Sri Muthappa	Devaiah		M	Small Farmer		
1918	YADURU	Sri Muthappa	Satish Kumar		M	Small Farmer		
1919	YADURU	Sri Muthappa	AC / Hoovaih		M	Small Farmer		
1920	YADURU	Sri Muthappa	Asegodi Lakshmappa		M	Small Farmer		
1921	YADURU	Sri Muthappa	AK Veerappa		M	Small Farmer		
1922	YADURU	Sri Muthappa	Kuttappa		M	Small Farmer		
1923	YADURU	Sri Muthappa	A. M. Ananda		M	Small Farmer		
1924	YADURU	Sri Muthappa	A / S / Lingaraju		M	Small Farmer		
1925	YADURU	Sri Muthappa	Mrs. Basamma		M	Small Farmer		
1926	YADURU	Sri Muthappa	Mrs. Satya Prema		M	Small Farmer		
1927	YADURU	Sri Muthappa	Mrs. Satya Prema		M	Small Farmer		
1928	YADURU	Sri Muthappa	Mrs. Satya Prema		M	Small Farmer		
1929	YADURU	Sri Muthappa	Mrs. Satya Prema		M	Small Farmer		
1930	Hangallu	Sri Muthappa	H / N / Neelakanthappa		M	Small Farmer		
1931	Hangallu	Sri Muthappa			M	Small Farmer		
1932	Hangallu	Sri Muthappa	Malliah		M	Small Farmer		
1933	Hangallu	Sri Muthappa	B / yankta		M	Small Farmer		
1934	Hangallu	Sri Muthappa	Ba Chennuveera nanja byra		M	Small Farmer		
1935	Hangallu	Sri Muthappa	S.S. Anil		M	Small Farmer		
1936	Hangallu	Sri Muthappa	HR Dharmappa		M	Small Farmer		
1937	Hangallu	Sri Muthappa			M	Small Farmer		
1938	Hangallu	Sri Muthappa			M	Small Farmer		
1939	Hangallu	Sri Muthappa	H R Dharmappa		M	Small Farmer		
1940	Hangallu	Sri Muthappa	H.N. Huwaya		M	Small Farmer		
1941	Hangallu	Sri Muthappa	HR Dharmappa		M	Small Farmer		
1942	Hangallu	Sri Muthappa	G. S. Dharmappa		M	Small Farmer		
1943	Hangallu	Sri Muthappa	Lalita G L		M	Small Farmer		

1944	Hangallu	Sri Muthappa	J Nagaratna		M	Small Farmer		
1945	Hangallu	Sri Muthappa	Lalita G L		M	Small Farmer		
1946	Hangallu	Sri Muthappa	B.R. Ananda		M	Small Farmer		
1947	Hangallu	Sri Muthappa	H B Suresh		M	Small Farmer		
1948	Hangallu	Sri Muthappa	H / R / Dharmappa		M	Small Farmer		
1949	Hangallu	Sri Muthappa			M	Small Farmer		
1950	Hangallu	Sri Muthappa			M	Small Farmer		
1951	Hangallu	Sri Muthappa			M	Small Farmer		
1952	Hangallu	Sri Muthappa			M	Small Farmer		
1953	Hangallu	Sri Muthappa			M	Small Farmer		
1954	Hangallu	Sri Muthappa			M	Small Farmer		
1955	Hangallu	Sri Muthappa	HN Mohana		M	Small Farmer		
1956	Hangallu	Sri Muthappa	H / R / Dharmappa		M	Small Farmer		
1957	Hangallu	Sri Muthappa			M	Small Farmer		
1958	Hangallu	Sri Muthappa			M	Small Farmer		
1959	Hangallu	Sri Muthappa	HN Vijaya.		M	Small Farmer		
1960	Hangallu	Sri Muthappa	Beena.		M	Small Farmer		
1961	Hangallu	Sri Muthappa	HR Dharmappa		M	Small Farmer		
1962	Hangallu	Sri Muthappa	H B Suresh		M	Small Farmer		
1963	Hangallu	Sri Muthappa	H / R / Dharmappa		M	Small Farmer		
1964	Hangallu	Sri Muthappa			M	Small Farmer		
1965	Hangallu	Sri Muthappa			M	Small Farmer		
1966	Hangallu	Sri Muthappa			M	Small Farmer		
1967	Hangallu	Sri Muthappa			M	Small Farmer		
1968	Hangallu	Sri Muthappa	J Nagaratna		M	Small Farmer		
1969	Hangallu	Sri Muthappa	D N Kuttappa		M	Small Farmer		
1970	Hangallu	Sri Muthappa	H. T. Kushalappa		M	Small Farmer		
1971	Hangallu	Sri Muthappa	Ponnappa		M	Small Farmer		
1972	Hangallu	Sri Muthappa	Lalita G L		M	Small Farmer		
1973	Hangallu	Sri Muthappa	Ishaan C Madhav.		M	Small Farmer		
1974	Hangallu	Sri Muthappa	P. V. Balakrishnan		M	Small Farmer		
1975	Hangallu	Sri Muthappa	P. V. Balakrishnan		M	Small Farmer		
1976	Hangallu	Sri Muthappa	H P Vasanth		M	Small Farmer		
1977	Hangallu	Sri Muthappa	Ishaan C Madhav.		M	Small Farmer		
1978	Hangallu	Sri Muthappa	Prema Leela		M	Small Farmer		
1979	Hangallu	Sri Muthappa	Era		M	Small Farmer		
1980	Hangallu	Sri Muthappa	S.L.Shankara		M	Small Farmer		
1981	Hangallu	Sri Muthappa	kajjigowdna Nanjappa		M	Small Farmer		
1982	Hangallu	Sri Muthappa	B / M / Suresh		M	Small Farmer		

1983	Hangallu	Sri Muthappa	B M Ram Deva		M	Small Farmer		
1984	Hangallu	Sri Muthappa	B / m / Ram Dev		M	Small Farmer		
1985	Hangallu	Sri Muthappa	B / M / Suresh		M	Small Farmer		
1986	Hangallu	Sri Muthappa	B M Ram Deva		M	Small Farmer		
1987	Hangallu	Sri Muthappa	Mrs. M R Gangamma		M	Small Farmer		
1988	Hangallu	Sri Muthappa	M / R / Nandakumar		M	Small Farmer		
1989	Hangallu	Sri Muthappa	Dr. Bommegowda Sridhar.		M	Small Farmer		
1990	Hangallu	Sri Muthappa	putta		M	Small Farmer		
1991	Hangallu	Sri Muthappa	Chennuveera		M	Small Farmer		
1992	Hangallu	Sri Muthappa	H. T. Kushalappa		M	Small Farmer		
1993	Hangallu	Sri Muthappa	S / A / Rajappa		M	Small Farmer		
1994	Hangallu	Sri Muthappa	Sri A S / Mahesh		M	Small Farmer		
1995	Hangallu	Sri Muthappa	Gangamma		M	Small Farmer		
1996	Hangallu	Sri Muthappa	B. S. Dilip		M	Small Farmer		
1997	Hangallu	Sri Muthappa	B M Ram Deva		M	Small Farmer		
1998	Hangallu	Sri Muthappa	H M Kusha		M	Small Farmer		
1999	Hangallu	Sri Muthappa	kajjigowdna Nanjappa		M	Small Farmer		
2000	Hangallu	Sri Muthappa	Mrs. Prema		M	Small Farmer		
2001	Hangallu	Sri Muthappa	kajjigowdna basappa		M	Small Farmer		
2002	Hangallu	Sri Muthappa	Cr Ruzaria D'Souza		M	Small Farmer		
2003	Hangallu	Sri Muthappa	Prema Leela		M	Small Farmer		
2004	Hangallu	Sri Muthappa	B M Ram Deva		M	Small Farmer		
2005	Hangallu	Sri Muthappa	B / M / Suresh		M	Small Farmer		
2006	Hangallu	Sri Muthappa	Mrs. T / K / Savitri		M	Small Farmer		
2007	Hangallu	Sri Muthappa	P / Balakrishna Prasad		M	Small Farmer		
2008	Hangallu	Sri Muthappa	B / S / Lakshmaiah		M	Small Farmer		
2009	Hangallu	Sri Muthappa	Mr. D / Nanjappa		M	Small Farmer		
2010	Hangallu	Sri Muthappa	B M Ram Deva		M	Small Farmer		
2011	Hangallu	Sri Muthappa	Mrs. Vijayalakshmi		M	Small Farmer		
2012	Hangallu	Sri Muthappa	B T Udaya		M	Small Farmer		
2013	Hangallu	Sri Muthappa	Laxminarayanaiah		M	Small Farmer		
2014	Hangallu	Sri Muthappa	B K Devayya		M	Small Farmer		
2015	Hangallu	Sri Muthappa	Vinay Kumar Rai.		M	Small Farmer		
2016	Hangallu	Sri Muthappa	Mr. B / K / Kuttappa		M	Small Farmer		
2017	Hangallu	Sri Muthappa	B.B.Kanthappa		M	Small Farmer		
2018	Hangallu	Sri Muthappa	P G Jayanthi		M	Small Farmer		
2019	Hangallu	Sri Muthappa	HV Chandan.		M	Small Farmer		
2020	Hangallu	Sri Muthappa	Mrs. Janakamma		M	Small Farmer		
2021	Hangallu	Sri Muthappa	S / S / Anil		M	Small Farmer		

2022	Hangallu	Sri Muthappa	Puttanaiah		M	Small Farmer		
2023	Hangallu	Sri Muthappa	Malliah		M	Small Farmer		
2024	Hangallu	Sri Muthappa	HR Dharmappa		M	Small Farmer		
2025	Hangallu	Sri Muthappa	H / R / Dharmappa		M	Small Farmer		
2026	Hangallu	Sri Muthappa	Basaiah		M	Small Farmer		
2027	Hangallu	Sri Muthappa	H / R / Dharmappa		M	Small Farmer		
2028	Hangallu	Sri Muthappa	H B Suresh		M	Small Farmer		
2029	Hangallu	Sri Muthappa	H / R / Dharmappa		M	Small Farmer		
2030	Hangallu	Sri Muthappa	H / R / Dharmappa		M	Small Farmer		
2031	Hangallu	Sri Muthappa	H B Suresh		M	Small Farmer		
2032	Hangallu	Sri Muthappa	M / R / Nandakumar		M	Small Farmer		
2033	Hangallu	Sri Muthappa	Ninga		M	Small Farmer		
2034	Hangallu	Sri Muthappa	HR Dharmappa		M	Small Farmer		
2035	Hangallu	Sri Muthappa	HN Mohana		M	Small Farmer		
2036	Hangallu	Sri Muthappa	HR Dharmappa		M	Small Farmer		
2037	Hangallu	Sri Muthappa	H.R. Basavaraju		M	Small Farmer		
2038	Hangallu	Sri Muthappa	HN Mohana		M	Small Farmer		
2039	Hangallu	Sri Muthappa	Siddheshwar		M	Small Farmer		
2040	Hangallu	Sri Muthappa	M / R / Nandakumar		M	Small Farmer		
2041	Hangallu	Sri Muthappa	M / R / Nandakumar		M	Small Farmer		
2042	Hangallu	Sri Muthappa	Basuve Gowda Basappa		M	Small Farmer		
2043	Hangallu	Sri Muthappa	B / K / Kumara		M	Small Farmer		
2044	Hangallu	Sri Muthappa	Siddheshwar		M	Small Farmer		
2045	Hangallu	Sri Muthappa	Mrs. Vedavati		M	Small Farmer		
2046	Hangallu	Sri Muthappa	B / M / Sudarshan		M	Small Farmer		
2047	Hangallu	Sri Muthappa	B / M / Sudarshan		M	Small Farmer		
2048	Hangallu	Sri Muthappa	B / M / Sudarshan		M	Small Farmer		
2049	Hangallu	Sri Muthappa	A.S.Venugopal		M	Small Farmer		
2050	Hangallu	Sri Muthappa	B M Ram Deva		M	Small Farmer		
2051	Hangallu	Sri Muthappa	Malliah		M	Small Farmer		
2052	Hangallu	Sri Muthappa	D / N / Kuttappa		M	Small Farmer		
2053	Hangallu	Sri Muthappa	H. T. Kushalappa		M	Small Farmer		
2054	Hangallu	Sri Muthappa	Lalita G L		M	Small Farmer		
2055	Hangallu	Sri Muthappa	gowdna mane basappa		M	Small Farmer		
2056	Hangallu	shree jnanajyothi	gowdna mane basappa		M	Small Farmer		
2057	Hangallu	shree jnanajyothi	S / S / Anil		M	Small Farmer		
2058	Hangallu	shree jnanajyothi	S / S / Anil		M	Small Farmer		
2059	Hangal shettalli	shree jnanajyothi	D K Chandraju		M	Small Farmer		
2060	Hangal shettalli	shree jnanajyothi	S P Ashwin	90	M	Small Farmer		Taluk: Somwarpet

2061	Hangal shettalli	shree jnanajyothi	M. M. Thimmaiah.		M	Small Farmer		
2062	Hangal shettalli	shree jnanajyothi	Bojamma		M	Small Farmer		
2063	Hangal shettalli	shree jnanajyothi	lingaraju gowdnakumarappa		M	Small Farmer		
2064	Hangal shettalli	shree jnanajyothi	Kumarappa		M	Small Farmer		
2065	Hangal shettalli	shree jnanajyothi	Ningappa		M	Small Farmer		
2066	Hangal shettalli	shree jnanajyothi	Co / Timmaiah		M	Small Farmer		
2067	Hangal shettalli	shree jnanajyothi	Bassappa		M	Small Farmer		
2068	Hangal shettalli	shree jnanajyothi	D P Eeramma		M	Small Farmer		
2069	Hangal shettalli	shree jnanajyothi	duddugowdna madappa		M	Small Farmer		
2070	Hangal shettalli	shree jnanajyothi	duddugowdna madappa		M	Small Farmer		
2071	Hangal shettalli	shree jnanajyothi	duddugowdna mallaiiah		M	Small Farmer		
2072	Hangal shettalli	shree jnanajyothi	M. D. Shivappa		M	Small Farmer		
2073	Hangal shettalli	shree jnanajyothi	Puttaswamy		M	Small Farmer		
2074	Hangal shettalli	shree jnanajyothi	duddugowdna madappa		M	Small Farmer		
2075	Hangal shettalli	shree jnanajyothi	Mrs. Muttamma		M	Small Farmer		
2076	Hangal shettalli	shree jnanajyothi	Muttamma		M	Small Farmer		
2077	Hangal shettalli	shree jnanajyothi	DR Mohan		M	Small Farmer		
2078	Hangal shettalli	shree jnanajyothi	Badagi Annayachaari		M	Small Farmer		
2079	Hangal shettalli	shree jnanajyothi	DK Chandraju		M	Small Farmer		
2080	Hangal shettalli	shree jnanajyothi	Andani mane shanthappa		M	Small Farmer		
2081	Hangal shettalli	shree jnanajyothi	duddugowdna mallaih		M	Small Farmer		
2082	Hangal shettalli	shree jnanajyothi	Andani mane shanthappa		M	Small Farmer		
2083	Hangal shettalli	shree jnanajyothi	Vitala		M	Small Farmer		
2084	Hangal shettalli	shree jnanajyothi	Mullugowdana chenappa		M	Small Farmer		
2085	Hangal shettalli	shree jnanajyothi	Appaiiahchari		M	Small Farmer		
2086	Hangal shettalli	shree jnanajyothi	MD Shivappa		M	Small Farmer		
2087	Hangal shettalli	shree jnanajyothi	Appayya		M	Small Farmer		
2088	Hangal shettalli	shree vignavinayaka	Kumarappa		M	Small Farmer		
2089	Hangal shettalli	shree vignavinayaka	Andani mane shanthappa		M	Small Farmer		
2090	Hangal shettalli	shree vignavinayaka	Andani mane shanthappa		M	Small Farmer		
2091	Hangal shettalli	shree vignavinayaka	Kumarappa		M	Small Farmer		
2092	Hangal shettalli	shree vignavinayaka	Kumarappa		M	Small Farmer		
2093	Hangal shettalli	shree vignavinayaka	D M Rajappa		M	Small Farmer		
2094	Hangal shettalli	shree vignavinayaka	Pathela Mallappa		M	Small Farmer		
2095	Hangal shettalli	shree vignavinayaka	Ningappa		M	Small Farmer		
2096	Hangal shettalli	shree vignavinayaka	Shri G / S / Krishnappa		M	Small Farmer		
2097	Hangal shettalli	shree vignavinayaka	HN Neelakanthappa.		M	Small Farmer		
2098	Hangal shettalli	shree vignavinayaka	Mr. / D / P / Mallappa		M	Small Farmer		
2099	Hangal shettalli	shree vignavinayaka	D T Rudrappa		M	Small Farmer		

2100	Hangal shettalli	shree malemadheshwara	HB Yogendra		M	Small Farmer		
2101	Hangal shettalli	shree Vishnu			M	Small Farmer		
2102	Hangal shettalli	shree Vishnu	Venkatesh		M	Small Farmer		
2103	Hangal shettalli	shree Vishnu			M	Small Farmer		
2104	Hangal shettalli	shree Vishnu	Bra / S / L / Seetharam		M	Small Farmer		
2105	Hangal shettalli	shree Vishnu			M	Small Farmer		
2106	Hangal shettalli	shree Vishnu	Erappa		M	Small Farmer		
2107	Hangal shettalli	shree Vishnu	L / V /ingaraju		M	Small Farmer		
2108	Hangal shettalli	shree Vishnu	LB Kushalappa.		M	Small Farmer		
2109	Hangal shettalli	shree Vishnu	LB Kushalappa.		M	Small Farmer		
2110	Hangal shettalli	shree Vishnu	Preetam DP .		M	Small Farmer		
2111	Hangal shettalli	shree Vishnu	H M Vithala		M	Small Farmer		
2112	Hangal shettalli	shree Vishnu	Mullugowdana Paapanna		M	Small Farmer		
2113	Hangal shettalli	shree Vishnu	Bra / S / L / Seetharam		M	Small Farmer		
2114	Hangal shettalli	shree Vishnu	S. S. Kiran		M	Small Farmer		
2115	Hangal shettalli	shree Vishnu	Mullugowdana Kumarappa		M	Small Farmer		
2116	Hangal shettalli	shree Vishnu	Duddegaud Pathelamallappa		M	Small Farmer		
2117	Hangal shettalli	shree Vishnu	H N Eswaraiah		M	Small Farmer		
2118	Hangal shettalli	shree Vishnu	Jayashree		M	Small Farmer		
2119	Hangal shettalli	shree Vishnu	Erappa		M	Small Farmer		
2120	Hangal shettalli	shree Vishnu	MK Kariyappa		M	Small Farmer		
2121	Hangal shettalli	shree Vishnu	MULLUGOWADM / VENKATATESH		M	Small Farmer		
2122	Hangal shettalli	shree Vishnu	H / N / Vijaya		M	Small Farmer		
2123	Hangal shettalli	shree Vishnu	B.S.Venkappa		M	Small Farmer		
2124	Hangal shettalli	shree Vishnu	B. Babu		M	Small Farmer		
2125	Hangal shettalli	shree Vishnu	B G Purushotham		M	Small Farmer		
2126	Hangal shettalli	shree Vishnu	Akkamma		M	Small Farmer		
2127	Hangal shettalli	shree Vishnu	H. L. Thimmaiah		M	Small Farmer		
2128	Hangal shettalli	shree Vishnu	DP Dayananda		M	Small Farmer		
2129	Hangal shettalli	shree Vishnu	D P Eeramma		M	Small Farmer		
2130	Hangal shettalli	shree Vishnu	H / Chandravati		M	Small Farmer		
2131	Hangal shettalli	shree Vishnu	B G Harshotham		M	Small Farmer		
2132	Hangal shettalli	shree Vishnu	Mrs. H / Gowramma		M	Small Farmer		
2133	Hangal shettalli	shree Vishnu	HN Ramu		M	Small Farmer		
2134	Hangal shettalli	shree Vishnu	H / N / Huvayya		M	Small Farmer		
2135	Hangal shettalli	shree Vishnu	Malliah		M	Small Farmer		
2136	Hangal shettalli	shree Vishnu	H / Chennabasappa		M	Small Farmer		
2137	Hangal shettalli	shree Vishnu	HP Madhappa		M	Small Farmer		

2138	Hangal shettalli	shree Vishnu	puttamma		M	Small Farmer		
2139	Hangal shettalli	shree Vishnu	Vijaya HJ		M	Small Farmer		
2140	Hangal shettalli	shree Vishnu	Mullugowdna erappa		M	Small Farmer		
2141	Hangal shettalli	shree Vishnu	H K Shanthamma		M	Small Farmer		
2142	Hangal shettalli	shree Vishnu	Subhadra M c		M	Small Farmer		
2143	Hangal shettalli	shree Vishnu	Subhadra M c		M	Small Farmer		
2144	Hangal shettalli	shree Vishnu	Subhadra M c		M	Small Farmer		
2145	Hangal shettalli	shree Vishnu	D R Mohan		M	Small Farmer		
2146	Hangal shettalli	shree Vishnu	D. M. Jayamma		M	Small Farmer		
2147	Hangal shettalli	shree Vishnu	B J Parvati		M	Small Farmer		
2148	Hangal shettalli	shree Vishnu	B P Krishnappa		M	Small Farmer		
2149	Hangal shettalli	shree Vishnu	S J Devadas.		M	Small Farmer		
2150	Hangal shettalli	shree Vishnu	M M Bopayya.		M	Small Farmer		
2151	Hangal shettalli	shree Vishnu	L A KASHI.		M	Small Farmer		
2152	Hangal shettalli	shree Vishnu	L H Eerappa.		M	Small Farmer		
2153	Hangal shettalli	shree Vishnu	D / K / Chandraraju		M	Small Farmer		
2154	Hangal shettalli	shree Vishnu	L B Kushalappa.		M	Small Farmer		
2155	Hangal shettalli	shree Vishnu	MULLUGUADM / VENKATATESH		M	Small Farmer		
2156	Hangal shettalli	shree Vishnu	D M Chippappa		M	Small Farmer		
2157	Hangal shettalli	shree Vishnu	Mrs. Muttamma		M	Small Farmer		
2158	Hangal shettalli	shree Vishnu	HM Vithala		M	Small Farmer		
2159	Hangal shettalli	shree Vishnu	A s Belliyappa		M	Small Farmer		
2160	Hangal shettalli	shree Vishnu	Kumarappa		M	Small Farmer		
2161	Hangal shettalli	shree Vishnu	HM Vithala		M	Small Farmer		
2162	Hangal shettalli	shree Vishnu	Mr. / D / P / Mallappa		M	Small Farmer		
2163	Hangal shettalli	shree Vishnu	Duddugowdna Mallaiah		M	Small Farmer		
2164	Hangal shettalli	shree Vishnu	Subhadra M c		M	Small Farmer		
2165	Hangal shettalli	shree Vishnu	Mullugowdna Hoovaiah		M	Small Farmer		
2166	Hangal shettalli	shree Vishnu	D N Gangappa		M	Small Farmer		
2167	Hangal shettalli	shree Vishnu	HM Vithala		M	Small Farmer		
2168	Hangal shettalli	shree Vishnu	Muttamma		M	Small Farmer		
2169	Hangal shettalli	shree Vishnu	Co Lingarana lingaraju		M	Small Farmer		
2170	Hangal shettalli	shree Vishnu	D T Uttappa		M	Small Farmer		
2171	Hangal shettalli	shree Vishnu	H M Vithala		M	Small Farmer		
2172	Hangal shettalli	shree Vishnu	A N Appaiah		M	Small Farmer		
2173	Hangal shettalli	shree Vishnu	L J Huvayya		M	Small Farmer		
2174	Hangal shettalli	shree Vishnu	Jayappa		M	Small Farmer		
2175	Hangal shettalli	shree Vishnu	Mr. / D / P / Mallappa		M	Small Farmer		

2176	Hangal shettalli	shree Vishnu	Co Lingarana lingaraju		M	Small Farmer		
2177	Hangal shettalli	shree Vishnu	Co Lingarana lingaraju		M	Small Farmer		
2178	Hangal shettalli	shree Vishnu	Jayappa		M	Small Farmer		
2179	Hangal shettalli	shree Vishnu	DR Mohan		M	Small Farmer		
2180	Hangal shettalli	shree Vishnu	Kumarappa		M	Small Farmer		
2181	Hangal shettalli	shree Vishnu	H M Vithala		M	Small Farmer		
2182	Hangal shettalli	shree Vishnu	HB Yogendra.		M	Small Farmer		
2183	Hangal shettalli	shree Vishnu	D T Uttappa		M	Small Farmer		
2184	Hangal shettalli	shree Vishnu	Anandani Shanthappa		M	Small Farmer		
2185	Hangal shettalli	shree Vishnu	D. M. Sannappa		M	Small Farmer		
2186	Hangal shettalli	shree Vishnu	Anandani Shanthappa		M	Small Farmer		
2187	Hangal shettalli	shree Vishnu	Appayya		M	Small Farmer		
2188	Hangal shettalli	shree Vishnu	H M Vithala		M	Small Farmer		
2189	Hangal shettalli	shree Vishnu	Naveen Basavakumar		M	Small Farmer		
2190	Hangal shettalli	shree Vishnu	G S Krishnappa		M	Small Farmer		
2191	Hangal shettalli	shree Vishnu	G S Krishnappa		M	Small Farmer		
2192	Hangal shettalli	shree Vishnu	GK Laxmana		M	Small Farmer		
2193	Hangal shettalli	shree Vishnu	B. P. Chennappa		M	Small Farmer		
2194	Hangal shettalli	shree Vishnu	BV Sheshappa		M	Small Farmer		
2195	Hangal shettalli	shree Vishnu	Mrs. M R Gangamma		M	Small Farmer		
2196	Hangal shettalli	shree Vishnu	H M Nanayya		M	Small Farmer		
2197	Hangal shettalli	shree Vishnu	H M Sadashiva		M	Small Farmer		
2198	Hangal shettalli	shree Vishnu	H N Savitharani		M	Small Farmer		
2199	Hangal shettalli	shree Vishnu	H. S. Nirvana Shetty		M	Small Farmer		
2200	Hangal shettalli	shree Vishnu	S P Ashwin		M	Small Farmer		
2201	Hangal shettalli	shree Vishnu	Co Lingarajugaudna Kumarappa		M	Small Farmer		
2202	Hangal shettalli	shree Vishnu	BG Poovamma		M	Small Farmer		
2203	Hangal shettalli	shree Vishnu	L A Guruprasad.		M	Small Farmer		
2204	Hangal shettalli	shree Vishnu	D / R / Kuttappa		M	Small Farmer		
2205	Hangal shettalli	shree Vishnu	S.L.Sitaram		M	Small Farmer		
2206	Hangal shettalli	shree Vishnu	S.L.Sitaram		M	Small Farmer		
2207	Hangal shettalli	shree Vishnu	Kamamma		M	Small Farmer		
2208	Hangal shettalli	shree Vishnu	Lingaraju Goud Kumarappa		M	Small Farmer		
2209	Hangal shettalli	shree Vishnu	S Venkatesha		M	Small Farmer		
2210	Hangal shettalli	shree Vishnu	Jayappa		M	Small Farmer		
2211	Hangal shettalli	shree Vishnu	DR Mohan		M	Small Farmer		
2212	Hangal shettalli	shree Vishnu	Mr. / D / P / Mallappa		M	Small Farmer		
2213	Hangal shettalli	shree Vishnu	Mrs. Harini		M	Small Farmer		

2214	Hangal shettalli	shree Vishnu	S. S. Kiran		M	Small Farmer		
2215	Hangal shettalli	shree Vishnu	L J Jayachandra		M	Small Farmer		
2216	Hangal shettalli	Sri Narayana	L J Jayachandra		M	Small Farmer		
2217	Hangal shettalli	Sri Narayana	Duddegau Puppayya		M	Small Farmer		
2218	Hangal shettalli	Sri Narayana	HN Eswaraiah.		M	Small Farmer		
2219	Hangal shettalli	Sri Narayana	D P Eeramma		M	Small Farmer		
2220	Hangal shettalli	Sri Narayana	H. N. Nagaraju.		M	Small Farmer		
2221	Hangal shettalli	Sri Narayana	Mrs Muttamma		M	Small Farmer		
2222	Hangal shettalli	Sri Narayana	Appayya		M	Small Farmer		
2223	Hangal shettalli	Sri Narayana	S Venkatesh		M	Small Farmer		
2224	Hangal shettalli	Sri Narayana	D. M. Joyappa		M	Small Farmer		
2225	Hangal shettalli	Sri Narayana	B G Harshotham		M	Small Farmer		
2226	Hangal shettalli	Sri Narayana	BASAPPA		M	Small Farmer		
2227	Hangal shettalli	Sri Narayana	Shri / D / N / Tamayya		M	Small Farmer		
2228	Hangal shettalli	Sri Narayana	SP Ashwin		M	Small Farmer		
2229	Hangal shettalli	Sri Narayana	Lingarajana Hoovaiah		M	Small Farmer		
2230	Hangal shettalli	Sri Narayana	Bra/ Jalajakshi		M	Small Farmer		
2231	Hangal shettalli	Sri Narayana	Duddugowdna patelamallappa		M	Small Farmer		
2232	Hangal shettalli	Sri Narayana	D P Mayurakshi		M	Small Farmer		
2233	Hangal shettalli	Sri Narayana	D/M/ Jayamma		M	Small Farmer		
2234	Hangal shettalli	Sri Narayana	H T Prathip		M	Small Farmer		
2235	Hangal shettalli	Sri Narayana	Yaduru annaiah		M	Small Farmer		
2236	Hangal shettalli	Sri Narayana	eramma		M	Small Farmer		
2237	Hangal shettalli	Sri Narayana	D T Purandara		M	Small Farmer		
2238	Hangal shettalli	Sri Narayana	Preetam DP .		M	Small Farmer		
2239	Hangal shettalli	Sri Narayana	Preetam DP .		M	Small Farmer		
2240	Hangal shettalli	Sri Narayana	D/T/ Purandara		M	Small Farmer		
2241	Hangal shettalli	Sri Narayana	D/N / Gangappa		M	Small Farmer		
2242	Hangal shettalli	Sri Narayana	co Lingarajana lingaraju		M	Small Farmer		
2243	Hangal shettalli	Sri Narayana	Mrs. Muttamma		M	Small Farmer		
2244	Hangal shettalli	Sri Narayana	Mullugowda Kumarappa		M	Small Farmer		
2245	Hangal shettalli	Sri Narayana	Mrs. Muttamma		M	Small Farmer		
2246	Hangal shettalli	Sri Narayana	Mrs. Muttamma		M	Small Farmer		
2247	Hangal shettalli	Sri Narayana	Sathish kumar c b		M	Small Farmer		
2248	Hangal shettalli	Sri Narayana	H M Vithala		M	Small Farmer		
2249	Hangal shettalli	Sri Narayana	Sathish kumar c b		M	Small Farmer		
2250	Hangal shettalli	Sri Narayana	Pathela Mallappa		M	Small Farmer		
2251	Hangal shettalli	Sri Narayana	D P Eeramma		M	Small Farmer		
2252	Hangal shettalli	Sri Narayana	Mullugaud Kumarappa		M	Small Farmer		

2253	Hangal shettalli	Sri Narayana	Mullugaud Kumarappa		M	Small Farmer		
2254	Hangal shettalli	Sri Narayana	D P Eeramma		M	Small Farmer		
2255	Hangal shettalli	Sri Narayana	Mullugaud Kumarappa		M	Small Farmer		
2256	Abhimata	Sri Narayana	Abhimata		M	Small Farmer		
2257	Abhimata	Sri Narayana	Abhimata		M	Small Farmer		
2258	Abhimata	Sri Narayana	Mrs S B Akamma		M	Small Farmer		
2259	Abhimata	Sri Narayana	Mrs S B Akamma		M	Small Farmer		
2260	Abhimata	Sri Narayana	Mrs S B Akamma		M	Small Farmer		
2261	Abhimata	Sri Narayana	Shree Jagadguru Murarajendra Mahaswamigalu		M	Small Farmer		
2262	Abhimata	Sri Narayana	Shree Jagadguru Murarajendra Mahaswamigalu		M	Small Farmer		
2263	Abhimata	Sri Narayana	Abhimata		M	Small Farmer		
2264	Abhimata	Sri Narayana	Abhimata		M	Small Farmer		
2265	Abhimata	Sri Narayana	Abhimata		M	Small Farmer		
2266	Abhimata	Sri Narayana	Abhimata		M	Small Farmer		
2267	Abhimata	Sri Narayana	Mrs Gayithri Mruthunjaya		M	Small Farmer		
2268	Abhimata	Sri Narayana	Mrs Gayithri Mruthunjaya		M	Small Farmer		
2269	Abhimata	Sri Narayana	Mrs Gayithri Mruthunjaya		M	Small Farmer		
2270	Abhimata	Sri Narayana	Mrs Gayithri Mruthunjaya		M	Small Farmer		
2271	Abhimata	Sri Narayana	Mrs Gayithri Mruthunjaya		M	Small Farmer		
2272	Abhimata	shree jnanajyothi	Mrs Gayithri Mruthunjaya		M	Small Farmer		
2273	Abhimata	shree jnanajyothi	Mrs Gayithri Mruthunjaya		M	Small Farmer		
2274	Abhimata	shree jnanajyothi	Mrs Gayithri Mruthunjaya		M	Small Farmer		
2275	Abhimata	shree jnanajyothi	B S Nagaveni w/o Late S. D. Reshanna		M	Small Farmer		
2276	Abhimata	shree jnanajyothi	B S Nagaveni w/o Late S. D. Reshanna		M	Small Farmer		
2277	Abhimata	shree jnanajyothi	B S Nagaveni w/o Late S. D. Reshanna		M	Small Farmer		
2278	Abhimata	shree jnanajyothi	Shree Jagadguru Murarajendra Mahaswamigalu		M	Small Farmer		
2279	Abhimata	shree jnanajyothi	Mrs S B Akamma		M	Small Farmer		
2280	Abhimata	shree jnanajyothi	Mrs S B Akamma w/o Late S. D. Reshanna		M	Small Farmer		
2281	Abhimata	shree jnanajyothi	Mrs S B Akamma w/o Late S. D. Reshanna		M	Small Farmer		
2282	Abhimata	shree jnanajyothi	Mrs S B Akamma w/o Late S. D. Reshanna		M	Small Farmer		
2283	Abhimata	shree jnanajyothi	Abhimata		M	Small Farmer		
2284	Abhimata	shree jnanajyothi	Shree Jagadguru Murarajendra Mahaswamigalu		M	Small Farmer		
2285	Abhimata	shree jnanajyothi	Abhimata		M	Small Farmer		
2286	Abhimata	shree jnanajyothi	B S Shivanna S/O Late Siddiah		M	Small Farmer		

2287	Abhimata	shree jnanajyothi	B S Shivanna S/O Late Siddiah	M	Small Farmer		
2288	Abhimata	shree jnanajyothi	B S Shivanna S/O Late Siddiah	M	Small Farmer		
2289	Abhimata	shree jnanajyothi	Mrs B S Akkamma	M	Small Farmer		
2290	Abhimata	shree jnanajyothi	Mrs S B Akamma W/o Late S S Basappa	M	Small Farmer		
2291	Abhimata	shree jnanajyothi	Abhimata	M	Small Farmer		
2292	Abhimata	shree jnanajyothi	Shree Jagadguru Murarajendra Mahaswamigalu	M	Small Farmer		
2293	Abhimata	shree jnanajyothi	N M Rajshekarappa	M	Small Farmer		
2294	Abhimata	shree jnanajyothi	Abhimata	M	Small Farmer		
2295	Abhimata	shree jnanajyothi	S R Subbiah	M	Small Farmer		
2296	Abhimata	shree jnanajyothi	Abhimata	M	Small Farmer		
2297	Abhimata	shree jnanajyothi	Abhimata	M	Small Farmer		
2298	Abhimata	shree jnanajyothi	S L Seetharam	M	Small Farmer		
2299	Abhimata	shree jnanajyothi	S L Seetharam	M	Small Farmer		
2300	Abhimata	shree jnanajyothi	Abhimata	M	Small Farmer		
2301	Abhimata	shree jnanajyothi	Abhimata	M	Small Farmer		
2302	Abhimata	shree jnanajyothi	S L Seetharam	M	Small Farmer		
2303	Abhimata	shree jnanajyothi	S L Seetharam	M	Small Farmer		
2304	Abhimata	shree vignavinayaka	S L Seetharam	M	Small Farmer		
2305	Abhimata	shree vignavinayaka	SHree Jagadguru Murarajendra Mahaswamigalu	M	Small Farmer		
2306	Abhimata	shree vignavinayaka	Shree Jagadguru Murarajendra Mahaswamigalu	M	Small Farmer		
2307	Abhimata	shree vignavinayaka	Shree Jagadguru Murarajendra Mahaswamigalu	M	Small Farmer		
2308	Abhimata	shree vignavinayaka	Shree Jagadguru Murarajendra Mahaswamigalu	M	Small Farmer		
2309	Abhimata	shree vignavinayaka	Shree Jagadguru Murarajendra Mahaswamigalu	M	Small Farmer		
2310	Abhimata	shree vignavinayaka	Abhimata	M	Small Farmer		
2311	Abhimata	shree vignavinayaka	S R Subbiah	M	Small Farmer		
2312	Abhimata	shree vignavinayaka	H B Jayaram	M	Small Farmer		
2313	Abhimata	shree vignavinayaka	N M Rajshekarappa	M	Small Farmer		
2314	Abhimata	shree vignavinayaka	N S Raghu W/O Nanjappa	M	Small Farmer		
2315	Abhimata	shree vignavinayaka	N S Raghu W/O Nanjappa	M	Small Farmer		
2316	Abhimata	shree malemadheshwara	N S Raghu W/O Nanjappa	M	Small Farmer		

2317	Abhimata	shree Vishnu	S N Nanjappa S/O Ningappa		M	Small Farmer		
2318	Abhimata	shree Vishnu	S N Nanjappa S/O Ningappa		M	Small Farmer		
2319	Abhimata	shree Vishnu	S N Nanjappa S/O Ningappa		M	Small Farmer		
2320	Abhimata	shree Vishnu	Abhimata		M	Small Farmer		
2321	Abhimata	shree Vishnu	Abhimata		M	Small Farmer		
2322	Abhimata	shree Vishnu	S R Subbiah		M	Small Farmer		
2323	Abhimata	shree Vishnu	S N Raghu S/O S N Nanjappa		M	Small Farmer		
2324	Thalthareshettly	shree Vishnu	Prithvikumar B.C. .		M	Small Farmer		
2325	Thalthareshettly	shree Vishnu	B M VASANTHA		M	Small Farmer		
2326	Thalthareshettly	shree Vishnu	B / J / Nadappa		M	Small Farmer		
2327	Thalthareshettly	shree Vishnu	KD KALAPPA		M	Small Farmer		
2328	Thalthareshettly	shree Vishnu	H N Raju		M	Small Farmer		
2329	Thalthareshettly	shree Vishnu	H N Raju		M	Small Farmer		
2330	Thalthareshettly	shree Vishnu	Mrs. KM Seethamma		M	Small Farmer		
2331	Thalthareshettly	shree Vishnu	KD KALAPPA		M	Small Farmer		
2332	Thalthareshettly	shree Vishnu	Appayya		M	Small Farmer		
2333	Thalthareshettly	shree Vishnu	Kamana Puppayya		M	Small Farmer		
2334	Thalthareshettly	shree Vishnu	Mrs. M B Savita		M	Small Farmer		
2335	Thalthareshettly	shree Vishnu	B / Devaki		M	Small Farmer		
2336	Thalthareshettly	shree Vishnu	GOWRAMMA		M	Small Farmer		
2337	Thalthareshettly	shree Vishnu	B. P. Ponnappa.		M	Small Farmer		
2338	Thalthareshettly	shree Vishnu	GOWRAMMA		M	Small Farmer		
2339	Thalthareshettly	shree Vishnu	BAGGANA DUDDUIAH		M	Small Farmer		
2340	Thalthareshettly	shree Vishnu	Dinesh		M	Small Farmer		
2341	Thalthareshettly	shree Vishnu	K / P / Ganapathi		M	Small Farmer		
2342	Thalthareshettly	shree Vishnu	B / P / Basavaraj		M	Small Farmer		
2343	Thalthareshettly	shree Vishnu	ROOPA B S		M	Small Farmer		
2344	Thalthareshettly	shree Vishnu	B / M Somaiah		M	Small Farmer		
2345	Thalthareshettly	shree Vishnu	B. Naveen		M	Small Farmer		
2346	Thalthareshettly	shree Vishnu	B.S Dinesha		M	Small Farmer		
2347	Thalthareshettly	shree Vishnu	AKKAMMA		M	Small Farmer		
2348	Thalthareshettly	shree Vishnu	G.L. Yadugiri.		M	Small Farmer		
2349	Thalthareshettly	shree Vishnu	I / B / Devaki		M	Small Farmer		
2350	Thalthareshettly	shree Vishnu	Byra		M	Small Farmer		
2351	Thalthareshettly	shree Vishnu	B.S Dinesh		M	Small Farmer		
2352	Thalthareshettly	shree Vishnu	G.L. Yadugiri.		M	Small Farmer		
2353	Thalthareshettly	shree Vishnu	KP Bettaswamy.		M	Small Farmer		
2354	Thalthareshettly	shree Vishnu	B.S Dinesh		M	Small Farmer		

2355	Thalthareshettly	shree Vishnu	Mrs. M B Savita		M	Small Farmer		
2356	Thalthareshettly	shree Vishnu	Mrs. M B Savita		M	Small Farmer		
2357	Thalthareshettly	shree Vishnu	KP Bettaswamy.		M	Small Farmer		
2358	Thalthareshettly	shree Vishnu	I / B / Devaki		M	Small Farmer		
2359	Thalthareshettly	shree Vishnu	B. Naveen		M	Small Farmer		
2360	Thalthareshettly	shree Vishnu	G.L. Yadugiri.		M	Small Farmer		
2361	Thalthareshettly	shree Vishnu	G.L. Yadugiri.		M	Small Farmer		
2362	Thalthareshettly	shree Vishnu	N / M / Basavakumara		M	Small Farmer		
2363	Thalthareshettly	shree Vishnu	G.L. Yadugiri.		M	Small Farmer		
2364	Thalthareshettly	shree Vishnu	G.L. Yadugiri.		M	Small Farmer		
2365	Thalthareshettly	shree Vishnu	Mrs. M B Savita		M	Small Farmer		
2366	Thalthareshettly	shree Vishnu	B / Devaki		M	Small Farmer		
2367	Thalthareshettly	shree Vishnu	CHANDRAHASA		M	Small Farmer		
2368	Thalthareshettly	shree Vishnu	CHANDRAHASA		M	Small Farmer		
2369	Thalthareshettly	shree Vishnu	G.L. Yadugiri.		M	Small Farmer		
2370	Thalthareshettly	shree Vishnu	G.L. Yadugiri.		M	Small Farmer		
2371	Thalthareshettly	shree Vishnu	KALAPPA		M	Small Farmer		
2372	Thalthareshettly	shree Vishnu	Girish		M	Small Farmer		
2373	Thalthareshettly	shree Vishnu	MUTTANNA		M	Small Farmer		
2374	Thalthareshettly	shree Vishnu	B. Naveen		M	Small Farmer		
2375	Thalthareshettly	shree Vishnu	G.L. Yadugiri.		M	Small Farmer		
2376	Thalthareshettly	shree Vishnu	Mallikarjuna		M	Small Farmer		
2377	Thalthareshettly	shree Vishnu	G.L. Yadugiri.		M	Small Farmer		
2378	Thalthareshettly	shree Vishnu	K P Ganapathi		M	Small Farmer		
2379	Thalthareshettly	shree Vishnu	Rajasekharappa		M	Small Farmer		
2380	Thalthareshettly	shree Vishnu	CHANDRAHASA		M	Small Farmer		
2381	Thalthareshettly	shree Vishnu	NEMAMMA		M	Small Farmer		
2382	Thalthareshettly	shree Vishnu	Mrs. Nirmala		M	Small Farmer		
2383	Thalthareshettly	shree Vishnu	BK Channappa		M	Small Farmer		
2384	Thalthareshettly	shree Vishnu	SK Nanjappa		M	Small Farmer		
2385	Thalthareshettly	shree Vishnu	S / B Shanthappa		M	Small Farmer		
2386	Thalthareshettly	shree Vishnu	BK Channappa		M	Small Farmer		
2387	Thalthareshettly	shree Vishnu	G.L. Yadugiri.		M	Small Farmer		
2388	Thalthareshettly	shree Vishnu	B.S Srikanth.		M	Small Farmer		
2389	Thalthareshettly	shree Vishnu	SHANTHAMMA		M	Small Farmer		
2390	Thalthareshettly	shree Vishnu	Changappa		M	Small Farmer		
2391	Thalthareshettly	shree Vishnu	A SOMAIAH		M	Small Farmer		
2392	Thalthareshettly	shree Vishnu	Byra		M	Small Farmer		
2393	Thalthareshettly	shree Vishnu	GOWRAMMA		M	Small Farmer		

2394	Thalthareshettly	shree Vishnu	B M Kariyappa		M	Small Farmer		
2395	Thalthareshettly	shree Vishnu	Lakshmamma		M	Small Farmer		
2396	Thalthareshettly	shree Vishnu	Smitha Naveen.		M	Small Farmer		
2397	Thalthareshettly	shree Vishnu	SOMAlAH		M	Small Farmer		
2398	Thalthareshettly	shree Vishnu	B.L. Raghu		M	Small Farmer		
2399	Thalthareshettly	shree Vishnu	Lakshmamma		M	Small Farmer		
2400	Thalthareshettly	shree Vishnu	G.L. Yadugiri.		M	Small Farmer		
2401	Thalthareshettly	shree Vishnu	B / N / Shantappa		M	Small Farmer		
2402	Thalthareshettly	shree Vishnu	B / M / Somaiah		M	Small Farmer		
2403	Thalthareshettly	shree Vishnu	B / G / Nadappa		M	Small Farmer		
2404	Thalthareshettly	shree Vishnu	KAMALA		M	Small Farmer		
2405	Thalthareshettly	shree Vishnu	M. B. Savita		M	Small Farmer		
2406	Thalthareshettly	shree Vishnu	B. M. Duddiah		M	Small Farmer		
2407	Thalthareshettly	shree Vishnu	Mrs. MR Gangamma		M	Small Farmer		
2408	Thalthareshettly	shree Vishnu	B / S / Mallikarjuna		M	Small Farmer		
2409	Thalthareshettly	shree Vishnu	B / M / Mahesh		M	Small Farmer		
2410	Thalthareshettly	shree Vishnu	Muthappa		M	Small Farmer		
2411	Thalthareshettly	shree Vishnu	B / S / Mallikarjuna		M	Small Farmer		
2412	Thalthareshettly	shree Vishnu	B / N / Shantappa		M	Small Farmer		
2413	Thalthareshettly	shree Vishnu	Naveen Basavakumar.		M	Small Farmer		
2414	Thalthareshettly	shree Vishnu	Naveen Basavakumar.		M	Small Farmer		
2415	Thalthareshettly	shree Vishnu	G.L. Yadugiri.		M	Small Farmer		
2416	Thalthareshettly	shree Vishnu	Kamana P / Basappa		M	Small Farmer		
2417	Thalthareshettly	shree Vishnu	BD PUNEET		M	Small Farmer		
2418	Thalthareshettly	shree Vishnu	Rajasekharappa		M	Small Farmer		
2419	Thalthareshettly	shree Vishnu	Baggana P. Ponnappa		M	Small Farmer		
2420	Thalthareshettly	shree Vishnu	B D Joyappa		M	Small Farmer		
2421	Thalthareshettly	shree Vishnu	Baggana P. Ponnappa		M	Small Farmer		
2422	Thalthareshettly	shree Vishnu	Baggana P. Ponnappa		M	Small Farmer		
2423	Thalthareshettly	shree Vishnu	H. E. Narayana		M	Small Farmer		
2424	Thalthareshettly	shree Vishnu	BASAVA		M	Small Farmer		
2425	Thalthareshettly	shree Vishnu	H S BELLlYAPPA		M	Small Farmer		
2426	Thalthareshettly	shree Vishnu	B / N Mallikarjuna		M	Small Farmer		
2427	Thalthareshettly	shree Vishnu	B. G. Nagaveeni		M	Small Farmer		
2428	Thalthareshettly	shree Vishnu	B. G. Nagaveeni		M	Small Farmer		
2429	Thalthareshettly	shree Vishnu	DODDAIAH		M	Small Farmer		
2430	Thalthareshettly	shree Vishnu	Girish B.M. .		M	Small Farmer		
2431	Thalthareshettly	shree Vishnu	MUTTANNA		M	Small Farmer		
2432	Thalthareshettly	Sri Narayana	NINGA		M	Small Farmer		

2433	Thalthareshettly	Sri Narayana	BS Prashant Kumar		M	Small Farmer		
2434	Thalthareshettly	Sri Narayana	Muthappa		M	Small Farmer		
2435	Thalthareshettly	Sri Narayana	KALAPPA		M	Small Farmer		
2436	Thalthareshettly	Sri Narayana	D K Kaveri		M	Small Farmer		
2437	Thalthareshettly	Sri Narayana	U / M Seethamma		M	Small Farmer		
2438	Thalthareshettly	Sri Narayana	C. Mahesh		M	Small Farmer		
2439	Thalthareshettly	Sri Narayana	Mrs. K / A Thangamma		M	Small Farmer		
2440	Thalthareshettly	Sri Narayana	K P Ganapathi		M	Small Farmer		
2441	Thalthareshettly	Sri Narayana	B K NAVEEN		M	Small Farmer		
2442	Thalthareshettly	Sri Narayana	B K NAVEEN		M	Small Farmer		
2443	Thalthareshettly	Sri Narayana	Mrs. B K Belligamma		M	Small Farmer		
2444	Thalthareshettly	Sri Narayana	UD Mogappa		M	Small Farmer		
2445	Thalthareshettly	Sri Narayana	Billavara Krishnappa		M	Small Farmer		
2446	Thalthareshettly	Sri Narayana	B / Praveen		M	Small Farmer		
2447	Thalthareshettly	Sri Narayana	Bommappa		M	Small Farmer		
2448	Thalthareshettly	Sri Narayana	D K Kaveri		M	Small Farmer		
2449	Thalthareshettly	Sri Narayana	MK Bhaskara Achar		M	Small Farmer		
2450	Thalthareshettly	Sri Narayana	US Bhubaneswar.		M	Small Farmer		
2451	Thalthareshettly	Sri Narayana	H P THIMMAIAH		M	Small Farmer		
2452	Thalthareshettly	Sri Narayana	B K NAVEEN		M	Small Farmer		
2453	Thalthareshettly	Sri Narayana	Kamana P / Rudrappa		M	Small Farmer		
2454	Thalthareshettly	Sri Narayana	P / sinya of Kura		M	Small Farmer		
2455	Thalthareshettly	Sri Narayana	HG Basaviya		M	Small Farmer		
2456	Thalthareshettly	Sri Narayana	Thangamma		M	Small Farmer		
2457	Thalthareshettly	Sri Narayana	Kumarappa		M	Small Farmer		
2458	Thalthareshettly	Sri Narayana	PUTTAMMA		M	Small Farmer		
2459	Thalthareshettly	Sri Narayana	Machayya		M	Small Farmer		
2460	Thalthareshettly	Sri Narayana	B.S.Ganapathy		M	Small Farmer		
2461	Thalthareshettly	Sri Narayana	Ashwin D.S. .		M	Small Farmer		
2462	Thalthareshettly	Sri Narayana	BD Changappa		M	Small Farmer		
2463	Thalthareshettly	Sri Narayana	B / D Joyappa		M	Small Farmer		
2464	Thalthareshettly	Sri Narayana	NOKAVALU HOOVAIH		M	Small Farmer		
2465	Thalthareshettly	Sri Narayana	Amit Kumar Soni.		M	Small Farmer		
2466	Thalthareshettly	Sri Narayana	Chinnappa		M	Small Farmer		
2467	Thalthareshettly	Sri Narayana	Harijan Muthappa		M	Small Farmer		
2468	Thalthareshettly	Sri Narayana	Amit Kumar Soni.		M	Small Farmer		
2469	Thalthareshettly	Sri Narayana	BAGGANA P PONNAPPA		M	Small Farmer		
2470	Thalthareshettly Somwarpet- WDC-01/2021-22	Sri Narayana	Baggana P. Anil Kumar Bagga	101	M	Small Farmer		Taluk: Somwarpet

2471	Thalthareshettly	Sri Narayana	Baggana PONNAPPA		M	Small Farmer		
2472	Thalthareshettly	Sri Narayana	DODDAIAH		M	Small Farmer		
2473	Thalthareshettly	Sri Narayana	Mrs. B K Belligamma		M	Small Farmer		
2474	Thalthareshettly	Sri Narayana	President's Serviceman's Association		M	Small Farmer		
2475	Thalthareshettly	Sri Narayana	Mrs. B K Whitegamma		M	Small Farmer		
2476	Thalthareshettly	Sri Narayana	Changappa		M	Small Farmer		
2477	Thalthareshettly	Sri Narayana	Y / r / Nandakumar		M	Small Farmer		
2478	Thalthareshettly	Sri Narayana	Y / r / Nandakumar		M	Small Farmer		
2479	Thalthareshettly	Sri Narayana	BD Changappa		M	Small Farmer		
2480	Thalthareshettly	Sri Narayana	BD Changappa		M	Small Farmer		
2481	Thalthareshettly	Sri Narayana	Y / r / Nandakumar		M	Small Farmer		
2482	Thalthareshettly	Sri Narayana	Y / r / Nandakumar		M	Small Farmer		
2483	Thalthareshettly	Sri Narayana	Y / r / Nandakumar		M	Small Farmer		
2484	Thalthareshettly	Sri Narayana	Kumarappa		M	Small Farmer		
2485	Thalthareshettly	Sri Narayana	B. J. Bharati		M	Small Farmer		
2486	Thalthareshettly	Sri Narayana	HARAGADA DODDAMANE KALAMMA		M	Small Farmer		
2487	Thalthareshettly	Sri Narayana	B K NAVEEN		M	Small Farmer		
2488	Thalthareshettly	shree jnanajyothi	RUDRAPPA		M	Small Farmer		
2489	Thalthareshettly	shree jnanajyothi	Chinnappa		M	Small Farmer		
2490	Thalthareshettly	shree jnanajyothi	Bapuji Youth Association		M	Small Farmer		
2491	Thalthareshettly	shree jnanajyothi	Billavara Padmappa Poojary		M	Small Farmer		
2492	Thalthareshettly	shree jnanajyothi	Mrs. K / S Sharada		M	Small Farmer		
2493	Thalthareshettly	shree jnanajyothi	Belliappa		M	Small Farmer		
2494	Thalthareshettly	shree jnanajyothi	Amit Kumar Soni.		M	Small Farmer		
2495	Thalthareshettly	shree jnanajyothi	Nirmala Rajasekhar		M	Small Farmer		
2496	Thalthareshettly	shree jnanajyothi	B K NAVEEN		M	Small Farmer		
2497	Thalthareshettly	shree jnanajyothi	B K NAVEEN		M	Small Farmer		
2498	Thalthareshettly	shree jnanajyothi	HARAGADA DODDAMANE KALAMMA		M	Small Farmer		
2499	Thalthareshettly	shree jnanajyothi	B / J / Bharathi		M	Small Farmer		
2500	Thalthareshettly	shree jnanajyothi	K / P / Rudrappa		M	Small Farmer		
2501	Thalthareshettly	shree jnanajyothi	D K Lingaraju		M	Small Farmer		
2502	Thalthareshettly	shree jnanajyothi	BM Govardhan Murthy		M	Small Farmer		
2503	Thalthareshettly	shree jnanajyothi	Kamana Rudrappa		M	Small Farmer		
2504	Thalthareshettly	shree jnanajyothi	GL Reddy		M	Small Farmer		
2505	Thalthareshettly	shree jnanajyothi	UD Somaiah		M	Small Farmer		

2506	Thalthareshettly	shree jnanajyothi	Udalli K / Ilayayya		M	Small Farmer		
2507	Thalthareshettly	shree jnanajyothi	UD Mogappa		M	Small Farmer		
2508	Thalthareshettly	shree jnanajyothi	Uttayya		M	Small Farmer		
2509	Thalthareshettly	shree jnanajyothi	Thimmaiah B K		M	Small Farmer		
2510	Thalthareshettly	shree jnanajyothi	Mrs. K S Ningamma		M	Small Farmer		
2511	Thalthareshettly	shree jnanajyothi	Baggada P. Anil Kumar		M	Small Farmer		
2512	Thalthareshettly	shree jnanajyothi	Baggada P. Anil Kumar		M	Small Farmer		
2513	Thalthareshettly	shree jnanajyothi	Baggada P. Anil Kumar		M	Small Farmer		
2514	Thalthareshettly	shree jnanajyothi	B M VASANTHA		M	Small Farmer		
2515	Thalthareshettly	shree jnanajyothi	B M VASANTHA		M	Small Farmer		
2516	Thalthareshettly	shree jnanajyothi	B / D Changappa		M	Small Farmer		
2517	Thalthareshettly	shree jnanajyothi	Baggadda Krishnappa		M	Small Farmer		
2518	Thalthareshettly	shree jnanajyothi	Bassappa		M	Small Farmer		
2519	Thalthareshettly	shree jnanajyothi	U / D / Somaiah		M	Small Farmer		
2520	Thalthareshettly	shree vignavinayaka	Kamana Rudrappa		M	Small Farmer		
2521	Thalthareshettly	shree vignavinayaka	Chengappa		M	Small Farmer		
2522	Thalthareshettly	shree vignavinayaka	Kamana P / Rudrappa		M	Small Farmer		
2523	Thalthareshettly	shree vignavinayaka	B D Joyappa		M	Small Farmer		
2524	Thalthareshettly	shree vignavinayaka	U / D / Mogappa		M	Small Farmer		
2525	Thalthareshettly	shree vignavinayaka	B / K / Ramani		M	Small Farmer		
2526	Thalthareshettly	shree vignavinayaka	U / D / Somaiah		M	Small Farmer		
2527	Thalthareshettly	shree vignavinayaka	Mrs. Huvamma		M	Small Farmer		
2528	Thalthareshettly	shree vignavinayaka	K / P / Ganapathi		M	Small Farmer		
2529	Thalthareshettly	shree vignavinayaka	BD Changappa		M	Small Farmer		
2530	Thalthareshettly	shree vignavinayaka	B. D. Changappa		M	Small Farmer		
2531	Thalthareshettly	shree vignavinayaka	B K NAVEEN		M	Small Farmer		
2532	Thalthareshettly	shree malemadheshwara	B / P / Padmavati		M	Small Farmer		
2533	Thalthareshettly	shree Vishnu	B. P. Padmavathi		M	Small Farmer		
2534	Thalthareshettly	shree Vishnu	B K Padmappa		M	Small Farmer		
2535	Thalthareshettly	shree Vishnu	H / N / Kushalappa		M	Small Farmer		
2536	Thalthareshettly	shree Vishnu	The B.C. Geeta		M	Small Farmer		
2537	Thalthareshettly	shree Vishnu	Mrs. K. E. Bojamma		M	Small Farmer		
2538	Thalthareshettly	shree Vishnu	B D Joyappa		M	Small Farmer		
2539	Thalthareshettly	shree Vishnu	B D Joyappa		M	Small Farmer		
2540	Thalthareshettly	shree Vishnu	B K NAVEEN		M	Small Farmer		
2541	Thalthareshettly	shree Vishnu	Taltare Shettalli villagers		M	Small Farmer		
2542	Thalthareshettly	shree Vishnu	Barakutti Kalappa		M	Small Farmer		
2543	Thalthareshettly	shree Vishnu	B K NAVEEN		M	Small Farmer		
2544	Thalthareshettly	shree Vishnu	Baggada P. Anil Kumar		M	Small Farmer		

2545	Thalthareshettly	shree Vishnu	BAGGANA P PONNAPPA		M	Small Farmer		
2546	Thalthareshettly	shree Vishnu	B.P. Belliappa		M	Small Farmer		
2547	Thalthareshettly	shree Vishnu	B.P. Belliappa		M	Small Farmer		
2548	Thalthareshettly	shree Vishnu	B.P. Belliappa		M	Small Farmer		
2549	Thalthareshettly	shree Vishnu	The B.C. Geeta		M	Small Farmer		
2550	Thalthareshettly	shree Vishnu	B K NAVEEN		M	Small Farmer		
2551	Thalthareshettly	shree Vishnu	NOKAVALU HOOVAIH		M	Small Farmer		
2552	Thalthareshettly	shree Vishnu	US Bhubaneswar.		M	Small Farmer		
2553	Thalthareshettly	shree Vishnu	US Bhubaneswar.		M	Small Farmer		
2554	Thalthareshettly	shree Vishnu	HG Basaviya		M	Small Farmer		
2555	Thalthareshettly	shree Vishnu	H. P. Thimmaiah		M	Small Farmer		
2556	Thalthareshettly	shree Vishnu	Chittera Muthanna		M	Small Farmer		
2557	Thalthareshettly	shree Vishnu	BAGGANA P PONNAPPA		M	Small Farmer		
2558	Thalthareshettly	shree Vishnu	BAGGANA P PONNAPPA		M	Small Farmer		
2559	Thalthareshettly	shree Vishnu	BAGGANA P PONNAPPA		M	Small Farmer		
2560	Thalthareshettly	shree Vishnu	BAGGANA P PONNAPPA		M	Small Farmer		
2561	Thalthareshettly	shree Vishnu	Harish B.M. .		M	Small Farmer		
2562	Thalthareshettly	shree Vishnu	Pramod B.C. .		M	Small Farmer		
2563	Thalthareshettly	shree Vishnu	B M VASANTHA		M	Small Farmer		
2564	Thalthareshettly	shree Vishnu	D / K / Lingaraju		M	Small Farmer		
2565	Thalthareshettly	shree Vishnu	B / A / Kusumavati		M	Small Farmer		
2566	Thalthareshettly	shree Vishnu	KS Ganapathi		M	Small Farmer		
2567	Thalthareshettly	shree Vishnu	B M VASANTHA		M	Small Farmer		
2568	Thalthareshettly	shree Vishnu	Joyappa		M	Small Farmer		
2569	Thalthareshettly	shree Vishnu	U / k / MUTTAMMA		M	Small Farmer		
2570	Thalthareshettly	shree Vishnu	U / K / Rajappa		M	Small Farmer		
2571	Thalthareshettly	shree Vishnu	Mrs. U / K / Seethamma		M	Small Farmer		
2572	Thalthareshettly	shree Vishnu	KALAPPA		M	Small Farmer		
2573	Thalthareshettly	shree Vishnu	Rudrappa of Ko / Kura		M	Small Farmer		
2574	Thalthareshettly	shree Vishnu	Subbaiah		M	Small Farmer		
2575	Thalthareshettly	shree Vishnu	THAMMAIAH		M	Small Farmer		
2576	Thalthareshettly	shree Vishnu	Mrs. K / S / Sharadha		M	Small Farmer		
2577	Thalthareshettly	shree Vishnu	U U Sivyya		M	Small Farmer		
2578	Thalthareshettly	shree Vishnu	U.P.Komarappa		M	Small Farmer		
2579	Thalthareshettly	shree Vishnu	B M PALAKSHA		M	Small Farmer		
2580	Thalthareshettly	shree Vishnu	HOOVAIAH		M	Small Farmer		
2581	Thalthareshettly	shree Vishnu	B G Somaiah		M	Small Farmer		
2582	Thalthareshettly	shree Vishnu	Hedgegaud's Nanjappa		M	Small Farmer		
2583	Thalthareshettly	shree Vishnu	Chittera Muthanna	104	M	Small Farmer		

2584	Thalthareshetty	shree Vishnu	K D Ramappa		M	Small Farmer		
2585	Thalthareshetty	shree Vishnu	MAHADEVAMMA		M	Small Farmer		
2586	Thalthareshetty	shree Vishnu	Mrs. Mahadevamma		M	Small Farmer		
2587	Thalthareshetty	shree Vishnu	Lambappa		M	Small Farmer		
2588	Thalthareshetty	shree Vishnu	BAGGANA P ANILKUMAR		M	Small Farmer		
2589	Thalthareshetty	shree Vishnu	U E POOVAIAH		M	Small Farmer		
2590	Thalthareshetty	shree Vishnu	Girish		M	Small Farmer		
2591	Thalthareshetty	shree Vishnu	PAAPAIAH		M	Small Farmer		
2592	Thalthareshetty	shree Vishnu	Hedgegaud's Nanjappa		M	Small Farmer		
2593	Thalthareshetty	shree Vishnu	Gurappa		M	Small Farmer		
2594	Thalthareshetty	shree Vishnu	KS Ganapathi		M	Small Farmer		
2595	Thalthareshetty	shree Vishnu	Babu Poojary		M	Small Farmer		
2596	Thalthareshetty	shree Vishnu	PAAPAIAH		M	Small Farmer		
2597	Thalthareshetty	shree Vishnu	HN Ravindra.		M	Small Farmer		
2598	Thalthareshetty	shree Vishnu	Bhanumati		M	Small Farmer		
2599	Thalthareshetty	shree Vishnu	BAGGANA APPAIAH		M	Small Farmer		
2600	Thalthareshetty	shree Vishnu	Latamani alias Latamani Harish		M	Small Farmer		
2601	Thalthareshetty	shree Vishnu	Latamani alias Latamani Harish		M	Small Farmer		
2602	Thalthareshetty	shree Vishnu	B / J / Bharathi		M	Small Farmer		
2603	Thalthareshetty	shree Vishnu	B.K. Ramanna		M	Small Farmer		
2604	Thalthareshetty	shree Vishnu	Hemavati		M	Small Farmer		
2605	Thalthareshetty	shree Vishnu	B K NAVEEN		M	Small Farmer		
2606	Thalthareshetty	shree Vishnu	MAHADEVAMMA		M	Small Farmer		
2607	Thalthareshetty	shree Vishnu	MAHADEVAMMA		M	Small Farmer		
2608	Thalthareshetty	shree Vishnu	P. Anil Kumar of Bagga		M	Small Farmer		
2609	Thalthareshetty	shree Vishnu	ABIMATADA CHIKKALI LAKKAPPA.		M	Small Farmer		
2610	Thalthareshetty	shree Vishnu	BAGGANA P ANILKUMAR		M	Small Farmer		
2611	Thalthareshetty	shree Vishnu	B. G. Nagaveeni		M	Small Farmer		
2612	Thalthareshetty	shree Vishnu	CG Harish.		M	Small Farmer		
2613	Thalthareshetty	shree Vishnu	Latamani alias Latamani Harish.		M	Small Farmer		
2614	Thalthareshetty	shree Vishnu	U P Saroja		M	Small Farmer		
2615	Thalthareshetty	shree Vishnu	SUSHILA YANE SUSHILAMMA		M	Small Farmer		
2616	Thalthareshetty	shree Vishnu	Mrs. K / S Sharada		M	Small Farmer		

2617	Thalthareshettly	shree Vishnu	HARADA THANDMMA		M	Small Farmer		
2618	Thalthareshettly	shree Vishnu	BAGGANA P ANILKUMAR		M	Small Farmer		
2619	Thalthareshettly	shree Vishnu	B / J / Bharathi		M	Small Farmer		
2620	Thalthareshettly	shree Vishnu	Mrs. K P Gauramma		M	Small Farmer		
2621	Thalthareshettly	shree Vishnu	HN Ravindra		M	Small Farmer		
2622	Thalthareshettly	shree Vishnu	BD Changappa		M	Small Farmer		
2623	Thalthareshettly	shree Vishnu	B G Nagaveni		M	Small Farmer		
2624	Thalthareshettly	shree Vishnu	Kuldeep Udayakumar		M	Small Farmer		
2625	Thalthareshettly	shree Vishnu	B / C / Gita		M	Small Farmer		
2626	Thalthareshettly	shree Vishnu	Appayya		M	Small Farmer		
2627	Thalthareshettly	shree Vishnu	BAGGANA P ANILKUMAR		M	Small Farmer		
2628	Thalthareshettly	shree Vishnu	BAGGANA P PONNAPPA		M	Small Farmer		
2629	Thalthareshettly	shree Vishnu	BAGGANA P PONNAPPA		M	Small Farmer		
2630	Thalthareshettly	shree Vishnu	BAGGANA P PONNAPPA		M	Small Farmer		
2631	Thalthareshettly	shree Vishnu	BAGGANA P ANILKUMAR		M	Small Farmer		
2632	Thalthareshettly	shree Vishnu	ABIMATADA CHIKKALI LAKKAPPA.		M	Small Farmer		
2633	Thalthareshettly	shree Vishnu	MUTTAMMA B C		M	Small Farmer		
2634	Thalthareshettly	shree Vishnu	U / M / Seethamma		M	Small Farmer		
2635	Thalthareshettly	shree Vishnu	Mrs. K P Gauramma		M	Small Farmer		
2636	Thalthareshettly	shree Vishnu	Uttayya		M	Small Farmer		
2637	Thalthareshettly	shree Vishnu	HN Ravindra.		M	Small Farmer		
2638	Thalthareshettly	shree Vishnu	KD KALAPPA		M	Small Farmer		
2639	Thalthareshettly	shree Vishnu	B S Koragappa		M	Small Farmer		
2640	Thalthareshettly	shree Vishnu	Mrs. K / S Sharada		M	Small Farmer		
2641	Thalthareshettly	shree Vishnu	Puppayah		M	Small Farmer		
2642	Thalthareshettly	shree Vishnu	N / M / Basavakumara		M	Small Farmer		
2643	Thalthareshettly	shree Vishnu	BAGGANA P ANILKUMAR		M	Small Farmer		
2644	Thalthareshettly	shree Vishnu	Ningya		M	Small Farmer		
2645	Thalthareshettly	shree Vishnu	D K Kaveri		M	Small Farmer		
2646	Thalthareshettly	shree Vishnu	Subbegaud's house is Subbayya		M	Small Farmer		
2647	Thalthareshettly	shree Vishnu	Annaiah		M	Small Farmer		
2648	Thalthareshettly	Sri Narayana	Rudrappa		M	Small Farmer		
2649	Thalthareshettly	Sri Narayana	S R Uttayya		M	Small Farmer		

2650	Thalthareshettly	Sri Narayana	Subbegaud's house is Subbayya		M	Small Farmer		
2651	Thalthareshettly	Sri Narayana	Dharmappa		M	Small Farmer		
2652	Thalthareshettly	Sri Narayana	Erappa		M	Small Farmer		
2653	Thalthareshettly	Sri Narayana	NOKAVALU HOOVAIH		M	Small Farmer		
2654	Thalthareshettly	Sri Narayana	H B Jayaram		M	Small Farmer		
2655	Thalthareshettly	Sri Narayana	Dudayya		M	Small Farmer		
2656	Thalthareshettly	Sri Narayana	Ponnappa		M	Small Farmer		
2657	Thalthareshettly	Sri Narayana	HOOVAIAH		M	Small Farmer		
2658	Thalthareshettly	Sri Narayana	NOKAVALU HOOVAIH		M	Small Farmer		
2659	Thalthareshettly	Sri Narayana	D K Kaveri		M	Small Farmer		
2660	Thalthareshettly	Sri Narayana	Ponnappa		M	Small Farmer		
2661	Thalthareshettly	Sri Narayana	NINGA		M	Small Farmer		
2662	Thalthareshettly	Sri Narayana	Mutt		M	Small Farmer		
2663	Thalthareshettly	Sri Narayana	K D Gurappa		M	Small Farmer		
2664	Thalthareshettly	Sri Narayana	Rudrappa		M	Small Farmer		
2665	Thalthareshettly	Sri Narayana	Ponnappa		M	Small Farmer		
2666	Thalthareshettly	Sri Narayana	S B Pradeep		M	Small Farmer		
2667	Thalthareshettly	Sri Narayana	Ponnappa		M	Small Farmer		
2668	Thalthareshettly	Sri Narayana	S.C.Prakash		M	Small Farmer		
2669	Thalthareshettly	Sri Narayana	S. C. Rajappa		M	Small Farmer		
2670	Thalthareshettly	Sri Narayana	NOKAVALU HOOVAIH		M	Small Farmer		
2671	Thalthareshettly	Sri Narayana	S G Changappa		M	Small Farmer		
2672	Thalthareshettly	Sri Narayana	Ponnappa		M	Small Farmer		
2673	Thalthareshettly	Sri Narayana	Ponnappa		M	Small Farmer		
2674	Thalthareshettly	Sri Narayana	NOKAVALU HOOVAIH		M	Small Farmer		
2675	Thalthareshettly	Sri Narayana	Mrs. K / S / Sharadha		M	Small Farmer		
2676	Thalthareshettly	Sri Narayana	Changappa		M	Small Farmer		
2677	Thalthareshettly	Sri Narayana	Ponnappa		M	Small Farmer		
2678	Thalthareshettly	Sri Narayana	D K Kaveri		M	Small Farmer		
2679	Thalthareshettly	Sri Narayana	S.C.Prakash		M	Small Farmer		
2680	Thalthareshettly	Sri Narayana	Harijan Ninga		M	Small Farmer		
2681	Thalthareshettly	Sri Narayana	Puttaswamy		M	Small Farmer		
2682	Thalthareshettly	Sri Narayana	Kamana Rudrappa		M	Small Farmer		
2683	Thalthareshettly	Sri Narayana	Mrs. KM Seethamma		M	Small Farmer		
2684	Thalthareshettly	Sri Narayana	Puttaswamy		M	Small Farmer		
2685	Thalthareshettly	Sri Narayana	B M VASANTHA		M	Small Farmer		
2686	Thalthareshettly	Sri Narayana	Hedgegaur's Nanjappa		M	Small Farmer		

2687	Thalthareshettly	Sri Narayana	Kamana Pupayya		M	Small Farmer		
2688	Thalthareshettly	Sri Narayana	KD KALAPPA		M	Small Farmer		
2689	Thalthareshettly	Sri Narayana	Kamana Bairappa		M	Small Farmer		
2690	Thalthareshettly	Sri Narayana	Kamana Bairappa		M	Small Farmer		
2691	Thalthareshettly	Sri Narayana	KD KALAPPA		M	Small Farmer		
2692	Thalthareshettly	Sri Narayana	Kamana Pupayya		M	Small Farmer		
2693	Thalthareshettly	Sri Narayana	B G Nadappa.		M	Small Farmer		
2694	Thalthareshettly	Sri Narayana	K D Ramappa		M	Small Farmer		
2695	Thalthareshettly	Sri Narayana	B M Kariyappa		M	Small Farmer		
2696	Thalthareshettly	Sri Narayana	Kamana Pupayya		M	Small Farmer		
2697	Thalthareshettly	Sri Narayana	KD KALAPPA		M	Small Farmer		
2698	Thalthareshettly	Sri Narayana	B / Devaki		M	Small Farmer		
2699	Thalthareshettly	Sri Narayana	K D Kallapa		M	Small Farmer		
2700	Thalthareshettly	Sri Narayana	Kamana pushpavali		M	Small Farmer		
2701	Thalthareshettly	Sri Narayana	Mrs. KM Seethamma		M	Small Farmer		
2702	Thalthareshettly	Sri Narayana	Kamana Bairappa		M	Small Farmer		
2703	Thalthareshettly	Sri Narayana	B M Duddyya		M	Small Farmer		
2704	Thalthareshettly	Sri Narayana	B / M / Duddyya		M	Small Farmer		
2705	Thalthareshettly	Sri Narayana	Kamana Rudrappa		M	Small Farmer		
2706	Thalthareshettly	Sri Narayana	Mallappa of Bagga		M	Small Farmer		
2707	Thalthareshettly	Sri Narayana	B.P.Madeppa.		M	Small Farmer		
2708	Thalthareshettly	Sri Narayana	Puttaswamy		M	Small Farmer		
2709	Thalthareshettly	Sri Narayana	Hedgegaud's Nanjappa		M	Small Farmer		
2710	Thalthareshettly	Sri Narayana	B / P / Basavaraju		M	Small Farmer		

[Chapter - III] 3.8 A Farmers Producer Organisation (FPO) members Details

Village Name :	FPO Name	Name of Member	Father/Husband Name	Gender	Landholding Category (Landless Farmer/ Large Farmer/Marginal Farmer/ Small Farmer)	Caste Category (SC/ST/Others/Minorities/OB C/BC-1/BC-2/Gen/EBC)	BPL (YES/NO)	Remarks
Registration Process Under Progress								

4. Net Planning and Project activities

It is for all reaches (upper, middle and lower) and also for Private, Common and drainage line areas

[Chapter - IV] 4.1 ,4.1A Baseline Data - Village wise Survey Numbers & Farmer wise Survey Numbers

Sl.No	Name of Village	Name of Farmer	Farmer Code	Survey No	Area (Ha)	Reaches	Latitude (Degree-Min-Sec)	Longitude (Degree-Min-Sec)
1	Thondur/7th Hosakote	LASSI JOSE	1	79/*2, 81/5p1	5.20	Upper	75.8772	12.4153
2	Thondur/7th Hosakote	RAVEENDRA.A.K	2	90/1B	0.40	Upper	75.8700	12.4117
3	Thondur/7th Hosakote	CHENANDA.E.UTTAIAH	3	81/17	4.00	Upper	75.8758	12.4126
4	Thondur/7th Hosakote	MHAMMAD.P	4	66	0.80	Upper	75.8778	12.4097
5	Thondur/7th Hosakote	D.B.CHENGAPPA	5	28/13, 39/112, 61/1, 61/2P2, 2/2P2, 150/1P2	2.50	Upper	75.8771	12.4083
6	Thondur/7th Hosakote	PRADEEP JOSE	6	79/2, 81/5P1	5.20	Upper	75.8778	12.4067
7	Thondur/7th Hosakote	NEHAL	7	36/4P1, 36/3P, 52/1, 40/1P, 37	3.20	Upper	75.8786	12.4051
8	Thondur/7th Hosakote	PONNAPPA.M.M	8	59/32, 56/2, 57/3, 89/36, 59/32	2.00	Upper	75.8793	12.4034
9	Thondur/7th Hosakote	MANI.B.B	9	114/18	0.80	Upper	75.8772	12.4153
10	Thondur/7th Hosakote	SHWETHA	10	36/4P1, 36/1, 52/2, 36/3P	3.00	Upper	75.8700	12.4117
11	Thondur/7th Hosakote	NVEEN THIMMAIAH	11	158/2, 157	4.00	Upper	75.8629	12.4081
12	Thondur/7th Hosakote	T.T.RAKESH	12	86/14	0.20	Upper	75.8557	12.4045
13	Thondur/7th Hosakote	LEELA	13	122/33	0.10	Upper	75.8486	12.4009
14	Thondur/7th Hosakote	SARALA.T.V	14	90/39, 105/23B	0.80	Upper	75.8414	12.3973
15	Thondur/7th Hosakote	ABDUL RAHIM	15	1/4, 1/2, 1/3, 5/2, 2, 1/5, 5/6	1.85	Upper	75.8343	12.3937
16	Thondur/7th Hosakote	NALINI CHNAGAPPA	16	159/1A, 152/48	4.50	Upper	75.8271	12.3901
17	Thondur/7th Hosakote	K.M.RAMESH	17	73/1PB	2.00	Upper	75.8200	12.3865
18	Thondur/7th Hosakote	GANESH.H.G	18	105/3	0.85	Upper	75.8128	12.3829
19	Thondur/7th Hosakote	AVVAMMA	19	122/31, 122/30	0.40	Upper	75.8057	12.3792
20	Thondur/7th Hosakote	RATHI.P.A	20	122/12	0.22	Upper	75.7985	12.3756
21	Thondur/7th Hosakote	K.M.LATIPH	21	81/21	0.75	Upper	75.7914	12.3720
22	Thondur/7th Hosakote	GEETHA.T.K	22	59/24, 59/23, 57/4	4.50	Upper	75.8758	12.4126
23	Thondur/7th Hosakote	VIJAYA.E.B	23	66/4	0.65	Upper	75.8778	12.4097

Sl.No	Name of Village	Name of Farmer	Farmer Code	Survey No	Area (Ha)	Reaches	Latitude (Degree-Min-Sec)	Longitude (Degree-Min-Sec)
24	Thondur/7th Hosakote	RUKMINI	24	73/15	0.65	Upper	75.8798	12.4068
25	Thondur/7th Hosakote	SUSHEELA.H.G	25	73/15	0.65	Upper	75.8818	12.4039
26	Thondur/7th Hosakote	D.M.AKKAMMA	26	59/30, 59/1, 59/12, 59/8, 160	5.20	Upper	75.8838	12.4011
27	Thondur/7th Hosakote	D.B.MADAPPA	27	59/30, 59/12, 59/8, 61/2, 160	4.00	Upper	75.8858	12.3982
28	Thondur/7th Hosakote	H.V.CHANDRASHEKARA	28	9/48, 31/1	0.85	Upper	75.8878	12.3953
29	Thondur/7th Hosakote	K.E.VIJAYA	29	114/5P1	0.50	Upper	75.8898	12.3925
30	Thondur/7th Hosakote	RONALD	30	35/4	0.80	Upper	75.8918	12.3896
31	Thondur/7th Hosakote	JEEN.D'SILVA	31	32/3, 32/3, 36/6	4.50	Upper	75.8938	12.3867
32	Thondur/7th Hosakote	BHASKAR RAI	32	6/4P5, 6/3P3	2.00	Upper	75.8958	12.3839
33	Thondur/7th Hosakote	VISHVA PRAKASH T.N	33	103/2	2.50	Upper	75.8978	12.3810
34	Thondur/7th Hosakote	MOOSA.B.M	34	92/1P99	3.50	Upper	75.8998	12.3781
35	Thondur/7th Hosakote	D.S.RANI	35	9/46, 31/2, 31/3	0.85	Upper	75.9018	12.3752
36	Thondur/7th Hosakote	M.H.MOHAMMAD	36	9/7, 9/8	1.50	Upper	75.9038	12.3724
37	Thondur/7th Hosakote	T.S.SHOBHAN	37	90/16, 104/23	0.45	Upper	75.9058	12.3695
38	Thondur/7th Hosakote	H.V.VASNATHA	38	4/*1	1.40	Upper	75.9078	12.3666
39	Thondur/7th Hosakote	D.K.VASUDEVA	39	111/3, 111, 111/2P1	3.50	Upper	75.9098	12.3638
40	Thondur/7th Hosakote	K.N.JANAKI	40	104/15P2	1.52	Upper	75.8758	12.4126
41	Thondur/7th Hosakote	K.K.POUL	41	64	2.00	Upper	75.8778	12.4097
42	Thondur/7th Hosakote	H.B.PREMA	42	109/50P1	0.90	Upper	75.8798	12.4068
43	Thondur/7th Hosakote	J.K.CHANDA	43	109/42	0.40	Upper	75.8818	12.4039
44	Thondur/7th Hosakote	SALI KUMAR.K.T	44	89/*2	0.45	Upper	75.8838	12.4011
45	Thondur/7th Hosakote	SAMEER.P.S	45	59/70	0.42	Upper	75.8858	12.3982
46	Thondur/7th Hosakote	K.N.RANI	46	86/*9	0.70	Upper	75.8878	12.3953
47	Thondur/7th Hosakote	K.N.INDIRA	47	86/12	0.70	Upper	75.8898	12.3925
48	Thondur/7th Hosakote	K.N.MEENAKSHI	48	86/10	0.70	Upper	75.8918	12.3896
49	Thondur/7th Hosakote	K.N.SARALAMANI	49	86/13	0.70	Upper	75.8938	12.3867
50	Thondur/7th Hosakote	KUNRAD R.B.MANEGIN	50	90/*6	5.00	Upper	75.8958	12.3839

Sl.No	Name of Village	Name of Farmer	Farmer Code	Survey No	Area (Ha)	Reaches	Latitude (Degree-Min-Sec)	Longitude (Degree-Min-Sec)
51	Thondur/7th Hosakote	D.A.KARYAPPA	51	36/3, 52/2P1	1.50	Upper	75.8978	12.3810
52	Thondur/7th Hosakote	K.N.SHASHI	52	90/39	1.50	Upper	75.8998	12.3781
53	Thondur/7th Hosakote	JAGADISH RAI	53	6/3P2, 6/24	1.00	Upper	75.9018	12.3752
54	Thondur/7th Hosakote	K.B.UDAYA	54	109/81	0.45	Upper	75.9038	12.3724
55	Thondur/7th Hosakote	M.B.VITAL	55	109/95	1.00	Upper	75.9058	12.3695
56	Thondur/7th Hosakote	K.G.BHASKAR	56	140/11P2, 143/2	1.50	Upper	75.9078	12.3666
57	Thondur/7th Hosakote	RAMYA.K.B	57	86/*3	0.50	Upper	75.9098	12.3638
58	Thondur/7th Hosakote	PEETHAMBARAN	58	122/4	0.15	Upper	75.9118	12.3609
59	Thondur/7th Hosakote	SEENA.P	59	137/1C, 154/1	4.50	Upper	75.9138	12.3580
60	Thondur/7th Hosakote	BHAVANI	60	105/*4	0.74	Upper	75.9158	12.3552
61	Thondur/7th Hosakote	TAKKAYURIMBIL VILAY SANJAY	61	159/2P, 144/1, 152/3	4.00	Upper	75.9178	12.3523
62	Thondur/7th Hosakote	THIMMAIAH.M.M	62	59/42, 89/36, 57/3 56/2 59/32	2.50	Upper	75.9198	12.3494
63	Thondur/7th Hosakote	THANGAMANI	63	216/6	2.00	Upper	75.9218	12.3465
64	Thondur/7th Hosakote	NARASIMHA.D	64	106/3	1.50	Upper	75.9238	12.3437
65	Thondur/7th Hosakote	VIJU MACHAIAH.A.C	65	91/7B, 91/4B	2.00	Upper	75.9258	12.3408
66	Thondur/7th Hosakote	A.C.ACHIAH	66	120/9, 66/20	1.85	Upper	75.9278	12.3379
67	Thondur/7th Hosakote	K.A.SAVITHRI	67	9/11, 27/4, 9/12, 66/18	3.50	Upper	75.9298	12.3351
68	Thondur/7th Hosakote	MEENA KUMARI.J.D	68	109/62P1	0.69	Upper	75.9318	12.3322
69	Thondur/7th Hosakote	SUDHA.C	69	83/*3	0.75	Upper	75.9338	12.3293
70	Thondur/7th Hosakote	LALITHA MANAMOHAN	70	216/3	2.00	Upper	75.9358	12.3265
71	Thondur/7th Hosakote	BEEBI	71	109/100	0.85	Upper	75.9378	12.3236
72	Thondur/7th Hosakote	D.B.BOPAIAH	72	36/4P, 36/1, 52/2, 36/3P, 40/1P	1.80	Upper	75.9398	12.3207
73	Thondur/7th Hosakote	SARASMA.P.K	73	90/22, 98/14P2, 98/13P2	2.00	Upper	75.9418	12.3178
74	Thondur/7th Hosakote	K.N.KISHOR	74	105/22, 90/39, 105/23PP1	1.50	Upper	75.9438	12.3150
75	Thondur/7th Hosakote	P.J.SHASHIDHARA	75	114/1B	1.85	Upper	75.9458	12.3121
76	Thondur/7th Hosakote	M.H.KHATEEJA	76	109/96P	1.00	Upper	75.9478	12.3092
77	Thondur/7th Hosakote	T.R.SHRINIVAS	77	90/69, 109/100B, 154/2B	5.00	Upper	75.9498	12.3064

Sl.No	Name of Village	Name of Farmer	Farmer Code	Survey No	Area (Ha)	Reaches	Latitude (Degree-Min-Sec)	Longitude (Degree-Min-Sec)
78	Thondur/7th Hosakote	SHIMLA SHRINIVAS	78	73/6, 108	5.00	Upper	75.9518	12.3035
79	Thondur/7th Hosakote	T.K.SAI KUMAR	79	112/1B2	3.21	Upper	75.9538	12.3006
80	Thondur/7th Hosakote	T.K.VINODINI	80	86/1, 66/29	5.00	Upper	75.9558	12.2978
81	Thondur/7th Hosakote	B.S.SOMANTHA	81	89/*4	0.54	Upper	75.9578	12.2949
82	Thondur/7th Hosakote	K.BOMMAKKI	82	109/84	1.00	Upper	75.9598	12.2920
83	Thondur/7th Hosakote	K.C.JANARDHAN	83	109/14, 114/1P2, 109/26, 109/44	0.85	Upper	75.9618	12.2891
84	Thondur/7th Hosakote	KATHYAYINI	84	109/90A	0.98	Upper	75.9638	12.2863
85	Thondur/7th Hosakote	D.C.DEVAIAH	85	91/1B, 101/1A, 101/1C, 105/1P	4.00	Upper	75.9658	12.2834
86	Thondur/7th Hosakote	D.C.JAYARAJ	86	91/74, 91/7C, 91/4E, 91/1C	5.80	Upper	75.9678	12.2805
87	Thondur/7th Hosakote	AYYAPPAN	87	90/78	1.50	Upper	75.9698	12.2777
88	Thondur/7th Hosakote	M.T.SHAILAJA	88	90/82, 90/71, 65	4.00	Upper	75.9718	12.2748
89	Thondur/7th Hosakote	K.N.SANTHOSH	89	104/16, 90/32, 90/31P3, 90/32	2.00	Upper	75.9738	12.2719
90	Thondur/7th Hosakote	O.K.ERAPPA	90	52/3, 41	1.00	Upper	75.9758	12.2691
91	Thondur/7th Hosakote	K.R.DELIP KUMAR	91	81/5, 81/6, 90/63	2.00	Upper	75.9778	12.2662
92	Thondur/7th Hosakote	K.S.MANJUNATH	92	98/5	2.50	Upper	75.9798	12.2633
93	Thondur/7th Hosakote	A.D.MUTTANNA	93	109/94	0.85	Upper	75.9818	12.2604
94	Thondur/7th Hosakote	P.N.NETHRA	94	109/1	5.00	Upper	75.9838	12.2576
95	Thondur/7th Hosakote	T.K.SUNITHA	95	140/8B, 159/1C, 40/3B, 159/2D	4.00	Upper	75.9858	12.2547
96	Thondur/7th Hosakote	K.R.DEVAKKI	96	90/46, 109/72P2, 109/49P2	1.00	Upper	75.9878	12.2518
97	Thondur/7th Hosakote	P.N.LEELA	97	109/1	0.65	Upper	75.9898	12.2490
98	Thondur/7th Hosakote	K.R.PURUSHOTHAMA	98	109/72P2, 109/49P2, 105/7	0.80	Upper	75.9918	12.2461
99	Thondur/7th Hosakote	V.USHA	99	90/83, 104/9	1.50	Upper	75.9938	12.2432
100	Thondur/7th Hosakote	B.G.JAVAHAR	100	109/66	1.00	Upper	75.9958	12.2404
101	Thondur/7th Hosakote	KAMALA	101	96	1.50	Upper	75.9978	12.2375
102	Thondur/7th Hosakote	D.M.ACHIAH	102	59/30, 59/1, 59/12, 59/8, 160	1.20	Middle	75.9998	12.2346
103	Thondur/7th Hosakote	ANNU	103	114/5	0.23	Middle	76.0018	12.2317
104	Thondur/7th Hosakote	SHIVAMMA	104	9/*28	1.75	Middle	76.0038	12.2289

Sl.No	Name of Village	Name of Farmer	Farmer Code	Survey No	Area (Ha)	Reaches	Latitude (Degree-Min-Sec)	Longitude (Degree-Min-Sec)
105	Thondur/7th Hosakote	K.M.SHAJI	105	90/65, 90/76, 88	2.00	Middle	76.0058	12.2260
106	Thondur/7th Hosakote	D.K.GANGADHAR	106	109/121	1.95	Middle	76.0078	12.2231
107	Thondur/7th Hosakote	SHRINIVASAN P.G	107	90/28P1, 104/12, 71/1, 104/11	2.00	Middle	76.0098	12.2203
108	Thondur/7th Hosakote	SALEELA.K.N	108	90/27P1, 90/32, 90/31P3, 90/28	2.00	Middle	76.0118	12.2174
109	Thondur/7th Hosakote	SADI.K.N	109	90/50A	1.70	Middle	76.0138	12.2145
110	Thondur/7th Hosakote	T.C.SANGEETHA	110	155/2, 156/2, 155/4P2, 155/10	4.50	Middle	76.0158	12.2117
111	Thondur/7th Hosakote	NAVEEN KUMAR	111	89/2, 89/5	0.45	Middle	76.0178	12.2088
112	Thondur/7th Hosakote	ASHOK.E.B	112	9/*30	2.00	Middle	76.0198	12.2059
113	Thondur/7th Hosakote	P.U.RUKMAYYA	113	66/21	0.82	Middle	76.0218	12.2030
114	Thondur/7th Hosakote	K.S.DIVYA	114	90/75	0.84	Middle	76.0238	12.2002
115	Thondur/7th Hosakote	E.B.GANGADHARA	115	9/*31	1.82	Middle	76.0258	12.1973
116	Thondur/7th Hosakote	SUMA THIMMAIAH	116	132/3	0.50	Middle	76.0278	12.1944
117	Thondur/7th Hosakote	K.P.VENKAPPA	117	105/1	5.00	Middle	76.0298	12.1916
118	Thondur/7th Hosakote	MOHAMMAD ALI	118	109/116	0.99	Lower	76.0318	12.1887
119	Thondur/7th Hosakote	K.K.NALINI	119	214/5, 102/36, 102/35, 102/34	5.00	Lower	76.0338	12.1858
120	Thondur/7th Hosakote	SRIJA.C.H	120	90/50	0.54	Lower	76.0358	12.1830
121	Thondur/7th Hosakote	M.K.NARENDRA	121	102/10, 102/7, 102/17A, 109/65	2.50	Lower	76.0378	12.1801
122	Thondur/7th Hosakote	T.L.PRAVEEN	122	90/11, 90/57, 90/61, 90/60	2.50	Lower	75.8778	12.4097
123	Thondur/7th Hosakote	K.A.MONNAPPA	123	66/10,	2.00	Lower	75.8798	12.4068
124	Thondur/7th Hosakote	SHARADHA.P.M	124	9/6B, 9/13P2	1.50	Lower	75.8818	12.4039
125	Thondur/7th Hosakote	K.D.DEVAKI	125	92/1P99	2.00	Lower	75.8838	12.4011
126	Thondur/7th Hosakote	A.K.PRABHAKAR	126	66/22P1	0.85	Lower	75.8858	12.3982
127	Thondur/7th Hosakote	B.S.VISHVANATH RAI	127	6/21, 6/15, 6/20, 5/8	5.00	Lower	75.8878	12.3953
128	Thondur/7th Hosakote	K.B.SOMIAIAH	128	98/1, 92/1P99, 98/1, 92/1P99	2.00	Lower	75.8898	12.3925
129	Thondur/7th Hosakote	MUTTAMMA.K.S	129	99/*1	2.00	Lower	75.8918	12.3896
130	Thondur/7th Hosakote	B.S.BALAKRISHNA RAI	130	6/5P2, 7/1P2, 6/6P2	0.65	Lower	75.8938	12.3867
131	Thondur/7th Hosakote	K.SHIVANANDA	131	114/13	0.23	Lower	75.8958	12.3839

Sl.No	Name of Village	Name of Farmer	Farmer Code	Survey No	Area (Ha)	Reaches	Latitude (Degree-Min-Sec)	Longitude (Degree-Min-Sec)
132	Thondur/7th Hosakote	B.RATHNAVATHI	132	6/6P2, 6/4P3, 7/2P2	1.00	Middle	75.8978	12.3810
133	Thondur/7th Hosakote	B.B.DINESH RAI	133	6/4P1, 7/2P1	0.55	Middle	75.8998	12.3781
134	Thondur/7th Hosakote	R.MADHAVAN	134	92/1P99	0.58	Middle	75.9018	12.3752
135	Thondur/7th Hosakote	SOMASHEKAR	135	59/43	2.00	Middle	75.9038	12.3724
136	Thondur/7th Hosakote	NAVEEN.H.S	136	59/10	1.68	Middle	75.9058	12.3695
137	Thondur/7th Hosakote	T.R.SUGANDHAN	137	154/2A	3.50	Middle	75.9078	12.3666
138	Thondur/7th Hosakote	T.N.BABU	138	154/3P	4.50	Middle	75.9098	12.3638
139	BelurBasavanalli	MURUGHURAJENDR A MAHASWAMIGALU	139	1,10*/1,10*/5	242.91	Middle	75.8772	12.4153
140	BelurBasavanalli	B M LEELAVATHI	140	10*/1.2/14	4.41	Middle	75.8778	12.4067
141	BelurBasavanalli	B N PONNAPPA	141	10*/1	4.02	Middle	75.8758	12.4126
142	BelurBasavanalli	B N NINGAMMA	142	10*/3,10*/4,15/1, 15/2	0.95	Middle	75.8958	12.3839
143	BelurBasavanalli	D K KUMARA	143	15*/3	2.37	Middle	75.8958	12.3839
144	BelurBasavanalli	K M BHOPANNA	144	15*/4 15/5,2/39	1.50	Middle	75.9018	12.3752
145	BelurBasavanalli	ADEYADA MUIDDAPPA	145	2/31,2/38,2/41,2/4 8	5.30	Upper	75.9338	12.3293
146	BelurBasavanalli	G S PRABHUDEV	146	2/10,2/11,2/32,2/4 4	4.79	Upper	75.9678	12.2805
147	BelurBasavanalli	SMT RATNAMMA	147	2/11,2/109	0.40	Upper	75.9778	12.2662
148	BelurBasavanalli	SHANKARAN M P	148	.2/14	0.13	Upper	76.0098	12.2203
149	BelurBasavanalli	K P SIDDAPPA	149	.2/14	3.04	Upper	76.0198	12.2059
150	BelurBasavanalli	DHARMAVATHI	150	.2/14	0.10	Upper	76.0258	12.1973
151	BelurBasavanalli	SANTHOSH G KADAM	151	.2/19,2/20a,2/21	0.97	Upper	76.0378	12.1801
152	BelurBasavanalli	Pratap Erappa	152	2/1a,2/1b	0.81	Lower	75.8778	12.4097
153	BelurBasavanalli	Shailaja Basavaraju	153	.2/23	5.10	Lower	75.8998	12.3781
154	BelurBasavanalli	D S SADASHIVAPPA	154	2/23AP2	0.32	Lower	75.9038	12.3724
155	BelurBasavanalli	SUMANGALA	155	.2/24,2/26	1.11	Lower	75.9058	12.3695
156	BelurBasavanalli	KAMALA	156	,2/35A	2.43	Lower	75.9057	12.3270
157	BelurBasavanalli	JAYAMMA B P	157	.2/37	0.58	Lower	75.9057	12.3270
158	BelurBasavanalli	KUMAR K D	158	.2/40	0.58	Lower	75.8778	12.4097

Sl.No	Name of Village	Name of Farmer	Farmer Code	Survey No	Area (Ha)	Reaches	Latitude (Degree-Min-Sec)	Longitude (Degree-Min-Sec)
159	BelurBasavanalli	PUVAIAH K A	159	.2/41	0.22	Lower	75.9778	12.2662
160	BelurBasavanalli	SWAMYNATHAN	160	.2/46	0.22	Lower	75.9018	12.3752
161	BelurBasavanalli	KAVERI	161	.2/54	0.30	Lower	76.0258	12.1973
162	BelurBasavanalli	GEETHA S B	162	.2/57	0.30	Lower	75.9057	12.3270
163	BelurBasavanalli	OM PRAKASH CHOWD	163	.2/58	3.21	Lower	76.0258	12.1973
164	BelurBasavanalli	GIRISH RAO	164	.2/59	0.16	Lower	76.0258	12.1973
165	BelurBasavanalli	VIJAYAKUMAR B K	165	.2/63	0.20	Lower	76.0257	12.1853
166	BelurBasavanalli	THANMAI	166	.2/64	0.13	Lower	76.0237	12.1824
167	BelurBasavanalli	Ganga Ramesh	167	.2/66a	0.10	Lower	76.0237	12.1254
168	BelurBasavanalli	JANARDAN	168	.2/67	0.10	Lower	75.2590	12.1479
169	BelurBasavanalli	CHAMI M	169	2/68A	0.20	Upper	74.8377	12.0397
170	BelurBasavanalli	BOPPANNA	170	.2/69	0.20	Upper	74.8377	12.0397
171	BelurBasavanalli	KAMALA N	171	.2/7	0.23	Upper	75.8796	12.3655
172	BelurBasavanalli	SHYAM KUMAR B K	172	.2/71	0.23	Lower	75.8796	12.3655
173	BelurBasavanalli	SHIVAMMA	173	.2/77	1.05	Lower	75.2365	12.2588
174	BelurBasavanalli	DEVENDRA G V	174	.2/81,2/82	1.05	Lower	75.2590	12.1479
175	BelurBasavanalli	BEMAIAH MALLIAH	175	2/83,2/84	1.34	Lower	74.8377	12.0397
176	BelurBasavanalli	B.S. Thimmaiah	176	7/5	0.67	Lower	75.8796	12.3655
177	BelurBasavanalli	Prabhudev G V	177	2/79, 2/80	0.67	Lower	75.2365	12.2588
178	BelurBasavanalli	Radha Joyappa	178	2/1 A	0.24	Lower	75.2590	12.1479
179	BelurBasavanalli	K.M. Ravi	179		2.36	Lower	74.8377	12.0397
180	BelurBasavanalli	Gangamma	180	2/66 A	1.11	Lower	75.8456	12.3548
181	BelurBasavanalli	Kuttappa T.N	181	2/66 A, 2/14	0.51	Lower	74.8377	12.0397
182	BelurBasavanalli	B.A Kalappa	182	72/7	0.24	Lower	75.8796	12.3655
183	BelurBasavanalli	K.A.prasanth	183	72/5	0.40	Lower	75.2365	12.2588
184	BelurBasavanalli	K.A. Parameshwara	184	72/8	0.56	Upper	75.2590	12.1479
185	BelurBasavanalli	K.A.Rani	185		0.10	Upper	74.8377	12.0397

Sl.No	Name of Village	Name of Farmer	Farmer Code	Survey No	Area (Ha)	Reaches	Latitude (Degree-Min-Sec)	Longitude (Degree-Min-Sec)
186	BelurBasavanalli	D.P. Manju	186	2/108	7.51	Upper	75.8796	12.3655
187	BelurBasavanalli	Chinnamma	187	2/14	1.17	Upper	75.8796	12.3655
188	BelurBasavanalli	K.A. Poovaiah	188	2/41,2/42	0.81	Upper	75.2365	12.2588
189	BelurBasavanalli	B.N Dinesh	189	5/18,5/12,5/11,10/3,10/4	2.02	Upper	75.2590	12.1479
190	BelurBasavanalli	B.N Jagadesh	190	8,10/1,13,2/14,3,5/15	1.03	Upper	74.8377	12.0397
191	BelurBasavanalli	RAMACHANDRA	191	.2/85,2/86	0.04	Upper	75.8796	12.3655
192	BelurBasavanalli	G V MALLESH	192	.2/87,2/88	0.04	Upper	75.2365	12.2588
193	BelurBasavanalli	K T SANATH	193	.3/112,3/114,3/115,3/118	0.34	Upper	75.2831	12..22547
194	BelurBasavanalli	B S DEELIP	194	37/1B	0.89	Upper	75.1259	12.8247
195	BelurBasavanalli	K T INDEERA	195	37/11,	4.86	Upper	75.1429	12.4790
196	BelurBasavanalli	NINGAMMA B N	196	5/11,5/12	18.70	Upper	75.1599	12.1334
197	BelurBasavanalli	PONNAPPA B N	197	.5/14	43.97	Upper	75.2831	12..22547
198	BelurBasavanalli	Thangamma	198	51/*10,51/*11,53/*1,59/*1,59/*2,5	162.68	Upper	75.1599	12.1334
199	BelurBasavanalli	Krushna K.D	199	51/*19	162.68	Upper	75.2831	12..22547
200	BelurBasavanalli	G.S Chandrappa	200	54	0.13	Upper	75.2465	12.7877
201	BelurBasavanalli	Bheemaiah	201	56/*1,57/*1,57/*2,61/*1,58/3,56/*2,37/*6,	0.17	Upper	75.2574	12.4421
202	BelurBasavanalli	Shivamma	202	57/*7,61/*1	0.17	Upper	75.2683	12.0964
203	BelurBasavanalli	G.V. Deevendra	203	56/*3,57/*8	11.21	Upper	75.2792	12..22548
204	BelurBasavanalli	Rachandra	204	57/*3,57/*4,57/*1,562/*5,62/*7	0.61	Upper	75.2901	12.7877
205	BelurBasavanalli	Praveen B .L	205	201/2,	0.57	Upper	75.2901	12.7877
206	BelurBasavanalli	Sharada	206	62/*2	0.85	Upper	75.2901	12.7877
207	BelurBasavanalli	B.M. leelavathi	207	8/*/*,	0.85	Upper	75.3227	12..22548
208	BelurBasavanalli	B.N.Ponnappa	208	8/*/*	0.32	Upper	75.3336	12.1334
209	BelurBasavanalli	B.P. Uthirna	209	8/*/2	2.02	Upper	75.3445	12..22548
210	BelurBasavanalli	K.N Rukmini	210	90/*/11	14.00	Middle	75.3554	12.1334
211	BelurBasavanalli	Kaashi	211	90/*/11	1.60	Middle	75.3663	12..22549
212	BelurBasavanalli	Gurumallesha	212	57/1,12,90/11,90/*24	0.85	Middle	75.3772	12.1334

Sl.No	Name of Village	Name of Farmer	Farmer Code	Survey No	Area (Ha)	Reaches	Latitude (Degree-Min-Sec)	Longitude (Degree-Min-Sec)
213	BelurBasavanalli	Poornima Rajeev	213	90*/15A	0.08	Middle	75.3881	12..22549
214	BelurBasavanalli	Mohini Shivasankara	214	90*/21A	0.57	Middle	75.8456	12.3548
215	BelurBasavanalli	Kamamma	215	90*/3,90*/36,	6.05	Middle	74.8377	12.0397
216	BelurBasavanalli	K.D. Thejaswi	216	90*/36	0.24	Middle	75.8796	12.3655
217	BelurBasavanalli	K.P.Praveen kumar	217	90*/38,90*/43	0.32	Middle	75.2365	12.2588
218	BelurBasavanalli	S.L. Shankar	218	90*/45,90*/47	0.77	Middle	75.2590	12.1479
219	BelurBasavanalli	C.M Shivanna	219	90*/49	0.61	Middle	74.8377	12.0397
220	BelurBasavanalli	K.A.Rani	220	90*/51	1.86	Middle	75.8796	12.3655
221	BelurBasavanalli	K.C. Indresh	221	90*/78,90*/79	1.11	Middle	75.8796	12.3655
222	BelurBasavanalli	Padma Dileep	222	90/54	0.80	Middle	75.2365	12.2588
223	BelurBasavanalli	K P JAIJAGDISH	223	90/56	0.95	Middle	75.2590	12.1479
224	BelurBasavanalli	ROSAMMA	224		0.20	Middle	74.8377	12.0397
225	BelurBasavanalli	B K ANNU	225	.90/61	0.34	Middle	75.8796	12.3655
226	BelurBasavanalli	MAHESH K B	226		1.21	Lower	75.2365	12.2588
227	BelurBasavanalli	SUNIL T N	227		0.18	Lower	75.2831	12..22547
228	BelurBasavanalli	K C DEELIP	228	.90/72	8.50	Lower	75.1259	12.8247
229	BelurBasavanalli	RAMESH V V	229	.90/73	2.23	Lower	75.1429	12.4790
230	BelurBasavanalli	RUKMINI K N	230	.90/76	0.38	Middle	75.1599	12.1334
231	BelurBasavanalli	SUMA SUDEEP	231	.90/76	0.13	Upper	75.2831	12..22547
232	BelurBasavanalli	areyada Mudappa Uthapp	232	.90/77	5.26	Upper	75.8657	12.6009
233	BelurBasavanalli	SUDEEP B S	233	.90/78	0.16	Upper	75.8644	12.6022
234	Areyuru	S S Puppayya	234	1*/47	1.36	Upper	75.8631	12.6035
235	Areyuru	V P Lingeraju	235	1*/118	0.20	Upper	75.8617	12.6048
236	Areyuru	TK Jagannath	236	1*/33, 1*/34, 1*/82 1*/25	0.12	Upper	75.8604	12.6061
237	Areyuru	TK Lokananda	237	1*/68	0.10	Upper	75.8591	12.6073
238	Areyuru	TK Jagannath	238	1*/24	0.21	Upper	75.8577	12.6086
239	Areyuru	G.S . Poovaiah	239	1*/5P1	0.34	Upper	75.8564	12.6099

Sl.No	Name of Village	Name of Farmer	Farmer Code	Survey No	Area (Ha)	Reaches	Latitude (Degree-Min-Sec)	Longitude (Degree-Min-Sec)
240	Areyuru	N / M / Mahesh Kumar	240	1/*/5P2, 1/*/26, 1/*/75 1/*/95 1/*/	0.16	Upper	75.8551	12.6112
241	Areyuru	G P Dinesh	241	1/*/18P1, 1/*/18P2 1/*/40	1.34	Upper	75.8537	12.6125
242	Areyuru	G. P. Leelavati	242	1/*/122, 1/*/110, 3/*/42 13/*/2	1.97	Upper	75.8524	12.6138
243	Areyuru	S.S. Ashwini.	243	1/*/123	1.97	Upper	75.8631	12.6035
244	Areyuru	V / P / Lingaraju	244	1/*/109P1	3.44	Upper	75.8617	12.6048
245	Areyuru	Dr. A. S. Kiran.	245	1/*/96	1.05	Upper	75.8604	12.6061
246	Areyuru	MK Machaiah	246	1/*/99	0.66	Upper	75.8591	12.6073
247	Areyuru	Harijan Devamma	247	1/*/98	0.16	Upper	75.8577	12.6086
248	Areyuru	Harijan S / D / Shivanna	248	1/*/62A, 1/*/89, 1/*/111A	0.10	Upper	75.8564	12.6099
249	Areyuru	S D Harijan S Biliya	249	1/*/59P2	3.64	Upper	75.8551	12.6112
250	Areyuru	Harijan H. Devaiah	250	1/*/104	6.40	Upper	75.8537	12.6125
251	Areyuru	Harijanara S / D / Ramesh	251	1/*/103P1	0.40	Upper	75.8524	12.6138
252	Areyuru	I P Muthanna	252	1/*/102P1	0.97	Middle	75.2365	12.2588
253	Areyuru	S N Ramesha	253	1/*/101P1	0.40	Middle	75.2590	12.1479
254	Areyuru	Mukkattira Machayya	254	1/*/100P3	0.24	Middle	74.8377	12.0397
255	Areyuru	C A Erappa	255	1/*/39, 1/*/23	0.16	Middle	75.8796	12.3655
256	Areyuru	CK Janaki	256	1/*/3	0.30	Middle	75.2365	12.2588
257	Areyuru	Gopalan	257	1/*/72P1, 1/*/73p1 1/*/101P2,	5.71	Middle	75.2831	12..22547
258	Areyuru	I S Uthappa	258	1/*/102P2 1/*/102P3	2.53	Middle	75.1259	12.8247
259	Areyuru	B. S. Kushalappa	259	1/*/60, 1/*/36P3, 1/*/22 1/*/100	0.29	Middle	75.1429	12.4790
260	Areyuru	H. M. Kuttappa	260	1/*/65, 1/*/59P1	0.08	Middle	75.1599	12.1334
261	Areyuru	TK Jayamma	261	1/*/22	0.29	Middle	75.2831	12..22547
262	Areyuru	V CNagamma	262	1/*/22	0.04	Lower	75.9032	12.5649
263	Areyuru	Abdul Latif	263	1/*/121P1	0.38	Lower	75.9018	12.5662
264	Areyuru	Naseemabanu	264	1/**/76	2.02	Lower	75.9019	12.5662
265	Areyuru	Abdul Latip	265	1/*/51	0.09	Lower	75.9011	12.5664
266	Areyuru	Abdul Barry	266	1/*/21G	7.39	Lower	75.9005	12.5671

Sl.No	Name of Village	Name of Farmer	Farmer Code	Survey No	Area (Ha)	Reaches	Latitude (Degree-Min-Sec)	Longitude (Degree-Min-Sec)
267	Areyuru	Nanjamma	267	1*/2	0.08	Lower	75.8999	12.5675
268	Areyuru	Subbaiah	268	1*/17, 1*/19	0.12	Lower	75.8992	12.5680
269	Areyuru	Hoovanna	269	1*/62P1	0.63	Lower	75.8986	12.5684
270	Areyuru	Uthappa	270	1*/31B	0.55	Lower	75.8980	12.5688
271	Areyuru	Muthanna	271	1*/28	2.59	Lower	75.8974	12.5693
272	Areyuru	Gangnamma	272	1*/21AP1	2.02	Lower	75.8968	12.5697
273	Areyuru	S. C Kenchamma	273	1*/10, 1*/13	0.72	Lower	75.8962	12.5702
274	Areyuru	H. C. Chandrasekhar	274	1*/21J, 1*/32, 1*/48	0.45	Lower	75.8956	12.5706
275	Areyuru	Avaiah	275	1*/44	1.80	Lower	75.8949	12.5711
276	Areyuru	H. C. Somanna	276	1*/42, 1*/43	0.71	Lower	75.8943	12.5715
277	Areyuru	M G Bhawani	277	1*/21BP1, 1*/21C	0.40	Lower	75.8937	12.5720
278	Areyuru	BK Shivanna	278	1*/21D	0.33	Lower	75.8931	12.5724
279	Areyuru	BK Changappa	279	1*/105P2	0.61	Lower	75.8925	12.5729
280	Areyuru	B K Ningaraju	280	1*/87	0.95	Lower	75.8919	12.5733
281	Areyuru	BK Bhopayya	281	1*/53P2	0.14	Lower	75.8913	12.5737
282	Areyuru	G. M. Basappa	282	1*/53P2	0.87	Lower	75.8906	12.5742
283	Areyuru	Basamma	283	1*/53P2	0.05	Lower	75.8900	12.5746
284	Areyuru	Kushalappa	284	1*/53P2	0.24	Lower	75.8894	12.5751
285	Areyuru	S M Yusaf	285	1*/80	0.05	Lower	75.8888	12.5755
286	Areyuru	M C Puttaramaiah	286	1*/57, 1*/81	0.61	Lower	75.8882	12.5760
287	Areyuru	M P Ummer	287	1*/52P2	0.40	Lower	75.8876	12.5764
288	Areyuru	Puttamma	288	1*/83	0.18	Lower	75.8870	12.5769
289	Areyuru	Ningappa	289	1*/92	0.47	Lower	75.8863	12.5773
290	Areyuru	K T Prasanna	290	1*/84	4.79	Lower	75.8857	12.5778
291	Areyuru	IK Poovamma	291	1*/112, 1*/100P2	4.05	Lower	75.8851	12.5782
292	Areyuru	I. S. Uthappa	292	1*/63	4.90	Lower	75.8845	12.5786
293	Areyuru	K Shivaswamy	293	1*/97P	0.06	Lower	75.8839	12.5791

Sl.No	Name of Village	Name of Farmer	Farmer Code	Survey No	Area (Ha)	Reaches	Latitude (Degree-Min-Sec)	Longitude (Degree-Min-Sec)
294	Areyuru	Aimudianda A. Maina	294	1*/20	0.06	Lower	75.8833	12.5795
295	Areyuru	CK Gopalakrishna	295	1*/94	0.63	Lower	75.8827	12.5800
296	Areyuru	HK Nagesh	296	1*/79P1, 1*/79	0.63	Lower	75.8820	12.5804
297	Areyuru	H. C. Jayakumar	297	1*/79P1, 1*/71	0.15	Lower	75.8814	12.5809
298	Areyuru	H. C. Chandrasekhara	298	1*/86	0.15	Lower	75.8808	12.5813
299	Areyuru	SK Leelavati	299	1*/56A,1*/52P1	0.20	Lower	75.8802	12.5818
300	Areyuru	Avaiah	300	1*/106, 1*/101, 1*/102 3*/11	0.20	Lower	75.8796	12.5822
301	Areyuru	HK Kushalappa	301	1*/107	1.74	Lower	75.8790	12.5826
302	Areyuru	V / C / Nagamma	302	1*/108P2	1.74	Lower	75.8784	12.5831
303	Areyuru	K P. Lalitha	303	1*/46,, 3*/26	1.74	Lower	75.8777	12.5835
304	Areyuru	K P Ramesh	304	1*/113	0.38	Lower	75.8771	12.5840
305	Areyuru	Muthanna	305	1*/56, 1*/45	0.38	Lower	75.8765	12.5844
306	Areyuru	Shylaja Basavaraju	306	1*/4, 1*/73	1.12	Lower	75.8759	12.5849
307	Areyuru	Ningappa	307	1*/21E	1.12	Lower	75.8753	12.5853
308	Areyuru	H. M.Kallappa	308	1*/57,1*/29, 1*/53P1	0.09	Lower	75.8747	12.5858
309	Areyuru	M.P Kaveramma	309	1*/36P1	0.09	Lower	75.8741	12.5862
310	Areyuru	K.N Papaiah	310	1*/49	0.13	Lower	75.8735	12.5867
311	Areyuru	D B Muthanna	311	1*/100P1, 1*/74P1 1*/93	0.13	Lower	75.8728	12.5871
312	Areyuru	Basappa	312	1*/14	0.27	Lower	75.8722	12.5875
313	Areyuru	Malliah	313	1*/78 1*/27, 1*/72 3*/18	0.27	Lower	75.8716	12.5880
314	Areyuru	Kalegowdna Thammanna	314	1*/85, 1*/66	0.20	Lower	75.8710	12.5884
315	Areyuru	K. Rani	315	1*/9	0.20	Lower	75.8704	12.5889
316	Areyuru	D R Shantamma	316	1*/11	0.95	Lower	75.8698	12.5893
317	Areyuru	M B Gaus Budan Saheb	317	1*/16	0.95	Lower	75.8692	12.5898
318	Areyuru	HK Kariyappa	318	1*/115	0.55	Lower	75.8685	12.5902
319	Areyuru	G.P.Jaji	319	1*/36P2	0.55	Lower	75.8679	12.5907
320	Areyuru	BV Ramaiah.	320	1*/105P1	0.26	Lower	75.8722	12.5875

Sl.No	Name of Village	Name of Farmer	Farmer Code	Survey No	Area (Ha)	Reaches	Latitude (Degree-Min-Sec)	Longitude (Degree-Min-Sec)
321	Areyuru	Gowanda P Beliappa	321	1/*/109P2	0.26	Lower	75.8716	12.5880
322	Areyuru	B. K. Laxmi	322	1/*/99P2	0.26	Lower	75.8710	12.5884
323	Areyuru	Somaiah	323	1/*/55	1.74	Lower	75.8704	12.5889
324	Areyuru	M.D.Siddanna	324	1/*/61,	1.74	Lower	75.8698	12.5893
325	Areyuru	G S Madappa	325	1/*/97	1.30	Lower	75.8692	12.5898
326	Areyuru	N. P. Ramaiah	326	1/*/58	1.30	Lower	75.8685	12.5902
327	Areyuru	M M Gauramma	327	3/*/16	0.61	Lower	75.8679	12.5907
328	Areyuru	Mallappa	328	3/*/46, 3/*/74, 3/*/45	0.61	Lower	75.8673	12.5911
329	Areyuru	Kuttappa	329	3/*/4	0.69	Lower	75.8667	12.5915
330	Areyuru	Narendra Kumar	330	3/*/13	0.69	Lower	75.8661	12.5920
331	Areyuru	D.B.Madeppa.	331	3/*/6	0.59	Lower	75.8655	12.5924
332	Areyuru	Basappa of Puttegaud	332	3/*/21, 3/*/15P1	0.59	Lower	75.8649	12.5929
333	Areyuru	HT Jayaprakash	333	3/*/23P1, 3/*/25	0.35	Lower	75.8642	12.5933
334	Areyuru	VC Nagamma	334	3/*/10	0.35	Lower	75.8636	12.5938
335	Areyuru	G. S. Basavaraju.	335	3/*/35	1.03	Lower	75.8630	12.5942
336	Areyuru	G. M. Ashoka.	336	3/*/23P2, 22/*/*	1.03	Lower	75.8624	12.5947
337	Areyuru	G. M. Lokiprasad.	337	3/*/3, 3/*/2	0.65	Lower	75.8618	12.5951
338	Areyuru	KS Muthanna	338	3/*/12	0.65	Lower	75.8612	12.5956
339	Areyuru	Puppyah	339	3/*/44,21/*/1	0.08	Lower	75.8606	12.5960
340	Areyuru	Bassappa	340	3/*/43, 13/*/21	0.08	Lower	75.8599	12.5964
341	Areyuru	M.A. Pemmaiah	341	3/*/1, 3/*/33	0.51	Lower	75.8593	12.5969
342	Areyuru	Uthappa	342	3/*/37	0.51	Lower	75.8587	12.5973
343	Areyuru	Mata	343	3/*/36P1	0.73	Lower	75.8581	12.5978
344	Areyuru	Sannappa S.M	344	3/*/40	0.73	Lower	75.8575	12.5982
345	Areyuru	Shivegowdna Lingappa	345	3/*/9	0.47	Lower	75.9032	12.5649
346	Areyuru	Shanthamma	346	4/*/*	0.47	Lower	75.9018	12.5662
347	Areyuru	S P Thimmayya	347	5/*/*, 6/*/*	0.21	Lower	75.9005	12.5675

Sl.No	Name of Village	Name of Farmer	Farmer Code	Survey No	Area (Ha)	Reaches	Latitude (Degree-Min-Sec)	Longitude (Degree-Min-Sec)
348	Areyuru	BN Nagaraja.	348	5/A/*, 6/A/*	0.21	Lower	75.8992	12.5688
349	Areyuru	Meelamane Hoovaiah	349	7/*/*	0.34	Lower	75.8978	12.5701
350	Areyuru	G P Mahesh	350	8/*/*	0.34	Lower	75.8965	12.5714
351	Areyuru	Bassappa	351	10/*/*	0.04	Lower	75.8952	12.5727
352	Areyuru	G. S. Basavaraju.	352	12/*/*	0.24	Upper	75.8938	12.5739
353	Areyuru	Someshwar Tempal	353	13/*/20	0.24	Upper	75.8925	12.5752
354	Areyuru	M.A. Pemmaiah	354	16/*/*	0.67	Upper	75.8912	12.5765
355	Areyuru	S P Thimmayya	355	17/*/*	0.67	Upper	75.8898	12.5778
356	Areyuru	V C Nagamma	356	18/*/*	0.32	Upper	75.8885	12.5791
357	Areyuru	Basamma	357	20/*/*	0.32	Upper	75.8871	12.5804
358	Areyuru	Gowramma	358	24/*/*	0.38	Upper	75.8858	12.5816
359	Areyuru	Naseemabanu	359	28/*/*	0.38	Upper	75.8845	12.5829
360	Areyuru	Shylaja Basavaraju	360	29/*/*	0.34	Upper	75.8831	12.5842
361	Areyuru	Abdul Latif	361	33/*/2, 34/*/*, 35/*/*	0.34	Upper	75.8818	12.5855
362	Areyuru	. K. P. Devaki	362	34/*/2	0.49	Upper	75.8805	12.5868
363	Areyuru	H. M. Ramesh	363	35/*/2, 36/*/2	0.49	Upper	75.8791	12.5881
364	Areyuru	Chennappa	364	36/*/*	0.47	Upper	75.8778	12.5894
365	Areyuru	N. P. Ramaiah	365	37/*/6	0.47	Upper	75.8764	12.5906
366	Areyuru	Kalappa	366	37/*/2, 37/*/1, 37/*/4	0.38	Upper	75.8751	12.5919
367	Areyuru	C.A Poovaiah	367	37/*/4	0.38	Upper	75.8738	12.5932
368	Areyuru	M Mallappa	368	38/*/2	0.49	Upper	75.8724	12.5945
369	Areyuru	BM Ramesh	369	39/*/1	0.49	Upper	75.8711	12.5958
370	Areyuru	N. T. Surendra	370	96/*/2	0.53	Upper	75.8698	12.5971
371	Areyuru	H M Ragu	371	319/121p1	1.56	Upper	75.8684	12.5984
372	Areyuru	M A Kumar	372	320 3/20	1.56	Upper	75.8671	12.5996
373	Areyuru	Medappa B D	373	321 1/66	2.31	Upper	75.8657	12.6009
374	Areyuru	Parameshwara H N	374	322 1/21	2.31	Upper	75.8644	12.6022

Sl.No	Name of Village	Name of Farmer	Farmer Code	Survey No	Area (Ha)	Reaches	Latitude (Degree-Min-Sec)	Longitude (Degree-Min-Sec)
375	Areyuru	Jaganth T K	375	333 1/99	0.04	Upper	75.8631	12.6035
376	Negalle Karkalli	PADMAVATHI	376	235/B1	0.22	Upper	75.8617	12.6048
377	Negalle Karkalli	K M LINGARAJU	377	235/2	0.22	Upper	75.8604	12.6061
378	Negalle Karkalli	SHRIMATI RHOJAMMA	378	81/2	0.59	Upper	75.8591	12.6073
379	Negalle Karkalli	NIRMALA PRAKASH	379	50/2	0.59	Upper	75.8577	12.6086
380	Negalle Karkalli	SURYADEV	380	46/9	0.53	Upper	75.8564	12.6099
381	Negalle Karkalli	N B LINGAPPA	381	107	0.53	Upper	75.8551	12.6112
382	Negalle Karkalli	N R KRISHNA	382	105	0.50	Upper	75.8537	12.6125
383	Negalle Karkalli	N B LINGAPPA	383	107	0.50	Upper	75.8524	12.6138
384	Negalle Karkalli	CHANDRAPRASAD (GANGAMMA)	384	108	1.52	Upper	75.8510	12.6151
385	Negalle Karkalli	GOWRAMMA	385	103/2	1.52	Upper	75.8497	12.6163
386	Negalle Karkalli	N M MUTTANNA	386	103	0.40	Upper	75.8484	12.6176
387	Negalle Karkalli	N P RAMESH	387	102	0.40	Upper	75.8470	12.6189
388	Negalle Karkalli	N P MUTTANNA	388	102	0.40	Upper	75.8457	12.6202
389	Negalle Karkalli	N E SOMAYYA	389	101	0.40	Upper	75.8444	12.6215
390	Negalle Karkalli	N J RAGHUNATH	390	101/1	0.67	Upper	75.8577	12.6086
391	Negalle Karkalli	N P TAMMAYYAKLISHA	391	101/2	0.67	Upper	75.8564	12.6099
392	Negalle Karkalli	N S GURAPPA	392	98/1	0.53	Upper	75.8551	12.6112
393	Negalle Karkalli	N G MOGAPPA	393	98/2	0.53	Upper	75.8537	12.6125
394	Negalle Karkalli	VEERARAJ	394	109	0.45	Upper	75.8524	12.6138
395	Negalle Karkalli	SRIMATHI N R VANAJA	395	168	0.45	Upper	75.8510	12.6151
396	Negalle Karkalli	SUDHIR K T	396	169/1	0.32	Upper	75.8497	12.6163
397	Negalle Karkalli	K G ANANDA	397	169/2	0.32	Upper	75.8484	12.6176
398	Negalle Karkalli	CHANDRAVATHI	398	171	0.04	Upper	75.8470	12.6189
399	Negalle Karkalli	N M MUTTANNA	399	173	0.17	Upper	75.8457	12.6202
400	Negalle Karkalli	SADANANDA N M	400	174	0.17	Upper	75.8444	12.6215
401	Negalle Karkalli		401	97	0.75	Upper	75.8430	12.6228

Sl.No	Name of Village	Name of Farmer	Farmer Code	Survey No	Area (Ha)	Reaches	Latitude (Degree-Min-Sec)	Longitude (Degree-Min-Sec)
402	Negalle Karkalli	N S PRAKASH	402	96	0.32	Upper	75.8417	12.6241
403	Negalle Karkalli	N T SURENDRA	403	96	0.32	Upper	75.8403	12.6253
404	Negalle Karkalli	N A PRAKASH	404	96/1P1,66	0.93	Upper	75.8390	12.6266
405	Negalle Karkalli	SKIMATHI G M NIRMAJA	405	188	0.12	Upper	75.8377	12.6279
406	Negalle Karkalli	HULLURI GANESH (N K GANESH)	406	223/10	0.12	Upper	75.8363	12.6292
407	Negalle Karkalli	HULLURI GANESH (N K GANESH)	407	223/11	0.16	Upper	75.9018	12.3752
408	Negalle Karkalli	HULLURI GANESH (N K GANESH)	408	223/12	0.16	Upper	75.9038	12.3724
409	Negalle Karkalli	N S BASAVARAJU	409	223/13	1.14	Upper	75.9058	12.3695
410	Negalle Karkalli	HULLURI GANESH (N K GANESH)	410	223/14	1.14	Upper	75.9078	12.3666
411	Negalle Karkalli	GURAPPA G MOGAPPA K G)	411	223/15	0.13	Upper	75.9098	12.3638
412	Negalle Karkalli	N C KAVERAMMA	412	223/16	0.13	Upper	75.9118	12.3609
413	Negalle Karkalli	N S GURAPPA (N J MEGHA)	413	223/16A	0.22	Upper	75.9138	12.3580
414	Negalle Karkalli	N S BASAVARAJU	414	223/2	0.53	Upper	75.9158	12.3552
415	Negalle Karkalli	N S BASAVARAJU	415	223/3	0.53	Upper	75.9178	12.3523
416	Negalle Karkalli	K E THARAKUMAR	416	223/4	3.08	Upper	75.9198	12.3494
417	Negalle Karkalli	N V PREMA	417	223/5	3.08	Upper	75.9218	12.3465
418	Negalle Karkalli	KALAPPA	418	223/7	0.28	Upper	75.9238	12.3437
419	Negalle Karkalli	HULLURI GANESH	419	223/8	0.28	Upper	75.9258	12.3408
420	Negalle Karkalli	N S BASAVARAJU	420	223/9	0.62	Upper	75.9278	12.3379
421	Negalle Karkalli	BASAMMA (HARISH KUMAR N B)	421	194/1	0.62	Upper	75.9298	12.3351
422	Negalle Karkalli	VEERARAJU	422	193	0.28	Upper	75.9318	12.3322
423	Negalle Karkalli	N S GURAPPA (N MOGAPPA K G)	423	191	0.28	Upper	75.9338	12.3293
424	Negalle Karkalli	N C KAVERAMMA	424	192/1	0.47	Upper	75.9358	12.3265
425	Negalle Karkalli	N C RAVIKUMAR (N P CHANGAPPA)	425	192/2	0.47	Upper	75.8858	12.3982
426	Negalle Karkalli	N C KAVERAMMA	426	193	0.30	Upper	75.8878	12.3953
427	Negalle Karkalli	N M BELLİYAPPA	427	192/4	0.30	Upper	75.8898	12.3925
428	Negalle Karkalli	NAGARAJU N G	428	195/1	0.17	Upper	75.8918	12.3896

Sl.No	Name of Village	Name of Farmer	Farmer Code	Survey No	Area (Ha)	Reaches	Latitude (Degree-Min-Sec)	Longitude (Degree-Min-Sec)
429	Negalle Karkalli	CHANDRAVATHI	429	195/2,194/2,	0.17	Upper	75.8938	12.3867
430	Negalle Karkalli	N S GURAPPA(MOGAPPA K G)	430	191	1.90	Upper	75.8958	12.3839
431	Negalle Karkalli		431	66	1.90	Upper	75.8978	12.3810
432	Negalle Karkalli	VANAJAKSHI (PAVAN KUMAR N V)	432	175,231,182,182/3	0.60	Upper	75.8998	12.3781
433	Negalle Karkalli	N P RAMESH (N V NAVEEN KUMAR)	433	183	0.60	Upper	75.9018	12.3752
434	Negalle Karkalli	N M MUTTANNA	434	173,182/1,182/2,1 82/3	0.28	Upper	75.9058	12.3695
435	Negalle Karkalli	VEERAJAPPA(N V NAVEEN KUMAR)	435	183	0.07	Upper	75.9078	12.3666
436	Negalle Karkalli	K SUNDARA	436	197	0.07	Upper	75.9098	12.3638
437	Negalle Karkalli	N P RAMESH(VEERA RAJU)	437	196	0.06	Upper	75.9118	12.3609
438	Negalle Karkalli	VEERA RAJU	438	226/4	0.11	Upper	75.9138	12.3580
439	Negalle Karkalli	VEERA RAJU	439	176	0.13	Upper	75.9158	12.3552
440	Negalle Karkalli	VEERA RAJU	440	173	0.23	Upper	75.9178	12.3523
441	Negalle Karkalli	N M SADANANDA(PAVAN KUMAR)	441	180/3	0.23	Upper	75.9198	12.3494
442	Negalle Karkalli	N M MUTTANNA	442	180/4	0.28	Upper	75.9218	12.3465
443	Negalle Karkalli	N S THIMAYYA	443	185	0.28	Upper	75.9238	12.3437
444	Negalle Karkalli	N S JOYAPPA	444	185/2,185/3,185/4	0.26	Upper	75.9258	12.3408
445	Negalle Karkalli	K E TARAKUMAR	445	180/2	0.26	Upper	75.9278	12.3379
446	Negalle Karkalli	NNADASALU M S BE	446	219	0.96	Upper	75.9298	12.3351
447	Negalle Karkalli		447	220	0.96	Upper	75.9298	12.3351
448	Negalle Karkalli		448	221	0.36	Upper	75.9318	12.3322
449	Negalle Karkalli		449	223/6	0.36	Upper	75.9338	12.3293
450	Negalle Karkalli	D K Shivaram Shetty	450	226/6	0.14	Upper	75.9358	12.3265
451	Negalle Karkalli	N M RAMAPPA(N M DIVAKARA)	451	226/3	0.14	Upper	75.8858	12.3982
452	Negalle Karkalli	N B DARMAPP	452	222/1	0.73	Upper	75.8878	12.3953
453	Negalle Karkalli	N P RAMESH	453	222/2	0.73	Upper	75.8898	12.3925
454	Negalle Karkalli	N M MUTTANNA(N P RAMESH)	454	222/2	0.73	Upper	75.8918	12.3896
455	Negalle Karkalli	N K GANESH	455	222/3P1	0.37	Upper	75.8938	12.3867

Sl.No	Name of Village	Name of Farmer	Farmer Code	Survey No	Area (Ha)	Reaches	Latitude (Degree-Min-Sec)	Longitude (Degree-Min-Sec)
456	Negalle Karkalli	N K GANESH	456	222/3P2	0.72	Upper	75.8958	12.3839
457	Negalle Karkalli	HULLURI GANESH (N K GANESH)	457	222/4	0.72	Upper	75.8978	12.3810
458	Negalle Karkalli	SRIMATHI SUBRAJAKSHMI	458	222/5	0.36	Upper	75.8998	12.3781
459	Negalle Karkalli	KENCHAMMA	459	222/6	0.36	Upper	75.8978	12.3810
460	Negalle Karkalli	BASAMMA	460	222/7	0.45	Upper	75.8998	12.3781
461	Negalle Karkalli		461	225/7	0.45	Upper	75.9018	12.3752
462	Negalle Karkalli	NIRANJANA KUMAR (K E TARA	462	230/4	0.28	Upper	75.9038	12.3724
463	Negalle Karkalli	NIRMALA PRAKASH	463	230/1	0.11	Upper	75.9058	12.3695
464	Negalle Karkalli	SRIMATHI PUTTAMANI	464	230/2	0.47	Upper	75.9098	12.3638
465	Negalle Karkalli	KAVERAMMA	465	230/3	0.40	Upper	75.9118	12.3609
466	Negalle Karkalli	N S JOYAPPA	466	230/5	0.40	Upper	75.9138	12.3580
467	Negalle Karkalli	K M LINGARAJU	467	230/6	1.15	Upper	75.9158	12.3552
468	Negalle Karkalli	K S JOYAPPA	468	230/7	1.15	Upper	75.9178	12.3523
469	Negalle Karkalli	N A PRAKASH	469	232/1	0.36	Upper	75.9018	12.3752
470	Negalle Karkalli	SHOURAYA N C	470	232/2	0.36	Upper	75.9038	12.3724
471	Negalle Karkalli	N A PRAKASH	471	232/3	0.87	Upper	75.9098	12.3638
472	Negalle Karkalli	D K Shivaram Shetty	472	226/6	0.87	Upper	75.9118	12.3609
473	Negalle Karkalli	D K Shivaram Shetty	473	276/45	4.45	Upper	75.9138	12.3580
474	Negalle Karkalli	NANJAMMA	474	224	4.45	Upper	75.9158	12.3552
475	Negalle Karkalli	N V PREMA	475	224/2	0.15	Upper	75.9178	12.3523
476	Negalle Karkalli	B R PARAMESH	476	226/2A1	0.15	Upper	75.9198	12.3494
477	Negalle Karkalli	N C KAVERAMMA	477	228	1.78	Upper	75.9018	12.3752
478	Negalle Karkalli	E NIRANJANA	478	229	1.78	Upper	75.9038	12.3724
479	Negalle Karkalli	KUMAR	479	231	3.64	Upper	75.9058	12.3695
480	Negalle Karkalli	G V PADMA	480	234/10P1	0.23	Upper	75.9078	12.3666
481	Negalle Karkalli	G S BASAAPPA	481	234/10P2	2.96	Upper	75.9098	12.3638
482	Negalle Karkalli	G V PADMA	482	234/2	0.81	Upper	75.9118	12.3609

Sl.No	Name of Village	Name of Farmer	Farmer Code	Survey No	Area (Ha)	Reaches	Latitude (Degree-Min-Sec)	Longitude (Degree-Min-Sec)
483	Negalle Karkalli	MIMI PARTHASARATHI	483	234/3	0.57	Upper	75.9138	12.3580
484	Negalle Karkalli	G V PADMA	484	234/4	0.81	Upper	75.9158	12.3552
485	Negalle Karkalli	G V PADMA	485	234/5	1.06	Upper	75.9178	12.3523
486	Negalle Karkalli	PRAKASH K	486	234/6	1.46	Upper	75.9198	12.3494
487	Negalle Karkalli	K PRAKASH	487	234/7,235,208,229	45.49	Upper	75.9218	12.3465
488	Negalle Karkalli	N T VASANTH	488	101/1	0.18	Upper	75.9258	12.3408
489	Igoor	Major M H Willan	489	1/2,1/5,1/7,1/7,1/1	0.68	Upper	75.9118	12.3609
490	Igoor	B C Boopaiah	490	.4/11	1.01	Upper	75.9138	12.3580
491	Igoor	Likth B L	491	.4/5	1.90	Upper	75.9158	12.3552
492	Igoor	Ankith B L	492	.4/7,9/2	0.69	Upper	75.9178	12.3523
493	Igoor	R Somaiah	493	.4/31	0.24	Upper	75.9018	12.3752
494	Igoor	Pennu Swamy	494	.4/20	2.33	Upper	75.9038	12.3724
495	Igoor	Peetar Mathyar	495	.4/20	0.23	Upper	75.9058	12.3695
496	Igoor	Kotari Ind.Coporation	496	.4/6p2 , 4/4,18,20	0.81	Upper	75.9078	12.3666
497	Igoor	B D Leelakumar	497	.4/6p1,16	3.08	Upper	75.9098	12.3638
498	Igoor	Pilif Sekwera	498	.4/14	1.38	Upper	75.9118	12.3609
499	Igoor	B T Dharmakumar	499	24/*/2	1.66	Upper	75.8551	12.6112
500	Igoor	PRABHA HARISH	500	25/*/2,25/*/1	1.66	Upper	75.8537	12.6125
501	Igoor	M A HARISH	501	26/*/*,27/*/1,31/*/ 1 32/*/*,128/6,128	2.94	Upper	75.8524	12.6138
502	Igoor	M A RAMESH	502	27/*/2,30/*/*,31/*/ 2	2.94	Upper	75.8510	12.6151
503	Igoor	ASHOK AYYANNA	503	28/*/*,29/*/1,36/*/ 2 36/*/1 37/*/*	0.89	Upper	75.8497	12.6163
504	Igoor	Village god	504	100/*/*	0.89	Upper	75.8484	12.6176
505	Igoor	Kaveri Irrigation Corporation Limited	505	100/*/*	0.85	Upper	75.8470	12.6189
506	Igoor	K U Medappa	506	101/*/*	3.30	Upper	75.8457	12.6202
507	Igoor	Seethamma H M	507	105/*/1	0.32	Upper	75.8444	12.6215
508	Igoor	M L Kushalappa - Bhoonari	508	106/*/1	4.05	Upper	75.8430	12.6228
509	Igoor	K S Nitin	509	106/*/3	0.65	Upper	75.8417	12.6241

Sl.No	Name of Village	Name of Farmer	Farmer Code	Survey No	Area (Ha)	Reaches	Latitude (Degree-Min-Sec)	Longitude (Degree-Min-Sec)
510	Igoor	D M Nagendra	510	111/*/1	0.18	Upper	75.9058	12.3695
511	Igoor	M A YASHODA	511	111/*/2P1	0.18	Upper	75.9078	12.3666
512	Igoor	Gowramma	512	111/*/2P2	2.15	Upper	75.9098	12.3638
513	Igoor	Akkamma	513	112/*/*,131,	2.15	Upper	75.9118	12.3609
514	Igoor	Nagendra	514		0.28	Upper	75.8551	12.6112
515	Igoor	Ko / Katigaddebasappa of Kusubur village	515	117/*/*	0.28	Upper	75.8456	12.3548
516	Igoor	Puttachari	516	121/*/*	1.94	Upper	75.8796	12.3655
517	Igoor	D M Nagendra	517	122/*/*	1.94	Upper	75.2365	12.2588
518	Igoor	Medappa	518	124/*/1	1.07	Upper	75.2590	12.1479
519	Igoor	K U Medappa	519	124/*/2,101,	1.07	Upper	74.8377	12.0397
520	Igoor	S.N.Nadisha	520		0.06	Upper	75.8796	12.3655
521	Igoor	K K Ayyappa	521	128/*/15,34/*/3,	3.64	Upper	75.2365	12.2588
522	Igoor	SN Yogesh	522		3.64	Upper	75.2590	12.1479
523	Igoor	Nagendra	523		1.14	Upper	74.8377	12.0397
524	Igoor	The village god	524	134/*/*	1.14	Upper	75.8796	12.3655
525	Igoor	Seethamma	525	135/*/2	0.45	Upper	75.2365	12.2588
526	Igoor	D M Nagendra	526	135/*/5	0.08	Upper	75.2590	12.1479
527	Igoor	B L Likhith	527	16/*/*	0.87	Upper	74.8377	12.0397
528	Igoor	TATA COFFEE LTD	528	18/*/*	0.87	Upper	75.8796	12.3655
529	Igoor	Mrs. Saraswati	529	24/**/3	0.38	Upper	75.2365	12.2588
530	Igoor	C. P. Benny	530	24/**/3	0.38	Upper	75.2590	12.1479
531	Igoor	T R Krishna	531	24/*/4. 24/*/5	2.13	Upper	74.8377	12.0397
532	Igoor	B B Bharathakumara	532	24/*/6	2.13	Upper	75.8796	12.3655
533	Igoor	B. L. Ankit.	533	3/*/*	0.05	Upper	75.2365	12.2588
534	Igoor	God Basavanna	534	39/*/*	0.61	Upper	75.2590	12.1479
535	Igoor	Subbaiah A P	535	45/*/2	0.08	Upper	74.8377	12.0397
536	Igoor	KP Vinodha	536	45/*/3	0.49	Upper	74.8377	12.0397

Sl.No	Name of Village	Name of Farmer	Farmer Code	Survey No	Area (Ha)	Reaches	Latitude (Degree-Min-Sec)	Longitude (Degree-Min-Sec)
537	Igoor	HM Janaki	537	45/*/5	1.01	Upper	75.8796	12.3655
538	Igoor	P / P / E / K / Thangal	538	46/*/2P1	1.01	Upper	75.2365	12.2588
539	Igoor	D M Nagendra	539	46/*/3	0.36	Upper	75.2590	12.1479
540	Igoor	The President is the VSSN AIGUIP	540	46/*/7	0.36	Upper	74.8377	12.0397
541	Igoor	Major M H Willan	541		2.25	Upper	75.8796	12.3655
542	Igoor	medura Charana	542	65/*/*	4.37	Upper	75.2365	12.2588
543	Igoor	Lingaraju M M.	543	66/*/4,87/18,92,10 5/2	4.37	Upper	75.2590	12.1479
544	Igoor	Major M H Willan	544	66/*/50/62,48/*/82 /5 50/*/53 52/*/* 5	2.43	Upper	74.8377	12.0397
545	Igoor	D M Basavaraju	545	68/*/1	1.57	Upper	75.8796	12.3655
546	Igoor	Kaveri Irrigation Corporation Limited	546	69/*/*	1.57	Upper	75.8796	12.3655
547	Igoor	Kaveri Irrigation Corporation Limited	547	69/*/*	0.40	Upper	75.2365	12.2588
548	Igoor	S P Eerappa	548	74/*/*	0.40	Lower	75.2590	12.1479
549	Igoor	M L Appacchu	549	75/*/*	0.20	Upper	74.8377	12.0397
550	Igoor	Major M H Willan	550	76/*/*	0.59	Upper	75.8796	12.3655
551	Igoor	K M Prasanna	551	79/*/2	0.59	Upper	75.2365	12.2588
552	Igoor	Ranjit	552	79/*/4	0.40	Upper	75.2590	12.1479
553	Igoor	Kuttappa	553	79/*/6	0.40	Upper	74.8377	12.0397
554	Igoor	S P Eerappa	554	87/*/11,87/*/13P1,	0.20	Lower	75.8456	12.3548
555	Igoor	D S Devayya	555	87/*/13,87/*/13P2, 87/6 87/4	0.20	Lower	75.8796	12.3655
556	Igoor	D S Kuttappa	556	87/*/13P2,64/2,87/ 14	0.20	Upper	75.2365	12.2588
557	Igoor	Janaki	557	87/*/14	0.20	Upper	75.2590	12.1479
558	Igoor	P S Eerappa	558	87/*/2,74,87/28	2.94	Upper	74.8377	12.0397
559	Igoor	Janaki	559	87/*/28	2.94	Upper	75.8796	12.3655
560	Igoor	H B Dharmamma	560	87/*/3	3.44	Upper	75.2365	12.2588
561	Igoor	Mrs. L. sundari	561	87/*/7	3.44	Upper	75.2590	12.1479
562	Igoor	HM Jogi	562	9/*/5 9/*/6	3.64	Upper	74.8377	12.0397
563	Igoor	Kaveri Irrigation Corporation Limited	563	92/*/* 98/*/1	3.64	Upper	75.8796	12.3655

Sl.No	Name of Village	Name of Farmer	Farmer Code	Survey No	Area (Ha)	Reaches	Latitude (Degree-Min-Sec)	Longitude (Degree-Min-Sec)
564	Igoor	M B Poovaiah	564	99/*/1,45/9,45/3,6 4/3 66/2 87/15	0.30	Upper	75.2365	12.2588
565	Igoor	S RAJESH	565	33/*/* ,34/*/1,	0.04	Upper	75.2590	12.1479
566	Igoor	ANUSOOYA S S	566	34/*/4	0.25	Upper	74.8377	12.0397
567	Igoor	S N HEMALATHA	567	34/*/4	9.61	Upper	74.8377	12.0397
568	Igoor	S N NEEL AKANTAPPA	568	34/*/2	0.96	Upper	75.8796	12.3655
569	Igoor	B D SURESH	569	36/*/8,	0.73	Upper	75.2365	12.2588
570	Igoor	SHILPA	570	38/*/*	0.81	Upper	75.2590	12.1479
571	Igoor	God Basavanna	571	39/*/*	1.49	Upper	74.8377	12.0397
572	Igoor	UDAY S	572	34/1	0.18	Upper	75.8796	12.3655
573	Igoor	M C SANJAY	573	42/2,43/1,44/1,45/ 7	3.95	Upper	75.8796	12.3655
574	Igoor	M C GANESH	574	42/1,43/2,44/2,66/ 1 95	1.96	Upper	75.2365	12.2588
575	Igoor	Subbaiah A P	575	45/2	0.91	Upper	75.2590	12.1479
576	Igoor	MM LINGARAJU	576	45/6,	0.85	Upper	74.8377	12.0397
577	Igoor	SMT VASUNDARA PRASANNA	577	45/3,59,	0.06	Upper	75.8796	12.3655
578	Igoor	SMT USHA	578	45/1,45/8,	0.53	Upper	75.2365	12.2588
579	Igoor	P P UTTAPPA	579	46/4	1.17	Upper	75.2590	12.1479
580	Igoor	SMT RANI DEVDAS	580	66/3	0.86	Upper	74.8377	12.0397
581	Igoor	CHENNAMMA	581	67,94,	0.22	Upper	75.8456	12.3548
582	Igoor	SHIVAPPA	582	68/3	1.01	Upper	74.8377	12.0397
583	Igoor	SANTHOSHA	583	68/2	1.83	Upper	75.8796	12.3655
584	Igoor	M D DAMAYANTHI	584	66/2	0.91	Upper	75.2365	12.2588
585	Igoor	D M POOVAIAH	585	68/1	0.91	Upper	75.2590	12.1479
586	Igoor	MONGAPPAP	586	70,	1.48	Upper	74.8377	12.0397
587	Igoor	M L Appacchu	587	76,	3.95	Upper	75.8796	12.3655
588	Igoor	RANJITH	588	79/6	3.00	Upper	75.8796	12.3655
589	Igoor	K M Prasanna	589	79/4,887/*/10P1,	2.02	Upper	75.2365	12.2588
590	Igoor	D MOHAN DASAPPPA	590	79/3,87/5	3.10	Upper	75.2590	12.1479

Sl.No	Name of Village	Name of Farmer	Farmer Code	Survey No	Area (Ha)	Reaches	Latitude (Degree-Min-Sec)	Longitude (Degree-Min-Sec)
591	Igoor	PATRIC PINTOO	591	97/29	0.68	Upper	74.8377	12.0397
592	Igoor	BGW RASKEENA	592	87/26,87/12,87/33 2	6.07	Upper	75.8796	12.3655
593	Igoor	SMT T D RANI	593	87/27	6.07	Upper	75.2365	12.2588
594	Igoor	A T SOMAYYA	594	87/7	5.06	Upper	75.2590	12.1479
595	Igoor	SMT SOWMYA RANIITH	595	87/16	2.02	Upper	74.8377	12.0397
596	Igoor	DODDEGOWDINA KKITTAPPA	596	87/11	0.90	Upper	75.8456	12.3548
597	Igoor	DEVAYYA	597	87/2	0.50	Upper	74.8377	12.0397
598	Igoor	H B DHARMAMMA	598	87/7	0.50	Upper	75.8796	12.3655
599	Igoor	DODDEGOWDA DEVAYYA	599	87/3	0.49	Upper	75.2365	12.2588
600	Igoor	A M TAYAMMA	600	87/30	0.49	Upper	75.2590	12.1479
601	Igoor	SMT WHIL HELMINA HYSINTH RASKINA	601	87/31	2.02	Upper	74.8377	12.0397
602	Igoor	P S SOMESHA	602	87/7	0.08	Upper	75.8796	12.3655
603	Igoor	D SURESH DASPPA	603	87/10	2.02	Upper	75.2365	12.2588
604	Igoor	A T SOMAYYA	604	88/2	0.94	Upper	75.2590	12.1479
605	Igoor	K HASAN	605	88/1	1.45	Upper	74.8377	12.0397
606	Igoor	S K ABDUL RAHAMAN	606	88/*/2P1	0.51	Upper	75.8796	12.3655
607	Igoor	SMT SHANTAMMA	607	93,93/A/*,	0.74	Upper	75.2590	12.1479
608	Igoor	SMT POOVAMMA	608		0.60	Upper	74.8377	12.0397
609	Igoor	M A LINGARAJA	609	98/1	2.83	Upper	75.8796	12.3655
610	Igoor	SMT K SHILPA	610	99/4	1.06	Upper	75.8796	12.3655
611	Igoor	K C KUMARAPPA	611	99/3	1.09	Upper	75.2365	12.2588
612	Igoor	Village god	612	100,107,	0.46	Upper	75.2590	12.1479
613	Igoor	GOTEVALE RASAVANNA GOD	613	102,104,116,	0.54	Upper	74.8377	12.0397
614	Igoor	H L MOGAPPA	614	105/1,120,	0.75	Upper	75.8796	12.3655
615	Igoor	M L Kushalappa	615	106	0.96	Upper	75.2365	12.2588
616	Igoor	M A YASHODHA	616	109/1	0.39	Upper	75.2590	12.1479
617	Igoor	GOWRAMMA	617	109/2	0.70	Upper	74.8377	12.0397

Sl.No	Name of Village	Name of Farmer	Farmer Code	Survey No	Area (Ha)	Reaches	Latitude (Degree-Min-Sec)	Longitude (Degree-Min-Sec)
618	Igoor	M L AKKAMMA	618	111/2P1	1.13	Upper	74.8377	12.0397
619	Igoor	D M Nagendra	619	111/1,122,	0.79	Upper	75.8796	12.3655
620	Igoor	DD BELLİYAPPA	620	143/3	1.62	Upper	75.8796	12.3655
621	Igoor	Nagendra	621	115/1	1.11	Upper	75.2365	12.2588
622	Igoor	KUSUBURU GRAMA/KATIGADDE	622	117,	0.17	Upper	75.2590	12.1479
623	Igoor	S K RANJAN SOMAYYA	623	118	0.40	Upper	74.8377	12.0397
624	Igoor	PUTTACHARI	624	121,128/4	0.36	Upper	75.8796	12.3655
625	Igoor	H B BASAVARAJU	625	123,127,	0.63	Upper	75.2365	12.2588
626	Igoor	MEDAPPA	626	124/1	0.59	Upper	75.2590	12.1479
627	Igoor	K U MEDAPPA	627	124/2,125,126,128 /22,132,133	1.21	Upper	74.8377	12.0397
628	Igoor	KODENDARA VEM MADAPPA	628	128/9	0.22	Upper	75.8456	12.3548
629	Igoor	S N YOGESH	629	128/5,128/23P,128 /24	2.12	Upper	74.8377	12.0397
630	Igoor	S N NANDHISH	630	128/12,128/13	2.02	Upper	75.8796	12.3655
631	Igoor	M A AYYANNA	631		0.67	Upper	75.2365	12.2588
632	Igoor	B T DHARMAKUMAR	632	128/*/16P1	3.40	Upper	75.2590	12.1479
633	Igoor	K K AYYAPPA	633	128/*16P2	2.27	Upper	74.8377	12.0397
634	Igoor	NAGENDRA	634	128/14,128/15,128 /27	1.07	Upper	75.8796	12.3655
635	Igoor	D M NAGENDRA	635	129,130,	0.91	Upper	75.8796	12.3655
636	Igoor	D D BELLİYAPPA	636	135/1,135/5,137/1,	0.06	Upper	75.2365	12.2588
637	Igoor	P M SOMAYYA	637	135/3	0.63	Upper	75.2590	12.1479
638	Igoor	NAGAVENI	638	135/2	1.38	Upper	74.8377	12.0397
639	Igoor	SMT V P KOUSALYA	639	135/6,137/3	2.29	Upper	75.8796	12.3655
640	Nerale	T N Sukumaran	640	3/9,4/2,5/1,5/2,6,11 1 7/2 & 10/7	8.60	Upper	75.2365	12.2588
641	Nerale	Thangamma	641	10/23 10/30	2.83	Upper	75.2590	12.1479
642	Nerale	P V Bojamma	642	.3/1,3/3	1.62	Upper	74.8377	12.0397
643	Nerale	K K Somaiah	643	.3/1,3/3	2.75	Upper	75.8456	12.3548
644	Nerale	K K Darmappa	644	3/2, 3/4, 3/5 3/9 7/1 7/2	2.29	Upper	74.8377	12.0397

Sl.No	Name of Village	Name of Farmer	Farmer Code	Survey No	Area (Ha)	Reaches	Latitude (Degree-Min-Sec)	Longitude (Degree-Min-Sec)
645	Nerale	B K Manjappa	645	4/4, 4/3	0.87	Upper	75.8796	12.3655
646	Yalaknuru	Y B Chandru	646	67/2,75/5	2.23	Upper	75.2365	12.2588
647	Yalaknuru	Shardha	647	36/32,36/9	0.81	Upper	75.2590	12.1479
648	Yalaknuru	Kalappa T P	648	37/2	0.61	Upper	75.8796	12.3655
649	Yalaknuru	Y C Parmashiva	649	36/68	0.36	Upper	75.2365	12.2588
650	Yalaknuru	Y C Somshekar	650	67/3	1.13	Upper	75.2590	12.1479
651	Yalaknuru	T B Channabasappa	651	68/1	0.73	Upper	74.8377	12.0397
652	Yalaknuru	Basappa	652	68/5p2 , 68/5p4	1.12	Upper	75.8796	12.3655
653	Yalaknuru	Basappa	653		1.42	Upper	75.2365	12.2588
654	Yalaknuru	K S Manjunath	654	68/6 36/15	1.54	Upper	75.2590	12.1479
655	Yalaknuru	Shivanna S D	655	70	1.01	Upper	74.8377	12.0397
656	Yalaknuru	Prema	656	36/31 74/6	0.49	Upper	74.8377	12.0397
657	Yalaknuru	Yashoda	657	71	0.78	Upper	75.8796	12.3655
658	Yalaknuru	G S Thushar	658	36/10	0.59	Lower	75.2365	12.2588
659	Yalaknuru	J T Prema	659	36/8	0.81	Lower	75.2590	12.1479
660	Yalaknuru	Y A Channabasappa	660	36/4p1, 36/8, 56/2	1.74	Lower	74.8377	12.0397
661	Yalaknuru	Y K Shivanna	661	36/8	1.52	Lower	75.2590	12.1479
662	Yalaknuru	Thopegowdru	662	.22/1	0.65	Lower	74.8377	12.0397
663	Yalaknuru	T N Channamallappa	663	36/22	0.36	Lower	74.8377	12.0397
664	Yalaknuru	Madiyappa Poovaiiah	664	36/19	0.98	Lower	75.8796	12.3655
665	Yalaknuru	Boopaiah	665	36/21	0.40	Lower	75.2365	12.2588
666	Yalaknuru	Manjunath	666	68/16 ,36/15	1.48	Lower	75.2590	12.1479
667	Yalaknuru	Mahadevamma	667	38,41,56/3	0.45	Lower	75.1429	12.1479
668	Yalaknuru	Mahadevamma	668		0.14	Lower	75.1599	12.0397
669	Yalaknuru	P M Lingappa Vasanthkumar	669	13	1.46	Lower	75.2831	12.039746
670	Yalaknuru	Mahadevappa	670	36/58	0.81	Lower	75.1259	'12.039747
671	Yalaknuru	S D Shivanna	671	70	1.04	Lower	75.1429	12.039747

Sl.No	Name of Village	Name of Farmer	Farmer Code	Survey No	Area (Ha)	Reaches	Latitude (Degree-Min-Sec)	Longitude (Degree-Min-Sec)
672	Yalaknuru	T N Basappa	672	36/13	0.96	Lower	75.1599	'12.039748
673	Yalaknuru	Puttamma	673	36/8	1.13	Lower	75.2831	12.039748
674	Yalaknuru	Shivanna	674	36/8	1.11	Lower	75.1599	'12.039749
675	Yalaknuru	I T Prema	675	36/8	0.81	Lower	75.2831	12.039749
676	Yalaknuru	Ravishankar	676	.8/1	2.00	Lower	75.2465	'12.039750
677	Yalaknuru	Somshekar Y C	677	67/3	1.07	Lower	75.2574	12.039750
678	Yalaknuru	Basappa Y H	678	68/5p4,36/14	1.04	Lower	75.2683	'12.039751
679	Yalaknuru	Basappa Y H	679		0.36	Lower	75.2792	12.039751
680	Yalaknuru	Paramashiva	680	36/68	0.36	Lower	75.2901	'12.039752
681	Yalaknuru	Lingappa P M	681	.12/4	0.40	Lower	75.2901	12.039752
682	Yalaknuru	Divakar AM	682	.12/4	0.69	Lower	75.2901	'12.039753
683	Yalaknuru	Deelipu D S	683	.19/1,2	1.89	Lower	75.3227	12.039753
684	Yalaknuru	Deelipu D S	684	.60,61,58,71,50/3,5	3.32	Lower	75.3336	'12.039754
685	Yalaknuru	Beeredevara Samithi Paramashiva	685	5 66	2.16	Lower	75.3445	12.039754
686	Yalaknuru	Ganesh	686	50/9,29	0.29	Lower	75.3554	'12.039755
687	Yalaknuru	Ganesh	687		0.98	Lower	75.3663	12.039755
688	Yalaknuru	Charankumar	688	36/19 36/12	0.77	Lower	75.3772	'12.039756
689	Yalaknuru	Roonipinto	689	36/57p2	1.21	Lower	75.3881	12.039756
690	Yalaknuru	Thamaiah T M	690	12/3P1,23/4	0.54	Lower	75.2574	'12.039757
691	Yalaknuru	Thamaiah T M	691		0.36	Lower	75.2683	12.039757
692	Yalaknuru	Y C Shivananda	692	36/24	0.31	Lower	75.2792	'12.039758
693	Yalaknuru	Y K Nataraju	693	5, 16,17	0.20	Lower	75.2901	12.039758
694	Yalaknuru	Y K Nataraju	694		0.81	Lower	75.2901	'12.039759
695	Yalaknuru	Renuka	695	36/39a 68/1	1.85	Lower	75.2901	12.039759
696	Yalaknuru	Paramashiva	696	35/2	1.06	Lower	75.3227	'12.039760
697	Yalaknuru	Parvathamma	697	32	1.62	Lower	75.3336	12.039760
698	Yalaknuru	T N Basappa	698	.74/1, 71/2 36/20 36/63a	1.30	Lower	75.3445	'12.039761

Sl.No	Name of Village	Name of Farmer	Farmer Code	Survey No	Area (Ha)	Reaches	Latitude (Degree-Min-Sec)	Longitude (Degree-Min-Sec)
699	ATTURU NALLURU	LEELA BOPANNA	699		3.1	Lower	75.3554	12.039761
700	ATTURU NALLURU	K.N.CHANDRAVATHI	700		0.39	Lower	75.3663	'12.039762
701	ATTURU NALLURU	K.S.ANUSHA SHRINIV	701	11/*6	1.6	Lower	75.3772	12.039762
702	ATTURU NALLURU	K.B.CHANDRAVATHI	702	11/*5	2	Lower	75.3881	'12.039763
703	ATTURU NALLURU	ARJUN CHOKKALIGAI	703	26, 27	7	Lower	75.2574	12.039763
704	ATTURU NALLURU	RAMANATHAN	704	21, 22/2, 23, 25, 22/1	6.62	Lower	75.2683	'12.039764
705	ATTURU NALLURU	M.N.KAMAVVA	705	253/14, 253/13, 253/32	1.2	Lower	75.2792	12.039764
706	ATTURU NALLURU	HARISH.M.N	706	253/39, 253/7AP1	4	Lower	75.2901	'12.039765
707	ATTURU NALLURU	P.D.UDAY KUMAR	707	210/1, 210/2, 193/2	0.4	Lower	75.2901	12.039765
708	ATTURU NALLURU	GANGAMMA PONNAC	708	164/1A, 63/4	2.4	Lower	75.2901	'12.039766
709	ATTURU NALLURU	LEELAKANTHA.K.P	709	63/1A, 63/1B, 63/1C, 63/6B	3.5	Lower	75.3227	12.039766
710	ATTURU NALLURU	YAMUNA.H.R	710	109/*1	0.29	Lower	75.3336	'12.039767
711	ATTURU NALLURU	SHYAMALA BHAT	711	225/4, 225/17	4	Lower	75.2574	12.039767
712	ATTURU NALLURU	N.K.NAVEEN KARUMI	712	246/3, 124/2, 126/2	2.04	Lower	75.2683	'12.039768
713	ATTURU NALLURU	LEELANANDA	713	249, 246, 245, 240/2	4	Lower	75.2792	12.039768
714	ATTURU NALLURU	D.R.CHANDRAHASA R	714	189/6, 189/9, 188/3	2.42	Lower	75.2901	'12.039769
715	ATTURU NALLURU	KARYAPPA.K.M	715	17/*1	6.1	Lower	75.2901	12.039769
716	ATTURU NALLURU	MUSTHAPA	716	4/*4	0.13	Lower	75.2901	'12.039770
717	ATTURU NALLURU	K.C.DEVAIAH	717	17/*/2	8.1	Lower	75.2901	12.039770
718	ATTURU NALLURU	ARATHI KARIAPPA	718	18/*1	6.1	Lower	75.2901	'12.039771
719	ATTURU NALLURU	K.M.PONNAPPA	719	243/4, 243/5	4.4	Lower	75.2901	12.039771
720	ATTURU NALLURU	K.W.VISHVANATHA	720	69/2, 69/6, 69/4, 69/7, 70/3, 7/3	1.1	Lower	75.3227	'12.039772
721	ATTURU NALLURU	K.G.ACHIAH	721	30/1P3	4.1	Lower	75.33363	12.039772
722	ATTURU NALLURU	K.G.APPAIAH	722	30/1P2	3.1	Lower	75.33364	12.039773
723	ATTURU NALLURU	H.M.SOMAIAH	723	217/23	1.3	Lower	75.33365	12.039774
724	ATTURU NALLURU	T.K.AMMANNI	724	109/99	0.1	Lower	75.33366	12.039775
725	ATTURU NALLURU	SUBBAIAH	725	129/2, 131/2, 129/6	8	Lower	75.33367	12.039776

Sl.No	Name of Village	Name of Farmer	Farmer Code	Survey No	Area (Ha)	Reaches	Latitude (Degree-Min-Sec)	Longitude (Degree-Min-Sec)
726	ATTURU NALLURU	SUKUMAR SUBBAIAH	726	129/3, 129/4, 129/5	2.02	Lower	75.33368	12.039777
727	ATTURU NALLURU	K.M.MHAMMAD ALI	727	59/45, 59/44	1.9	Lower	75.33369	12.039778
728	ATTURU NALLURU	K.M.MEENAKSHI	728	91/*1	1.75	Lower	75.33370	12.039779
729	ATTURU NALLURU	SHYAMALA PAI	729	180/1, 101	3.2	Lower	75.33371	12.039780
730	ATTURU NALLURU	DIYA KARIAPPA	730	32, 33, 158/7	1.4	Lower	75.33372	12.039781
731	ATTURU NALLURU	SUBHASH CHANDRA I	731	156, 101	4.26	Lower	75.33373	12.039782
732	ATTURU NALLURU	T.R.SOMANATHA	732	140/2C	6.14	Lower	75.33374	12.039783
733	ATTURU NALLURU	D.G.MANJUNATHA RA	733	189/4, 189/8, 189/2, 98/8B3	1.1	Lower	75.33375	12.039784
734	ATTURU NALLURU	RANI.P.X	734	212/3, 214/1	2	Lower	75.33376	12.039785
735	ATTURU NALLURU	K.G.PREMANATH	735	30/*1	3.4	Lower	75.33377	12.039786
736	ATTURU NALLURU	PURJANA	736	55/A	7	Lower	75.33378	12.039787
737	ATTURU NALLURU	NADIRA.P.P	737	62/1P2, 62/P2, 61	6.2	Lower	75.33379	12.039788
738	ATTURU NALLURU	KUNJABI	738	62/1, 63/3	3.5	Lower	75.33380	12.039789
739	ATTURU NALLURU	M.M.BIDDAPPA	739	53/17, 53/7	3.2	Lower	75.33381	12.039790
740	ATTURU NALLURU	M.M.POOVAMMA	740	53/21	4	Lower	75.33382	12.039791
741	ATTURU NALLURU	SOMANATHA	741	83/2, 116/25	0.3	Lower	75.33383	12.039792
742	ATTURU NALLURU	SHWETHA	742	2/3P1	0.9	Lower	75.33384	12.039793
743	ATTURU NALLURU	O.S.RATHI MEENAKSHI	743	24/2, 246, 245/3, 62, 225/4	0.2	Lower	75.33385	12.039794
744	ATTURU NALLURU	VAVISA.C.A	744	253/31A, 253/15	1.6	Lower	75.33386	12.039795
745	ATTURU NALLURU	P.S.PRABHAKAR	745	217, 217/4P3, 217/24	0.5	Lower	75.33387	12.039796
746	ATTURU NALLURU	Dr. SHASHIKANTH RA	746	178/2, 174/1P, 173	1.2	Lower	75.33388	12.039797
747	ATTURU NALLURU	M.M.THAMMAIAH	747	15/3, 53/9	2.6	Lower	75.33389	12.039798
748	ATTURU NALLURU	P.S.SHAMBHU	748	217/12P, 217/10	0.45	Lower	75.33390	12.039799
749	ATTURU NALLURU	SHASHI MONNAPPA	749	250/2, 250/4, 252/5	4.2	Lower	75.33391	12.039800
750	ATTURU NALLURU	K.M.MACHAIAH	750	253/22, 251/6	2.2	Middle	75.33392	12.039801
751	ATTURU NALLURU	BIDDAPPA.D.C	751	253/36	8.3	Middle	75.33393	12.039802
752	ATTURU NALLURU	A.A.CHANGAPPA	752	253/1, 253/25, 250/3, 251/8	2	Middle	75.33394	12.039803

Sl.No	Name of Village	Name of Farmer	Farmer Code	Survey No	Area (Ha)	Reaches	Latitude (Degree-Min-Sec)	Longitude (Degree-Min-Sec)
753	ATTURU NALLURU	K.A.THIMMAIAH	753	225/6	3.2	Middle	75.33395	12.039804
754	ATTURU NALLURU	H.K.SHIVANNA	754	217/3	1.3	Middle	75.33396	12.039805
755	ATTURU NALLURU	K.A.DEVAIAH	755	250/7, 250/6, 251/5, 251/10	6.2	Middle	75.33397	12.039806
756	ATTURU NALLURU	ADITH KUMAR BHANU	756	72/2P2	21.2	Middle	75.33398	12.039807
757	ATTURU NALLURU	K.V.KUMARESH	757	69/4, 69/10, 69/7, 20/36P2, 15/17	6	Middle	75.33399	12.039808
758	ATTURU NALLURU	M.B.RAGHU	758	251/7, 253/3, 253/6, 253/26	1.6	Middle	75.33400	12.039809
759	ATTURU NALLURU	NANJAPPA.N.C	759	83/1, 91/1, 84	2.34	Middle	75.33401	12.039810
760	ATTURU NALLURU	SAVITHRI.B. RAI	760	188/7, 189/11, 189/5, 189/3	1.3	Middle	75.33402	12.039811
761	ATTURU NALLURU	A.P.HYARI	761	206/4, 207/2	2	Middle	75.33403	12.039812
762	ATTURU NALLURU	KANTHU KAVERAPPA	762	253/16	1.3	Middle	75.33404	12.039813
763	ATTURU NALLURU	M.K.KAVERAPPA	763	253/8	4	Upper	75.33405	12.039814
764	ATTURU NALLURU	D.KRISHNOJI RAO	764	209/1, 209/4	2	Upper	75.33406	12.039815
765	ATTURU NALLURU	M.M.DEVAIAH	765	190/3P2, 192/3	0.3	Upper	75.33407	12.039816
766	ATTURU NALLURU	M.B.MONNAPPA	766	253/34	3.3	Upper	75.33408	12.039817
767	ATTURU NALLURU	G.P.ROHITH	767	39/1P3, 43, 42	8.3	Upper	75.33409	12.039818
768	ATTURU NALLURU	OMANA RODRIGUS	768	99/*4	0.7	Upper	75.33410	12.039819
769	ATTURU NALLURU	A.S.ANANDA	769	207/3, 208/6, 207/4, 207/1	1.8	Upper	75.33411	12.039820
770	ATTURU NALLURU	D.S.KAMALAKSHI	770	206/5A	1.3	Upper	75.33412	12.039821
771	ATTURU NALLURU	A.S.VASUDEVA	771	207/3, 208/2, 208/6, 207/4	2.6	Upper	75.33413	12.039822
772	ATTURU NALLURU	G.G.PRABHAKARA	772	36/3, 36/4, 36/2, 36/1	0.48	Upper	75.33414	12.039823
773	ATTURU NALLURU	P.M.GANAPATHI	773	253/2, 253/35	3.1	Upper	75.33415	12.039824
774	ATTURU NALLURU	P.M.KARYAPPA	774	253/21P1, 129/7	3.4	Upper	75.33416	12.039825
775	ATTURU NALLURU	P.K.MUTTANNA	775	253/4, 253/24	1.6	Upper	75.33417	12.039826
776	ATTURU NALLURU	FHAYAZ MOOSAKUTTI	776	55	20	Upper	75.33418	12.039827
777	ATTURU NALLURU	K.D.RAMAIAH	777	179/4, 186	8	Upper	75.33419	12.039828
778	ATTURU NALLURU	K.K.RAGHU KUMAR	778	83/*1	2.6	Upper	75.33420	12.039829
779	ATTURU NALLURU	A.P.BHAGIRATHI	779	192/2	0.9	Upper	75.33421	12.039830

Sl.No	Name of Village	Name of Farmer	Farmer Code	Survey No	Area (Ha)	Reaches	Latitude (Degree-Min-Sec)	Longitude (Degree-Min-Sec)
780	ATTURU NALLURU	PALANGAPPA.A.P	780	208/5, 208/4	1.3	Upper	75.33422	12.039831
781	ATTURU NALLURU	ASHALATHA.B.C	781	217/20	0.77	Upper	75.33423	12.039832
782	ATTURU NALLURU	T.R.RAVICHANDRAN	782	140/4, 140/30	4.2	Upper	75.33424	12.039833
783	ATTURU NALLURU	NIRUPAMA PAI	783	108/2C, 199/2D, 119/1E, 119/4	3.4	Upper	75.33425	12.039834
784	ATTURU NALLURU	JAGANNATHA SHENA	784	122/1, 108/2B, 112/1, 121/4	1.3	Upper	75.33426	12.039835
785	ATTURU NALLURU	T.R.ANIL	785	216/3, 137/1B, 159/5, 159/2E	4.3	Upper	75.33427	12.039836
786	ATTURU NALLURU	T.R.RAJENDRA	786	68/1, 86/2	8.1	Upper	75.33428	12.039837
787	ATTURU NALLURU	B.T.PURUSHOTHAMA	787	182/2, 188/5, 188/8, 189/7	2	Upper	75.33429	12.039838
788	ATTURU NALLURU	H.K.MONNAPPA	788	214/3	0.7	Upper	75.33430	12.039839
789	ATTURU NALLURU	A.P.SOMANNA	789	207/5	2.1	Upper	75.33431	12.039840
790	ATTURU NALLURU	P.S.HARISHA	790	217/21, 217/19	0.3	Upper	75.33432	12.039841
791	ATTURU NALLURU	JAGADISH.P.S	791	217/8	0.3	Upper	75.33433	12.039842
792	ATTURU NALLURU	B.M.JALAJA	792	217/22, 217/4P1, 217/2	1	Upper	75.33434	12.039843
793	ATTURU NALLURU	P.P.LEELAVATH	793	102	1.2	Upper	75.33435	12.039844
794	ATTURU NALLURU	SUSHEELA MUTTANN	794	243/3	1.8	Upper	75.33436	12.039845
795	ATTURU NALLURU	RAGHAVIAIAH A.M	795	190/6, 190/15	1.2	Upper	75.33437	12.039846
796	ATTURU NALLURU	SAVITHRI.A.R	796	190/2, 190/10	0.3	Upper	75.33438	12.039847
797	ATTURU NALLURU	KUSHALAPPA.H.D	797	249/6, 249/7	0.25	Upper	75.33439	12.039848
798	ATTURU NALLURU	VIDYAVATHI.K.S	798	243/11	3.2	Upper	75.33440	12.039849
799	ATTURU NALLURU	SATHISH KUMAR	799	241/7A	4.1	Upper	75.33441	12.039850
800	ATTURU NALLURU	P.K.ANNAIAH	800	165	1.3	Upper	75.33442	12.039851
801	ATTURU NALLURU	K.C.CHANDRASHEKA	801	71/A, 63/6A, 63/1A	4.2	Upper	75.33443	12.039852
802	ATTURU NALLURU	LALITHA CHANDRASI	802	106/2, 105/2	4.2	Upper	75.33444	12.039853
803	ATTURU NALLURU	H.K.GANESH	803	217/3	0.7	Upper	75.33445	12.039854
804	ATTURU NALLURU	K.G.UTTAIAH	804	182/2, 181/1, 166, 182/1	7	Upper	75.33446	12.039855
805	ATTURU NALLURU	G.G.JAYASHANKAR	805	37, 54/1, 54/2	6.3	Upper	75.33447	12.039856
806	ATTURU NALLURU	T.C.TARUN	806	253/19	6	Upper	75.33448	12.039857

Sl.No	Name of Village	Name of Farmer	Farmer Code	Survey No	Area (Ha)	Reaches	Latitude (Degree-Min-Sec)	Longitude (Degree-Min-Sec)
807	ATTURU NALLURU	K.SUJAY	807	116/1A	6.5	Upper	75.33449	12.039858
808	ATTURU NALLURU	K.KANAKARATHNA	808	119/10P1, 121/1	1.3	Upper	75.33450	12.039859
809	ATTURU NALLURU	AJAY KAMATH	809	109/1	2	Upper	75.33451	12.039860
810	ATTURU NALLURU	ANITH KUMAR BHAN	810	116	2.4	Upper	75.33452	12.039861
811	ATTURU NALLURU	K.SATHYALAKSHMI	811	135, 135, 212/1, 212/2	2	Upper	75.33453	12.039862
812	ATTURU NALLURU	D.S.JAYAKUMAR	812	209/1	0.6	Upper	75.33454	12.039863
813	ATTURU NALLURU	ROBURT.C.A	813	253/15, 253/31A	1	Upper	75.33455	12.039864
814	Adagove	MANKU.B.T	814	25/13, 25/6, 25/10	3	Upper	75.33456	12.039865
815	Adagove	ANTHONI JOSEPH	815	188	0.8	Upper	75.33457	12.039866
816	Adagove	M.N.RAVICHANDRA	816	183/35	0.9	Upper	75.33458	12.039867
817	Adagove	BHIMAIAH.D.C	817	140	1.39	Upper	75.33459	12.039868
818	Adagove	D.K.KIRAN	818	28/1	3.2	Upper	75.33460	12.039869
819	Adagove	D.K.SARASWATHI	819	36/33	4.1	Upper	75.33461	12.039870
820	Adagove	C.SUNDARA	820	82/67	1.2	Upper	75.33462	12.039871
821	Adagove	STYANI MOTISS.C.S	821	82/66	0.9	Upper	75.33463	12.039872
822	Adagove	PONNAPPA	822	10/*11	0.9	Upper	75.33464	12.039873
823	Adagove	GOURAMMA	823	10/*18	0.9	Upper	75.33465	12.039874
824	Adagove	SHAILA	824	20/*2	0.9	Upper	75.33466	12.039875
825	Adagove	THANGARAJAMURTH	825	181/1, 181/1	4.2	Upper	75.33467	12.039876
826	Adagove	B.CHIDANANDA GOW	826	81/15P2	2.1	Upper	75.33468	12.039877
827	Adagove	LANCHAN.R.T	827	10/25, 10/26	2	Upper	75.33469	12.039878
828	Adagove	K.C.KAMALAMMA	828	183/43P1	2	Upper	75.33470	12.039879
829	Adagove	SATHISH.K.R	829	82/68	0.3	Upper	75.33471	12.039880
830	Adagove	SURESH.V.R	830	183/20	0.45	Upper	75.33472	12.039881
831	Adagove	INDIRA.P.S	831	183/48	1.15	Upper	75.33473	12.039882
832	Adagove	B.K.CHANGAPPA	832	11/*5	1.8	Upper	75.33474	12.039883
833	Adagove	N.P.NANJAPPA	833	75/16	2.2	Upper	75.33475	12.039884

Sl.No	Name of Village	Name of Farmer	Farmer Code	Survey No	Area (Ha)	Reaches	Latitude (Degree-Min-Sec)	Longitude (Degree-Min-Sec)
834	Adagove	RAMA.T.R	834	183/43P2	0.7	Upper	75.33476	12.039885
835	Adagove	H.B.KEMPA	835	183/36	0.94	Upper	75.33477	12.039886
836	Adagove	K.S.VASANTHA	836	82/4, 82/11, 103/2 103/3	1.96	Upper	75.33478	12.039887
837	Adagove	S.D.JORJ	837	183/62	0.6	Upper	75.33479	12.039888
838	Adagove	AMMANNI	838	183/49	0.5	Upper	75.33480	12.039889
839	Adagove	ASIYA.N.C	839	200/17	0.6	Upper	75.33481	12.039890
840	Adagove	USMAN.M.A	840	200/15	0.5	Upper	75.33482	12.039891
841	Adagove	ASHRAFH.M.A	841	200/16	0.5	Upper	75.33483	12.039892
842	Adagove	P.K.KITTAPPA	842	17/14P1	0.4	Upper	75.33484	12.039893
843	Adagove	K.B.SUDEER KUMAR	843	107/1P1, 107/0, 104/1 110	2.3	Upper	75.33485	12.039894
844	Adagove	CHARLI.P.J	844	183/53	0.7	Upper	75.33486	12.039895
845	Adagove	FHATHIMA	845	200/19	0.5	Upper	75.33487	12.039896
846	Adagove	HASEENA.M.A	846	200/18	0.5	Upper	75.33488	12.039897
847	Adagove	K.M.BELLYAPPA	847	173	1.8	Upper	75.33489	12.039898
848	Adagove	ANANDA.B.S	848	183/30	0.2	Upper	75.33490	12.039899
849	Adagove	N.U.CHINNAMMA	849	183/23	0.8	Upper	75.33491	12.039900
850	Adagove	N.B.SURESH KUMAR	850	177	1.2	Upper	75.33492	12.039901
851	Adagove	GIRIYAPPA.J	851	10/*12	0.9	Upper	75.33493	12.039902
852	Adagove	ZAINABHA	852	200/12	0.5	Upper	75.33494	12.039903
853	Adagove	DEVAIAH.S	853	10/*29	1.95	Upper	75.33495	12.039904
854	Adagove	GANAPATHI.C.K	854	36/18, 5/9, 5/10	0.8	Upper	75.33496	12.039905
855	Adagove	GANGAMMA.N.C	855	175/11	2.8	Upper	75.33497	12.039906
856	Adagove	PONNAPPA.N.C	856	175/11	2.7	Upper	75.33498	12.039907
857	Adagove	SUNANDA SUDARSHA	857	183/13, 200/5, 200/9	3	Upper	75.33499	12.039908
858	Adagove	VILSI	858	183/25	0.8	Upper	75.33500	12.039909
859	Adagove	P.U.THOMUS	859	81/18, 46/4, 4/7	2.6	Upper	75.33501	12.039910
860	Adagove	DARSHAN.M.S	860	36/31	2.8	Upper	75.33502	12.039911

Sl.No	Name of Village	Name of Farmer	Farmer Code	Survey No	Area (Ha)	Reaches	Latitude (Degree-Min-Sec)	Longitude (Degree-Min-Sec)
861	Adagove	NAGARAJ.K	861	182/3, 182/10	8	Upper	75.33503	12.039912
862	Adagove	N.T.KAVERAMMA	862	177/5	2	Upper	75.33504	12.039913
863	Adagove	N.T.PONNAPPA	863	157/1	2.5	Upper	75.33505	12.039914
864	Adagove	K.A.KIRAN	864	183/21, 183/21	1.5	Upper	75.33506	12.039915
865	Adagove	K.A.KISHOR	865	183/21	0.8	Upper	75.33507	12.039916
866	Adagove	K.P.APPAIAH	866	183/21	0.9	Upper	75.33508	12.039917
867	Adagove	D.B.BOPAIAH	867	2/3P1	1	Upper	75.33509	12.039918
868	Adagove	M.M.NANJAPPA	868	171/2, 170/5	1.4	Upper	75.33510	12.039919
869	Adagove	N.A.BHIMAIAH	869	157/2, 175/2	2.1	Upper	75.33511	12.039920
870	Adagove	DINESH BIDDAPPA	870	5/3, 5/4	1.9	Upper	75.33512	12.039921
871	Adagove	DEVAIAH.D.K	871	183/9	0.9	Middle	75.33513	12.039922
872	Adagove	JUDI ERAPPA	872	50, 47/1, 47/2	4	Middle	75.33514	12.039923
873	Adagove	AMMANI.P.R	873	18/*33	0.2	Middle	75.33515	12.039924
874	Adagove	SULAIMAN.K.U	874	177/14, 180/2PP, 201/D	1	Middle	75.33516	12.039925
875	Adagove	BASAMMA	875	181/1	2	Middle	75.33517	12.039926
876	Adagove	M.M.KARIAPPA	876	159/2, 174/11	3.1	Middle	75.33518	12.039927
877	Adagove	K.M CHANGAPPA	877	182/4P10, 30/5	3.1	Middle	75.33519	12.039928
878	Adagove	LINDA D'SILVA	878	78/3	2	Middle	75.33520	12.039929
879	Adagove	H.N.DHARMAPPA	879	92/9P1	0.8	Middle	75.33521	12.039930
880	Adagove	JONE D'SILVA	880	78/3	6	Middle	75.33522	12.039931
881	Adagove	K.SOGAPPA	881	182/11, 182/2, 182/1, 182/12	5.4	Middle	75.33523	12.039932
882	Adagove	K.NAGAPPA	882	182/5, 182/6, 182/7, 182/8	6	Middle	75.33524	12.039933
883	Adagove	IBRAHIM.K.U	883	177/12	0.3	Middle	75.33525	12.039934
884	Adagove	D.C.MANDANNA	884	125/2, 33	1.8	Middle	75.33526	12.039935
885	Adagove	GAYATHRI.N.K	885	15/6, 15/1, 1/2, 10/51	0.8	Middle	75.33527	12.039936
886	Adagove	PRASHANTH.N.K	886	15/11, 15/6, 1/2, 7/2, 10/51	2.1	Middle	75.33528	12.039937
887	Adagove	CHANGAPPA.K.M	887	142/41P2	2.1	Middle	75.33529	12.039938

Sl.No	Name of Village	Name of Farmer	Farmer Code	Survey No	Area (Ha)	Reaches	Latitude (Degree-Min-Sec)	Longitude (Degree-Min-Sec)
888	Adagove	BHAGESH.K.P	888	142/3, 142/3, 142/4	4.1	Middle	75.33530	12.039939
889	Adagove	KUNJAMMA	889	108/6, 51/9	1	Middle	75.33531	12.039940
890	Adagove	C.T.PONNAPPA	890	27/2, 51/6	7.8	Middle	75.33532	12.039941
891	NAKURU SHIRANGALA	Amina	891	120*/29	0.2	Middle	75.33533	12.039942
892	NAKURU SHIRANGALA		892	120*/29	0.1	Middle	75.33534	12.039943
893	NAKURU SHIRANGALA	Appachettolanda M Somaiah	893	120*/3	0.1	Middle	75.33535	12.039944
894	NAKURU SHIRANGALA		894	120*/3	4	Middle	75.33536	12.039945
895	NAKURU SHIRANGALA		895	120*/3	4	Middle	75.33537	12.039946
896	NAKURU SHIRANGALA	Chandramathi	896	120*/4	4	Middle	75.33538	12.039947
897	NAKURU SHIRANGALA	Appachettolanda M. Uttappa	897	120*/6	0.1	Middle	75.33539	12.039948
898	NAKURU SHIRANGALA		898	120*/7	1	Middle	75.33540	12.039949
899	NAKURU SHIRANGALA	A. C. Achyachyya	899	120*/9	2	Middle	75.33541	12.039950
900	NAKURU SHIRANGALA	Mrs. Muttamma Seshadri	900	121*/1	0.7	Middle	75.33542	12.039951
901	NAKURU SHIRANGALA	Shambhaiah	901	121*/10	0.1	Middle	75.33543	12.039952
902	NAKURU SHIRANGALA	G / P / Ramaiah	902	121*/11	0.2	Middle	75.33544	12.039953
903	NAKURU SHIRANGALA	Mrs. Muttamma Seshadri	903	121*/13	6	Middle	75.33545	12.039954
904	NAKURU SHIRANGALA	G / P / Ramaiah	904	121*/13p1	0.3	Middle	75.33546	12.039955
905	NAKURU SHIRANGALA	MS Thimmaiah	905	121*/14	0.1	Middle	75.33547	12.039956
906	NAKURU SHIRANGALA	MS Poovaiah	906	121*/14	0.3	Middle	75.33548	12.039957
907	NAKURU SHIRANGALA	Shi / Eeramma	907	121*/15	0.5	Middle	75.33549	12.039958
908	NAKURU SHIRANGALA	Harijana gpowramma	908	121*/16	0.8	Middle	75.33550	12.039959
909	NAKURU SHIRANGALA	Ganesh Bhatt K B	909	121*/18	0.5	Middle	75.33551	12.039960
910	NAKURU SHIRANGALA	C K Saraswati	910	121*/18	0.3	Middle	75.33552	12.039961
911	NAKURU SHIRANGALA	Mrs. Anupama Murthy	911	121*/21	3	Middle	75.33553	12.039962
912	NAKURU SHIRANGALA	B / Padmavati	912	121*/22	3	Middle	75.33554	12.039963
913	NAKURU SHIRANGALA	K S Vivek	913	121*/22A	1	Middle	75.33555	12.039964
914	NAKURU SHIRANGALA	Appachettolanda .c. Savitri	914	121*/23	1	Middle	75.33556	12.039965

Sl.No	Name of Village	Name of Farmer	Farmer Code	Survey No	Area (Ha)	Reaches	Latitude (Degree-Min-Sec)	Longitude (Degree-Min-Sec)
915	NAKURU SHIRANGALA	Appachetoranda .c. Savitri	915	121/*/23	1.2	Middle	75.33557	12.039966
916	NAKURU SHIRANGALA	Appachetoranda .c. Savitri	916	121/*/23	0.9	Middle	75.33558	12.039967
917	NAKURU SHIRANGALA	Appachetoranda .c. Savitri	917	121/*/23	0.9	Middle	75.33559	12.039968
918	NAKURU SHIRANGALA	Shambhaiah	918	121/*/23A	0.1	Middle	75.33560	12.039969
919	NAKURU SHIRANGALA	L / Uma Krishnamurti	919	121/*/24	2	Middle	75.33561	12.039970
920	NAKURU SHIRANGALA	Narendra Hegde	920	121/*/25	9	Middle	75.33562	12.039971
921	NAKURU SHIRANGALA	MS Poovaiiah	921	121/*/27	0.8	Middle	75.33563	12.039972
922	NAKURU SHIRANGALA	M S Somaiah	922	121/*/29	4.7	Middle	75.33564	12.039973
923	NAKURU SHIRANGALA	G.A.Kaverappa	923	121/*/2p1	0.2	Middle	75.33565	12.039974
924	NAKURU SHIRANGALA	G. P. Changappa	924	121/*/2p1	0.2	Middle	75.33566	12.039975
925	NAKURU SHIRANGALA	G. P. Ramaiah	925	121/*/2p1	0.2	Middle	75.33567	12.039976
926	NAKURU SHIRANGALA	Muttamma Paalangappa	926	121/*/3	0.9	Middle	75.33568	12.039977
927	NAKURU SHIRANGALA	M S Somaiah	927	121/*/30	0.5	Middle	75.33569	12.039978
928	NAKURU SHIRANGALA	MS Kushalappa	928	121/*/31P1	1.2	Middle	75.33570	12.039979
929	NAKURU SHIRANGALA	Sridhara Achari	929	121/*/31P2	0.1	Middle	75.33571	12.039980
930	NAKURU SHIRANGALA	L / Uma Krishnamurti	930	121/*/33	2	Middle	75.33572	12.039981
931	NAKURU SHIRANGALA	KS love	931	121/*/4P1	1	Middle	75.33573	12.039982
932	NAKURU SHIRANGALA	S / B / Ganesh	932	121/*/4P2	5	Middle	75.33574	12.039983
933	NAKURU SHIRANGALA	Written. G. K	933	121/*/5	1	Middle	75.33575	12.039984
934	NAKURU SHIRANGALA	MS Thimmaiah	934	121/*/6	1.3	Middle	75.33576	12.039985
935	NAKURU SHIRANGALA	K S Dilip Kumar	935	121/*/7	2.1	Middle	75.33577	12.039986
936	NAKURU SHIRANGALA	K S Dilip Kumar	936	121/*/8	0.1	Middle	75.33578	12.039987
937	NAKURU SHIRANGALA	Vivek K.S.	937	123/*/10	0.8	Middle	75.33579	12.039988
938	NAKURU SHIRANGALA	KR Suneetha	938	123/*/11	1	Middle	75.33580	12.039989
939	NAKURU SHIRANGALA	K S Dilip Kumar	939	123/*/12	0.3	Middle	75.33581	12.039990
940	NAKURU SHIRANGALA	KR Suneetha	940	123/*/13	0.3	Middle	75.33582	12.039991
941	NAKURU SHIRANGALA	Mrs. B.K. Prometheus.	941	123/*/14	0.9	Middle	75.33583	12.039992

Sl.No	Name of Village	Name of Farmer	Farmer Code	Survey No	Area (Ha)	Reaches	Latitude (Degree-Min-Sec)	Longitude (Degree-Min-Sec)
942	NAKURU SHIRANGALA	Rajamma	942	123/*/14P1	0.2	Middle	75.33584	12.039993
943	NAKURU SHIRANGALA	G / P / Ramaiah	943	123/*/14P2	0.4	Middle	75.33585	12.039994
944	NAKURU SHIRANGALA	K S Dilip Kumar	944	123/*/2	0.3	Middle	75.33586	12.039995
945	NAKURU SHIRANGALA	S B Shankar	945	123/*/3	0.8	Middle	75.33587	12.039996
946	NAKURU SHIRANGALA	KR Manjunath	946	123/*/4	0.9	Middle	75.33588	12.039997
947	NAKURU SHIRANGALA	KR Suneetha	947	123/*/5	0.6	Middle	75.33589	12.039998
948	NAKURU SHIRANGALA	Rajamma	948	123/*/6	0.9	Middle	75.33590	12.039999
949	NAKURU SHIRANGALA	K S Preema	949	123/*/7	2	Middle	75.33591	12.040000
950	NAKURU SHIRANGALA	KR Suneetha	950	123/*/9	0.5	Middle	75.33592	12.040001
951	NAKURU SHIRANGALA	S / B / Ganesh	951	124/*/1	0.9	Middle	75.33593	12.040002
952	NAKURU SHIRANGALA	KR Manjunatha	952	124/*/2	1.2	Middle	75.33594	12.040003
953	NAKURU SHIRANGALA	Chandramathi	953	124/*/3	5.2	Middle	75.33595	12.040004
954	NAKURU SHIRANGALA	S / B / Ganesh	954	124/*/4	0.9	Middle	75.33596	12.040005
955	NAKURU SHIRANGALA	S / B / Ganesh	955	124/*/5	4	Middle	75.33597	12.040006
956	NAKURU SHIRANGALA	Mrs. S R Savitri.	956	125/*/1	0.3	Middle	75.33598	12.040007
957	NAKURU SHIRANGALA	S / B / Ganesh	957	125/*/2	1.4	Middle	75.33599	12.040008
958	NAKURU SHIRANGALA	Mrs. Ashita Naren	958	162/*/1	0.4	Middle	75.33600	12.040009
959	NAKURU SHIRANGALA	Shivacharada Nanjamma	959	162/*/1	0.3	Middle	75.33601	12.040010
960	NAKURU SHIRANGALA	Mr. B.J. Dayananda.	960	162/*/10	0.3	Middle	75.33602	12.040011
961	NAKURU SHIRANGALA	C.B. Basappa	961	162/*/11	0.1	Middle	75.33603	12.040012
962	NAKURU SHIRANGALA	B.J. Dayananda	962	162/*/2	4	Middle	75.33604	12.040013
963	NAKURU SHIRANGALA	Barike Dayanada	963	162/*/3	0.3	Middle	75.33605	12.040014
964	NAKURU SHIRANGALA	B.J.Janardhana	964	162/*/6	0.2	Middle	75.33606	12.040015
965	NAKURU SHIRANGALA	Bariki Janardhana.	965	162/*/7	0.2	Middle	75.33607	12.040016
966	NAKURU SHIRANGALA	S.D. Kumuda. .	966	162/*/8	0.17	Middle	75.33608	12.040017
967	NAKURU SHIRANGALA	S.D. Kumuda. .	967	162/*/8	1	Middle	75.33609	12.040018
968	NAKURU SHIRANGALA	S.D. Kumuda. .	968	162/*/9	0.8	Middle	75.33610	12.040019

Sl.No	Name of Village	Name of Farmer	Farmer Code	Survey No	Area (Ha)	Reaches	Latitude (Degree-Min-Sec)	Longitude (Degree-Min-Sec)
969		Motta B / Somaiah	969	165*/1	0.9	Middle	75.33611	12.040020
970	NAKURU SHIRANGALA	Motana B Somaiah	970	165*/2	0.2	Middle	75.33612	12.040021
971	NAKURU SHIRANGALA	Motera Irappa Sujay. .	971	165*/3	0.8	Middle	75.33613	12.040022
972	NAKURU SHIRANGALA	Motera Irappa Sujay. .	972	165*/3	0.8	Middle	75.33614	12.040023
973	NAKURU SHIRANGALA	Lalitha Nandakumar	973	165*/4	0.4	Middle	75.33615	12.040024
974	NAKURU SHIRANGALA	Lalitha Nandakumar	974	165*/5	0.2	Middle	75.33616	12.040025
975	NAKURU SHIRANGALA	Motana B Somaiah	975	165*/6	0.6	Middle	75.33617	12.040026
976	NAKURU SHIRANGALA	Roosa	976	165*/7	0.1	Middle	75.33618	12.040027
977	NAKURU SHIRANGALA	Roosa	977	165*/7	0.1	Middle	75.33619	12.040028
978	NAKURU SHIRANGALA	Barik Janardhana	978	165*/8	1.3	Middle	75.33620	12.040029
979	NAKURU SHIRANGALA	Barik Janardhana	979	165*/8	1	Middle	75.33621	12.040030
980	NAKURU SHIRANGALA	Muttamma	980	165*/9	0.1	Middle	75.33622	12.040031
981	NAKURU SHIRANGALA	G / K / Siddha	981	166*/10	0.9	Middle	75.33623	12.040032
982	NAKURU SHIRANGALA	Harijana'sAnnu	982	166*/11P1	0.8	Middle	75.33624	12.040033
983	NAKURU SHIRANGALA	Mrs. Lakshmi	983	166*/11P2	0.8	Middle	75.33625	12.040034
984	NAKURU SHIRANGALA	Mrs. B N Shara	984	166*/12	0.9	Middle	75.33626	12.040035
985	NAKURU SHIRANGALA	Seethamma	985	166*/13	0.9	Middle	75.33627	12.040036
986	NAKURU SHIRANGALA	V / S / Vasu	986	166*/14	0.5	Middle	75.33628	12.040037
987	NAKURU SHIRANGALA	H / K / Shivappa	987	166*/17	0.6	Middle	75.33629	12.040038
988	NAKURU SHIRANGALA	H / K / Shivappa	988	166*/17	0.9	Middle	75.33630	12.040039
989	NAKURU SHIRANGALA	Kurubara Kempa	989	166*/2	0.5	Middle	75.33631	12.040040
990	NAKURU SHIRANGALA	Eravara Nanja	990	166*/25	0.2	Middle	75.33632	12.040041
991	NAKURU SHIRANGALA	Eravara Raju	991	166*/26	0.2	Middle	75.33633	12.040042
992	NAKURU SHIRANGALA	Kurubara Gejje	992	166*/27	0.3	Middle	75.33634	12.040043
993	NAKURU SHIRANGALA	Kurubara Byra	993	166*/28	0.2	Middle	75.33635	12.040044
994	NAKURU SHIRANGALA	Kurubara Nanja	994	166*/29	0.3	Middle	75.33636	12.040045
995	NAKURU SHIRANGALA	Mrs. Anuradha .K.	995	166*/3	0.3	Middle	75.33637	12.040046

Sl.No	Name of Village	Name of Farmer	Farmer Code	Survey No	Area (Ha)	Reaches	Latitude (Degree-Min-Sec)	Longitude (Degree-Min-Sec)
996	NAKURU SHIRANGALA	Kurubara Nanja	996	166*/30	0.3	Middle	75.33638	12.040047
997	NAKURU SHIRANGALA	Their grandmother	997	166*/31	0.3	Middle	75.33639	12.040048
998	NAKURU SHIRANGALA	Shepherd's Basava	998	166*/32	0.2	Middle	75.33640	12.040049
999	NAKURU SHIRANGALA	Kurubara basava	999	166*/33	0.2	Middle	75.33641	12.040050
1000	NAKURU SHIRANGALA	Kurubara Juttu	1000	166*/34	0.2	Middle	75.33642	12.040051
1001	NAKURU SHIRANGALA	Kurubara Basava	1001	166*/35	0.2	Middle	75.33643	12.040052
1002	NAKURU SHIRANGALA	Kurubara Giniya	1002	166*/36	0.2	Middle	75.33644	12.040053
1003	NAKURU SHIRANGALA	Kurubara Raju	1003	166*/37	0.2	Middle	75.33645	12.040054
1004	NAKURU SHIRANGALA	Kurubara Buruda	1004	166*/38	0.2	Middle	75.33646	12.040055
1005	NAKURU SHIRANGALA	Kurubara Linga	1005	166*/39	0.2	Middle	75.33647	12.040056
1006	NAKURU SHIRANGALA	H Lingappa	1006	166*/4	0.9	Middle	75.33648	12.040057
1007	NAKURU SHIRANGALA	Kurubara mutta	1007	166*/40	0.9	Middle	75.33649	12.040058
1008	NAKURU SHIRANGALA	Kurubara Thammanna	1008	166*/41	0.9	Middle	75.33650	12.040059
1009	NAKURU SHIRANGALA	Kurubara Raju	1009	166*/42	0.1	Middle	75.33651	12.040060
1010	NAKURU SHIRANGALA	Kurubara Dodda	1010	166*/43	0.1	Middle	75.33652	12.040061
1011	NAKURU SHIRANGALA	Kurubara basava	1011	166*/44	0.1	Middle	75.33653	12.040062
1012	NAKURU SHIRANGALA	Kurubara kala	1012	166*/45	0.8	Middle	75.33654	12.040063
1013	NAKURU SHIRANGALA	Kurubara kala	1013	166*/45	0.7	Middle	75.33655	12.040064
1014	NAKURU SHIRANGALA	Kurubara Rama	1014	166*/46	0.1	Middle	75.33656	12.040065
1015	NAKURU SHIRANGALA	Kurubara Sidda	1015	166*/47	0.3	Middle	75.33657	12.040066
1016	NAKURU SHIRANGALA	V / S / Vasu	1016	166*/5	0.8	Middle	75.33658	12.040067
1017	NAKURU SHIRANGALA	Mrs. Parvathamma	1017	166*/6	0.9	Middle	75.33659	12.040068
1018	NAKURU SHIRANGALA	Jenukurubara Nanja	1018	166*/9	0.9	Middle	75.33660	12.040069
1019	Yadavare	Suma IT	1019	26	1	Middle	75.33661	12.040070
1020	Yadavare	Lingeri Ponnappa	1020	24,30	0.9	Middle	75.33662	12.040071
1021	Yadavare	Ponnappa Lingeri	1021	87,,30,31,36/6	2.1	Middle	75.33663	12.040072
1022	Yadavare	K.T. Poovaiah . Roshan	1022	28, 27/3,20/2	1.7	Middle	75.33664	12.040073

Sl.No	Name of Village	Name of Farmer	Farmer Code	Survey No	Area (Ha)	Reaches	Latitude (Degree-Min-Sec)	Longitude (Degree-Min-Sec)
1023	Yadavare	D.J Ananda	1023	27/2	2	Middle	75.33665	12.040074
1024	Yadavare	Ponnappa Lingeri Ponnappa (Yathisha	1024	21	1.8	Middle	75.33666	12.040075
1025	Yadavare	N.R Gopal Nagaru	1025	6/3	1	Middle	75.33667	12.040076
1026	Yadavare	N,G Devaki	1026	36/3,20/1,6/3,6/3	4	Middle	75.33668	12.040077
1027	Yadavare	Akkamma,	1027	26	2.6	Middle	75.33669	12.040078
1028	Yadavare	Mrs. Sharda Murugannan	1028	1/*/1,1/*/2,2/*/12P 1 2/*/13P1 2/*/16P	3.6	Middle	75.33670	12.040079
1029	Yadavare	C M SHIVANNA	1029	2/*/1	2.5	Middle	75.33671	12.040080
1030	Yadavare	RAJ VITAL NAYAK	1030	2/*/32	1.6	Middle	75.33672	12.040081
1031	Yadavare	MRS.LATHA R. NAYAK	1031	2/*/27,2/28	2	Middle	75.33673	12.040082
1032	Yadavare	M N CHANGAPPA	1032	2/*/70	2.4	Middle	75.33674	12.040083
1033	Yadavare	M N BELLİYAPPA	1033	2/*/25	3.4	Middle	75.33675	12.040084
1034	Yadavare	B ,M HARISH	1034	2/*/71	1.6	Middle	75.33676	12.040085
1035	Yadavare	M S PONNAPPA	1035	2/*/35	1.05	Middle	75.33677	12.040086
1036	Yadavare	M C BALAKRISHNA	1036	2/*/40	3.04	Middle	75.33678	12.040087
1037	Yadavare	M P NAVEEN KLIMAR	1037	2/*/41	2.1	Middle	75.33679	12.040088
1038	Yadavare	KS Ganesh	1038	2/*/36	3.2	Middle	75.33680	12.040089
1039	Yadavare	K S GANESH	1039	2/*/39	4.1	Middle	75.33681	12.040090
1040	Yadavare	T M JANARDHAN	1040	2/*/38	2.06	Middle	75.33682	12.040091
1041	Yadavare	B K GANAPATHY	1041	2/*/1	3.1	Middle	75.33683	12.040092
1042	Yadavare	N P APPACCHU	1042	2/*/1	4.2	Middle	75.33684	12.040093
1043	Yadavare	K K BALAKRISHNA	1043	2/*/1	0.5	Upper	75.33685	12.040094
1044	Yadavare	C T BASAPPA	1044	2/*/1	0.6	Upper	75.33686	12.040095
1045	Yadavare	C T SHANTHAPPA	1045	2/*/1	0.9	Upper	75.33687	12.040096
1046	Yadavare	M D GANESHA	1046	2/*/1	2.1	Upper	75.33688	12.040097
1047	Yadavare	M N ASHOK	1047	2/*/23	0.93	Upper	75.33689	12.040098
1048	Yadavare	K B BALAKRISHNA	1048	2/*/4,2/16,	2.5	Upper	75.33690	12.040099
1049	Yadavare	T M JANARDHAN	1049	2/*/68	2.6	Upper	75.9032	12.5649

Sl.No	Name of Village	Name of Farmer	Farmer Code	Survey No	Area (Ha)	Reaches	Latitude (Degree-Min-Sec)	Longitude (Degree-Min-Sec)
1050	Yadavare	MADAPPA	1050	2/*/9,2/9,2/10	3.1	Upper	75.9032	12.5649
1051	Yadavare	B C APPAJI	1051	2/*/3,2/7,2/2	1.3	Upper	75.9032	12.5649
1052	Yadavare	APPAJJI	1052	2/*/15A,2/14A,2/14P1	0.9	Upper	75.9032	12.5649
1053	Yadavare	ULLAS	1053	2/*/14P1	0.83	Upper	75.9032	12.5649
1054	Yadavare	MADAPPA	1054	2/*/8	0.5	Upper	75.9032	12.5649
1055	Yadavare	Kaspady Belayappa	1055	2/*/12P2	0.34	Upper	75.9032	12.5649
1056	Yadavare	M S THANGAMMA	1056	2/*/13	0.65	Upper	75.9032	12.5649
1057	Yadavare	M KARIYAPPA	1057	2/*/24	0.94	Upper	75.9032	12.5649
1058	Yadavare	VEERAI AH	1058	2/*/29	0.43	Upper	75.9032	12.5649
1059	Yadavare	A A MUTTAMA	1059	2/*/33	0.5	Upper	75.9032	12.5649
1060	Yadavare	MADAPPA	1060	2/*/11	0.3	Upper	75.9032	12.5649
1061	Yadavare	T GOPALA	1061	2/*/31P	0.43	Upper	75.9032	12.5649
1062	Yadavare	A C CHANDRAPPA	1062	2/*/1	0.94	Upper	75.9032	12.5649
1063	Yadavare	M BABU	1063	2/*/37	2.10	Upper	75.9032	12.5649
1064	Yadavare	L M AKKAMMA	1064	2/*/1	1.60	Upper	75.9032	12.5649
1065	Yadavare	B C MUTTAMMA	1065	2/*/1	2.60	Upper	75.9032	12.5649
1066	Yadavare	MRS.N S THANGAMMA	1066	2/*/1A	0.50	Upper	75.9032	12.5649
1067	Yadavare	C M RAMAPPA	1067	2/*/34	0.67	Upper	75.9032	12.5649
1068	Yadavare	Mrs. Sharda Murugannan	1068	3/*/1,3/2,3/3,3/4,3/5,5/2,5/3,6/11	6.20	Upper	75.9032	12.5649
1069	Yadavare	A / Nanyaya or Kalaregemma MANAVATIRA	1069	6/*/39,6/39A,6/6/38	2.30	Upper	75.9032	12.5649
1070	Yadavare	SHARADA	1070	6/*/32	2.50	Upper	75.9032	12.5649
1071	Yadavare	M / C / Naveen Kumar	1071	6/*/66	2.10	Upper	75.9032	12.5649
1072	Yadavare	B. D. Suresh	1072	6/*/17	1.40	Middle	75.9032	12.5649
1073	Yadavare	N A GOPALA	1073	6/*/73P1	0.50	Middle	75.9032	12.5649
1074	Yadavare	K A SOMANNA	1074	6/*/49,6/48	0.60	Middle	75.9032	12.5649
1075	Yadavare	N B CHINNAPPA	1075	6/*/60P1,6/60P2	0.90	Middle	75.9032	12.5649
1076	Yadavare	N G DEVAKI	1076	6/*/3	0.43	Middle	75.9032	12.5649

Sl.No	Name of Village	Name of Farmer	Farmer Code	Survey No	Area (Ha)	Reaches	Latitude (Degree-Min-Sec)	Longitude (Degree-Min-Sec)
1077	Yadavare	N G KIRAN	1077	6/*/65P2	0.64	Middle	75.9032	12.5649
1078	Yadavare	K B BALAKRISHNA	1078	6/*/24	1.50	Middle	75.9032	12.5649
1079	Yadavare	MANOHARA KK	1079	6/*/86	1.60	Middle	75.9032	12.5649
1080	Yadavare	Mrs. K D Vimalakshmi	1080	6/*/75	3.20	Middle	75.9032	12.5649
1081	Yadavare	B D SURESH	1081	6/*/9	1.60	Middle	75.9032	12.5649
1082	Yadavare	K B RAGHAVIAH	1082	6/*/26,6/31	2.10	Middle	75.9032	12.5649
1083	Yadavare	B C APPAJI	1083	6/*/8,6/15,6/18,6/30	2.50	Middle	75.9032	12.5649
1084	Yadavare	APPAJI	1084	6/*/10	1.40	Middle	75.9032	12.5649
1085	Yadavare	K B BALAKRISHNA	1085	6/*/29,6/6,6/55p1,6/53	3.30	Middle	75.9032	12.5649
1086	Yadavare	BALANNA	1086	6/*/3	2.10	Middle	75.9032	12.5649
1087	Yadavare	T MADALAH	1087	6/*/54	1.40	Middle	75.9032	12.5649
1088	Yadavare	T M JANARDHAN	1088	6/*/55P3	1.56	Middle	75.9032	12.5649
1089	Yadavare	KEEJAN RAMAPPA	1089	6/*/57P2	1.56	Middle	75.9032	12.5649
1090	Yadavare	KUMARAN K K	1090	6/*/85	0.60	Middle	75.9032	12.5649
1091	Yadavare	S UDAY	1091	6/*/52	0.43	Middle	75.9032	12.5649
1092	Yadavare	K B RAGHAVIAH	1092	6/*/7	0.34	Middle	75.9032	12.5649
1093	Yadavare	M R KOWSHIK	1093	6/*/58P1	1.80	Middle	75.9032	12.5649
1094	Yadavare	KEEJAN RAMAPPA	1094	6/*/45	1.67	Middle	75.9032	12.5649
1095	Yadavare	N A GOPALA	1095	6/*/3	2.50	Middle	75.9032	12.5649
1096	Yadavare	MRS. SEETHALAKSHMI	1096	6/*/51	3.20	Middle	75.9032	12.5649
1097	Yadavare	K SEETHALAKSHMI APPALAH	1097	6/*/46	1.50	Middle	75.9032	12.5649
1098	Yadavare	K. Seethalakshmi Appayya	1098	6/*/57	1.20	Middle	75.9032	12.5649
1099	Yadavare	Perladi Manjappa	1099	6/*/56A	0.54	Middle	75.9032	12.5649
1100	Yadavare	Nandini Vishwanath	1100	6/*/70.	0.98	Middle	75.9032	12.5649
1101	Yadavare	Mrs. Cheluvarammani	1101	6/*/50	0.5	Middle	75.9032	12.5649
1102	Yadavare	D H Viswanathanaraj Aras	1102	6/*/33P2	1.95	Middle	75.9032	12.5649
1103	Yadavare	D u varadarajay arus	1103	6/*/59	0.8	Middle	75.9032	12.5649

Sl.No	Name of Village	Name of Farmer	Farmer Code	Survey No	Area (Ha)	Reaches	Latitude (Degree-Min-Sec)	Longitude (Degree-Min-Sec)
1104	Yadavare	Lakshamma	1104	6*/69.	2.8	Middle	75.9032	12.5649
1105	Yadavare	K P Savitri	1105	6*/62	2.7	Middle	75.9032	12.5649
1106	Yadavare	Saraswati	1106	6*/25	3	Middle	75.9032	12.5649
1107	Yadavare	Mrs. Padma	1107	6*/25	0.8	Middle	75.9032	12.5649
1108	Yadavare	K P Savitri	1108	6*/25	2.6	Middle	75.9032	12.5649
1109	Yadavare	Mrs. Padma	1109	6*/43	2.8	Middle	75.9032	12.5649
1110	Yadavare	K P Savitri	1110	6**/47	8	Middle	75.9032	12.5649
1111	Yadavare	Mrs. Padma	1111	6**/47	2	Middle	75.9032	12.5649
1112	Yadavare	K P Savitri	1112	6*/60P2	2.5	Middle	75.9032	12.5649
1113	Yadavare	Saraswati	1113	6*/72,6/70	1.5	Middle	75.9032	12.5649
1114	Yadavare	M S Ponnappa	1114	6*/36	2.6	Middle	75.9032	12.5649
1115	Yadavare	K P Savitri	1115	6*/58P2	0.9	Middle	75.9032	12.5649
1116	Yadavare	M S Ponnappa	1116	6*/37,6/13	1.3	Middle	75.9032	12.5649
1117	Yadavare	Mrs. Savitri K / P /	1117	6*/55P2	0.77	Middle	75.9032	12.5649
1118	Yadavare	MN Bellillappa	1118	6*/33P1, 6/5	4.2	Middle	75.9032	12.5649
1119	Yadavare	Macchanda Nachappa	1119	6*/27	3.4	Middle	75.9032	12.5649
1120	Yadavare		1120	6*/27	1.3	Middle	75.9032	12.5649
1121	Yadavare	MN Bellillappa	1121	6*/19	4.3	Middle	75.9032	12.5649
1122	Yadavare	MN Changappa	1122	6*/34P1,6/28	8.1	Middle	75.9032	12.5649
1123	Yadavare	M.A. Nachappa	1123	6*/13	2	Middle	75.9032	12.5649
1124	Yadavare	Uttayya	1124	6*/14	0.7	Middle	75.9032	12.5649
1125	Yadavare	K P Savitri	1125	7*/6	2.1	Middle	75.9032	12.5649
1126	Yadavare	Manavattira Appayya	1126	7*/2	0.3	Middle	75.9032	12.5649
1127	Yadavare	Mrs. Padma	1127	7**/4	0.3	Middle	75.9032	12.5649
1128	Yadavare	A Nayanya or Kalaremma	1128	7*/5	1	Middle	75.9032	12.5649
1129	Yadavare	Mrs. Sharda Murugappa	1129	7*/3,8/1,8/2	1.2	Middle	75.9032	12.5649
1130	Yadavare	Appaji	1130	9*/*,10/2	1.8	Middle	75.9032	12.5649

Sl.No	Name of Village	Name of Farmer	Farmer Code	Survey No	Area (Ha)	Reaches	Latitude (Degree-Min-Sec)	Longitude (Degree-Min-Sec)
1131	Yadavare	K P Savitri	1131	10/*/1,11/3	1.2	Upper	75.9032	12.5649
1132	Yadavare	Kirigandur Lingappa	1132	11/*/1	0.3	Upper	75.9032	12.5649
1133	Yadavare	Saraswati	1133	11/*/2,11/5,11/7,11/3	0.25	Upper	75.9032	12.5649
1134	Yadavare	B C Appaji	1134	11/*/6	3.2	Upper	75.9032	12.5649
1135	Yadavare	B.C. Snappa	1135	11/*/8	4.1	Upper	75.9032	12.5649
1136	Yadavare		1136	11/*/8	1.3	Lower	75.9032	12.5649
1137	Yadavare	K P Savitri	1137	12/*/*	4.2	Lower	75.9032	12.5649
1138	Yadavare	Saraswati	1138	13/*/*	4.2	Lower	75.9032	12.5649
1139	Yadavare	B / M / DAVYYA	1139	14/*/2	0.7	Lower	75.9032	12.5649
1140	Yadavare	Saraswati	1140	15/*/1	2.6	Lower	75.9032	12.5649
1141	Yadavare	Nanyaya	1141	15/*/2	0.9	Lower	75.9032	12.5649
1142	Yadavare	Saraswati	1142	15/*/8	1.3	Lower	75.9032	12.5649
1143	Yadavare	B C Appaji	1143	15/*/3	0.77	Upper	75.9032	12.5649
1144	Yadavare	B C Madappa	1144	15/*/7	4.2	Upper	75.9032	12.5649
1145	Yadavare		1145	15/*/7	3.4	Upper	75.9032	12.5649
1146	Yadavare	K B Raghavaiah	1146	16/*/*	1.3	Upper	75.9032	12.5649
1147	Yadavare	Appaji	1147	17/*/*	4.3	Upper	75.9032	12.5649
1148	Yadavare	MS Ponnappa	1148	19/*/4	8.1	Upper	75.9032	12.5649
1149	Yadavare	M.S.Kalappa	1149	19/*/12	2	Upper	75.9032	12.5649
1150	Yadavare	MS Muthappa	1150	19/*/14	0.7	Middle	75.9032	12.5649
1151	Yadavare	M.S.Kalappa	1151	19/*/13	2.1	Middle	75.9032	12.5649
1152	Yadavare	Achaiah M N	1152	19/*/2	0.3	Middle	75.9032	12.5649
1153	Yadavare	M D Ganesh	1153	19/*/3	0.3	Middle	75.9032	12.5649
1154	Yadavare	MS Ponnappa	1154	19/*/6	1	Upper	75.9032	12.5649
1155	Yadavare	M.S.Kalappa	1155	19/*/8	1.2	Middle	75.9032	12.5649
1156	Yadavare	MS Muthappa	1156	19/*/7	1.8	Upper	75.9032	12.5649
1157	Yadavare	Lingerie Ponnappa	1157	20/*/4	1.2	Upper	75.9032	12.5649

Sl.No	Name of Village	Name of Farmer	Farmer Code	Survey No	Area (Ha)	Reaches	Latitude (Degree-Min-Sec)	Longitude (Degree-Min-Sec)
1158	Yadavare	K / T / Pooviya	1158	20*/2	0.3	Upper	75.9032	12.5649
1159	Yadavare	Bhaskara k k.	1159	20*/24	0.25	Middle	75.9032	12.5649
1160	Yadavare	M H Thimayya	1160	20*/12	3.2	Middle	75.9032	12.5649
1161	Yadavare	M / L / Ravindra	1161	20*/11	4.1	Middle	75.9032	12.5649
1162	Yadavare	Kripal of Mrs. Suu	1162	20*/10P2	1.3	Middle	75.9032	12.5649
1163	Yadavare	BD Suresh	1163	20*/17	4.2	Middle	75.9032	12.5649
1164	Yadavare	DP Nanaiah	1164	20*/19	4.2	Middle	75.9032	12.5649
1165	Yadavare	N G Kiran	1165	20*/8	0.7	Middle	75.9032	12.5649
1166	Yadavare	N B Chinnappa	1166	20*/9	0.80	Middle	75.9032	12.5649
1167	Yadavare	N G Devaki	1167	20*/1	3.00	Middle	75.9032	12.5649
1168	Yadavare	N / A / Kaverappa	1168	20*/6	4.00	Middle	75.9032	12.5649
1169	Yadavare	BD Suresh	1169	20*/18	0.20	Middle	75.9032	12.5649
1170	Yadavare	P.C.Lokanath	1170	20*/14	0.10	Middle	75.9032	12.5649
1171	Yadavare	K M Madappa	1171	20*/10P1	0.80	Middle	75.9032	12.5649
1172	Yadavare	M.Akkamma Karumbayya	1172	20*/15	1.85	Middle	75.9032	12.5649
1173	Yadavare	DV Padmakara Raje Aras	1173	20*/5	4.50	Middle	75.9032	12.5649
1174	Yadavare	Gramdevaru	1174	22*/*	2.00	Middle	75.9032	12.5649
1175	Yadavare	Lingerie Ponnappa	1175	24*/*	0.85	Middle	75.9032	12.5649
1176	Yadavare	Mr. M / T / Subbayya	1176	26*/3	0.40	Middle	75.9032	12.5649
1177	Yadavare	M.Akkamma	1177	26*/*	0.22	Middle	75.9032	12.5649
1178	Yadavare	Karumbayya	1178	26*/*	0.75	Middle	75.9032	12.5649
1179	Yadavare	M H Thimayya	1179	26*/*	4.50	Middle	75.9032	12.5649
1180	Yadavare	Lingerie Ponnappa	1180	27*/5,27/1,27/4	0.65	Middle	75.9032	12.5649
1181	Yadavare	P.C.Lokanath	1181	29*/*	0.65	Middle	75.9032	12.5649
1182	Yadavare	Lingerie Ponnappa	1182	30*/*	0.65	Middle	75.9032	12.5649
1183	Yadavare	L / M / Ponnappa	1183	31*/*	5.20	Middle	75.9032	12.5649
1184	Yadavare	MS Muthappa	1184	32*/3	4.00	Middle	75.9032	12.5649

Sl.No	Name of Village	Name of Farmer	Farmer Code	Survey No	Area (Ha)	Reaches	Latitude (Degree-Min-Sec)	Longitude (Degree-Min-Sec)
1185	Yadavare	MS Ponnappa	1185	32*/1	0.85	Middle	75.9032	12.5649
1186	Yadavare	K B Balakrishna	1186	34*/1,34/2,35/3	0.50	Middle	75.9032	12.5649
1187	Yadavare	L / M / Ponnappa	1187	36*/3	0.80	Middle	75.9032	12.5649
1188	Yadavare	B / C / Madappa	1188	36*/5	4.50	Middle	75.9032	12.5649
1189	Yadavare	M H Thimayya	1189	36*/4	2.00	Middle	75.9032	12.5649
1190	Yadavare	B. D. Leilakumar	1190	36*/8	2.50	Middle	75.9032	12.5649
1191	Yadavare	M H Thimayya	1191	36*/9,36/6	3.50	Middle	75.9032	12.5649
1192	Yadavare	P / K / Bhaskara	1192	36*/7	0.85	Middle	75.9032	12.5649
1193	Yadavare	D H Viswanathananaraj Aras	1193	36*/11	1.50	Middle	75.9032	12.5649
1194	Yadavare	K / S / Lalitha	1194	36*/2	0.45	Middle	75.9032	12.5649
1195	Yadavare	Basavanna is the god	1195	37*/*	1.40	Middle	75.9032	12.5649
1196	Yadavare	B / C / Madappa	1196	38*/*	3.50	Middle	75.9032	12.5649
1197	Yadavare	N G Kiran	1197	40*/*	1.52	Middle	75.9032	12.5649
1198	Yadavare	N B Ramachandra	1198	40*/*	2.00	Middle	75.9032	12.5649
1199	Yadavare	Uttayya	1199	42*/*	0.90	Middle	75.9032	12.5649
1200	Yadavare	N G Kiran	1200	43*/2	0.40	Middle	75.9032	12.5649
1201	Yadavare	N B Chinnappa	1201	43*/2	0.45	Lower	75.9032	12.5649
1202	Yadavare	M / B / Eerappa	1202	44*/1P2	0.42	Lower	75.9032	12.5649
1203	Yadavare	N / B / Ramachandra	1203	44**/3	0.70	Lower	75.9032	12.5649
1204	Yadavare	Basappa or Vakkaligara Lakpegaud	1204	44*/2	0.70	Lower	75.9032	12.5649
1205	Yadavare	Chennamma	1205	46*/*	0.70	Lower	75.9032	12.5649
1206	Yadavare	K / S / Lalitha	1206	47*/*	0.70	Lower	75.9032	12.5649
1207	Yadavare	M / B / Mallamma	1207	48*/*	5.00	Lower	75.9032	12.5649
1208	Yadavare	Ismail Barry	1208	49*/*	1.50	Lower	75.9032	12.5649
1209	Yadavare	M / B / Eerappa	1209	50*/2	1.50	Lower	75.9032	12.5649
1210	Yadavare	Basappa or Vakkaligara Lakpegaud	1210	50*/1,50/3,50/4	3.20	Lower	75.9032	12.5649
1211	Yadavare	Uttayya	1211	51*/1P1,51/3	3.00	Lower	75.9032	12.5649

Sl.No	Name of Village	Name of Farmer	Farmer Code	Survey No	Area (Ha)	Reaches	Latitude (Degree-Min-Sec)	Longitude (Degree-Min-Sec)
1212	Yadavare	N B Ramachandra	1212	51/*/2	4.00	Lower	75.9032	12.5649
1213	Yadavare	N G Kiran	1213	51/*/2	0.20	Lower	75.9032	12.5649
1214	Yadavare	M / B / Sivakumara	1214	52/*/1	0.10	Lower	75.9032	12.5649
1215	Yadavare	L / A / Sushyamma	1215	52/*/2	0.80	Lower	75.9032	12.5649
1216	Yadavare	N G Kirtiprasad	1216	54/*/*,55/4	1.85	Lower	75.9032	12.5649
1217	Yadavare	D J Nanjappa	1217	55/*/11	4.50	Lower	75.9032	12.5649
1218	Yadavare	N B Chinnappa	1218	55/*/1,55/3	2.00	Lower	75.9032	12.5649
1219	Yadavare	NG Kiran	1219	55/*/6	0.85	Middle	75.9032	12.5649
1220	Yadavare	N B Chinnappa	1220	55/*/7,55/9	0.40	Middle	75.9032	12.5649
1221	Yadavare	Devaki	1221	55/*/10	0.22	Middle	75.9032	12.5649
1222	Yadavare	Hanumantha Shetty	1222	55/*/2	0.75	Middle	75.9032	12.5649
1223	Yadavare	Uttayya	1223	55/*/8	4.50	Middle	75.9032	12.5649
1224	Yadavare	D J Nanjappa	1224	57/*/*,59	0.65	Middle	75.9032	12.5649
1225	Yadavare	N G Kirtiprasad	1225	60/*/1	0.65	Middle	75.9032	12.5649
1226	Yadavare	D J Nanjappa	1226	60/*/2	0.65	Middle	75.9032	12.5649
1227	Yadavare	PB Ananda.	1227	61/*/1	5.20	Middle	75.9032	12.5649
1228	Yadavare	Excursion	1228	61/*/2	4.00	Middle	75.9032	12.5649
1229	Yadavare	S D Chennappa	1229	62/*/2	0.85	Middle	75.9032	12.5649
1230	Yadavare	B L Muthanna	1230	62/*/3	0.50	Lower	75.9032	12.5649
1231	Yadavare	Mrs. NORURU Channamma	1231	62/*/1	0.80	Lower	75.9032	12.5649
1232	Yadavare	N B Eerappa	1232	62/*/1p1	4.50	Lower	75.9032	12.5649
1233	Yadavare	Mrs. Seethalakshmi Anniab	1233	66/*/*,67,	2.00	Lower	75.9032	12.5649
1234	Yadavare	N.A. Bojamma	1234	68/*/*	2.50	Lower	75.9032	12.5649
1235	Yadavare	K A Ibrahim	1235	68/*/*	3.50	Lower	75.9032	12.5649
1236	Yadavare	M / A / YATES	1236	69/*/2	0.85	Lower	75.9032	12.5649
1237	Yadavare	Mallachira L. Umesh	1237	69/*/3	1.50	Lower	75.9032	12.5649
1238	Yadavare	S. Mukunda	1238	69/*/4	0.45	Lower	75.9032	12.5649

Sl.No	Name of Village	Name of Farmer	Farmer Code	Survey No	Area (Ha)	Reaches	Latitude (Degree-Min-Sec)	Longitude (Degree-Min-Sec)
1239	Yadavare	K / Tukra	1239	69*/1A	1.40	Lower	75.9032	12.5649
1240	Yadavare	N B Eerappa	1240	71*/2,72,	3.50	Lower	75.9032	12.5649
1241	Yadavare	Kripal of Mrs. Suu	1241	74*/5	1.52	Lower	75.9032	12.5649
1242	Yadavare	C M Ramappa	1242	74*/9,74/7	2.00	Lower	75.9032	12.5649
1243	Yadavare	M / A / Yashoda	1243	74*/6,74/9	0.90	Lower	75.9032	12.5649
1244	Yadavare	K D Yashodha	1244	74*/3	0.40	Lower	75.9032	12.5649
1245	Yadavare	M / L / Ravindra	1245	75*/*	0.45	Upper	75.9032	12.5649
1246	Yadavare	Mrs. Seethalakshmi Anniiah	1246	76*/*	0.42	Upper	75.9032	12.5649
1247	Yadavare	N B Eerappa	1247	77*/1	0.70	Upper	75.9032	12.5649
1248	Yadavare	M / R / Vanajakshi	1248	77*/1P1,/77/2	0.70	Upper	75.9032	12.5649
1249	Yadavare	Mallachira Kushalappa Yane Raiu	1249	79*/*,80/1	0.70	Upper	75.9032	12.5649
1250	Yadavare	Yan / B / Irappa	1250	80*/*	0.70	Upper	75.9032	12.5649
1251	Yadavare	ML Umesh	1251	80*/2	5.00	Upper	75.9032	12.5649
1252	Yadavare	M / L / Appayya Yane Nagesh	1252	81*/2,81/3	1.50	Upper	75.9032	12.5649
1253	Yadavare	M / A / YATES	1253	81*/3	1.50	Upper	75.9032	12.5649
1254	Yadavare	Kripal of Mrs. Suu	1254	83*/*	4.00	Upper	75.9032	12.5649
1255	Yadavare	M A YASHODA	1255	84*/*,85/1,85/2	0.85	Upper	75.9032	12.5649
1256	Yadavare	Ponnappa	1256	87*/*	0.50	Middle	75.9032	12.5649
1257	Adinaduru	M.K Raju	1257	1*/1	0.5	Middle	75.9032	12.5649
1258	Adinaduru	N.E Lalitha	1258	1*/1	0.7	Middle	75.9032	12.5649
1259	Adinaduru	S.E Annaiaha	1259	1*/1	0.2	Middle	75.9032	12.5649
1260	Adinaduru	G.J Ramesh	1260	1*/1	0.1	Middle	75.9032	12.5649
1261	Adinaduru	P.V Krishna	1261	1*/1	0.3	Middle	75.9032	12.5649
1262	Adinaduru	V.S Latha	1262	1*/1	0.7	Middle	75.9032	12.5649
1263	Adinaduru	V.S Latha	1263	1*/1	1.8	Middle	75.9032	12.5649
1264	Adinaduru	H.M Kaveri	1264	1*/1	1.2	Middle	75.9032	12.5649
1265	Adinaduru	H.N Kadara	1265	1*/1	0.98	Middle	75.9032	12.5649

Sl.No	Name of Village	Name of Farmer	Farmer Code	Survey No	Area (Ha)	Reaches	Latitude (Degree-Min-Sec)	Longitude (Degree-Min-Sec)
1266	Adinaduru	O.R Mani	1266	1/*/10	0.5	Middle	75.9032	12.5649
1267	Adinaduru	K.K Shiva	1267	1/*/100	0.7	Middle	75.9032	12.5649
1268	Adinaduru	Kamalakshi	1268	1/*/101	0.4	Middle	75.9032	12.5649
1269	Adinaduru	P.B Ratna	1269	1/*/102	0.3	Middle	75.9032	12.5649
1270	Adinaduru	P.B Ratna	1270	1/*/102	0.3	Middle	75.9032	12.5649
1271	Adinaduru	K.K Shashidaran	1271	1/*/103	0.9	Middle	75.9032	12.5649
1272	Adinaduru	O.R Mani	1272	1/*/11	0.8	Middle	75.9032	12.5649
1273	Adinaduru	Jenukurubara Akkaiya	1273	1/*/12	0.1	Middle	75.9032	12.5649
1274	Adinaduru	K.A Anil kumar	1274	1/*/13	0.7	Middle	75.9032	12.5649
1275	Adinaduru	Jenukurubara Akkaiya	1275	1/*/14	0.12	Middle	75.9032	12.5649
1276	Adinaduru	T.S Latha	1276	1/*/17	0.89	Middle	75.9032	12.5649
1277	Adinaduru	N.K Lingappa	1277	1/*/19	0.1	Middle	75.9032	12.5649
1278	Adinaduru	Jenukurubara Annaiha	1278	1/*/1A5	0.3	Middle	75.9032	12.5649
1279	Adinaduru	K.K karuna karana	1279	1/*/1B4	0.1	Middle	75.9032	12.5649
1280	Adinaduru	Guddemane Hovanna	1280	1/*/2	1	Middle	75.9032	12.5649
1281	Adinaduru	B.N Dharmendra	1281	1/*/20	1	Middle	75.9032	12.5649
1282	Adinaduru	K.L Anil Kumar	1282	1/*/23	0.5	Middle	75.9032	12.5649
1283	Adinaduru	K.L Anil Kumar	1283	1/*/24	0.7	Middle	75.9032	12.5649
1284	Adinaduru	Maleyali Chinnamma	1284	1/*/25	0.5	Middle	75.903186	12.56495
1285	Adinaduru	O.R Mani	1285	1/*/28	0.8	Middle	75.9032	12.5649
1286	Adinaduru	Jenukurubara Kamma	1286	1/*/28A	0.76	Middle	75.903187	12.56496
1287	Adinaduru	Vidhya Vishwanath	1287	1/*/29	0.89	Middle	75.9032	12.5649
1288	Adinaduru	Hoovanna	1288	1/*/2P1	1.2	Middle	75.903188	12.56497
1289	Adinaduru	E.R kuttappan	1289	1/*/3	1	Lower	75.9032	12.5649
1290	Adinaduru	N.E krishnakanth	1290	1/*/30	0.1	Lower	75.903189	12.56498
1291	Adinaduru	Inkanalli Guddemane Ningappa	1291	1/*/31	0.9	Lower	75.9032	12.5649
1292	Adinaduru	G.T Joyappa	1292	1/*/33	0.2	Lower	75.903190	12.56499

Sl.No	Name of Village	Name of Farmer	Farmer Code	Survey No	Area (Ha)	Reaches	Latitude (Degree-Min-Sec)	Longitude (Degree-Min-Sec)
1293	Adinaduru	Gende	1293	1/*/34	0.2	Lower	75.9032	12.5649
1294	Adinaduru	S.E Annaiaha	1294	1/*/37	0.8	Lower	75.903191	12.56500
1295	Adinaduru	T.S Latha	1295	1/*/38	0.3	Lower	75.9032	12.5649
1296	Adinaduru	N.K Lingappa	1296	1/*/39	0.3	Lower	75.903192	12.56501
1297	Adinaduru	K.A Kuttappa	1297	1/*/4	0.4	Lower	75.9032	12.5649
1298	Adinaduru	N.K Lingappa	1298	1/*/40	0.47	Lower	75.903193	12.56502
1299	Adinaduru	N.K Lingappa	1299	1/*/41	0.1	Lower	75.9032	12.5649
1300	Adinaduru	B.N Dharmendra	1300	1/*/42	0.4	Lower	75.903194	12.56503
1301	Adinaduru	Harijanara Chunchaiyya	1301	1/*/44	1.4	Lower	75.9032	12.5649
1302	Adinaduru	P.D Thammaiha	1302	1/*/46	0.9	Lower	75.903195	12.56504
1303	Adinaduru	K.V Surendran	1303	1/*/47	0.9	Lower	75.9032	12.5649
1304	Adinaduru	M.B Mandanna	1304	1/*/48	2.1	Lower	75.903196	12.56505
1305	Adinaduru	M.M Phushpak	1305	1/*/49	0.93	Lower	75.9032	12.5649
1306	Adinaduru	Inkanahalli Guddemane Ningappa	1306	1/*/5	2.5	Lower	75.903197	12.56506
1307	Adinaduru	N.R Narayan	1307	1/*/50	2.6	Lower	75.9032	12.5649
1308	Adinaduru	K.K karunakara	1308	1/*/52	3.1	Lower	75.903198	12.56507
1309	Adinaduru	V.M Vijay	1309	1/*/53	1.3	Lower	75.9032	12.5649
1310	Adinaduru	P.N Bhalakrishna ballal	1310	1/*/54	0.9	Lower	75.903199	12.56508
1311	Adinaduru	Chandravathi	1311	1/*/55	0.83	Middle	75.9032	12.5649
1312	Adinaduru	M.M Phushpak	1312	1/*/55B	0.5	Middle	75.903200	12.56509
1313	Adinaduru	K.V Surendran	1313	1/*/56A	0.34	Middle	75.9032	12.5649
1314	Adinaduru	P.V Krishna	1314	1/*/56P2	0.98	Middle	75.903201	12.56510
1315	Adinaduru	K.V Surendran	1315	1/*/57A	0.54	Middle	75.9032	12.5649
1316	Adinaduru	P.V Krishna	1316	1/*/57P2	0.3	Middle	75.903202	12.56511
1317	Adinaduru	V.M Vijayan	1317	1/*/62	1.3	Middle	75.9032	12.5649
1318	Adinaduru	K.V Surendran	1318	1/*/62p1	0.96	Middle	75.903203	12.56512
1319	Adinaduru	V.M Shivadas	1319	1/*/63	1.5	Middle	75.9032	12.5649

Sl.No	Name of Village	Name of Farmer	Farmer Code	Survey No	Area (Ha)	Reaches	Latitude (Degree-Min-Sec)	Longitude (Degree-Min-Sec)
1320	Adinaduru	M.B Mandanna	1320	1/*/64	0.2	Middle	75.903204	12.56513
1321	Adinaduru	K.V Surendran	1321	1/*/64P1	0.8	Middle	75.9032	12.5649
1322	Adinaduru	M.B Mandanna	1322	1/*/65	0.3	Middle	75.903205	12.56514
1323	Adinaduru	K.V Surendran	1323	1/*/65P1	0.3	Middle	75.9032	12.5649
1324	Adinaduru	M.B Mandanna	1324	1/*/66	0.4	Middle	75.903206	12.56515
1325	Adinaduru	M.B Mandanna	1325	1/*/67	0.47	Middle	75.9032	12.5649
1326	Adinaduru	N.K Lingappa	1326	1/*/7	0.1	Middle	75.903207	12.56516
1327	Adinaduru	N.K Nanjappa	1327	1/*/72	0.4	Middle	75.9032	12.5649
1328	Adinaduru	Smt vanaja	1328	1/*/73	1.4	Middle	75.903208	12.56517
1329	Adinaduru	N.E krishnakanth	1329	1/*/74	0.9	Upper	75.9032	12.5649
1330	Adinaduru	N.E krishnakanth	1330	1/*/74	0.9	Upper	75.903209	12.56518
1331	Adinaduru	N.K Nanjappa	1331	1/*/75	2.1	Upper	75.9032	12.5649
1332	Adinaduru	N.K Nanjappa	1332	1/*/76	0.93	Upper	75.903210	12.56519
1333	Adinaduru	N.K Nanjappa	1333	1/*/77	2.5	Upper	75.9032	12.5649
1334	Adinaduru	N.K Nanjappa	1334	1/*/78	2.6	Upper	75.903211	12.56520
1335	Adinaduru	N.E krishnakanth	1335	1/*/79	3.1	Upper	75.9032	12.5649
1336	Adinaduru	N.K Lingappa	1336	1/*/8	1.3	Lower	75.903212	12.56521
1337	Adinaduru	N.K Nanjappa	1337	1/*/80	0.9	Lower	75.9032	12.5649
1338	Adinaduru	Smt vanaja	1338	1/*/81	0.83	Lower	75.903213	12.56522
1339	Adinaduru	Smt vanaja	1339	1/*/82	0.5	Upper	75.9032	12.5649
1340	Adinaduru	H.G Nandish	1340	1/*/83	0.34	Upper	75.903214	12.56523
1341	Adinaduru	Smt vanaja	1341	1/*/85	0.5	Upper	75.9032	12.5649
1342	Adinaduru	Savithri	1342	1/*/86	0.13	Upper	75.903215	12.56524
1343	Adinaduru	P.V Appu	1343	1/*/87	0.4	Upper	75.9032	12.5649
1344	Adinaduru	P.V Bhaskar	1344	1/*/88	0.4	Upper	75.903216	12.56525
1345	Adinaduru	P.B Ratna	1345	1/*/89	0.1	Upper	75.9032	12.5649
1346	Adinaduru	M.K Raju ahyas Krishtarain	1346	1/*/9	1.2	Upper	75.903217	12.56526

Sl.No	Name of Village	Name of Farmer	Farmer Code	Survey No	Area (Ha)	Reaches	Latitude (Degree-Min-Sec)	Longitude (Degree-Min-Sec)
1347	Adinaduru	T.M Aamurgan	1347	1/*/90	0.13	Upper	75.9032	12.5649
1348	Adinaduru	V.M Shivadas	1348	1/*/91	1.3	Upper	75.903218	12.56527
1349	Adinaduru	N.K Lingappa	1349	1/*/92	0.5	Upper	75.9032	12.5649
1350	Adinaduru	Harijana Puttaswamy	1350	1/*/93	0.7	Upper	75.903219	12.56528
1351	Adinaduru	H.K Puttaswamy	1351	1/*/94	0.98	Upper	75.9032	12.5649
1352	Adinaduru	Jenukurubara Boolihah	1352	1/*/95	1.1	Upper	75.903220	12.56529
1353	Adinaduru	V.K Madavan	1353	1/*/96	1.23	Upper	75.9032	12.5649
1354	Adinaduru	G.B Lakshamma	1354	1/*/97	0.21	Upper	75.903221	12.56530
1355	Adinaduru	E.K Raghu	1355	1/*/98	0.1	Upper	75.9032	12.5649
1356	Adinaduru	K.K Madavan	1356	1/*/99	0.4	Upper	75.903222	12.56531
1357	Adinaduru	K.K Madavan	1357	1/*/99	0.4	Upper	75.9032	12.5649
1358	Adinaduru	K.K Madavan	1358	1/*/99	0.4	Upper	75.903223	12.56532
1359	Hosalli	H K Lokesh	1359	1/*/2	0.65	Upper	75.9032	12.5649
1360	Hosalli	D E Kushalappa	1360	12/*/*	0.94	Upper	75.903224	12.56533
1361	Hosalli	Hanagallu Pathal Mallappa	1361	14/*/*	0.65	Upper	75.9032	12.5649
1362	Hosalli	HH Madhappa	1362	15/*/1	5.20	Upper	75.903225	12.56534
1363	Hosalli	Gowramma	1363	16/*/*	4.00	Upper	75.9032	12.5649
1364	Hosalli	KR Kamala	1364	17/*/*	0.85	Upper	75.903226	12.56535
1365	Hosalli	Demayya	1365	18/*/*	0.50	Upper	75.9032	12.5649
1366	Hosalli	V / K / Madhavan	1366	2/*/1	0.80	Upper	75.903227	12.56536
1367	Hosalli	UR Kallappa.	1367	2/*/2	4.50	Upper	75.9032	12.5649
1368	Hosalli	V / K / Madhavan	1368	2/*/3	2.00	Upper	75.903228	12.56537
1369	Hosalli	U R Kallappa.	1369	2/*/4	2.50	Upper	75.9032	12.5649
1370	Hosalli	Hebbale Huchanna	1370	21/*/12	3.50	Upper	75.903229	12.56538
1371	Hosalli	H K Lokesh	1371	21/*/16	0.85	Upper	75.9032	12.5649
1372	Hosalli	H. M. Thimmaiah	1372	21/*/17	1.50	Upper	75.903230	12.56539
1373	Hosalli	H K Lokesh	1373	21/*/19	0.45	Upper	75.9032	12.5649

Sl.No	Name of Village	Name of Farmer	Farmer Code	Survey No	Area (Ha)	Reaches	Latitude (Degree-Min-Sec)	Longitude (Degree-Min-Sec)
1374	Hosalli	Lakkappa	1374	21/*/2	1.40	Upper	75.903231	12.56540
1375	Hosalli	Ganesh D E	1375	21/*/20	3.50	Upper	75.9032	12.5649
1376	Hosalli	T / S / Prasad	1376	21/*/22	1.52	Upper	75.903232	12.56541
1377	Hosalli	H. M. Thimmaiah	1377	21/*/23	2.00	Upper	75.9032	12.5649
1378	Hosalli	L H Appayya	1378	21/*/25	0.90	Upper	75.903233	12.56542
1379	Hosalli	H E Uttayya	1379	24/*/1	0.40	Upper	75.9032	12.5649
1380	Hosalli	Tangadappa	1380	24/*/2	0.45	Upper	75.903234	12.56543
1381	Hosalli	H E Uttayya	1381	24/*/2	0.42	Upper	75.9032	12.5649
1382	Hosalli	Veerappa	1382	24/*/3	0.70	Upper	75.903235	12.56544
1383	Hosalli		1383	24/*/4	0.70	Upper	75.9032	12.5649
1384	Hosalli	K / N / Ningamma	1384	24/*/5	0.70	Upper	75.903236	12.56545
1385	Hosalli		1385	24/*/6	0.70	Upper	75.9032	12.5649
1386	Hosalli	Devamma	1386	25/*/1	5.00	Upper	75.903237	12.56546
1387	Hosalli	H K Lokesh	1387	25/*/2	1.50	Upper	75.9032	12.5649
1388	Hosalli	NM Muthanna	1388	27/*/1	1.50	Upper	75.903238	12.56547
1389	Hosalli	NM Muthanna	1389	27/*/1	1.00	Upper	75.9032	12.5649
1390	Hosalli	K / K / Veerappa	1390	27/*/1	0.45	Upper	75.903239	12.56548
1391	Hosalli	K / K / Veerappa	1391	27/*/1	1.00	Upper	75.9032	12.5649
1392	Hosalli	V. M Prabakar	1392	27/*/1	1.50	Upper	75.903240	12.56549
1393			1393	27/*/1	0.50	Upper	75.9032	12.5649
1394	Hosalli	T.S. Prasad	1394	27/*/10	0.15	Upper	75.903241	12.56550
1395	Hosalli		1395	27/*/10	4.50	Upper	75.9032	12.5649
1396	Hosalli	B C Shanthamma	1396	27/*/12	0.74	Upper	75.9018	12.5662
1397	Hosalli		1397	27/*/12	4.00	Upper	75.9019	12.5662
1398	Hosalli	B.H. Ananda	1398	27/*/12	2.50	Upper	75.9011	12.5664
1399	Hosalli		1399	27/*/12	2.00	Upper	75.9005	12.5671
1400	Hosalli	P / M / Lingappa	1400	27/*/13	1.50	Upper	75.8999	12.5675

Sl.No	Name of Village	Name of Farmer	Farmer Code	Survey No	Area (Ha)	Reaches	Latitude (Degree-Min-Sec)	Longitude (Degree-Min-Sec)
1401	Hosalli		1401	27*/13	2.00	Upper	75.8992	12.5680
1402	Hosalli	J / T / Thimmaiah	1402	27*/14P1	1.85	Upper	75.8986	12.5684
1403	Hosalli	VV style	1403	27*/14P2	3.50	Upper	75.8510	12.6151
1404	Hosalli	Chetan K.P. .	1404	27*/15	0.69	Upper	75.8497	12.6163
1405	Hosalli	HD Dhananjaya	1405	27*/16P1	0.75	Upper	75.8484	12.6176
1406	Hosalli	C. N. Satish	1406	27*/17	2.00	Upper	75.8470	12.6189
1407	Hosalli	T M Manohar	1407	27*/18	0.85	Upper	75.8457	12.6202
1408	Hosalli	A / M / Somaiah	1408	27*/1B1	1.80	Upper	75.8444	12.6215
1409	Hosalli	Mrs. H. B. Parvathamma	1409	27*/2	2.00	Upper	75.8430	12.6228
1410	Hosalli	N Nagarathamma	1410	27*/20	1.50	Upper	75.8417	12.6241
1411	Hosalli	T / S / Prasad	1411	27*/21	1.85	Upper	75.9058	12.3695
1412	Hosalli	P / B / Rathna	1412	27*/22	1.00	Upper	75.9078	12.3666
1413	Hosalli	Dambukkumbura D /	1413	27*/24	4	Upper	75.9098	12.3638
1414	Hosalli	Muthanna	1414	27*/24	0.4	Upper	74.8377	12.0397
1415	Hosalli	T.S. Usha	1415	27*/25	2.4	Upper	75.8796	12.3655
1416	Hosalli	T N Raveendran	1416	27*/26	3.5	Upper	75.8796	12.3655
1417	Hosalli	VV Shyla.	1417	27*/27	0.29	Upper	75.2365	12.2588
1418	Hosalli	Mrs. Shantha	1418	27*/28	4	Upper	75.2590	12.1479
1419	Hosalli	Mrs. Gowramma	1419	27*/28àŽ	2.04	Upper	74.8377	12.0397
1420	Hosalli	VV Shyla.	1420	27*/29	4	Upper	75.8796	12.3655
1421	Hosalli	Mrs. P / B / Rathna	1421	27*/29àŽ	2.42	Upper	75.2365	12.2588
1422	Hosalli	B C Shanthamma	1422	27*/3	6.1	Upper	75.2590	12.1479
1423	Hosalli	B.H. Ananda	1423	27*/3	0.13	Upper	74.8377	12.0397
1424	Hosalli	Mrs. V V Shaila	1424	27*/30	0.60	Upper	75.8456	12.3548
1425	Hosalli	Mrs. P / B / Rathna	1425	27*/30àŽ	1.40	Upper	74.8377	12.0397
1426	Hosalli	Dear David	1426	27*/31	1.63	Upper	75.8796	12.3655
1427	Hosalli	Mrs. P / B / Rathna	1427	27*/31A	0.94	Upper	75.2365	12.2588

Sl.No	Name of Village	Name of Farmer	Farmer Code	Survey No	Area (Ha)	Reaches	Latitude (Degree-Min-Sec)	Longitude (Degree-Min-Sec)
1428	Hosalli	K / K / KUYAN MOHAMMED	1428	27*/32	0.34	Upper	75.2590	12.1479
1429	Hosalli	VV Shyla.	1429	27*/4	0.81	Upper	75.2683	12.0964
1430	Hosalli	B C Shanthamma	1430	27*/5	2.13	Upper	75.2792	12..22548
1431	Hosalli	B.H. Ananda	1431	27*/5	1.54	Upper	75.2901	12.7877
1432	Hosalli	K / R / Krishnappa	1432	27*/6	1.54	Upper	75.2901	12.7877
1433	Hosalli		1433	27*/6	1.76	Upper	75.2901	12.7877
1434	Hosalli		1434	27*/7	2.32	Upper	75.3227	12..22548
1435	Hosalli		1435	27*/7	2.40	Upper	75.3336	12.1334
1436	Hosalli	VV Shyla.	1436	27*/8	1.43	Upper	75.3445	12..22548
1437	Hosalli	Kaveri	1437	27*/9	3.21	Upper	75.3554	12.1334
1438	Hosalli	H. P. Huvayya	1438	3*/1	1.30	Upper	75.3663	12..22549
1439	Hosalli	H. M. Thimmaiah	1439	3*/2	1.20	Upper	75.3772	12.1334
1440	Hosalli	Madappa	1440	30*/1	2.10	Upper	75.3881	12..22549
1441	Hosalli	Mrs. Neelamma	1441	30*/1	0.92	Upper	75.2574	12.4421
1442	Hosalli	C R Sunanti	1442	30*/1	0.53	Upper	75.2683	12.0964
1443	Hosalli	C N Ponnamma	1443	30*/1	0.54	Upper	75.2792	12..22548
1444	Hosalli	K / R / Krishnappa	1444	30*/10	0.40	Upper	75.2901	12.7877
1445	Hosalli	Salda	1445	30*/12P1	0.54	Upper	75.2901	12.7877
1446	Hosalli	Mr. P / M / Lingappa	1446	30*/12P2	0.83	Upper	75.2901	12.7877
1447	Hosalli		1447	30*/14	0.54	Upper	75.3227	12..22548
1448	Hosalli	Prabha	1448	30*/3	0.65	Upper	75.3336	12.1334
1449	Hosalli	Eerappa P.T. .	1449	30*/4	0.66	Upper	75.3445	12..22548
1450	Hosalli	B C Shanthamma	1450	30*/5	0.94	Upper	75.3554	12.1334
1451	Hosalli	B.H. Ananda	1451	30*/5	0.43	Upper	75.3663	12..22549
1452	Hosalli	Ningappa	1452	30*/6	0.87	Upper	75.3772	12.1334
1453	Hosalli	Chowdlu Puppayya	1453	30*/7	0.85	Upper	75.3881	12..22549
1454	Hosalli	B C Shanthamma	1454	30*/9	1.50	Upper	75.2574	12.4421

Sl.No	Name of Village	Name of Farmer	Farmer Code	Survey No	Area (Ha)	Reaches	Latitude (Degree-Min-Sec)	Longitude (Degree-Min-Sec)
1455	Hosalli	B.H. Ananda	1455	30/*/9	0.45	Upper	75.2683	12.0964
1456	Hosalli	Basavanna is the god	1456	5/*/*	1.40	Upper	75.8524	12.6138
1457	Hosalli	Devamma	1457	6/*/*	3.50	Upper	75.8631	12.6035
1458	Hosalli	Gangnamma	1458	7/*/1	1.52	Upper	75.8617	12.6048
1459	Hosalli	HK Pramod.	1459	7/*/2	2.00	Upper	75.8604	12.6061
1460	Hosalli	. N. B. Rekha	1460	8/*/1	0.90	Upper	75.8591	12.6073
1461	Hosalli	H.E. Uttayya.	1461	8/*/2	0.40	Upper	75.8577	12.6086
1462	Hosalli	N. B. Rekha	1462	8/*/4	0.45	Upper	75.8564	12.6099
1463	Hosalli	B / M / Bopayya	1463	9/*/*	0.42	Upper	75.8551	12.6112
1464	Hosalli	Erappa P T	1464	30/4	0.70	Upper	75.8537	12.6125
1465	Hosalli	H V Kamala	1465	.3/1	0.70	Upper	75.8524	12.6138
1466	Hosalli	Gangamma Rajeeva T M	1466	.7/1	0.70	Upper	75.2365	12.2588
1467	Hosalli	Darmappa	1467	21,21/15,	0.70	Upper	75.2590	12.1479
1468	Hosalli	Krishnappa H G	1468	16	5.00	Upper	74.8377	12.0397
1469	Hosalli	Ganesha	1469		1.50	Upper	75.8796	12.3655
1470	Hosalli	C N Erappa	1470	28/2	1.50	Upper	75.2365	12.2588
1471	Hosalli	Rani	1471	30/1,21/18	1.00	Upper	75.2831	12..22547
1472	Hosalli		1472		0.45	Middle	75.1259	12.8247
1473	Hosalli	Vinodhkumar H K	1473	21/19,25/2,1/2	1.00	Middle	75.1429	12.4790
1474	Hosalli		1474		1.50	Middle	75.1599	12.1334
1475	Hosalli	Ramesh K K	1475	21/18,12	0.50	Middle	75.2590	12.1479
1476	Hosalli	Rekha N B	1476	8/1,8/4	0.15	Middle	75.2590	12.1479
1477			1477		4.50	Middle	75.2590	12.1479
1478	Hosalli	Kamala K R	1478	17	0.74	Middle	75.2590	12.1479
1479	seege hosuru	D M MUDDAPPA	1479	1/*/152	4.00	Middle	75.2590	12.1479
1480	seege hosuru	SHREEMATHI M V SANGAMITRA	1480	1/*/61	2.50	Middle	75.2590	12.1479
1481	seege hosuru	M V SANGAMITRA	1481	1/*/62	2.00	Middle	75.2590	12.1479

Sl.No	Name of Village	Name of Farmer	Farmer Code	Survey No	Area (Ha)	Reaches	Latitude (Degree-Min-Sec)	Longitude (Degree-Min-Sec)
1482	seege hosuru	SHREEMATHI M V SANGAMITRA	1482	1/*/63	1.50	Middle	75.2590	12.1479
1483	seege hosuru	M V SANGAMITRA	1483	1/*/63	2.00	Middle	75.2590	12.1479
1484	seege hosuru	LILLY DISOJA	1484	1/*/110	1.85	Middle	75.2590	12.1479
1485	seege hosuru	LILLY DISOJA	1485	1/*/111	3.50	Middle	75.2590	12.1479
1486	seege hosuru	V M NAGENDRA	1486	1/*/122	0.69	Middle	75.2590	12.1479
1487	seege hosuru	BORAMMA	1487	1/*/123	0.75	Middle	75.2590	12.1479
1488	seege hosuru	BORAMMA	1488	1/*/124	2.00	Middle	75.2590	12.1479
1489	seege hosuru	GOWRAMMA	1489	1/*/12P1	0.85	Middle	75.2590	12.1479
1490	seege hosuru	D J CHANDRAKIMAR	1490	1/*/12P2	1.80	Middle	74.8377	12.0397
1491	seege hosuru	K J LOKESH	1491	1/*/42	2.00	Middle	75.8796	12.3655
1492	seege hosuru	T T JAVARAPPA	1492	1/*/43P1	1.50		75.8796	12.3655
1493	seege hosuru	T T NARAYANA	1493	1/*/43P2	1.85	Middle	75.2365	12.2588
1494	seege hosuru	V M NAGENDRA	1494	1/*/45P2	1.00	Middle	75.2590	12.1479
1495	seege hosuru	SHREEMATHI K M JAREENA MLIER	1495	1/*/46P2	4	Middle	74.8377	12.0397
1496	seege hosuru	SHREEMATHI PADMATHI	1496	1/*/29	0.4	Middle	75.8796	12.3655
1497	seege hosuru	SHREEMATHI PADMATHI	1497	1/*/19	2.4	Middle	75.2365	12.2588
1498	seege hosuru	SHREEMATHI P K SEETHAMMA	1498	1/*/2B10	3.5	Middle	75.2590	12.1479
1499	seege hosuru	KUMBARA KARYAPPA	1499	1/*/150	0.29	Middle	74.8377	12.0397
1500	seege hosuru	T M VEERABHADRAPPA	1500	1/*/159	4	Middle	75.8456	12.3548
1501	seege hosuru	M K SOORAPPA	1501	1/*/2A	2.04	Middle	75.2590	12.1479
1502	seege hosuru	SHEELA	1502	1/*/98	4	Middle	74.8377	12.0397
1503	seege hosuru	K K ERAPPA	1503	1/*/142	2.42	Middle	75.8796	12.3655
1504	seege hosuru	KALAPPA	1504	1/*/134	6.1	Middle	75.8796	12.3655
1505	seege hosuru	T B PRABHAKARA	1505	1/*/1A1P1	0.13	Middle	75.2365	12.2588
1506	seege hosuru	S JAVARAPPA	1506	2/*/30	0.60	Upper	75.2590	12.1479
1507	seege hosuru	SHREEMATHI BETTE	1507	2/*/60	1.40	Upper	74.8377	12.0397
1508	seege hosuru	KARTAYINI	1508	2/*/61	1.63	Upper	75.8796	12.3655

Sl.No	Name of Village	Name of Farmer	Farmer Code	Survey No	Area (Ha)	Reaches	Latitude (Degree-Min-Sec)	Longitude (Degree-Min-Sec)
1509	seege hosuru	K J BALAKRISHNA	1509	2*/63	0.94	Upper	75.2365	12.2588
1510	seege hosuru	GOWRAMMA	1510	2*/31	0.34	Upper	75.2590	12.1479
1511	seege hosuru	JAVARAPPA	1511	2*/1P1	0.81	Upper	74.8377	12.0397
1512	seege hosuru	T K LAKSHAMMA	1512	2*/10A	0.98	Upper	74.8377	12.0397
1513	seege hosuru	RAJU	1513	2*/10B	2.31	Upper	75.8796	12.3655
1514	seege hosuru	ANNAYYA	1514	2*/80	1.47	Upper	75.87965	12.36548
1515	seege hosuru	K C KUSHALAPPA	1515	2*/59	0.98	Upper	75.8796	12.3655
1516	seege hosuru	ANKAYYA	1516	2*/57	1.09	Upper	75.87966	12.36549
1517	seege hosuru	RANGANNA	1517	2*/56	1.09	Upper	75.8796	12.3655
1518	seege hosuru	LAKSHAYYA	1518	2*/55	0.42	Upper	75.87967	12.36550
1519	seege hosuru	BHEEMAYYA K D	1519	2*/54	0.30	Upper	75.8796	12.3655
1520	seege hosuru	SHREEMATHI NAGAMMA	1520	2*/53	0.24	Upper	75.87968	12.36551
1521	seege hosuru	JAWAREGOWDA	1521	2*/52P2	1.26	Upper	75.8796	12.3655
1522	seege hosuru	SHAKTI	1522	2*/19	1.17	Upper	75.87969	12.36552
1523	seege hosuru	NINGAJAMMA	1523	2*/1B4	1.75	Upper	75.8796	12.3655
1524	seege hosuru	HARJANA MALLAYYA	1524	2*/1B6	2.24	Upper	75.87970	12.36553
1525	seege hosuru	RANGANNA	1525	2*/46	1.05	Upper	75.8796	12.3655
1526	seege hosuru	GOWRAMMA	1526	2*/65	0.84	Upper	75.87971	12.36554
1527	seege hosuru	CHENNAPPA	1527	2*/66	0.38	Upper	75.8796	12.3655
1528	seege hosuru	S S PALAKSHA	1528	2*/67	0.69	Upper	75.87972	12.36555
1529	seege hosuru	SHREEMATHI IA YAMMA	1529	2*/68	0.35	Upper	75.8796	12.3655
1530	seege hosuru	AKKAYYAMMA	1530	2*/69	1.37	Upper	75.87973	12.36556
1531	seege hosuru	O B PARVATHI	1531	2*/74	0.56	Upper	75.8796	12.3655
1532	seege hosuru	K T AMARAVATHI	1532	2*/77	1.96	Upper	75.87974	12.36557
1533	seege hosuru	KAVERI	1533	2*/79P2	1.89	Upper	75.8796	12.3655
1534	seege hosuru	G M MEDAPPA	1534	2*/2	2.10	Upper	75.87975	12.36558
1535	seege hosuru	PADMAKUMARI	1535	2*/2	0.56	Lower	75.8796	12.3655

Sl.No	Name of Village	Name of Farmer	Farmer Code	Survey No	Area (Ha)	Reaches	Latitude (Degree-Min-Sec)	Longitude (Degree-Min-Sec)
1536	seege hosuru	SHREEMATHI VANAJA	1536	2/*/2	1.82	Lower	75.87976	12.36559
1537	seege hosuru	1ST PUTTAMMA	1537	2/*/1	1.96	Lower	75.8796	12.3655
1538	seege hosuru	JAVARAYYA	1538	2/*/10	5.60	Lower	75.87977	12.36560
1539	seege hosuru	S R SUNEEL RAO	1539	13/*/1A	1.40	Lower	75.8796	12.3655
1540	seege hosuru	S N RAJARAV	1540	13/*/1A2	1.75	Lower	75.87978	12.36561
1541	seege hosuru	E RUDRAPPA	1541	75/*/1p1	1.05	Lower	75.8796	12.3655
1542	YADURU	A K Dharmappa	1542	1/**/164	1.2	Lower	75.87979	12.36562
1543	YADURU	A D Savithri	1543	1/**/165	0.7	Lower	75.8796	12.3655
1544	YADURU	Eramma	1544	1/*/1	0.3	Lower	75.87980	12.36563
1545	YADURU	H / S / Prakash	1545	1/*/104	0.5	Lower	75.8796	12.3655
1546	YADURU	D B Ningamma	1546	1/*/105	0.98	Lower	75.87981	12.36564
1547	YADURU	Bojamma D.S.	1547	1/*/106	0.97	Lower	75.8796	12.3655
1548	YADURU	Chattera Hoovaiah	1548	1/*/107P1	1	Lower	75.87982	12.36565
1549	YADURU	K / Mahabala Rai	1549	1/*/108	0.4	Lower	75.8796	12.3655
1550	YADURU	H / P / Sulochana	1550	1/*/109	0.9	Lower	75.87983	12.36566
1551	YADURU	H. S. Prakash	1551	1/*/110	0.98	Lower	75.8796	12.3655
1552	YADURU	Doddegowdna Doddanna	1552	1/*/111	0.9	Lower	75.87984	12.36567
1553	YADURU	Mrs. Anita Arunkumar	1553	1/*/112	0.8	Lower	75.8796	12.3655
1554	YADURU	Rajasekhar	1554	1/*/114	0.8	Lower	75.87985	12.36568
1555	YADURU	D / D / Doddaiiah	1555	1/*/115	1	Lower	75.8796	12.3655
1556	YADURU	H. S. Prakash	1556	1/*/116P1	0.7	Lower	75.87986	12.36569
1557	YADURU	Mrs. Lakshamma	1557	1/*/116P2	1.6	Lower	75.8796	12.3655
1558	YADURU	H K Kavitha	1558	1/*/117P1	0.8	Lower	75.87987	12.36570
1559	YADURU	H K Rajesh	1559	1/*/117P1	0.4	Lower	75.8796	12.3655
1560	YADURU	A / D / Savitri	1560	1/*/117P2	0.1	Upper	75.87988	12.36571
1561	YADURU	Mrs. Honnamma	1561	1/*/118	0.97	Upper	75.8796	12.3655
1562	YADURU	H. S. Prakash	1562	1/*/119	1	Upper	75.87989	12.36572

Sl.No	Name of Village	Name of Farmer	Farmer Code	Survey No	Area (Ha)	Reaches	Latitude (Degree-Min-Sec)	Longitude (Degree-Min-Sec)
1563	YADURU	Kamamma	1563	1*/120	0.1	Upper	75.8796	12.3655
1564	YADURU	N.S. Nandish	1564	1*/120P99	0.89	Upper	75.87990	12.36573
1565	YADURU	L Mallaya	1565	1*/120P99	0.5	Upper	75.8796	12.3655
1566	YADURU	H. S. Prakash	1566	1*/122	1.4	Upper	75.87991	12.36574
1567	YADURU	S D / Silver	1567	1*/125	1.5	Upper	75.8796	12.3655
1568	YADURU	N.S. Nandish	1568	1*/127	1.8	Upper	75.87992	12.36575
1569	YADURU	Rudrappa	1569	1*/127P1	0.2	Upper	75.8796	12.3655
1570	YADURU	Harijanara ninga	1570	1*/127P2	0.5	Upper	75.87993	12.36576
1571	YADURU	<i>Harijana belli</i>	1571	1*/129	0.56	Upper	75.8796	12.3655
1572	YADURU	Purnima Virupaksha.	1572	1*/13	1	Upper	75.87994	12.36577
1573	YADURU	H C Nayanakumar	1573	1*/130	0.5	Upper	75.8796	12.3655
1574	YADURU	Harijana Kaala	1574	1*/131	0.4	Upper	75.87995	12.36578
1575	YADURU	Harijans Parvati	1575	1*/132	0.56	Upper	75.8796	12.3655
1576	YADURU	kenchamma	1576	1*/133	0.4	Upper	75.87996	12.36579
1577	YADURU	Hoovaiah H B	1577	1*/136	0.4	Upper	75.8796	12.3655
1578	YADURU	Thayamma	1578	1*/137	0.4	Upper	75.8796	12.3655
1579	YADURU	Harijana Basava	1579	1*/138	0.4	Upper	75.8796	12.3655
1580	YADURU	H N Ganesh	1580	1*/139	0.4	Upper	75.8796	12.3655
1581	YADURU	Mrs. Satyaprema	1581	1*/14	0.2	Upper	75.8796	12.3655
1582	YADURU	Somappa	1582	1*/140	0.5	Upper	75.8796	12.3655
1583	YADURU	V / K / Gopala	1583	1*/142	0.56	Upper	75.8796	12.3655
1584	YADURU	Harijans Devaiah	1584	1*/148	1	Upper	75.8796	12.3655
1585	YADURU	P D Huvayya	1585	1*/15	0.5	Upper	75.8796	12.3655
1586	YADURU	Doddaiah	1586	1*/150	0.4	Upper	75.8796	12.3655
1587	YADURU	Jangamara Nagaraju	1587	1*/160	0.56	Upper	75.8796	12.3655
1588	YADURU	V / K / Narasimha	1588	1*/160P99	0.4	Upper	75.8796	12.3655
1589	YADURU	PG Muthanna	1589	1*/161	0.98	Upper	75.8796	12.3655

Sl.No	Name of Village	Name of Farmer	Farmer Code	Survey No	Area (Ha)	Reaches	Latitude (Degree-Min-Sec)	Longitude (Degree-Min-Sec)
1590	YADURU	H. S. Prakash	1590	1*/162	1.2	Upper	75.8796	12.3655
1591	YADURU	D.S. Suresh	1591	1*/167	1	Upper	75.8796	12.3655
1592	YADURU	Kavernamma DT	1592	1*/168	0.8	Upper	75.8796	12.3655
1593	YADURU	D / E / Rudrappa	1593	1*/169	0.7	Upper	75.8796	12.3655
1594	YADURU	H. S. Prakash	1594	1*/16P99	0.1	Upper	75.8796	12.3655
1595	YADURU	D / K / Kushalappa	1595	1*/170	0.6	Lower	75.8796	12.3655
1596	YADURU	D N Puttaswamy	1596	1*/171	1.5	Lower	75.8796	12.3655
1597	YADURU	B / K / Thammaiah	1597	1*/172	1.4	Lower	75.8796	12.3655
1598	YADURU	Muttanna	1598	1*/173	0.89	Lower	75.8796	12.3655
1599	YADURU	D / D / Joyappa	1599	1*/174	0.5	Lower	75.8796	12.3655
1600	YADURU	D. E. Rudrappa	1600	1*/175	0.7	Lower	75.8796	12.3655
1601	YADURU	C. D. Gulabi.	1601	1*/178	1.4	Lower	75.8796	12.3655
1602	YADURU	C. D. Gulabi.	1602	1*/179	0.4	Lower	75.8796	12.3655
1603	YADURU	H. S. Prakash	1603	1*/18	0.8	Lower	75.8796	12.3655
1604	YADURU	C. D. Gulabi.	1604	1*/180	0.4	Lower	75.8796	12.3655
1605	YADURU	DP Venkatesh.	1605	1*/181	0.1	Lower	75.8796	12.3655
1606	YADURU	D K Komarappa.	1606	1*/182	0.4	Lower	75.8796	12.3655
1607	YADURU	N.Vimal Kumar.	1607	1*/183	0.8	Lower	75.8796	12.3655
1608	YADURU	Y D Nagesh.	1608	1*/184	0.2	Lower	75.8796	12.3655
1609	YADURU	B D Ramakrishna	1609	1*/185	0.6	Lower	75.8796	12.3655
1610	YADURU	B D Ramakrishna	1610	1*/186	0.2	Lower	75.8796	12.3655
1611	YADURU	Dayananda K.G. .	1611	1*/187	1.4	Middle	75.8796	12.3655
1612	YADURU	Erappa	1612	1*/19	0.6	Middle	75.8796	12.3655
1613	YADURU	Balugamma	1613	1*/2	0.2	Upper	75.8796	12.3655
1614	YADURU	Erappa	1614	1*/20	0.1	Upper	75.8796	12.3655
1615	YADURU	Vanajakshamma	1615	1*/21	0.8	Upper	75.8796	12.3655
1616	YADURU	Mrs. Satya Prema	1616	1*/22	0.87	Upper	75.8796	12.3655

Sl.No	Name of Village	Name of Farmer	Farmer Code	Survey No	Area (Ha)	Reaches	Latitude (Degree-Min-Sec)	Longitude (Degree-Min-Sec)
1617	YADURU	P D Huvaiah	1617	1/*/23	0.3	Upper	75.8796	12.3655
1618	YADURU	P D Huvaiah	1618	1/*/24	0.7	Upper	75.8796	12.3655
1619	YADURU	Dharmappa	1619	1/*/25	0.5	Upper	75.8796	12.3655
1620	YADURU	A / S / Lingaraju	1620	1/*/26	0.4	Upper	75.8796	12.3655
1621	YADURU	H N, Ganesha	1621	1/*/27	0.5	Upper	75.8796	12.3655
1622	YADURU	Rudrappa	1622	1/*/28	0.2	Upper	75.8796	12.3655
1623	YADURU	Y E Ramappa	1623	1/*/29	0.2	Upper	75.8796	12.3655
1624	YADURU	Mr. / D / K / Kushalappa	1624	1/*/31	0.3	Upper	75.8796	12.3655
1625	YADURU	Doddegowdha Dharmanna	1625	1/*/32	0.2	Upper	75.8796	12.3655
1626	YADURU	Subba	1626	1/*/33	0.3	Upper	75.8796	12.3655
1627	YADURU	A S Janaki	1627	1/*/35	1.7	Upper	75.8796	12.3655
1628	YADURU	A S Lingaraju	1628	1/*/35	0.78	Upper	75.8796	12.3655
1629	YADURU	K U Venkatesh	1629	1/*/35	0.3	Upper	75.8796	12.3655
1630	YADURU	G u poovaiiah	1630	1/*/35	0.7	Upper	75.8796	12.3655
1631	YADURU	D K Kushalappa	1631	1/*/35	0.8	Upper	75.8796	12.3655
1632	YADURU	D K Changappa	1632	1/*/35	0.65	Upper	75.8796	12.3655
1633	YADURU	D N Bopaiah	1633	1/*/35	0.3	Upper	75.8796	12.3655
1634	YADURU	D. D. Muthanna	1634	1/*/35	0.4	Upper	75.8796	12.3655
1635	YADURU	D / E / Rudrappa	1635	1/*/35	0.1	Upper	75.8796	12.3655
1636	YADURU	Y D Chandrappa	1636	1/*/35	1.4	Upper	75.8796	12.3655
1637	YADURU	Y.E.Ramappa	1637	1/*/35	0.7	Upper	75.8796	12.3655
1638	YADURU	Y. D. Somavati	1638	1/*/35	0.4	Upper	75.8796	12.3655
1639	YADURU	C H Nandakishor	1639	1/*/35	1.5	Upper	75.8796	12.3655
1640	YADURU	C H Muthanna	1640	1/*/35	0.2	Upper	75.8796	12.3655
1641	YADURU	H C Chandrappa	1641	1/*/35	0.98	Upper	75.8796	12.3655
1642	YADURU	H C Puttaswamy	1642	1/*/35	0.24	Upper	75.8796	12.3655
1643	YADURU	H. S. Prakash	1643	1/*/35	0.43	Upper	75.8796	12.3655

Sl.No	Name of Village	Name of Farmer	Farmer Code	Survey No	Area (Ha)	Reaches	Latitude (Degree-Min-Sec)	Longitude (Degree-Min-Sec)
1644	YADURU	Mr. E / Uttayya	1644	1/*/35AP1	0.7	Upper	75.8796	12.3655
1645	YADURU	Uttaiah	1645	1/*/36	0.2	Upper	75.8796	12.3655
1646	YADURU	Hoovaiah H B	1646	1/*/37	0.1	Upper	75.8796	12.3655
1647	YADURU	Puppaiah	1647	1/*/38	0.2	Upper	75.8796	12.3655
1648	YADURU	Beeraiah	1648	1/*/39	0.1	Upper	75.8796	12.3655
1649	YADURU	H. S. Prakash	1649	1/*/4	0.7	Upper	75.8796	12.3655
1650	YADURU	K / y / gurappa	1650	1/*/40	0.4	Upper	75.8796	12.3655
1651	YADURU	Mr. / D / K / Kushalappa	1651	1/*/41	1.5	Upper	75.8796	12.3655
1652	YADURU	Chinnamma	1652	1/*/42	0.2	Upper	75.8796	12.3655
1653	YADURU	D K Kushalappa.	1653	1/*/43	0.98	Upper	75.8796	12.3655
1654	YADURU	Shanthaiah	1654	1/*/44	0.24	Upper	75.8796	12.3655
1655	YADURU	Puttyya	1655	1/*/45	0.43	Upper	75.8796	12.3655
1656	YADURU	P D Huvayya	1656	1/*/46	0.7	Upper	75.8796	12.3655
1657	YADURU	B.P.Vedamoorthy.	1657	1/*/47	0.2	Upper	75.8796	12.3655
1658	YADURU	Y / Y / Dharmappa	1658	1/*/48	0.1	Upper	75.8796	12.3655
1659	YADURU	Vanajakshamma	1659	1/*/5	0.2	Upper	75.8796	12.3655
1660	YADURU	Mrs. Anita Arun Kumar	1660	1/*/50	0.1	Upper	75.8796	12.3655
1661	YADURU	Kodavara's Shanthaiah	1661	1/*/51	0.2	Upper	75.8796	12.3655
1662	YADURU	Era	1662	1/*/52	0.1	Upper	75.8796	12.3655
1663	YADURU	Praveen Kumar C D .	1663	1/*/53	0.2	Upper	75.8796	12.3655
1664	YADURU	Doddegowdna Dharmanna	1664	1/*/55	0.1	Upper	75.8796	12.3655
1665	YADURU	Eramma	1665	1/*/56	0.7	Upper	75.8796	12.3655
1666	YADURU	B.P.Vedamoorthy.	1666	1/*/57	0.4	Upper	75.8796	12.3655
1667	YADURU	H. S. Prakash	1667	1/*/58P99	1.5	Upper	75.8796	12.3655
1668	YADURU	Mrs. Satyaprema	1668	1/*/59	0.2	Upper	75.8796	12.3655
1669	YADURU	Dharmappa	1669	1/*/6	0.98	Upper	75.8796	12.3655
1670	YADURU	C. D. Praveen Kumar.	1670	1/*/60	0.23	Upper	75.8796	12.3655

Sl.No	Name of Village	Name of Farmer	Farmer Code	Survey No	Area (Ha)	Reaches	Latitude (Degree-Min-Sec)	Longitude (Degree-Min-Sec)
1671	YADURU	H. S. Prakash	1671	1/*/61P99	0.2	Upper	75.8796	12.3655
1672	YADURU	thammanna	1672	1/*/62	0.9	Upper	75.8796	12.3655
1673	YADURU	Purnima Virupaksha.	1673	1/*/64	0.97	Upper	75.8796	12.3655
1674	YADURU	H. S. Prakash	1674	1/*/65	0.1	Upper	75.8796	12.3655
1675	YADURU	H. S. Prakash	1675	1/*/66	0.4	Upper	75.8796	12.3655
1676	YADURU	K M Ningappa Rai	1676	1/*/67	0.8	Upper	75.8796	12.3655
1677	YADURU	Vanajakshamma	1677	1/*/68	0.2	Upper	75.8796	12.3655
1678	YADURU	Dharmappa	1678	1/*/7	0.6	Upper	75.8796	12.3655
1679	YADURU	Era	1679	1/*/71	0.2	Upper	75.8796	12.3655
1680	YADURU	H / N / Huvayya	1680	1/*/72	1.4	Upper	75.8796	12.3655
1681	YADURU	Rudrappa	1681	1/*/73	0.6	Upper	75.8796	12.3655
1682	YADURU	A S Janaki	1682	1/*/74	0.2	Upper	75.8796	12.3655
1683	YADURU	Satheesh Kumar	1683	1/*/75	0.1	Upper	75.8796	12.3655
1684	YADURU	Balugamma	1684	1/*/76	0.8	Upper	75.8796	12.3655
1685	YADURU	Mrs. Satyaprema	1685	1/*/77	0.87	Upper	75.8796	12.3655
1686	YADURU	Y / Y / Dharmappa	1686	1/*/78	0.3	Upper	75.8796	12.3655
1687	YADURU	H / R / YASHODA	1687	1/*/79	0.7	Upper	75.8796	12.3655
1688	YADURU	Dharmappa	1688	1/*/8	0.5	Upper	75.8796	12.3655
1689	YADURU	Puppayah	1689	1/*/80	0.4	Upper	75.8796	12.3655
1690	YADURU	Mrs. Satyaprema	1690	1/*/81	0.5	Upper	75.8796	12.3655
1691	YADURU	S. S. Kiran	1691	1/*/82	0.2	Upper	75.8796	12.3655
1692	YADURU	Hoovaiah H B	1692	1/*/83	0.2	Upper	75.8796	12.3655
1693	YADURU	Ninga	1693	1/*/84	0.3	Upper	75.8796	12.3655
1694	YADURU	Y D Nagesh.	1694	1/*/85	0.2	Upper	75.8796	12.3655
1695	YADURU	H / C / Babu Rajendra	1695	1/*/86	0.3	Upper	75.8796	12.3655
1696	YADURU	H / C / Babu Rajendra	1696	1/*/87	0.2	Upper	75.8796	12.3655
1697	YADURU	Devaiah	1697	1/*/88	0.1	Upper	75.8796	12.3655

Sl.No	Name of Village	Name of Farmer	Farmer Code	Survey No	Area (Ha)	Reaches	Latitude (Degree-Min-Sec)	Longitude (Degree-Min-Sec)
1698	YADURU	H / N / Huvayya	1698	1/*/89	0.2	Upper	75.8796	12.3655
1699	YADURU	Dharmappa	1699	1/*/9	0.1	Upper	75.8796	12.3655
1700	YADURU	Mogappa	1700	1/*/90	0.7	Upper	75.8796	12.3655
1701	YADURU	Mrs. P.G.Sarada	1701	1/*/91	0.4	Upper	75.8796	12.3655
1702	YADURU	Eramma	1702	1/*/92	1.5	Upper	75.8796	12.3655
1703	YADURU	Balagai kuluvadi era	1703	1/*/93	0.2	Upper	75.8796	12.3655
1704	YADURU	Harijanatimma	1704	1/*/93A	0.98	Upper	75.8796	12.3655
1705	YADURU	N.Vimal Kumar.	1705	1/*/94	0.3	Upper	75.8796	12.3655
1706	YADURU	N.Vimal Kumar.	1706	1/*/95	0.3	Upper	75.8796	12.3655
1707	YADURU	M C Huvayya	1707	1/*/95ಎ	0.3	Upper	75.8796	12.3655
1708	YADURU	H N Uttayya	1708	1/*/96	0.2	Upper	75.8796	12.3655
1709	YADURU	H. S. Prakash	1709	1/*/97	0.2	Upper	75.8796	12.3655
1710	YADURU	Y B. Callaway	1710	1/*/98	0.2	Upper	75.8796	12.3655
1711	YADURU	Purnima Virupaksha.	1711	1/*/99	0.2	Upper	75.8796	12.3655
1712	YADURU	D / N / Bopaiah	1712	1/B/35A	0.2	Upper	75.8796	12.3655
1713	YADURU	A C Ponnamma	1713	128/*/1	0.2	Upper	75.8796	12.3655
1714	YADURU	A K Rajappa	1714	128/*/10	0.2	Upper	75.8796	12.3655
1715	YADURU	A K Veerappa	1715	128/*/11	0.2	Upper	75.8796	12.3655
1716	YADURU	A C Hoovaiah	1716	128/*/12	0.9	Upper	75.8796	12.3655
1717	YADURU	A K Devyaiah	1717	128/*/13	0.9	Upper	75.8796	12.3655
1718	YADURU	C A Janaki	1718	128/*/2	0.9	Upper	75.8796	12.3655
1719	YADURU	B E Thammaiah	1719	128/*/3	0.1	Upper	75.8796	12.3655
1720	YADURU	Chitira Hoovaiah	1720	128/*/4	0.1	Upper	75.8796	12.3655
1721	YADURU	B E Thammaiah	1721	128/*/5	0.1	Lower	75.8796	12.3655
1722	YADURU	A C Nagesh	1722	128/*/8	0.8	Lower	75.8796	12.3655
1723	YADURU	A K Veerappa	1723	128/*/9	0.7	Lower	75.8796	12.3655
1724	YADURU	A K Veerappa	1724	129/*/1	0.1	Lower	75.8796	12.3655

Sl.No	Name of Village	Name of Farmer	Farmer Code	Survey No	Area (Ha)	Reaches	Latitude (Degree-Min-Sec)	Longitude (Degree-Min-Sec)
1725	YADURU	Chitira Hoovaiah	1725	129*/2	0.3	Lower	75.8796	12.3655
1726	YADURU	C / H / Mutanna	1726	129*/3	0.8	Lower	75.8796	12.3655
1727	YADURU	C / H / Mutanna	1727	129*/5	0.9	Lower	75.8796	12.3655
1728	YADURU	C / H / Mutanna	1728	129*/6	0.9	Lower	75.8796	12.3655
1729	YADURU	Joyappa	1729	132*/1	1	Lower	75.8796	12.3655
1730	YADURU	A T Kalappa	1730	132*/2	0.9	Lower	75.8796	12.3655
1731	YADURU	A K Ramappa	1731	132*/3	2.1	Lower	75.8796	12.3655
1732	YADURU	A.L. Mogappa.	1732	132*/4	1.7	Lower	75.8796	12.3655
1733	YADURU	A T Uttayya.	1733	132*/5	2	Lower	75.8796	12.3655
1734	YADURU	A K Veerappa.	1734	132*/6	1.8	Lower	75.8796	12.3655
1735	YADURU	Shivappa	1735	133*/*	1	Middle	75.8796	12.3655
1736	YADURU	Asegodi G / Madappa	1736	134*/*	4	Middle	75.8796	12.3655
1737	YADURU	A / U / Subbayya	1737	134*/P1	2.6	Middle	75.8796	12.3655
1738	YADURU	Mrs. Dharmamma	1738	135*/1	3.6	Middle	75.8796	12.3655
1739	YADURU	Joyappa	1739	135*/2	2.5	Middle	75.8796	12.3655
1740	YADURU	Joyappa	1740	135*/3	1.6	Middle	75.8796	12.3655
1741	YADURU	A / K / Veerappa	1741	135*/4	2	Middle	75.8796	12.3655
1742	YADURU	A / K / Veerappa	1742	135*/5	2.4	Middle	75.8796	12.3655
1743	YADURU	Mogappa	1743	135*/6	3.4	Middle	75.8796	12.3655
1744	YADURU	I love it	1744	136*/.51	1.6	Middle	75.8796	12.3655
1745	YADURU	The Basavaraju	1745	136*/1	1.05	Middle	75.8796	12.3655
1746	YADURU	Puppayah	1746	136*/10	3.04	Middle	75.8796	12.3655
1747	YADURU	A K Rajappa	1747	136*/12	2.1	Middle	75.8796	12.3655
1748	YADURU	A K Rajappa	1748	136*/12	3.2	Middle	75.8796	12.3655
1749	YADURU	A K Rajappa	1749	136*/12	4.1	Middle	75.8796	12.3655
1750	YADURU	A K Ramappa	1750	136*/12	2.06	Middle	75.8796	12.3655
1751	YADURU	A K Ramappa	1751	136*/12	3.1	Middle	75.8796	12.3655

Sl.No	Name of Village	Name of Farmer	Farmer Code	Survey No	Area (Ha)	Reaches	Latitude (Degree-Min-Sec)	Longitude (Degree-Min-Sec)
1752	YADURU	A P Eerappa	1752	136/*/12	4.2	Middle	75.8796	12.3655
1753	YADURU	A C Komarappa	1753	136/*/12	0.5	Middle	75.8796	12.3655
1754	YADURU	A C Nagesh	1754	136/*/12	0.6	Middle	75.8796	12.3655
1755	YADURU	A C Hoovaiah	1755	136/*/12	0.9	Middle	75.8796	12.3655
1756	YADURU	Y H Kariappa	1756	136/*/12	2.1	Middle	75.8796	12.3655
1757	YADURU	Mrs. H. H. Gangamma	1757	136/*/12	0.93	Middle	75.8796	12.3655
1758	YADURU	Mrs. H. H. Gangamma	1758	136/*/12	2.5	Upper	75.8796	12.3655
1759	YADURU	H S Beliyappa	1759	136/*/12	2.6	Upper	75.8796	12.3655
1760	YADURU	Mrs. D / Gangamma	1760	136/*/12A	3.1	Upper	75.8796	12.3655
1761	YADURU	Asegodi Lakshmappa	1761	136/*/12B	1.3	Upper	75.8796	12.3655
1762	YADURU	Joyappa	1762	136/*/12C1	0.9	Upper	75.8796	12.3655
1763	YADURU	A P Dharmasheela	1763	136/*/12C2	0.83	Upper	75.8796	12.3655
1764	YADURU	Asegodi Basavaraju	1764	136/*/12D	0.5	Upper	75.8796	12.3655
1765	YADURU	A. T.poovaiah	1765	136/*/12F	0.34	Upper	75.8796	12.3655
1766	YADURU	A / K / Veerappa	1766	136/*/12G	0.65	Upper	75.8796	12.3655
1767	YADURU	A M Ananda	1767	136/*/12M	0.94	Upper	75.8796	12.3655
1768	YADURU	Asegodi G / Madappa	1768	136/*/12p1	0.43	Upper	75.8796	12.3655
1769	YADURU	Asegodi G / Madappa	1769	136/*/12p2	0.5	Upper	75.8796	12.3655
1770	YADURU	Hoovaih	1770	136/*/12P99	0.3	Upper	75.8796	12.3655
1771	YADURU	Joyappa	1771	136/*/15	0.43	Upper	75.8796	12.3655
1772	YADURU	Y / H / Chinnappa	1772	136/*/151	0.94	Upper	75.8796	12.3655
1773	YADURU	Joyappa	1773	136/*/16	0.4	Upper	75.8796	12.3655
1774	YADURU	Basamma.	1774	136/*/17	0.5	Upper	75.8796	12.3655
1775	YADURU	Asgodi G. Madappa	1775	136/*/18	0.2	Upper	75.8796	12.3655
1776	YADURU	Chinnappa	1776	136/*/19	0.2	Upper	75.8796	12.3655
1777	YADURU	Puttuswamy	1777	136/*/2	0.3	Upper	75.8796	12.3655
1778	YADURU	Joyappa	1778	136/*/20	0.2	Upper	75.8796	12.3655

Sl.No	Name of Village	Name of Farmer	Farmer Code	Survey No	Area (Ha)	Reaches	Latitude (Degree-Min-Sec)	Longitude (Degree-Min-Sec)
1779	YADURU	Raju	1779	136/*/21	0.3	Upper	75.8796	12.3655
1780	YADURU	Joyappa	1780	136/*/22	1.7	Upper	75.8796	12.3655
1781	YADURU	A C Hoovaiah	1781	136/*/23	0.78	Upper	75.8796	12.3655
1782	YADURU	A C Hoovaiah	1782	136/*/24	0.3	Upper	75.8796	12.3655
1783	YADURU	Mrs. A / Dharmamma	1783	136/*/25	0.7	Upper	75.8796	12.3655
1784	YADURU	Mallamma	1784	136/*/26	0.8	Upper	75.8796	12.3655
1785	YADURU	S. S. Kiran	1785	136/*/27	0.65	Upper	75.8796	12.3655
1786	YADURU	S / S / Premaleela	1786	136/*/29	0.3	Upper	75.8796	12.3655
1787	YADURU	Joyappa	1787	136/*/3	0.4	Upper	75.8796	12.3655
1788	YADURU	S / S / Premaleela	1788	136/*/30	0.1	Upper	75.8796	12.3655
1789	YADURU	Mrs. A / Dharmamma	1789	136/*/31	1.4	Upper	75.8796	12.3655
1790	YADURU	A C Hoovaiah	1790	136/*/33	0.7	Upper	75.8796	12.3655
1791	YADURU	puttamma	1791	136/*/34	0.4	Upper	75.8796	12.3655
1792	YADURU	Raju	1792	136/*/35	1.5	Upper	75.8796	12.3655
1793	YADURU	Erappa	1793	136/*/36	0.2	Upper	75.8796	12.3655
1794	YADURU	Mrs. Basamma	1794	136/*/37	0.98	Upper	75.8796	12.3655
1795	YADURU	Preemaleela	1795	136/*/38	0.24	Upper	75.8796	12.3655
1796	YADURU	D. P. Kumaraswamy	1796	136/*/39	0.43	Upper	75.8796	12.3655
1797	YADURU	Y / K / Huvayya	1797	136/*/4	0.7	Upper	75.8796	12.3655
1798	YADURU	Chinnappa	1798	136/*/40	0.2	Upper	75.8796	12.3655
1799	YADURU	A / K / Ramappa	1799	136/*/41	0.1	Upper	75.8796	12.3655
1800	YADURU	D / Y / Puppayya	1800	136/*/42	0.2	Upper	75.8796	12.3655
1801	YADURU	D.C. Raju	1801	136/*/43	0.1	Upper	75.8796	12.3655
1802	YADURU	Asegodi Changappa	1802	136/*/44	0.7	Upper	75.8796	12.3655
1803	YADURU	D / Y / Kumarappa	1803	136/*/44P99	0.4	Upper	75.8796	12.3655
1804	YADURU	Chechiraira M / Devayanna	1804	136/*/45	1.5	Upper	75.8796	12.3655
1805	YADURU	D K Jayamma	1805	136/*/46P 1	0.2	Upper	75.8796	12.3655

Sl.No	Name of Village	Name of Farmer	Farmer Code	Survey No	Area (Ha)	Reaches	Latitude (Degree-Min-Sec)	Longitude (Degree-Min-Sec)
1806	YADURU	Chechiraira M / Devayanna	1806	136/*/46P2	0.98	Upper	75.8796	12.3655
1807	YADURU	Mr. B / Yam / Ananda	1807	136/*/48	0.24	Upper	75.8796	12.3655
1808	YADURU	Mrs. Dharmamma	1808	136/*/49	0.43	Upper	75.8796	12.3655
1809	YADURU	Subbaiah	1809	136/*/5	0.7	Upper	75.8796	12.3655
1810	YADURU	Mrs. Basamma	1810	136/*/50P1	0.2	Upper	75.8796	12.3655
1811	YADURU	D K Jayamma	1811	136/*/50P2	0.1	Middle	75.8796	12.3655
1812	YADURU	Mrs Y A Muttamma	1812	136/*/51	0.2	Middle	75.8796	12.3655
1813	YADURU	A. E. Mallappa	1813	136/*/52	0.1	Middle	75.8796	12.3655
1814	YADURU	Joyappa	1814	136/*/53P14	0.2	Middle	75.8796	12.3655
1815	YADURU	D.C. Raju	1815	136/*/53P2	0.1	Upper	75.8796	12.3655
1816	YADURU	D.C. Raju	1816	136/*/55 P2	0.2	Upper	75.8796	12.3655
1817	YADURU	D P Prasanna	1817	136/*/55P1	0.1	Upper	75.8796	12.3655
1818	YADURU	A. M. Paramesh	1818	136/*/57	0.7	Upper	75.8796	12.3655
1819	YADURU	D / C / Eeramma	1819	136/*/58P2	0.4	Upper	75.8796	12.3655
1820	YADURU	C D Somaka	1820	136/*/59	1.5	Upper	75.8796	12.3655
1821	YADURU	D / K / Jayappa	1821	136/*/59P1	0.2	Upper	75.8796	12.3655
1822	YADURU	D / K / Jayappa	1822	136/*/6	0.98	Upper	75.8796	12.3655
1823	YADURU	A K Veerappa	1823	136/*/60	0.23	Upper	75.8796	12.3655
1824	YADURU	AV Poovamma	1824	136/*/61	0.2	Upper	75.8796	12.3655
1825	YADURU	A V Karthik	1825	136/*/62	0.9	Upper	75.8796	12.3655
1826	YADURU	A T Jayappa	1826	136/*/63	0.97	Upper	75.8796	12.3655
1827	YADURU	AT Jayappa	1827	136/*/64	0.1	Upper	75.8796	12.3655
1828	YADURU	Mrs. Basamma	1828	136/*/65	0.4	Upper	75.8796	12.3655
1829	YADURU	AC / Ganesha	1829	136/*/66	0.8	Upper	75.8796	12.3655
1830	YADURU	AC / Ganesha	1830	136/*/67	0.2	Upper	75.8796	12.3655
1831	YADURU	AM Manohara @ Chandrain	1831	136/*/68	0.6	Upper	75.8796	12.3655
1832	YADURU	A P Dharmasheela	1832	136/*/70	0.2	Upper	75.8796	12.3655

Sl.No	Name of Village	Name of Farmer	Farmer Code	Survey No	Area (Ha)	Reaches	Latitude (Degree-Min-Sec)	Longitude (Degree-Min-Sec)
1833	YADURU	D / K / Jayappa	1833	136*/8	1.4	Upper	75.8796	12.3655
1834	YADURU	Hoovaiah H B	1834	136*/9	0.6	Upper	75.8796	12.3655
1835	YADURU	Y K Hoovaih	1835	137*/*	0.2	Upper	75.8796	12.3655
1836	YADURU	Puttuswamy	1836	140*/1	0.1	Upper	75.8796	12.3655
1837	YADURU	Basavaraju	1837	140*/2	0.8	Upper	75.8796	12.3655
1838	YADURU	Basavaraju	1838	140*/3	0.87	Upper	75.8796	12.3655
1839	YADURU	Asegodi Ponnamma	1839	144*/*	0.87	Upper	75.8796	12.3655
1840	YADURU	L / R / Joyappa	1840	145*/1	0.87	Upper	75.8796	12.3655
1841	YADURU	Kuttappa	1841	145*/2P1	0.4	Upper	75.8796	12.3655
1842	YADURU	Dodda Puttegowdna Kumaranna	1842	37*/1	0.7	Upper	75.8796	12.3655
1843	YADURU	Chitira Hoovaiah	1843	37*/11	0.4	Upper	75.8796	12.3655
1844	YADURU	Dodda PuttegowdnaKumaranna	1844	37*/2	0.98	Upper	75.8796	12.3655
1845	YADURU	Asegodi G / Madappa	1845	37*/3	0.6	Upper	75.8796	12.3655
1846	YADURU	Puttuswamy	1846	37*/4	1	Upper	75.8796	12.3655
1847	YADURU	K.P.Banuprakash.	1847	37*/5	0.1	Upper	75.8796	12.3655
1848	YADURU	K.P.Banuprakash.	1848	37*/6	0.23	Upper	75.8796	12.3655
1849	YADURU	dodda puttegowdna Kumaranna	1849	37*/7	0.5	Upper	75.8796	12.3655
1850	YADURU	dodda puttegowdna Kumaranna	1850	37*/8	0.24	Upper	75.8796	12.3655
1851	YADURU	Chitira Hoovaiah	1851	37*/9	0.43	Upper	75.8796	12.3655
1852	YADURU	A K Ramappa	1852	38*/1	0.7	Upper	75.8796	12.3655
1853	YADURU	HN Ganeshha	1853	38*/2	0.2	Upper	75.8796	12.3655
1854	YADURU	Asegodi Basavaraju	1854	38*/3	0.1	Upper	75.8796	12.3655
1855	YADURU	Asegodi Basavaraju	1855	38*/4	0.2	Upper	75.8796	12.3655
1856	YADURU	Asegodi Ponnamma	1856	38*/5	0.1	Upper	75.8796	12.3655
1857	YADURU	YN Sannappa.	1857	39*/1	0.7	Upper	75.8796	12.3655
1858	YADURU	Joyappa	1858	39*/10	0.4	Upper	75.8796	12.3655
1859	YADURU	Puttuswamy	1859	39*/11	1.5	Upper	75.8796	12.3655

Sl.No	Name of Village	Name of Farmer	Farmer Code	Survey No	Area (Ha)	Reaches	Latitude (Degree-Min-Sec)	Longitude (Degree-Min-Sec)
1860	YADURU	Asegodi G / Madappa	1860	39*/12	0.2	Upper	75.8796	12.3655
1861	YADURU	Kodagara asagoode Eranna	1861	39*/13	0.98	Upper	75.8796	12.3655
1862	YADURU	Puttuswamy	1862	39*/14	0.2	Upper	75.8796	12.3655
1863	YADURU	Joyappa	1863	39*/15	0.1	Upper	75.8796	12.3655
1864	YADURU	Asegodi G / Madappa	1864	39*/16	0.2	Upper	75.8796	12.3655
1865	YADURU	Basavaraju	1865	39*/17	0.1	Upper	75.8796	12.3655
1866	YADURU	Puttuswamy	1866	39*/18	0.7	Upper	75.8796	12.3655
1867	YADURU	Sannappa	1867	39*/19	0.4	Upper	75.8796	12.3655
1868	YADURU	A. M. Paramesh	1868	39*/2	1.5	Upper	75.8796	12.3655
1869	YADURU	Sowmya H E	1869	39*/20	0.2	Upper	75.8796	12.3655
1870	YADURU	Sannappa	1870	39*/21	0.98	Upper	75.8796	12.3655
1871	YADURU	AM Manohara @ Chandrain	1871	39*/29	0.24	Upper	75.8796	12.3655
1872	YADURU	Basavaraju	1872	39*/3	0.43	Upper	75.8796	12.3655
1873	YADURU	AK Muthanna.	1873	39*/30	0.7	Upper	75.8796	12.3655
1874	YADURU	AK Ramappa	1874	39*/31	0.2	Upper	75.8796	12.3655
1875	YADURU	Tungabhadra.	1875	39*/32	0.1	Upper	75.8796	12.3655
1876	YADURU	YN Sannappa.	1876	39*/33	0.2	Upper	75.8796	12.3655
1877	YADURU	AK Ramappa	1877	39*/34	0.1	Upper	75.8796	12.3655
1878	YADURU	Indira.	1878	39*/35	0.2	Upper	75.8796	12.3655
1879	YADURU	A K Ramappa	1879	39*/36	0.1	Upper	75.8796	12.3655
1880	YADURU	A. K. Raghu	1880	39*/37	0.2	Upper	75.8796	12.3655
1881	YADURU	Kodagara Asegoode Shivanna	1881	39*/38	0.1	Upper	75.8796	12.3655
1882	YADURU	Kodagara Asegoode Shivanna	1882	39*/4	0.7	Upper	75.8796	12.3655
1883	YADURU	Basavaraju	1883	39*/5	0.4	Upper	75.8796	12.3655
1884	YADURU	Joyappa	1884	39*/6	1.5	Upper	75.8796	12.3655
1885	YADURU	Puttuswamy	1885	39*/7	0.2	Upper	75.8796	12.3655
1886	YADURU	AM Manohara @ Chandrain	1886	39*/8	0.98	Upper	75.8796	12.3655

Sl.No	Name of Village	Name of Farmer	Farmer Code	Survey No	Area (Ha)	Reaches	Latitude (Degree-Min-Sec)	Longitude (Degree-Min-Sec)
1887	YADURU	Asegodi G / Madappa	1887	39/*/9	0.23	Upper	75.8796	12.3655
1888	YADURU	P D Huvayya	1888	40/*/1	0.2	Upper	75.8796	12.3655
1889	YADURU	Kuttappa	1889	40/*/10	0.9	Upper	75.8796	12.3655
1890	YADURU	A.R.Basappa	1890	40/*/11	0.97	Upper	75.8796	12.3655
1891	YADURU	A. M. Ananda	1891	40/*/13	0.1	Upper	75.8796	12.3655
1892	YADURU	Puppayah	1892	40/*/14	0.4	Upper	75.8796	12.3655
1893	YADURU	Coffee.A.K.Verappa	1893	40/*/15	0.8	Upper	75.8796	12.3655
1894	YADURU	AM Manonara @ Chandrain	1894	40/*/16	0.2	Upper	75.8796	12.3655
1895	YADURU	Joyappa	1895	40/*/2	0.6	Upper	75.8796	12.3655
1896	YADURU	Asegodi G / Madappa	1896	40/*/3	0.2	Upper	75.8796	12.3655
1897	YADURU		1897	40/*/4	1.4	Upper	75.8796	12.3655
1898	YADURU	AK Muthanna.	1898	40/*/5	0.6	Lower	75.8796	12.3655
1899	YADURU	Kuttappa	1899	40/*/6	0.2	Lower	75.8796	12.3655
1900	YADURU	Subbaiah	1900	40/*/7	0.1	Lower	75.8796	12.3655
1901	YADURU	AM Manonara @ Chandrain	1901	40/*/8	0.8	Lower	75.8796	12.3655
1902	YADURU	Joyappa	1902	42/*/1	0.87	Lower	75.8796	12.3655
1903	YADURU	Kodagara asagoode Erappa	1903	42/*/10	0.87	Lower	75.8796	12.3655
1904	YADURU	H B Suresh	1904	42/*/11	0.87	Lower	75.8796	12.3655
1905	YADURU	Mrs. Satyaprama	1905	42/*/12	0.4	Lower	75.8796	12.3655
1906	YADURU	Asegodi G / Madappa	1906	42/*/13	0.7	Lower	75.8796	12.3655
1907	YADURU	Raju	1907	42/*/13	0.4	lower	75.8796	12.3655
1908	YADURU	Coffee A K Muthanna	1908	42/*/14	0.98	lower	75.8796	12.3655
1909	YADURU	A. P. Tara (Tara Lokanath)	1909	42/*/15	0.6	lower	75.8796	12.3655
1910	YADURU	Y H Kariappa	1910	42/*/16	1	lower	75.8796	12.3655
1911	YADURU	H H Basavaraj	1911	42/*/17	0.5	lower	75.8796	12.3655
1912	YADURU	Joyappa	1912	42/*/3	0.1	lower	75.8796	12.3655
1913	YADURU	Tungabhadra.	1913	42/*/4	0.1	lower	75.8796	12.3655

Sl.No	Name of Village	Name of Farmer	Farmer Code	Survey No	Area (Ha)	Reaches	Latitude (Degree-Min-Sec)	Longitude (Degree-Min-Sec)
1914	YADURU	AM Manonara @ Chandrain	1914	42/*/5	0.2	lower	75.8796	12.3655
1915	YADURU	Raju	1915	42/*/6	0.2	lower	75.8796	12.3655
1916	YADURU	AM Manonara @ Chandrain	1916	42/*/7	0.1	Middle	75.8796	12.3655
1917	YADURU	Tungabhadra.	1917	42/*/8	0.2	Middle	75.8796	12.3655
1918	YADURU	Gurappa	1918	42/*/9	0.1	Middle	75.8796	12.3655
1919	YADURU	P D Huvayya	1919	45/*/1	0.7	Middle	75.8796	12.3655
1920	YADURU	Jayamma A P	1920	45/*/10	0.4	Middle	75.8796	12.3655
1921	YADURU	CoffeeA K Muttanna	1921	45/*/16	1.5	Middle	75.8796	12.3655
1922	YADURU	AK Muthanna	1922	45/*/17	0.2	Middle	75.8796	12.3655
1923	YADURU	AT Uttayya	1923	45/*/18	0.98	Middle	75.8796	12.3655
1924	YADURU	Doddegowdna Kuttappa	1924	45/*/2	0.24	Middle	75.8796	12.3655
1925	YADURU	Devaiah	1925	45/*/3	0.43	Middle	75.8796	12.3655
1926	YADURU	Satish Kumar	1926	45/*/3	0.7	Middle	75.8796	12.3655
1927	YADURU	AC / Hoovaih	1927	45/*/4	0.2	Middle	75.8796	12.3655
1928	YADURU	Asegodi Lakshmappa	1928	45/*/5	0.1	Middle	75.8796	12.3655
1929	YADURU	AK Veerappa	1929	45/*/6	0.2	Middle	75.8796	12.3655
1930	YADURU	Kuttappa	1930	45/*/7	0.1	Middle	75.8796	12.3655
1931	YADURU	A. M. Ananda	1931	45/*/8	0.2	Middle	75.8796	12.3655
1932	YADURU	A / S / Lingaraju	1932	45/*/9	0.1	Middle	75.8796	12.3655
1933	YADURU	Mrs. Basamma	1933	47/*/1	0.2	Middle	75.8796	12.3655
1934	YADURU	Mrs. Satya Prema	1934	47/*/2	0.1	Middle	75.8796	12.3655
1935	YADURU	Mrs. Satya Prema	1935	47/*/3	0.7	Middle	75.8796	12.3655
1936	YADURU	Mrs. Satya Prema	1936	47/*/4	0.4	Middle	75.8796	12.3655
1937	YADURU	Mrs. Satya Prema	1937	47/*/5	1.5	Middle	75.8796	12.3655
1938	Hangallu	H / N / Neelakanthappa	1938	1/*/2	0.1	Middle	75.8796	12.3655
1939	Hangallu		1939	1/*/3	0.2	Middle	75.8796	12.3655
1940	Hangallu	Malliah	1940	1/*/4	0.1	Middle	75.8796	12.3655

Sl.No	Name of Village	Name of Farmer	Farmer Code	Survey No	Area (Ha)	Reaches	Latitude (Degree-Min-Sec)	Longitude (Degree-Min-Sec)
1941	Hangallu	B / yankta	1941	1/*/5	0.7	Middle	75.8796	12.3655
1942	Hangallu	Ba Chennuveera nanja bvrta	1942	1/*/6	0.4	Middle	75.8796	12.3655
1943	Hangallu	S.S. Anil	1943	100/*/*	1.5	Middle	75.8796	12.3655
1944	Hangallu	HR Dharmappa	1944	101/*/1P1	0.1	Middle	75.8796	12.3655
1945	Hangallu		1945	101/*/1P2	0.2	Middle	75.8796	12.3655
1946	Hangallu		1946	101/*/2	0.1	Middle	75.8796	12.3655
1947	Hangallu	H R Dharmappa	1947	101/*/3P1	0.7	Middle	75.8796	12.3655
1948	Hangallu	H.N. Huwaya	1948	105/*/1	0.4	Middle	75.8796	12.3655
1949	Hangallu	HR Dharmappa	1949	105/*/10	1.5	Middle	75.87965	12.36548
1950	Hangallu	G. S. Dharmappa	1950	105/*/11	0.25	Middle	75.87966	12.36549
1951	Hangallu	Lalita G L	1951	105/*/13	0.98	lower	75.87967	12.36550
1952	Hangallu	J Nagaratna	1952	105/*/14	0.24	lower	75.87968	12.36551
1953	Hangallu	Lalita G L	1953	105/*/16	0.43	lower	75.87969	12.36552
1954	Hangallu	B.R. Ananda	1954	105/*/17	0.7	lower	75.87970	12.36553
1955	Hangallu	H B Suresh	1955	105/*/18	0.2	lower	75.87971	12.36554
1956	Hangallu	H / R / Dharmappa	1956	105/*/19	0.1	lower	75.87972	12.36555
1957	Hangallu		1957	105/*/19P1	0.2	lower	75.87973	12.36556
1958	Hangallu		1958	105/*/2	0.1	lower	75.87974	12.36557
1959	Hangallu		1959	105/*/20P1	0.2	lower	75.87975	12.36558
1960	Hangallu		1960	105/*/21	0.1	lower	75.87976	12.36559
1961	Hangallu		1961	105/*/22	0.2	lower	75.87977	12.36560
1962	Hangallu		1962	105/*/22A	0.1	lower	75.87978	12.36561
1963	Hangallu		HN Mohana	1963	105/*/3	0.7	lower	75.87979
1964	Hangallu	H / R / Dharmappa	1964	105/*/31	0.4	lower	75.87980	12.36563
1965	Hangallu		1965	105/*/33	1.5	Middle	75.87981	12.36564
1966	Hangallu		1966	105/*/34	0.2	Middle	75.87982	12.36565
1967	Hangallu	HN Vijaya.	1967	105/*/35	0.98	Middle	75.87983	12.36566

Sl.No	Name of Village	Name of Farmer	Farmer Code	Survey No	Area (Ha)	Reaches	Latitude (Degree-Min-Sec)	Longitude (Degree-Min-Sec)
1968	Hangallu	Beena.	1968	105/*/36	0.23	Middle	75.87984	12.36567
1969	Hangallu	HR Dharmappa	1969	105/*/37	0.2	Middle	75.87985	12.36568
1970	Hangallu	H B Suresh	1970	105/*/38	0.9	Middle	75.87986	12.36569
1971	Hangallu	H / R / Dharmappa	1971	105/*/3P1	0.97	Middle	75.87987	12.36570
1972	Hangallu		1972	105/*/3P2	0.1	lower	75.87988	12.36571
1973	Hangallu		1973	105/*/4P1	0.4	lower	75.87989	12.36572
1974	Hangallu		1974	105/*/4P2	0.8	Middle	75.87990	12.36573
1975	Hangallu		1975	105/*/5	0.2	lower	75.87991	12.36574
1976	Hangallu	J Nagaratna	1976	105/*/6	0.6	Middle	75.87992	12.36575
1977	Hangallu	D N Kuttappa	1977	105/*/7	0.2	lower	75.87993	12.36576
1978	Hangallu	H. T. Kushalappa	1978	105/*/8	1.4	Middle	75.87994	12.36577
1979	Hangallu	Ponnappa	1979	105/*/9	0.6	Middle	75.87995	12.36578
1980	Hangallu	Lalita G L	1980	28/*/*	0.2	Upper	75.87996	12.36579
1981	Hangallu	Ishaan C Madhav.	1981	38/*/11	0.1	Upper	75.87997	12.36580
1982	Hangallu	P. V. Balakrishnan	1982	38/*/112	0.8	Upper	75.87998	12.36581
1983	Hangallu	P. V. Balakrishnan	1983	38/*/113	0.87	Upper	75.87999	12.36582
1984	Hangallu	H P Vasanth	1984	38/*/114	0.87	Upper	75.88000	12.36583
1985	Hangallu	Ishaan C Madhav.	1985	38/*/12	0.87	Upper	75.88001	12.36584
1986	Hangallu	Prema Leela	1986	38/*/13	0.4	Upper	75.88002	12.36585
1987	Hangallu	Era	1987	38/*/14	0.7	Upper	75.88003	12.36586
1988	Hangallu	S.L.Shankara	1988	38/*/15	0.4	Upper	75.88004	12.36587
1989	Hangallu	kajjigowdna Nanjappa	1989	38/*/16	0.98	Upper	75.88005	12.36588
1990	Hangallu	B / M / Suresh	1990	38/*/17	0.6	Upper	75.88006	12.36589
1991	Hangallu	B M Ram Deva	1991	38/*/37	1	lower	75.88007	12.36590
1992	Hangallu	B / m / Ram Dev	1992	38/*/38	0.5	lower	75.88008	12.36591
1993	Hangallu	B / M / Suresh	1993	38/*/38A	0.1	lower	75.88009	12.36592
1994	Hangallu	B M Ram Deva	1994	38/*/39	0.1	lower	75.88010	12.36593

Sl.No	Name of Village	Name of Farmer	Farmer Code	Survey No	Area (Ha)	Reaches	Latitude (Degree-Min-Sec)	Longitude (Degree-Min-Sec)
1995	Hangallu	Mrs. M R Gangamma	1995	38/*/3A	0.2	lower	75.88011	12.36594
1996	Hangallu	M / R / Nandakumar	1996	38/*/3C	0.2	lower	75.88012	12.36595
1997	Hangallu	Dr. Bommegowda Sridhar	1997	38/*/3D	0.1	lower	75.88013	12.36596
1998	Hangallu	putta	1998	38/*/3E	0.2	lower	75.88014	12.36597
1999	Hangallu	Chennuveera	1999	38/*/3F	0.1	lower	75.88015	12.36598
2000	Hangallu	H. T. Kushalappa	2000	38/*/3G	0.7	lower	75.88016	12.36599
2001	Hangallu	S / A / Rajappa	2001	38/*/40	0.4	lower	75.88017	12.36600
2002	Hangallu	Sri A S / Mahesh	2002	38/*/41	1.5	lower	75.88018	12.36601
2003	Hangallu	Gangamma	2003	38/*/42	0.2	lower	75.88019	12.36602
2004	Hangallu	B. S. Dilip	2004	38/*/43	0.98	lower	75.88020	12.36603
2005	Hangallu	B M Ram Deva	2005	38/*/44	0.24	lower	75.88021	12.36604
2006	Hangallu	H M Kusha	2006	38/*/45	0.43	lower	75.88022	12.36605
2007	Hangallu	kajjigowdna Nanjappa	2007	38/*/46P1	0.7	lower	75.88023	12.36606
2008	Hangallu	Mrs. Prema	2008	38/*/46P2	0.2	lower	75.88024	12.36607
2009	Hangallu	kajjigowdna basappa	2009	38/*/47	0.1	lower	75.88025	12.36608
2010	Hangallu	Cr Ruzaria D'Souza	2010	38/*/48	0.2	lower	75.88026	12.36609
2011	Hangallu	Prema Leela	2011	38/*/5	0.1	lower	75.88027	12.36610
2012	Hangallu	B M Ram Deva	2012	38/*/52	0.2	lower	75.88028	12.36611
2013	Hangallu	B / M / Suresh	2013	38/*/54	0.1	lower	75.88029	12.36612
2014	Hangallu	Mrs. T / K / Savitri	2014	38/*/55P1	0.2	lower	75.88030	12.36613
2015	Hangallu	P / Balakrishna Prasad	2015	38/*/55P2	0.1	lower	75.88031	12.36614
2016	Hangallu	B / S / Lakshmaiah	2016	38/*/56	0.7	lower	75.88032	12.36615
2017	Hangallu	Mr. D / Nanjappa	2017	38/*/57	0.4	lower	75.88033	12.36616
2018	Hangallu	B M Ram Deva	2018	38/*/58	1.5	lower	75.88034	12.36617
2019	Hangallu	Mrs. Vijayalakshmi	2019	38/*/68	0.1	lower	75.88035	12.36618
2020	Hangallu	B T Udaya	2020	38/*/6A	0.2	lower	75.88036	12.36619
2021	Hangallu	Laxminarayanaiah	2021	38/*/7	0.1	lower	75.88037	12.36620

Sl.No	Name of Village	Name of Farmer	Farmer Code	Survey No	Area (Ha)	Reaches	Latitude (Degree-Min-Sec)	Longitude (Degree-Min-Sec)
2022	Hangallu	B K Devayya	2022	38*/70	0.7	lower	75.88038	12.36621
2023	Hangallu	Vinay Kumar Rai.	2023	38*/71	0.4	lower	75.88039	12.36622
2024	Hangallu	Mr. B / K / Kuttappa	2024	38*/72	1.5	lower	75.88040	12.36623
2025	Hangallu	B.B.Kanthappa	2025	38*/86	0.1	lower	75.88041	12.36624
2026	Hangallu	P G Jayanthi	2026	38*/87	1	lower	75.88042	12.36625
2027	Hangallu	HV Chandan.	2027	38*/9	0.5	lower	75.88043	12.36626
2028	Hangallu	Mrs. Janakamma	2028	38*/90	0.4	lower	75.88044	12.36627
2029	Hangallu	S / S / Anil	2029	38*/92	2	lower	75.88045	12.36628
2030	Hangallu	Puttanaiah	2030	38*/93	0.4	lower	75.88046	12.36629
2031	Hangallu	Malliah	2031	39*/1	0.5	lower	75.88047	12.36630
2032	Hangallu	HR Dharmappa	2032	39*/10	0.3	lower	75.88048	12.36631
2033	Hangallu	H / R / Dharmappa	2033	39*/11	0.5	lower	75.88049	12.36632
2034	Hangallu	Basaiah	2034	39*/12	0.3	lower	75.88050	12.36633
2035	Hangallu	H / R / Dharmappa	2035	39*/13	0.1	lower	75.88051	12.36634
2036	Hangallu	H B Suresh	2036	39*/15	0.1	lower	75.88052	12.36635
2037	Hangallu	H / R / Dharmappa	2037	39*/15	0.1	lower	75.88053	12.36636
2038	Hangallu	H / R / Dharmappa	2038	39*/17	0.3	lower	75.88054	12.36637
2039	Hangallu	H B Suresh	2039	39*/18	0.40	lower	75.88055	12.36638
2040	Hangallu	M / R / Nandakumar	2040	39*/2	0.20	lower	75.88056	12.36639
2041	Hangallu	Ninga	2041	39*/3	0.59	lower	75.88057	12.36640
2042	Hangallu	HR Dharmappa	2042	39*/3B	0.59	lower	75.88058	12.36641
2043	Hangallu	HN Mohana	2043	39*/6	0.40	lower	75.88059	12.36642
2044	Hangallu	HR Dharmappa	2044	39*/7	0.40	lower	75.88060	12.36643
2045	Hangallu	H.R. Basavaraju	2045	65*/*	0.20	lower	75.88061	12.36644
2046	Hangallu	HN Mohana	2046	82*/1A	0.20	lower	75.88062	12.36645
2047	Hangallu	Siddheshwar	2047	82*/1B	0.20	lower	75.88063	12.36646
2048	Hangallu	M / R / Nandakumar	2048	82*/1C	0.20	lower	75.88064	12.36647

Sl.No	Name of Village	Name of Farmer	Farmer Code	Survey No	Area (Ha)	Reaches	Latitude (Degree-Min-Sec)	Longitude (Degree-Min-Sec)
2049	Hangallu	M / R / Nandakumar	2049	82/*/2	2.94	lower	75.88065	12.36648
2050	Hangallu	Basuve Gowda Basappa	2050	82/*/3	2.94	lower	75.88066	12.36649
2051	Hangallu	B / K / Kumara	2051	82/*/4	0.89	lower	75.88067	12.36650
2052	Hangallu	Siddheshwar	2052	83/*/*	0.69	lower	75.88068	12.36651
2053	Hangallu	Mrs. Vedavati	2053	84/*/*	1.1	lower	75.88069	12.36652
2054	Hangallu	B / M / Sudarshan	2054	85/*/*	1.3	lower	75.88070	12.36653
2055	Hangallu	B / M / Sudarshan	2055	86/*/1	1.5	lower	75.88071	12.36654
2056	Hangallu	B / M / Sudarshan	2056	86/*/2	0.6	lower	75.88072	12.36655
2057	Hangallu	A.S.Venugopal	2057	86/*/3	0.7	lower	75.88073	12.36656
2058	Hangallu	B M Ram Deva	2058	87/*/*	0.1	lower	75.88074	12.36657
2059	Hangallu	Malliah	2059	87/*/2	0.7	lower	75.88075	12.36658
2060	Hangallu	D / N / Kuttappa	2060	88/*/*	0.4	lower	75.88076	12.36659
2061	Hangallu	H. T. Kushalappa	2061	89/*/*	0.87	lower	75.88077	12.36660
2062	Hangallu	Lalita G L	2062	90/*/*	0.3	lower	75.88078	12.36661
2063	Hangallu	gowdna mane basappa	2063	98/*/2	0.98	lower	75.88079	12.36662
2064	Hangallu	gowdna mane basappa	2064	98/*/3	0.7	lower	75.88080	12.36663
2065	Hangallu	S / S / Anil	2065	98/*/4	1.8	lower	75.88081	12.36664
2066	Hangallu	S / S / Anil	2066	98/*/5	0.9	lower	75.88082	12.36665
2067	Hangal shettalli	D K Chandraju	2067	1/**	0.9	lower	75.88083	12.36666
2068	Hangal shettalli	S P Ashwin	2068	100/*/*	0.87	lower	75.88084	12.36667
2069	Hangal shettalli	M. M. Thimmaiah.	2069	40/*/*	0.87	lower	75.88085	12.36668
2070	Hangal shettalli	Bojamma	2070	64/*/1	0.5	lower	75.88086	12.36669
2071	Hangal shettalli	lingaraju gowdnakumarappa	2071	64/*/10C	0.1	lower	75.88087	12.36670
2072	Hangal shettalli	Kumarappa	2072	64/*/11	0.8	lower	75.88088	12.36671
2073	Hangal shettalli	Ningappa	2073	64/*/12	0.2	lower	75.88089	12.36672
2074	Hangal shettalli	Co / Timmaiah	2074	64/*/14	0.3	lower	75.88090	12.36673
2075	Hangal shettalli	Bassappa	2075	64/*/15	0.89	lower	75.88091	12.36674

Sl.No	Name of Village	Name of Farmer	Farmer Code	Survey No	Area (Ha)	Reaches	Latitude (Degree-Min-Sec)	Longitude (Degree-Min-Sec)
2076	Hangal shettalli	D P Eeramma	2076	64*/16	0.2	lower	75.88092	12.36675
2077	Hangal shettalli	duddugowdna madappa	2077	64*/17	0.98	lower	75.88093	12.36676
2078	Hangal shettalli	duddugowdna madappa	2078	64*/18P1	0.5	lower	75.88094	12.36677
2079	Hangal shettalli	duddugowdna mallaiah	2079	64*/18P2	0.4	lower	75.88095	12.36678
2080	Hangal shettalli	M. D. Shivappa	2080	64*/19	0.3	lower	75.88096	12.36679
2081	Hangal shettalli	Puttaswamy	2081	64*/2	0.98	lower	75.88097	12.36680
2082	Hangal shettalli	duddugowdna madappa	2082	64*/20	0.4	lower	75.88098	12.36681
2083	Hangal shettalli	Mrs. Muttamma	2083	64*/21	0.2	lower	75.88099	12.36682
2084	Hangal shettalli	Muttamma	2084	64*/22	0.4	lower	75.88100	12.36683
2085	Hangal shettalli	DR Mohan	2085	64*/23	0.5	lower	75.88101	12.36684
2086	Hangal shettalli	Badagi Annayachaari	2086	64*/24	0.32	lower	75.88102	12.36685
2087	Hangal shettalli	DK Chandraju	2087	64*/25	0.54	lower	75.88103	12.36686
2088	Hangal shettalli	Andani mane shanthappa	2088	64*/26	0.21	lower	75.88104	12.36687
2089	Hangal shettalli	duddugowdna mallaih	2089	64*/3	0.12	lower	75.88105	12.36688
2090	Hangal shettalli	Andani mane shanthappa	2090	64*/4	0.23	lower	75.88106	12.36689
2091	Hangal shettalli	Vitala	2091	64*/6	0.3	lower	75.88107	12.36690
2092	Hangal shettalli	Mullugowdana chenappa	2092	64*/7	1	lower	75.88108	12.36691
2093	Hangal shettalli	Appaiahchari	2093	64*/8	0.7	lower	75.88109	12.36692
2094	Hangal shettalli	MD Shivappa	2094	64*/9	0.97	lower	75.88110	12.36693
2095	Hangal shettalli	Appayya	2095	67*/*	1.3	lower	75.88111	12.36694
2096	Hangal shettalli	Kumarappa	2096	72*/1	1.8	lower	75.88112	12.36695
2097	Hangal shettalli	Andani mane shanthappa	2097	72*/2	1.2	lower	75.88113	12.36696
2098	Hangal shettalli	Andani mane shanthappa	2098	72*/3	0.2	lower	75.88114	12.36697
2099	Hangal shettalli	Kumarappa	2099	72*/4	0.1	lower	75.88115	12.36698
2100	Hangal shettalli	Kumarappa	2100	72*/5	0.2	lower	75.88116	12.36699
2101	Hangal shettalli	D M Rajappa	2101	73*/1	0.7	lower	75.88117	12.36700
2102	Hangal shettalli	Pathela Mallappa	2102	73*/10	0.12	lower	75.88118	12.36701

Sl.No	Name of Village	Name of Farmer	Farmer Code	Survey No	Area (Ha)	Reaches	Latitude (Degree-Min-Sec)	Longitude (Degree-Min-Sec)
2103	Hangal shettalli	Ningappa	2103	73*/100	0.14	lower	75.88119	12.36702
2104	Hangal shettalli	Shri G / S / Krishnappa	2104	73*/101	0.2	lower	75.88120	12.36703
2105	Hangal shettalli	HN Neelakanthappa.	2105	73*/102	0.4	lower	75.88121	12.36704
2106	Hangal shettalli	Mr. / D / P / Mallappa	2106	73*/103	0.1	lower	75.88122	12.36705
2107	Hangal shettalli	D T Rudrappa	2107	73*/103P2	0.3	lower	75.88123	12.36706
2108	Hangal shettalli	HB Yogendra	2108	73*/104	0.1	lower	75.88124	12.36707
2109	Hangal shettalli		2109	73*/105	0.8	lower	75.88125	12.36708
2110	Hangal shettalli	Venkatesh	2110	73*/106	0.2	lower	75.88126	12.36709
2111	Hangal shettalli		2111	73*/107	0.3	lower	75.88127	12.36710
2112	Hangal shettalli	Bra / S / L / Seetharam	2112	73*/109	0.89	lower	75.88128	12.36711
2113	Hangal shettalli		2113	73*/110	0.2	lower	75.88129	12.36712
2114	Hangal shettalli	Erappa	2114	73*/111	0.98	lower	75.88130	12.36713
2115	Hangal shettalli	L / V / lingaraju	2115	73*/113	0.5	lower	75.88131	12.36714
2116	Hangal shettalli	LB Kushalappa.	2116	73*/114	0.4	lower	75.88132	12.36715
2117	Hangal shettalli	LB Kushalappa.	2117	73*/115	0.3	lower	75.88133	12.36716
2118	Hangal shettalli	Preetam DP .	2118	73*/116	0.98	lower	75.88134	12.36717
2119	Hangal shettalli	H M Vithala	2119	73*/12	0.4	lower	75.88135	12.36718
2120	Hangal shettalli	Mullugowdana Paapanna	2120	73*/122	0.2	lower	75.88136	12.36719
2121	Hangal shettalli	Bra / S / L / Seetharam	2121	73*/123	0.4	lower	75.88137	12.36720
2122	Hangal shettalli	S. S. Kiran	2122	73*/124	0.5	lower	75.88138	12.36721
2123	Hangal shettalli	Mullugowdana Kumaranna	2123	73*/13	0.32	lower	75.88139	12.36722
2124	Hangal shettalli	Duddegau Pathelamallanna	2124	73*/130P1	0.54	lower	75.88140	12.36723
2125	Hangal shettalli	H N Eswaraiah	2125	73*/130P2	0.21	lower	75.88141	12.36724
2126	Hangal shettalli	Jayashree	2126	73*/131	0.12	lower	75.88142	12.36725
2127	Hangal shettalli	Erappa	2127	73*/132	0.23	lower	75.88143	12.36726
2128	Hangal shettalli	MK Kariyappa	2128	73*/133	0.3	lower	75.88144	12.36727
2129	Hangal shettalli	MULLUGOWADM / VENKATATESH	2129	73*/136	0.5	lower	75.88145	12.36728

Sl.No	Name of Village	Name of Farmer	Farmer Code	Survey No	Area (Ha)	Reaches	Latitude (Degree-Min-Sec)	Longitude (Degree-Min-Sec)
2130	Hangal shettalli	H / N / Vijaya	2130	73*/140	0.2	lower	75.88146	12.36729
2131	Hangal shettalli	B.S.Venkappa	2131	73*/141	0.2	lower	75.88147	12.36730
2132	Hangal shettalli	B. Babu	2132	73*/142	0.1	lower	75.88148	12.36731
2133	Hangal shettalli	B G Purushotham	2133	73*/143	0.12	lower	75.88149	12.36732
2134	Hangal shettalli	Akkamma	2134	73*/144	0.32	lower	75.88150	12.36733
2135	Hangal shettalli	H. L. Thimmaiah	2135	73*/145	0.1	lower	75.88151	12.36734
2136	Hangal shettalli	DP Dayananda	2136	73*/146	0.2	lower	75.88152	12.36735
2137	Hangal shettalli	D P Eeramma	2137	73*/148	0.98	lower	75.88153	12.36736
2138	Hangal shettalli	H / Chandravati	2138	73*/151	0.4	lower	75.88154	12.36737
2139	Hangal shettalli	B G Harshotham	2139	73*/152	0.8	lower	75.88155	12.36738
2140	Hangal shettalli	Mrs. H / Gowramma	2140	73*/152P1	0.7	lower	75.88156	12.36739
2141	Hangal shettalli	HN Ramu	2141	73*/153	0.4	lower	75.88157	12.36740
2142	Hangal shettalli	H / N / Huvayya	2142	73*/154	0.98	lower	75.88158	12.36741
2143	Hangal shettalli	Malliah	2143	73*/155	0.6	lower	75.88159	12.36742
2144	Hangal shettalli	H / Chennabasappa	2144	73*/156	1	lower	75.88160	12.36743
2145	Hangal shettalli	HP Madhappa	2145	73*/157	0.5	lower	75.88161	12.36744
2146	Hangal shettalli	puttamma	2146	73*/158	0.1	lower	75.88162	12.36745
2147	Hangal shettalli	Vijaya HJ	2147	73*/159	0.1	lower	75.88163	12.36746
2148	Hangal shettalli	Mullugowdna erappa	2148	73*/16	0.2	lower	75.88164	12.36747
2149	Hangal shettalli	H K Shanthamma	2149	73*/160	0.2	lower	75.88165	12.36748
2150	Hangal shettalli	Subhadra M c	2150	73*/162	0.1	lower	75.88166	12.36749
2151	Hangal shettalli	Subhadra M c	2151	73*/163	0.2	lower	75.88167	12.36750
2152	Hangal shettalli	Subhadra M c	2152	73*/164	0.1	lower	75.88168	12.36751
2153	Hangal shettalli	D R Mohan	2153	73*/165	0.7	lower	75.88169	12.36752
2154	Hangal shettalli	D. M. Jayamma	2154	73*/166	0.4	lower	75.88170	12.36753
2155	Hangal shettalli	B J Parvati	2155	73*/167	1.5	lower	75.88171	12.36754
2156	Hangal shettalli	B P Krishnappa	2156	73*/168	0.2	lower	75.88172	12.36755

Sl.No	Name of Village	Name of Farmer	Farmer Code	Survey No	Area (Ha)	Reaches	Latitude (Degree-Min-Sec)	Longitude (Degree-Min-Sec)
2157	Hangal shettalli	S J Devadas.	2157	73*/169	0.98	lower	75.88173	12.36756
2158	Hangal shettalli	M M Bopayya.	2158	73*/170	0.24	lower	75.88174	12.36757
2159	Hangal shettalli	L A KASHI.	2159	73*/171	0.43	lower	75.88175	12.36758
2160	Hangal shettalli	L H Eerappa.	2160	73*/172	0.7	lower	75.88176	12.36759
2161	Hangal shettalli	D / K / Chandraraju	2161	73*/172	0.2	lower	75.88177	12.36760
2162	Hangal shettalli	L B Kushalappa.	2162	73*/173	0.1	lower	75.88178	12.36761
2163	Hangal shettalli	MULLUGUADM / VENKATATESH	2163	73*/173	0.2	lower	75.88179	12.36762
2164	Hangal shettalli	D M Chippappa	2164	73*/179P1	0.1	lower	75.88180	12.36763
2165	Hangal shettalli	Mrs. Muttamma	2165	73*/180	0.2	lower	75.88181	12.36764
2166	Hangal shettalli	HM Vithala	2166	73*/19	0.1	lower	75.88182	12.36765
2167	Hangal shettalli	A s Belliyappa	2167	73*/190	0.2	lower	75.88183	12.36766
2168	Hangal shettalli	Kumarappa	2168	73*/2	0.1	lower	75.88184	12.36767
2169	Hangal shettalli	HM Vithala	2169	73*/20	0.7	lower	75.88185	12.36768
2170	Hangal shettalli	Mr. / D / P / Mallappa	2170	73*/22	0.4	lower	75.88186	12.36769
2171	Hangal shettalli	Duddugowdna Mallaiah	2171	73*/23P1	1.5	lower	75.88187	12.36770
2172	Hangal shettalli	Subhadra M c	2172	73*/24	0.1	lower	75.88188	12.36771
2173	Hangal shettalli	Mullugowdna Hoovaiah	2173	73*/25	0.2	lower	75.88189	12.36772
2174	Hangal shettalli	D N Gangappa	2174	73*/26	0.1	lower	75.88190	12.36773
2175	Hangal shettalli	HM Vithala	2175	73*/28	0.7	lower	75.88191	12.36774
2176	Hangal shettalli	Muttamma	2176	73*/29	0.4	lower	75.88192	12.36775
2177	Hangal shettalli	Co Lingarana lingaraju	2177	73*/3	1.5	lower	75.88193	12.36776
2178	Hangal shettalli	D T Uttappa	2178	73*/30	0.1	lower	75.88194	12.36777
2179	Hangal shettalli	H M Vithala	2179	73*/32	1	lower	75.88195	12.36778
2180	Hangal shettalli	A N Appaiah	2180	73*/33	0.5	lower	75.88196	12.36779
2181	Hangal shettalli	L J Huvayya	2181	73*/34	0.4	lower	75.88197	12.36780
2182	Hangal shettalli	Jayappa	2182	73*/35P1	2	lower	75.88198	12.36781
2183	Hangal shettalli	Mr. / D / P / Mallappa	2183	73*/36	0.4	lower	75.88199	12.36782

Sl.No	Name of Village	Name of Farmer	Farmer Code	Survey No	Area (Ha)	Reaches	Latitude (Degree-Min-Sec)	Longitude (Degree-Min-Sec)
2184	Hangal shettalli	Co Lingarana lingaraju	2184	73/*/4	0.5	lower	75.88200	12.36783
2185	Hangal shettalli	Co Lingarana lingaraju	2185	73/*/42	0.3	lower	75.88201	12.36784
2186	Hangal shettalli	Jayappa	2186	73/*/44P1	0.5	lower	75.88202	12.36785
2187	Hangal shettalli	DR Mohan	2187	73/*/47	0.3	lower	75.88203	12.36786
2188	Hangal shettalli	Kumarappa	2188	73/*/49	0.1	lower	75.88204	12.36787
2189	Hangal shettalli	H M Vithala	2189	73/*/51	0.1	lower	75.88205	12.36788
2190	Hangal shettalli	HB Yogendra.	2190	73/*/52	0.1	lower	75.88206	12.36789
2191	Hangal shettalli	D T Uttappa	2191	73/*/55	0.3	lower	75.88207	12.36790
2192	Hangal shettalli	Anandani Shanthappa	2192	73/*/56	0.40	lower	75.88208	12.36791
2193	Hangal shettalli	D. M. Sannappa	2193	73/*/57	0.20	lower	75.88209	12.36792
2194	Hangal shettalli	Anandani Shanthappa	2194	73/*/59	0.59	lower	75.88210	12.36793
2195	Hangal shettalli	Appayya	2195	73/*/6	0.59	lower	75.88211	12.36794
2196	Hangal shettalli	H M Vithala	2196	73/*/60	0.40	lower	75.88212	12.36795
2197	Hangal shettalli	Naveen Basavakumar	2197	73/*/61	0.40	lower	75.88213	12.36796
2198	Hangal shettalli	G S Krishnappa	2198	73/*/63	0.20	lower	75.88214	12.36797
2199	Hangal shettalli	G S Krishnappa	2199	73/*/63	0.20	lower	75.88215	12.36798
2200	Hangal shettalli	GK Laxmana	2200	73/*/63	0.20	lower	75.88216	12.36799
2201	Hangal shettalli	B. P. Chennappa	2201	73/*/63	0.20	lower	75.88217	12.36800
2202	Hangal shettalli	BV Sheshappa	2202	73/*/63	2.94	lower	75.88218	12.36801
2203	Hangal shettalli	Mrs. M R Gangamma	2203	73/*/63	2.94	lower	75.88219	12.36802
2204	Hangal shettalli	H M Nanayya	2204	73/*/63	0.89	lower	75.88220	12.36803
2205	Hangal shettalli	H M Sadashiva	2205	73/*/63	0.69	lower	75.88221	12.36804
2206	Hangal shettalli	H N Savitharani	2206	73/*/63	1.1	lower	75.88222	12.36805
2207	Hangal shettalli	H. S. Nirvana Shetty	2207	73/*/63	1.3	lower	75.88223	12.36806
2208	Hangal shettalli	S P Ashwin	2208	73/*/64	1.5	lower	75.88224	12.36807
2209	Hangal shettalli	Co Lingarajugaudna Kumaranna	2209	73/*/66	0.6	lower	75.88225	12.36808
2210	Hangal shettalli	BG Poovamma	2210	73/*/67	0.7	lower	75.88226	12.36809

Sl.No	Name of Village	Name of Farmer	Farmer Code	Survey No	Area (Ha)	Reaches	Latitude (Degree-Min-Sec)	Longitude (Degree-Min-Sec)
2211	Hangal shettalli	L A Guruprasad.	2211	73*/68	0.1	lower	75.88227	12.36810
2212	Hangal shettalli	D / R / Kuttappa	2212	73*/70	0.7	lower	75.88228	12.36811
2213	Hangal shettalli	S.L.Sitaram	2213	73*/72	0.4	lower	75.88229	12.36812
2214	Hangal shettalli	S.L.Sitaram	2214	73*/73	0.87	lower	75.88230	12.36813
2215	Hangal shettalli	Kamamma	2215	73*/74	0.3	lower	75.88231	12.36814
2216	Hangal shettalli	Lingaraju Goud Kumaranna	2216	73*/77	0.98	lower	75.88232	12.36815
2217	Hangal shettalli	S Venkatesha	2217	73*/78	0.7	lower	75.88233	12.36816
2218	Hangal shettalli	Jayappa	2218	73*/79	1.8	lower	75.88234	12.36817
2219	Hangal shettalli	DR Mohan	2219	73*/7A	0.9	Upper	75.88235	12.36818
2220	Hangal shettalli	Mr. / D / P / Mallappa	2220	73*/8	0.9	Upper	75.88236	12.36819
2221	Hangal shettalli	Mrs. Harini	2221	73*/80	0.87	Upper	75.88237	12.36820
2222	Hangal shettalli	S. S. Kiran	2222	73*/81	0.87	Upper	75.88238	12.36821
2223	Hangal shettalli	L J Jayachandra	2223	73*/82	0.5	Upper	75.88239	12.36822
2224	Hangal shettalli	L J Jayachandra	2224	73*/83	0.1	Upper	75.88240	12.36823
2225	Hangal shettalli	Duddegaud Puppayya	2225	73*/84	0.8	Upper	75.88241	12.36824
2226	Hangal shettalli	HN Eswaraiah.	2226	73*/85	0.2	Upper	75.88242	12.36825
2227	Hangal shettalli	D P Eeramma	2227	73*/86	0.3	Upper	75.88243	12.36826
2228	Hangal shettalli	H. N. Nagaraju.	2228	73*/87	0.89	Upper	75.88244	12.36827
2229	Hangal shettalli	Mrs Muttamma	2229	73*/88	0.2	Upper	75.88245	12.36828
2230	Hangal shettalli	Appayya	2230	73*/89P1	0.98	Upper	75.88246	12.36829
2231	Hangal shettalli	S Venkatesh	2231	73*/89P2	0.5	Upper	75.88247	12.36830
2232	Hangal shettalli	D. M. Joyappa	2232	73*/9	0.4	Upper	75.88248	12.36831
2233	Hangal shettalli	B G Harshotham	2233	73*/90	0.3	Upper	75.88249	12.36832
2234	Hangal shettalli	L / B / BASAPPA	2234	73*/91	0.98	Upper	75.88250	12.36833
2235	Hangal shettalli	Shri / D / N / Tamayya	2235	73*/92	0.4	Upper	75.88251	12.36834
2236	Hangal shettalli	SP Ashwin	2236	73*/93	0.2	lower	75.88252	12.36835
2237	Hangal shettalli	Lingarajana Hoovaiah	2237	73*/95	0.4	lower	75.88253	12.36836

Sl.No	Name of Village	Name of Farmer	Farmer Code	Survey No	Area (Ha)	Reaches	Latitude (Degree-Min-Sec)	Longitude (Degree-Min-Sec)
2238	Hangal shettalli	Bra/ Jalajakshi	2238	73*/97	0.5	lower	75.88254	12.36837
2239	Hangal shettalli	Duddugowdna natelamallanna	2239	73*/98	0.32	lower	75.88255	12.36838
2240	Hangal shettalli	D P Mayurakshi	2240	73*/99	0.54	Upper	75.88256	12.36839
2241	Hangal shettalli	D/M/ Jayamma	2241	73*/9P1	0.21	Upper	75.88257	12.36840
2242	Hangal shettalli	H T Prathip	2242	74*/10	0.12	Upper	75.88258	12.36841
2243	Hangal shettalli	Yaduru annaiah	2243	74*/2	0.23	Upper	75.88259	12.36842
2244	Hangal shettalli	eramma	2244	74*/3	0.3	Upper	75.88260	12.36843
2245	Hangal shettalli	D T Purandara	2245	74*/4	1	Middle	75.88261	12.36844
2246	Hangal shettalli	Preetam DP .	2246	74*/5	0.7	Middle	75.88262	12.36845
2247	Hangal shettalli	Preetam DP .	2247	74*/6	0.97	Upper	75.88263	12.36846
2248	Hangal shettalli	D/T/ Purandara	2248	74*/7	1.3	Upper	75.88264	12.36847
2249	Hangal shettalli	D/N / Gangappa	2249	74*/8	1.8	Upper	75.88265	12.36848
2250	Hangal shettalli	co Lingarajana lingaraju	2250	74*/9	1.2	Upper	75.88266	12.36849
2251	Hangal shettalli	Mrs. Muttamma	2251	75*/1	0.2	Upper	75.88267	12.36850
2252	Hangal shettalli	Mullugowda Kumarappa	2252	75*/2	0.1	Middle	75.88268	12.36851
2253	Hangal shettalli	Mrs. Muttamma	2253	75*/3	0.2	Middle	75.88269	12.36852
2254	Hangal shettalli	Mrs. Muttamma	2254	75*/4	0.7	Upper	75.88270	12.36853
2255	Hangal shettalli	Sathish kumar c b	2255	91*/2	0.12	Upper	75.88271	12.36854
2256	Hangal shettalli	H M Vithala	2256	91*/3	0.14	Upper	75.88272	12.36855
2257	Hangal shettalli	Sathish kumar c b	2257	91*/4	0.2	Upper	75.88273	12.36856
2258	Hangal shettalli	Pathela Mallappa	2258	91*/5	0.4	Upper	75.88274	12.36857
2259	Hangal shettalli	D P Eeramma	2259	93*/1	0.1	lower	75.88275	12.36858
2260	Hangal shettalli	Mullugaud Kumarappa	2260	93*/2	0.3	lower	75.88276	12.36859
2261	Hangal shettalli	Mullugaud Kumarappa	2261	93*/3	0.1	lower	75.88277	12.36860
2262	Hangal shettalli	D P Eeramma	2262	93*/4	0.8	lower	75.88278	12.36861
2263	Hangal shettalli	Mullugaud Kumarappa	2263	93*/5	0.2	lower	75.88279	12.36862
2264	Abhimata	Abbimata	2264	27/3	0.7	lower	75.88280	12.36863

Sl.No	Name of Village	Name of Farmer	Farmer Code	Survey No	Area (Ha)	Reaches	Latitude (Degree-Min-Sec)	Longitude (Degree-Min-Sec)
2265	Abhimata	Abbimata	2265	27/2p1	4	lower	75.88281	12.36864
2266	Abhimata	Mrs S B Akamma	2266	27/19	5.3	Middle	75.88282	12.36865
2267	Abhimata	Mrs S B Akamma	2267	27/21	0.12	Upper	75.88283	12.36866
2268	Abhimata	Mrs S B Akamma	2268	27/27	0.1	Upper	75.88284	12.36867
2269	Abhimata	Shree Jagadguru Muraraiendra	2269	28/*	0.3	Upper	75.88285	12.36868
2270	Abhimata	Shree Jagadguru Muraraiendra	2270	20/*	0.5	Upper	75.88286	12.36869
2271	Abhimata	Abbimata	2271	23/	3.6	Upper	75.88287	12.36870
2272	Abhimata	Abbimata	2272	23/*/*	10	Upper	75.88288	12.36871
2273	Abhimata	Abbimata	2273	23/*/*	10.2	Upper	75.88289	12.36872
2274	Abhimata	Abbimata	2274	23/*/*	10	Upper	75.88290	12.36873
2275	Abhimata	Mrs Gayithri Mruthunijava	2275	23*/1	10	Upper	75.88291	12.36874
2276	Abhimata	Mrs Gayithri Mruthunijava	2276	23*/1	5	Upper	75.88292	12.36875
2277	Abhimata	Mrs Gayithri Mruthunijava	2277	23*/1	5	Upper	75.88293	12.36876
2278	Abhimata	Mrs Gayithri Mruthunijava	2278	23*/2	5	Upper	75.88294	12.36877
2279	Abhimata	Mrs Gayithri Mruthunijava	2279	23*/2	4	Upper	75.88295	12.36878
2280	Abhimata	Mrs Gayithri Mruthunijava	2280	23*/3	4	Upper	75.88296	12.36879
2281	Abhimata	Mrs Gayithri Mruthunijava	2281	23*/3	1.5	Upper	75.88297	12.36880
2282	Abhimata	Mrs Gayithri Mruthunijava	2282	23*/3	1.3	Upper	75.88298	12.36881
2283	Abhimata	B G Nagaveni w/o Late Gurumallash	2283	23*/4	1.3	Upper	75.88299	12.36882
2284	Abhimata	B G Nagaveni w/o Late Gurumallash	2284	23*/4	0.6	Upper	75.88300	12.36883
2285	Abhimata	B G Nagaveni w/o Late Gurumallash	2285	23*/4	0.4	Upper	75.88301	12.36884
2286	Abhimata	Shree Jagadguru Muraraiendra	2286	25/*/*	0.4	Upper	75.88302	12.36885
2287	Abhimata	Shree Jagadguru Muraraiendra	2287	27*/1	1.1	Upper	75.88303	12.36886
2288	Abhimata	Mrs S B Akamma w/o Late S S Basanna	2288	27*/19	0.97	Upper	75.88304	12.36887
2289	Abhimata	Mrs S B Akamma w/o Late S S Basanna	2289	27*/21	0.12	Upper	75.88305	12.36888
2290	Abhimata	Mrs S B Akamma w/o Late S S Basanna	2290	27*/27	0.1	Upper	75.88306	12.36889
2291	Abhimata	Abbimata	2291	27*/2P1	0.2	Upper	75.88307	12.36890

Sl.No	Name of Village	Name of Farmer	Farmer Code	Survey No	Area (Ha)	Reaches	Latitude (Degree-Min-Sec)	Longitude (Degree-Min-Sec)
2292	Abhimata	Shree Jagadguru Muraraiendra	2292	27/*/2P2	5.2	Upper	75.88308	12.36891
2293	Abhimata	Abbimata	2293	27/*/3	4.2	Upper	75.88309	12.36892
2294	Abhimata	B S Shivanna S/O Late Siddiah	2294	27/*/30	4.2	Upper	75.88310	12.36893
2295	Abhimata	B S Shivanna S/O Late Siddiah	2295	27/*/31	0.3	Upper	75.88311	12.36894
2296	Abhimata	B S Shivanna S/O Late Siddiah	2296	27/*/32a	0.1	Upper	75.88312	12.36895
2297	Abhimata	Mrs B S Akkamma	2297	27/*/37	0.2	Upper	75.88313	12.36896
2298	Abhimata	Mrs S B AKamma w/o Late S S Basappa	2298	27/*/39	0.1	Upper	75.88314	12.36897
2299	Abhimata	Abbimata	2299	27/*/4	0.2	Upper	75.88315	12.36898
2300	Abhimata	Shree Jagadguru Muraraiendra	2300	27/A/3	0.7	Upper	75.88316	12.36899
2301	Abhimata	N M Rajshekarappa	2301	30/*/6	5.2	Lower	75.88317	12.36900
2302	Abhimata	Abbimata	2302	30/*/6P1	1	Upper	75.88318	12.36901
2303	Abhimata	S R Subbiah	2303	30/*/6P2	4.5	Upper	75.88319	12.36902
2304	Abhimata	Abbimata	2304	30/*/7	0.2	Upper	75.88320	12.36903
2305	Abhimata	Abbimata	2305	30/*/7	3	Upper	75.88321	12.36904
2306	Abhimata	S L Seetharam	2306	30/*/8	3.1	Upper	75.88322	12.36905
2307	Abhimata	S L Seetharam	2307	30/*/8	5.2	Upper	75.88323	12.36906
2308	Abhimata	Abbimata	2308	30/*/8P1	5.2	Upper	75.88324	12.36907
2309	Abhimata	Abbimata	2309	30/*/8P1	0.78	Upper	75.88325	12.36908
2310	Abhimata	S L Seetharam	2310	30/*/9	0.78	Upper	75.88326	12.36909
2311	Abhimata	S L Seetharam	2311	30/*/9	0.78	Upper	75.88327	12.36910
2312	Abhimata	S L Seetharam	2312	30/*/9	0.78	Upper	75.88328	12.36911
2313	Abhimata	Shree Jagadguru Muraraiendra	2313	30/A/2	0.78	Upper	75.88329	12.36912
2314	Abhimata	Shree Jagadguru Muraraiendra	2314	30/A/2	1.4	Upper	75.88330	12.36913
2315	Abhimata	Shree Jagadguru Muraraiendra	2315	30/A/4	1.4	Upper	75.88331	12.36914
2316	Abhimata	Shree Jagadguru Muraraiendra	2316	30/A/5	2.6	Upper	75.88332	12.36915
2317	Abhimata	Shree Jagadguru Muraraiendra	2317	30/A/5	2.6	Upper	75.88333	12.36916
2318	Abhimata	Abbimata	2318	36/*/1	2.8	Upper	75.88334	12.36917

Sl.No	Name of Village	Name of Farmer	Farmer Code	Survey No	Area (Ha)	Reaches	Latitude (Degree-Min-Sec)	Longitude (Degree-Min-Sec)
2319	Abhimata	S R Subbiah	2319	36/*/1	0.3	Upper	75.88335	12.36918
2320	Abhimata	H B Jayaram	2320	36/*/1	0.1	Upper	75.88336	12.36919
2321	Abhimata	N M Rajshekarappa	2321	36/*/2	1	Upper	75.88337	12.36920
2322	Abhimata	N S Ragnu w/O Naniappa	2322	36/*/3	6.4	Upper	75.88338	12.36921
2323	Abhimata	N S Ragnu w/O Naniappa	2323	36/*/3	0.1	Upper	75.88339	12.36922
2324	Abhimata	N S Ragnu w/O Naniappa	2324	36/*/3	0.2	Upper	75.88340	12.36923
2325	Abhimata	S N Nanjappa S/O Ninanna	2325	36/*/4	0.2	Upper	75.88341	12.36924
2326	Abhimata	S N Nanjappa S/O Ninanna	2326	36/*/4	0.2	Upper	75.88342	12.36925
2327	Abhimata	S N Nanjappa S/O Ninanna	2327	36/*/4	0.2	Upper	75.88343	12.36926
2328	Abhimata	Abbimata	2328	36/A/*	0.2	Upper	75.88344	12.36927
2329	Abhimata	Abbimata	2329	37/*/1	21	Upper	75.88345	12.36928
2330	Abhimata	S R Subbiah	2330	37/*/1	1.5	Upper	75.88346	12.36929
2331	Abhimata	S N Ragnu S/O S N Naniappa	2331	37/*/2	0.2	Upper	75.88347	12.36930
2332	Thalthareshetty	Prithvikumar B.C. .	2332	100/*/43	0.2	Upper	75.88348	12.36931
2333	Thalthareshetty	B M VASANTHA	2333	100/*/45P1	0.89	Upper	75.88349	12.36932
2334	Thalthareshetty	B / J / Nadappa	2334	100/*/45P2	0.2	Upper	75.88350	12.36933
2335	Thalthareshetty	KD KALAPPA	2335	100/*/47	0.98	Upper	75.88351	12.36934
2336	Thalthareshetty	H N Raju	2336	100/*/47A	0.5	Upper	75.88352	12.36935
2337	Thalthareshetty	H N Raju	2337	100/*/48	0.4	Upper	75.88353	12.36936
2338	Thalthareshetty	Mrs. KM Seethamma	2338	100/*/5	0.3	Upper	75.88354	12.36937
2339	Thalthareshetty	KD KALAPPA	2339	100/*/6	0.98	Upper	75.88355	12.36938
2340	Thalthareshetty	Appayya	2340	100/*/7	0.4	Upper	75.88356	12.36939
2341	Thalthareshetty	Kamana Puppayya	2341	100/*/9	0.2	Upper	75.88357	12.36940
2342	Thalthareshetty	Mrs. M B Savita	2342	118/*/15	0.4	Upper	75.88358	12.36941
2343	Thalthareshetty	B / Devaki	2343	118/*/16	0.5	Upper	75.88359	12.36942
2344	Thalthareshetty	GOWRAMMA	2344	118/*/17	0.32	Upper	75.88360	12.36943
2345	Thalthareshetty	B. P. Ponnappa.	2345	118/*/170	0.54	Upper	75.88361	12.36944

Sl.No	Name of Village	Name of Farmer	Farmer Code	Survey No	Area (Ha)	Reaches	Latitude (Degree-Min-Sec)	Longitude (Degree-Min-Sec)
2346	Thalthareshetty	GOWRAMMA	2346	118/*/18	0.21	Upper	75.88362	12.36945
2347	Thalthareshetty	BAGGANA DIDDIAH	2347	118/*/180	0.12	Upper	75.88363	12.36946
2348	Thalthareshetty	Dinesh	2348	118/*/181	0.23	Upper	75.88364	12.36947
2349	Thalthareshetty	K / P / Ganapathi	2349	118/*/182	0.3	Upper	75.88365	12.36948
2350	Thalthareshetty	B / P / Basavaraj	2350	118/*/183	0.5	Upper	75.88366	12.36949
2351	Thalthareshetty	ROOPA B S	2351	118/*/184	0.2	Upper	75.88367	12.36950
2352	Thalthareshetty	B / M Somaiah	2352	118/*/19	0.2	Upper	75.88368	12.36951
2353	Thalthareshetty	B. Naveen	2353	118/*/20	0.1	Upper	75.88369	12.36952
2354	Thalthareshetty	B.S Dinesha	2354	118/*/21	0.12	Middle	75.88370	12.36953
2355	Thalthareshetty	AKKAMMA	2355	118/*/21P1	0.32	Middle	75.88371	12.36954
2356	Thalthareshetty	G.L. Yadugiri.	2356	118/*/22	0.1	Middle	75.88372	12.36955
2357	Thalthareshetty	I / B / Devaki	2357	118/*/23	0.2	Middle	75.88373	12.36956
2358	Thalthareshetty	Byra	2358	118/*/24	0.98	Middle	75.88374	12.36957
2359	Thalthareshetty	B.S Dinesh	2359	118/*/25	0.4	Middle	75.88375	12.36958
2360	Thalthareshetty	G.L. Yadugiri.	2360	118/*/27	0.8	Middle	75.88376	12.36959
2361	Thalthareshetty	KP Bettaswamy.	2361	118/*/28	0.7	Middle	75.88377	12.36960
2362	Thalthareshetty	B.S Dinesh	2362	118/*/28a	0.4	Middle	75.88378	12.36961
2363	Thalthareshetty	Mrs. M B Savita	2363	118/*/3	0.98	Middle	75.88379	12.36962
2364	Thalthareshetty	Mrs. M B Savita	2364	118/*/30	0.6	Middle	75.88380	12.36963
2365	Thalthareshetty	KP Bettaswamy.	2365	118/*/31	1	Middle	75.88381	12.36964
2366	Thalthareshetty	I / B / Devaki	2366	118/*/34	0.5	Middle	75.88382	12.36965
2367	Thalthareshetty	B. Naveen	2367	118/*/35	0.1	Middle	75.88383	12.36966
2368	Thalthareshetty	G.L. Yadugiri.	2368	118/*/36	0.1	Middle	75.88384	12.36967
2369	Thalthareshetty	G.L. Yadugiri.	2369	118/*/37	0.2	Middle	75.88385	12.36968
2370	Thalthareshetty	N / M / Basavakumara	2370	118/*/37P1	0.2	Middle	75.88386	12.36969
2371	Thalthareshetty	G.L. Yadugiri.	2371	118/*/38	0.1	Middle	75.88387	12.36970
2372	Thalthareshetty	G.L. Yadugiri.	2372	118/*/39	0.2	Middle	75.88388	12.36971

Sl.No	Name of Village	Name of Farmer	Farmer Code	Survey No	Area (Ha)	Reaches	Latitude (Degree-Min-Sec)	Longitude (Degree-Min-Sec)
2373	Thalthareshetty	Mrs. M B Savita	2373	118/*/4	0.1	Middle	75.88389	12.36972
2374	Thalthareshetty	B / Devaki	2374	118/*/40P1	0.7	Middle	75.88390	12.36973
2375	Thalthareshetty	CHANDRAHASA	2375	118/*/40P2	0.4	Middle	75.88391	12.36974
2376	Thalthareshetty	CHANDRAHASA	2376	118/*/41	1.5	Middle	75.88392	12.36975
2377	Thalthareshetty	G.L. Yadugiri.	2377	118/*/42	0.2	Middle	75.88393	12.36976
2378	Thalthareshetty	G.L. Yadugiri.	2378	118/*/43	0.98	Middle	75.88394	12.36977
2379	Thalthareshetty	KALAPPA	2379	118/*/44	0.24	Middle	75.88395	12.36978
2380	Thalthareshetty	Girish	2380	118/*/45P1	0.43	Middle	75.88396	12.36979
2381	Thalthareshetty	MUTTANNA	2381	118/*/45P2	0.7	Middle	75.88397	12.36980
2382	Thalthareshetty	B. Naveen	2382	118/*/47	0.2	Middle	75.88398	12.36981
2383	Thalthareshetty	G.L. Yadugiri.	2383	118/*/48	0.1	Middle	75.88399	12.36982
2384	Thalthareshetty	Mallikarjuna	2384	118/*/49	0.2	Middle	75.88400	12.36983
2385	Thalthareshetty	G.L. Yadugiri.	2385	118/*/5	0.1	Middle	75.88401	12.36984
2386	Thalthareshetty	K P Ganapathi	2386	118/*/50	0.2	Middle	75.88402	12.36985
2387	Thalthareshetty	Rajasekharappa	2387	118/*/50P1	0.1	Lower	75.88403	12.36986
2388	Thalthareshetty	CHANDRAHASA	2388	118/*/51	0.2	Lower	75.88404	12.36987
2389	Thalthareshetty	NEMAMMA	2389	118/*/52	0.1	Lower	75.88405	12.36988
2390	Thalthareshetty	Mrs. Nirmala	2390	118/*/53P1	0.7	Lower	75.88406	12.36989
2391	Thalthareshetty	BK Channappa	2391	118/*/53P2	0.4	Lower	75.88407	12.36990
2392	Thalthareshetty	SK Nanjappa	2392	118/*/54P1	1.5	Lower	75.88408	12.36991
2393	Thalthareshetty	S / B Shanthappa	2393	118/*/54P1	0.1	Lower	75.88409	12.36992
2394	Thalthareshetty	BK Channappa	2394	118/*/54P2	0.2	Lower	75.88410	12.36993
2395	Thalthareshetty	G.L. Yadugiri.	2395	118/*/56	0.1	Lower	75.88411	12.36994
2396	Thalthareshetty	B.S Srikanth.	2396	118/*/57	0.7	Lower	75.88412	12.36995
2397	Thalthareshetty	SHANTHAMMA	2397	118/*/57A	0.4	Lower	75.88413	12.36996
2398	Thalthareshetty	C / N / Changappa	2398	118/*/57B	1.5	Lower	75.88414	12.36997
2399	Thalthareshetty	BAGGANA MALLAPPANAVARA	2399	118/*/57P1	0.1	Lower	75.88415	12.36998

Sl.No	Name of Village	Name of Farmer	Farmer Code	Survey No	Area (Ha)	Reaches	Latitude (Degree-Min-Sec)	Longitude (Degree-Min-Sec)
2400	Thalthareshetty	Byra	2400	118*/58P1	1	Lower	75.88416	12.36999
2401	Thalthareshetty	GOWRAMMA	2401	118*/58P2	0.5	Lower	75.88417	12.37000
2402	Thalthareshetty	B M Kariyappa	2402	118*/58P3	0.4	Lower	75.88418	12.37001
2403	Thalthareshetty	Lakshamma	2403	118*/58P4	2	Lower	75.88419	12.37002
2404	Thalthareshetty	Smitha Naveen.	2404	118*/59	0.4	Lower	75.88420	12.37003
2405	Thalthareshetty	SOMAIAH	2405	118*/59P1	0.5	Lower	75.88421	12.37004
2406	Thalthareshetty	B.L. Raghu	2406	118*/59P3	0.3	Lower	75.88422	12.37005
2407	Thalthareshetty	Lakshamma	2407	118*/59P4	0.5	Lower	75.88423	12.37006
2408	Thalthareshetty	G.L. Yadugiri.	2408	118*/6	0.3	Middle	75.88424	12.37007
2409	Thalthareshetty	B / N / Shantappa	2409	118*/60P1	0.1	Middle	75.88425	12.37008
2410	Thalthareshetty	B / M / Somaiah	2410	118*/60P2	0.1	Middle	75.88426	12.37009
2411	Thalthareshetty	B / G / Nadappa	2411	118*/60P3	0.1	Middle	75.88427	12.37010
2412	Thalthareshetty	KAMALA	2412	118*/60P4	0.3	Middle	75.88428	12.37011
2413	Thalthareshetty	M. B. Savita	2413	118*/60P5	0.40	Middle	75.88429	12.37012
2414	Thalthareshetty	B. M. Duddiah	2414	118*/61	0.20	Middle	75.88430	12.37013
2415	Thalthareshetty	Mrs. M R Gangamma	2415	118*/61P1	0.59	Middle	75.88431	12.37014
2416	Thalthareshetty	B / S / Mallikarjuna	2416	118*/62P2	0.59	Middle	75.88432	12.37015
2417	Thalthareshetty	B / M / Mahesh	2417	118*/62P3	0.40	Middle	75.88433	12.37016
2418	Thalthareshetty	Muthappa	2418	118*/62P4	0.40	Middle	75.88434	12.37017
2419	Thalthareshetty	B / S / Mallikarjuna	2419	118*/64	0.20	Middle	75.88435	12.37018
2420	Thalthareshetty	B / N / Shantappa	2420	118*/65.	0.20	Middle	75.88436	12.37019
2421	Thalthareshetty	Naveen Basavakumar.	2421	118*/66	0.20	Middle	75.88437	12.37020
2422	Thalthareshetty	Naveen Basavakumar.	2422	118*/68	0.20	Middle	75.88438	12.37021
2423	Thalthareshetty	G.L. Yadugiri.	2423	118*/7	2.94	Middle	75.88439	12.37022
2424	Thalthareshetty	Kamana P / Basappa	2424	118*/71	2.94	Middle	75.88440	12.37023
2425	Thalthareshetty	BD PUNEET	2425	118*/72	0.89	Middle	75.88441	12.37024
2426	Thalthareshetty	Rajasekharappa	2426	118*/8	0.69	Middle	75.88442	12.37025

Sl.No	Name of Village	Name of Farmer	Farmer Code	Survey No	Area (Ha)	Reaches	Latitude (Degree-Min-Sec)	Longitude (Degree-Min-Sec)
2427	Thalthareshetty	Baggana P. Ponnappa	2427	18/**/137	1.1	Middle	75.88443	12.37026
2428	Thalthareshetty	B D Joyappa	2428	18/**/207	1.3	Middle	75.88444	12.37027
2429	Thalthareshetty	Baggana P. Ponnappa	2429	18/**/208	1.5	Middle	75.88445	12.37028
2430	Thalthareshetty	Baggana P. Ponnappa	2430	18*/10	0.6	Middle	75.88446	12.37029
2431	Thalthareshetty	H. E. Narayana	2431	18*/100	0.7	Middle	75.88447	12.37030
2432	Thalthareshetty	BASAVA	2432	18*/101	0.1	Middle	75.88448	12.37031
2433	Thalthareshetty	H S BELLİYAPPA	2433	18*/102	0.7	Middle	75.88449	12.37032
2434	Thalthareshetty	B / N Mallikarjuna	2434	18*/103	0.4	Middle	75.88450	12.37033
2435	Thalthareshetty	B. G. Nagaveeni	2435	18*/104	0.87	Middle	75.88451	12.37034
2436	Thalthareshetty	B. G. Nagaveeni	2436	18*/105	0.3	Middle	75.88452	12.37035
2437	Thalthareshetty	DODDAIAH	2437	18*/106	0.98	Middle	75.88453	12.37036
2438	Thalthareshetty	Girish B.M. .	2438	18*/107	0.7	Middle	75.88454	12.37037
2439	Thalthareshetty	MUTTANNA	2439	18*/108	1.8	Middle	75.88455	12.37038
2440	Thalthareshetty	NINGA	2440	18*/109	0.9	Middle	75.88456	12.37039
2441	Thalthareshetty	BS Prashant Kumar	2441	18*/11	0.9	Middle	75.88457	12.37040
2442	Thalthareshetty	Muthappa	2442	18*/110	0.87	Middle	75.88458	12.37041
2443	Thalthareshetty	KALAPPA	2443	18*/110A	0.87	Middle	75.88459	12.37042
2444	Thalthareshetty	D K Kaveri	2444	18*/111P1	0.5	Middle	75.88460	12.37043
2445	Thalthareshetty	U / M Seethamma	2445	18*/111P2	0.1	Middle	75.88461	12.37044
2446	Thalthareshetty	C. Mahesh	2446	18*/112	0.8	Middle	75.88462	12.37045
2447	Thalthareshetty	Mrs. K / A Thangamma	2447	18*/113	0.2	Middle	75.88463	12.37046
2448	Thalthareshetty	K P Ganapathi	2448	18*/115	0.3	Middle	75.88464	12.37047
2449	Thalthareshetty	B K NAVEEN	2449	18*/117	0.89	Middle	75.88465	12.37048
2450	Thalthareshetty	B K NAVEEN	2450	18*/118	0.2	Middle	75.88466	12.37049
2451	Thalthareshetty	Mrs. B K Belligamma	2451	18*/118P1	0.98	Middle	75.88467	12.37050
2452	Thalthareshetty	UD Mogappa	2452	18*/119	0.5	Middle	75.88468	12.37051
2453	Thalthareshetty	Billavara Krishnappa	2453	18*/119A1	0.4	Middle	75.88469	12.37052

Sl.No	Name of Village	Name of Farmer	Farmer Code	Survey No	Area (Ha)	Reaches	Latitude (Degree-Min-Sec)	Longitude (Degree-Min-Sec)
2454	Thalthareshetty	B / Praveen	2454	18*/119A-2	0.3	Middle	75.88470	12.37053
2455	Thalthareshetty	Bommappa	2455	18*/11A	0.98	Middle	75.88471	12.37054
2456	Thalthareshetty	D K Kaveri	2456	18*/12	0.4	Middle	75.88472	12.37055
2457	Thalthareshetty	MK Bhaskara Achar	2457	18*/120	0.2	Middle	75.88473	12.37056
2458	Thalthareshetty	US Bhubaneswar.	2458	18*/121	0.4	Middle	75.88474	12.37057
2459	Thalthareshetty	H P THIMMAIAH	2459	18*/122	0.5	Middle	75.88475	12.37058
2460	Thalthareshetty	B K NAVEEN	2460	18*/123	0.32	Middle	75.88476	12.37059
2461	Thalthareshetty	Kamana P / Rudrappa	2461	18*/123P2	0.54	Middle	75.88477	12.37060
2462	Thalthareshetty	P / sinya of Kura	2462	18*/124	0.21	Middle	75.88478	12.37061
2463	Thalthareshetty	HG Basaviya	2463	18*/124A	0.12	Middle	75.88479	12.37062
2464	Thalthareshetty	Thangamma	2464	18*/125P1	0.23	Middle	75.88480	12.37063
2465	Thalthareshetty	Kumarappa	2465	18*/125P2	0.3	Middle	75.88481	12.37064
2466	Thalthareshetty	PUTTAMMA	2466	18*/125P3	1	Middle	75.88482	12.37065
2467	Thalthareshetty	Machayya	2467	18*/126P1	0.7	Middle	75.88483	12.37066
2468	Thalthareshetty	B.S.Ganapathy	2468	18*/126P2	0.97	Middle	75.88484	12.37067
2469	Thalthareshetty	Ashwin D.S. .	2469	18*/127	1.3	Middle	75.88485	12.37068
2470	Thalthareshetty	BD Changappa	2470	18*/127P1	1.8	Middle	75.88486	12.37069
2471	Thalthareshetty	B / D Joyappa	2471	18*/128	1.2	Middle	75.88487	12.37070
2472	Thalthareshetty	NOKAVALU HOQVAIH	2472	18*/13	0.2	Middle	75.88488	12.37071
2473	Thalthareshetty	Amit Kumar Soni.	2473	18*/131	0.1	Middle	75.88489	12.37072
2474	Thalthareshetty	Chinnappa	2474	18*/132P2	0.2	Middle	75.88490	12.37073
2475	Thalthareshetty	Harijan Muthappa	2475	18*/133	0.7	Middle	75.88491	12.37074
2476	Thalthareshetty	Amit Kumar Soni.	2476	18*/136	0.12	Middle	75.88492	12.37075
2477	Thalthareshetty	BAGGANA P PONNAPPA	2477	18*/137P1	0.14	Middle	75.88493	12.37076
2478	Thalthareshetty	Baggana P. Anil Kumar Bagga	2478	18*/138	0.2	Middle	75.88494	12.37077
2479	Thalthareshetty	Baggana PONNAPPA	2479	18*/139	0.4	Middle	75.88495	12.37078
2480	Thalthareshetty	DODDAIAH	2480	18*/14	0.1	Middle	75.88496	12.37079

Sl.No	Name of Village	Name of Farmer	Farmer Code	Survey No	Area (Ha)	Reaches	Latitude (Degree-Min-Sec)	Longitude (Degree-Min-Sec)
2481	Thalthareshetty	Mrs. B K Belligamma	2481	18*/140A	0.3	Middle	75.88497	12.37080
2482	Thalthareshetty	President's Serviceman's Association	2482	18*/140P1	0.1	Middle	75.88498	12.37081
2483	Thalthareshetty	Mrs. B K Whitegamma	2483	18*/140P2	0.8	Middle	75.88499	12.37082
2484	Thalthareshetty	Changappa	2484	18*/142	0.2	Lower	75.88500	12.37083
2485	Thalthareshetty	Y / r / Nandakumar	2485	18*/142P1	0.7	Lower	75.88501	12.37084
2486	Thalthareshetty	Y / r / Nandakumar	2486	18*/143	2.1	Lower	75.88502	12.37085
2487	Thalthareshetty	BD Changappa	2487	18*/144	1.2	Lower	75.88503	12.37086
2488	Thalthareshetty	BD Changappa	2488	18*/145	0.12	Lower	75.88504	12.37087
2489	Thalthareshetty	Y / r / Nandakumar	2489	18*/146	0.1	Lower	75.88505	12.37088
2490	Thalthareshetty	Y / r / Nandakumar	2490	18*/147	0.3	Lower	75.88506	12.37089
2491	Thalthareshetty	Y / r / Nandakumar	2491	18*/148P1	0.5	Lower	75.88507	12.37090
2492	Thalthareshetty	Kumarappa	2492	18*/148P2	1.7	Lower	75.88508	12.37091
2493	Thalthareshetty	B. J. Bharati	2493	18*/149	1.5	Lower	75.88509	12.37092
2494	Thalthareshetty	HAKAGADA DODDAMANE	2494	18*/15	1.7	Lower	75.88510	12.37093
2495	Thalthareshetty	B K NAVEEN	2495	18*/150	2.1	Lower	75.88511	12.37094
2496	Thalthareshetty	RUDRAPPA	2496	18*/150P1	0.98	Lower	75.88512	12.37095
2497	Thalthareshetty	Chinnappa	2497	18*/151	1.6	Lower	75.88513	12.37096
2498	Thalthareshetty	Bapuji Youth Association	2498	18*/152	1.43	Lower	75.88514	12.37097
2499	Thalthareshetty	Bilavara Padmappa Poojarv	2499	18*/152P99	1.4	Lower	75.88515	12.37098
2500	Thalthareshetty	Mrs. K / S Sharada	2500	18*/154P1	1.65	Lower	75.88516	12.37099
2501	Thalthareshetty	Belliappa	2501	18*/154P2	1.2	Lower	75.88517	12.37100
2502	Thalthareshetty	Amit Kumar Soni.	2502	18*/155	1.2	Lower	75.88518	12.37101
2503	Thalthareshetty	Nirmala Rajasekhar	2503	18*/156	1.3	Lower	75.88519	12.37102
2504	Thalthareshetty	B K NAVEEN	2504	18*/156P1	1.3	Lower	75.88520	12.37103
2505	Thalthareshetty	B K NAVEEN	2505	18*/157	0.6	Lower	75.88521	12.37104
2506	Thalthareshetty	HAKAGADA DODDAMANE	2506	18*/16	0.2	Lower	75.88522	12.37105
2507	Thalthareshetty	B / J / Bharathi	2507	18*/160	0.1	Lower	75.88523	12.37106

Sl.No	Name of Village	Name of Farmer	Farmer Code	Survey No	Area (Ha)	Reaches	Latitude (Degree-Min-Sec)	Longitude (Degree-Min-Sec)
2508	Thalthareshetty	K / P / Rudrappa	2508	18*/161	0.7	Lower	75.88524	12.37107
2509	Thalthareshetty	D K Lingaraju	2509	18*/162	0.4	Lower	75.88525	12.37108
2510	Thalthareshetty	BM Govardhan Murthy	2510	18*/164	1.5	Lower	75.88526	12.37109
2511	Thalthareshetty	Kamana Rudrappa	2511	18*/165P1	0.1	Lower	75.88527	12.37110
2512	Thalthareshetty	GL Reddy	2512	18*/165P2	1	Lower	75.88528	12.37111
2513	Thalthareshetty	UD Somaiah	2513	18*/167	0.5	Lower	75.88529	12.37112
2514	Thalthareshetty	Udalli K / Ilayayya	2514	18*/168	0.4	Lower	75.88530	12.37113
2515	Thalthareshetty	UD Mogappa	2515	18*/169	2	Lower	75.88531	12.37114
2516	Thalthareshetty	Uttayya	2516	18*/17	0.4	Lower	75.88532	12.37115
2517	Thalthareshetty	Thimmaiah B K	2517	18*/170P1	0.5	Lower	75.88533	12.37116
2518	Thalthareshetty	Mrs. K S Ningamma	2518	18*/170P2	0.3	Lower	75.88534	12.37117
2519	Thalthareshetty	Baggada P. Anil Kumar	2519	18*/171	0.5	Lower	75.88535	12.37118
2520	Thalthareshetty	Baggada P. Anil Kumar	2520	18*/172	0.3	Lower	75.88536	12.37119
2521	Thalthareshetty	Baggada P. Anil Kumar	2521	18*/173P1	0.1	Lower	75.88537	12.37120
2522	Thalthareshetty	B M VASANTHA	2522	18*/173P2	0.1	Lower	75.88538	12.37121
2523	Thalthareshetty	B M VASANTHA	2523	18*/174p2	0.1	Lower	75.88539	12.37122
2524	Thalthareshetty	B / D Changappa	2524	18*/175P1	0.3	Lower	75.88540	12.37123
2525	Thalthareshetty	Baggadda Krishnappa	2525	18*/175P2	0.40	Lower	75.88541	12.37124
2526	Thalthareshetty	Bassappa	2526	18*/18	0.20	Lower	75.88542	12.37125
2527	Thalthareshetty	U / D / Somaiah	2527	18*/180	0.59	Lower	75.88543	12.37126
2528	Thalthareshetty	Kamana Rudrappa	2528	18*/181P1	0.59	Lower	75.88544	12.37127
2529	Thalthareshetty	Chengappa	2529	18*/181P2	0.40	Lower	75.88545	12.37128
2530	Thalthareshetty	Kamana P / Rudrappa	2530	18*/182P2	0.40	Lower	75.88546	12.37129
2531	Thalthareshetty	B D Joyappa	2531	18*/183P1	0.20	Lower	75.88547	12.37130
2532	Thalthareshetty	U / D / Mogappa	2532	18*/187	0.20	Lower	75.88548	12.37131
2533	Thalthareshetty	B / K / Ramani	2533	18*/188	0.20	Lower	75.88549	12.37132
2534	Thalthareshetty	U / D / Somaiah	2534	18*/189	0.20	Lower	75.88550	12.37133

Sl.No	Name of Village	Name of Farmer	Farmer Code	Survey No	Area (Ha)	Reaches	Latitude (Degree-Min-Sec)	Longitude (Degree-Min-Sec)
2535	Thalthareshettly	Mrs. Huvamma	2535	18*/19	2.94	Lower	75.88551	12.37134
2536	Thalthareshettly	K / P / Ganapathi	2536	18*/190	2.94	Lower	75.88552	12.37135
2537	Thalthareshettly	BD Changappa	2537	18*/191	0.89	Lower	75.88553	12.37136
2538	Thalthareshettly	B. D. Changappa	2538	18*/198	0.69	Lower	75.88554	12.37137
2539	Thalthareshettly	B K NAVEEN	2539	18*/199	1.1	Lower	75.88555	12.37138
2540	Thalthareshettly	B / P / Padmavati	2540	18*/1A1	1.3	Lower	75.88556	12.37139
2541	Thalthareshettly	B. P. Padmavathi	2541	18*/1B	1.5	Lower	75.88557	12.37140
2542	Thalthareshettly	B K Padmappa	2542	18*/1D	0.6	Lower	75.88558	12.37141
2543	Thalthareshettly	H / N / Kushalappa	2543	18*/2	0.7	Lower	75.88559	12.37142
2544	Thalthareshettly	The B.C. Geeta	2544	18*/200	0.1	Lower	75.88560	12.37143
2545	Thalthareshettly	Mrs. K. E. Bojamma	2545	18*/201	0.7	Lower	75.88561	12.37144
2546	Thalthareshettly	B D Joyappa	2546	18*/205	0.4	Lower	75.88562	12.37145
2547	Thalthareshettly	B D Joyappa	2547	18*/206	0.87	Lower	75.88563	12.37146
2548	Thalthareshettly	B K NAVEEN	2548	18*/209	0.3	Lower	75.88564	12.37147
2549	Thalthareshettly	Taltare Shettalli villagers	2549	18*/20P1	0.98	Lower	75.88565	12.37148
2550	Thalthareshettly	Barakutti Kalappa	2550	18*/21	0.7	Lower	75.88566	12.37149
2551	Thalthareshettly	B K NAVEEN	2551	18*/210	1.8	Lower	75.88567	12.37150
2552	Thalthareshettly	Baggada P. Anil Kumar	2552	18*/211	0.9	Lower	75.88568	12.37151
2553	Thalthareshettly	BAGGANA P PONNAPPA	2553	18*/212	0.9	Lower	75.88569	12.37152
2554	Thalthareshettly	B.P. Belliappa	2554	18*/215	0.87	Lower	75.88570	12.37153
2555	Thalthareshettly	B.P. Belliappa	2555	18*/216	0.87	Lower	75.88571	12.37154
2556	Thalthareshettly	B.P. Belliappa	2556	18*/217	0.5	Lower	75.88572	12.37155
2557	Thalthareshettly	The B.C. Geeta	2557	18*/217A	0.1	Lower	75.88573	12.37156
2558	Thalthareshettly	B K NAVEEN	2558	18*/218	0.8	Lower	75.88574	12.37157
2559	Thalthareshettly	NOKAVALU HOQVAIH	2559	18*/22	0.2	Lower	75.88575	12.37158
2560	Thalthareshettly	US Bhubaneswar.	2560	18*/224	0.3	Lower	75.88576	12.37159
2561	Thalthareshettly	US Bhubaneswar.	2561	18*/226	0.89	Lower	75.88577	12.37160

Sl.No	Name of Village	Name of Farmer	Farmer Code	Survey No	Area (Ha)	Reaches	Latitude (Degree-Min-Sec)	Longitude (Degree-Min-Sec)
2562	Thalthareshetty	HG Basaviya	2562	18/*/227	0.2	Lower	75.88578	12.37161
2563	Thalthareshetty	H. P. Thimmaiah	2563	18/*/228	0.98	Lower	75.88579	12.37162
2564	Thalthareshetty	Chittera Muthanna	2564	18/*/23	0.5	Lower	75.88580	12.37163
2565	Thalthareshetty	BAGGANAP PONNAPPA	2565	18/*/230	0.2	Lower	75.88581	12.37164
2566	Thalthareshetty	BAGGANAP PONNAPPA	2566	18/*/231	0.1	Lower	75.88582	12.37165
2567	Thalthareshetty	BAGGANAP PONNAPPA	2567	18/*/232	0.7	Lower	75.88583	12.37166
2568	Thalthareshetty	BAGGANAP PONNAPPA	2568	18/*/233	0.4	Upper	75.88584	12.37167
2569	Thalthareshetty	Harish B.M. .	2569	18/*/234	1.5	Upper	75.88585	12.37168
2570	Thalthareshetty	Pramod B.C. .	2570	18/*/235	0.1	Upper	75.88586	12.37169
2571	Thalthareshetty	B M VASANTHA	2571	18/*/236	1	Upper	75.88587	12.37170
2572	Thalthareshetty	D / K / Lingaraju	2572	18/*/236P1	0.5	Upper	75.88588	12.37171
2573	Thalthareshetty	B / A / Kusumavati	2573	18/*/236P2	0.4	Upper	75.88589	12.37172
2574	Thalthareshetty	KS Ganapathi	2574	18/*/24	2	Middle	75.88590	12.37173
2575	Thalthareshetty	B M VASANTHA	2575	18/*/25	0.4	Middle	75.88591	12.37174
2576	Thalthareshetty	Joyappa	2576	18/*/26	0.5	Middle	75.88592	12.37175
2577	Thalthareshetty	U / k / MUTTAMMA	2577	18/*/26AP1	0.3	Middle	75.88593	12.37176
2578	Thalthareshetty	U / K / Rajappa	2578	18/*/26AP2	0.5	Middle	75.88594	12.37177
2579	Thalthareshetty	Mrs. U / K / Seethamma	2579	18/*/26B	0.3	Middle	75.88595	12.37178
2580	Thalthareshetty	KALAPPA	2580	18/*/26c	0.1	Middle	75.88596	12.37179
2581	Thalthareshetty	Rudrappa of Ko / Kura	2581	18/*/27	0.1	Middle	75.88597	12.37180
2582	Thalthareshetty	Subbaiah	2582	18/*/28	0.1	Middle	75.88598	12.37181
2583	Thalthareshetty	THAMMAIAH	2583	18/*/29	0.3	Middle	75.88599	12.37182
2584	Thalthareshetty	Mrs. K / S / Sharadha	2584	18/*/3	0.40	Middle	75.88600	12.37183
2585	Thalthareshetty	U U Sivyya	2585	18/*/32	0.20	Middle	75.88601	12.37184
2586	Thalthareshetty	U.P.Komarappa	2586	18/*/33	0.59	Middle	75.88602	12.37185
2587	Thalthareshetty	B M PALAKSHA	2587	18/*/34	0.59	Middle	75.88603	12.37186
2588	Thalthareshetty	HOOVAIAH	2588	18/*/35	0.40	Middle	75.88604	12.37187

Sl.No	Name of Village	Name of Farmer	Farmer Code	Survey No	Area (Ha)	Reaches	Latitude (Degree-Min-Sec)	Longitude (Degree-Min-Sec)
2589	Thalthareshetty	B G Somaiah	2589	18*/36	0.40	Middle	75.88605	12.37188
2590	Thalthareshetty	Hedgegaud's Nanjappa	2590	18*/38	0.20	Middle	75.88606	12.37189
2591	Thalthareshetty	Chittera Muthanna	2591	18*/4	0.20	Middle	75.88607	12.37190
2592	Thalthareshetty	K D Ramappa	2592	18*/40	0.20	Middle	75.88608	12.37191
2593	Thalthareshetty	MAHADEVAMMA	2593	18*/43	0.20	Middle	75.88609	12.37192
2594	Thalthareshetty	Mrs. Mahadevamma	2594	18*/43P1	2.94	Middle	75.88610	12.37193
2595	Thalthareshetty	Lambappa	2595	18*/44	2.94	Middle	75.88611	12.37194
2596	Thalthareshetty	BAGGANAP ANIL KUMAR	2596	18*/44P1	0.89	Middle	75.88612	12.37195
2597	Thalthareshetty	U E POOVAIAH	2597	18*/45	0.69	Middle	75.88613	12.37196
2598	Thalthareshetty	Girish	2598	18*/46	1.1	Middle	75.88614	12.37197
2599	Thalthareshetty	PAAPAIAH	2599	18*/47	1.3	Middle	75.88615	12.37198
2600	Thalthareshetty	Hedgegaud's Nanjappa	2600	18*/48P1	1.5	Middle	75.88616	12.37199
2601	Thalthareshetty	Gurappa	2601	18*/48P2	0.6	Middle	75.88617	12.37200
2602	Thalthareshetty	KS Ganapathi	2602	18*/49	0.7	Middle	75.88618	12.37201
2603	Thalthareshetty	Babu Poojary	2603	18*/5	0.1	Middle	75.88619	12.37202
2604	Thalthareshetty	PAAPAIAH	2604	18*/50	0.7	Middle	75.88620	12.37203
2605	Thalthareshetty	HN Ravindra.	2605	18*/52	0.4	Middle	75.88621	12.37204
2606	Thalthareshetty	Bhanumati	2606	18*/54	0.87	Middle	75.88622	12.37205
2607	Thalthareshetty	BAGGANA APPAIAH	2607	18*/55	0.3	Middle	75.88623	12.37206
2608	Thalthareshetty	Latamani alias Latamani Harish	2608	18*/56	0.98	Middle	75.88624	12.37207
2609	Thalthareshetty	Latamani alias Latamani Harish	2609	18*/57	0.7	Middle	75.88625	12.37208
2610	Thalthareshetty	B / J / Bharathi	2610	18*/58a	1.8	Middle	75.88626	12.37209
2611	Thalthareshetty	B.K. Ramanna	2611	18*/58P7	0.9	Middle	75.88627	12.37210
2612	Thalthareshetty	Hemavati	2612	18*/58P7	0.9	Middle	75.88628	12.37211
2613	Thalthareshetty	B K NAVEEN	2613	18*/6	0.87	Middle	75.88629	12.37212
2614	Thalthareshetty	MAHADEVAMMA	2614	18*/60	0.87	Middle	75.88630	12.37213
2615	Thalthareshetty	MAHADEVAMMA	2615	18*/60P2	0.5	Middle	75.88631	12.37214

Sl.No	Name of Village	Name of Farmer	Farmer Code	Survey No	Area (Ha)	Reaches	Latitude (Degree-Min-Sec)	Longitude (Degree-Min-Sec)
2616	Thalthareshetty	P. Anil Kumar of Bagga	2616	18*/61	0.1	Middle	75.88632	12.37215
2617	Thalthareshetty	ABIMATADA CHIKKALI	2617	18*/61P1	0.8	Middle	75.88633	12.37216
2618	Thalthareshetty	BAGGANA P ANIL KUMAR	2618	18*/62	0.2	Middle	75.88634	12.37217
2619	Thalthareshetty	B. G. Nagaveeni	2619	18*/65	0.3	Middle	75.88635	12.37218
2620	Thalthareshetty	CG Harish.	2620	18*/66	0.89	Middle	75.88636	12.37219
2621	Thalthareshetty	Latamani alias Latamani Harish	2621	18*/67	0.2	Middle	75.88637	12.37220
2622	Thalthareshetty	U P Saroja	2622	18*/68	0.98	Middle	75.88638	12.37221
2623	Thalthareshetty	SUSHILA YANE SUSHILAMMA	2623	18*/72	0.5	Lower	75.88639	12.37222
2624	Thalthareshetty	Mrs. K / S Sharada	2624	18*/75	0.2	Lower	75.88640	12.37223
2625	Thalthareshetty	HARADA THANDMMA	2625	18*/76	0.1	Lower	75.88641	12.37224
2626	Thalthareshetty	BAGGANA P ANIL KUMAR	2626	18*/77	0.7	Lower	75.88642	12.37225
2627	Thalthareshetty	B / J / Bharathi	2627	18*/78a	0.4	Lower	75.88643	12.37226
2628	Thalthareshetty	Mrs. K P Gauramma	2628	18*/79	1.5	Lower	75.88644	12.37227
2629	Thalthareshetty	HN Ravindra	2629	18*/8	0.1	Lower	75.88645	12.37228
2630	Thalthareshetty	BD Changappa	2630	18*/80	1	Middle	75.88646	12.37229
2631	Thalthareshetty	B G Nagaveni	2631	18*/81	0.5	Middle	75.88647	12.37230
2632	Thalthareshetty	Kuldeep Udayakumar	2632	18*/82a	0.4	Middle	75.88648	12.37231
2633	Thalthareshetty	B / C / Gita	2633	18*/82b	2	Middle	75.88649	12.37232
2634	Thalthareshetty	Appayya	2634	18*/83	0.4	Middle	75.88650	12.37233
2635	Thalthareshetty	BAGGANA P ANIL KUMAR	2635	18*/84	0.5	Middle	75.88651	12.37234
2636	Thalthareshetty	BAGGANA P PONNAPPA	2636	18*/85	0.3	Middle	75.88652	12.37235
2637	Thalthareshetty	BAGGANA P PONNAPPA	2637	18*/87	0.5	Middle	75.88653	12.37236
2638	Thalthareshetty	BAGGANA P PONNAPPA	2638	18*/88	0.3	Middle	75.88654	12.37237
2639	Thalthareshetty	BAGGANA P ANIL KUMAR	2639	18*/89	0.1	Upper	75.88655	12.37238
2640	Thalthareshetty	ABIMATADA CHIKKALI	2640	18*/89P1	0.1	Upper	75.88656	12.37239
2641	Thalthareshetty	MUTTAMMA B C	2641	18*/9	0.1	Upper	75.88657	12.37240
2642	Thalthareshetty	U / M / Seethamma	2642	18*/90	0.3	Upper	75.88658	12.37241

Sl.No	Name of Village	Name of Farmer	Farmer Code	Survey No	Area (Ha)	Reaches	Latitude (Degree-Min-Sec)	Longitude (Degree-Min-Sec)
2643	Thalthareshetty	Mrs. K P Gauramma	2643	18*/92	0.40	Upper	75.88659	12.37242
2644	Thalthareshetty	Uttayya	2644	18*/93	0.20	Upper	75.88660	12.37243
2645	Thalthareshetty	HN Ravindra.	2645	18*/95	0.59	Upper	75.88661	12.37244
2646	Thalthareshetty	KD KALAPPA	2646	18*/96	0.59	Upper	75.88662	12.37245
2647	Thalthareshetty	B S Koragappa	2647	18*/97	0.40	Upper	75.88663	12.37246
2648	Thalthareshetty	Mrs. K / S Sharada	2648	18*/98	0.40	Upper	75.88664	12.37247
2649	Thalthareshetty	Puppayah	2649	18*/99P1	0.20	Upper	75.88665	12.37248
2650	Thalthareshetty	N / M / Basavakumara	2650	18*/99P2	0.20	Upper	75.88666	12.37249
2651	Thalthareshetty	BAGGANAP ANIL KUMAR	2651	180*/30	0.20	Upper	75.88667	12.37250
2652	Thalthareshetty	Ningya	2652	47*/1	0.20	Upper	75.88668	12.37251
2653	Thalthareshetty	D K Kaveri	2653	47*/11	2.94	Upper	75.88669	12.37252
2654	Thalthareshetty	Subbegaud's house is Subbayya	2654	47*/12	2.94	Upper	75.88670	12.37253
2655	Thalthareshetty	Annaiah	2655	47*/13	0.89	Upper	75.88671	12.37254
2656	Thalthareshetty	Rudrappa	2656	47*/14	0.69	Upper	75.88672	12.37255
2657	Thalthareshetty	S R Uttayya	2657	47*/15	1.1	Upper	75.88673	12.37256
2658	Thalthareshetty	Subbegaud's house is Subbayya	2658	47*/16	1.3	Upper	75.88674	12.37257
2659	Thalthareshetty	Dharmappa	2659	47*/17	1.5	Upper	75.88675	12.37258
2660	Thalthareshetty	Erappa	2660	47*/18	0.6	Upper	75.88676	12.37259
2661	Thalthareshetty	NOKAVALU HOOVAIH	2661	47*/19	0.7	Upper	75.88677	12.37260
2662	Thalthareshetty	H B Jayaram	2662	47*/2	0.1	Upper	75.88678	12.37261
2663	Thalthareshetty	Dudayya	2663	47*/20	0.7	Upper	75.88679	12.37262
2664	Thalthareshetty	Ponnappa	2664	47*/21	0.4	Upper	75.88680	12.37263
2665	Thalthareshetty	HOOVAIAH	2665	47*/22	0.87	Upper	75.88681	12.37264
2666	Thalthareshetty	NOKAVALU HOOVAIH	2666	47*/23	0.3	Upper	75.88682	12.37265
2667	Thalthareshetty	D K Kaveri	2667	47*/24	0.98	Upper	75.88683	12.37266
2668	Thalthareshetty	Ponnappa	2668	47*/25	0.7	Upper	75.88684	12.37267
2669	Thalthareshetty	NINGA	2669	47*/3	1.8	Upper	75.88685	12.37268

Sl.No	Name of Village	Name of Farmer	Farmer Code	Survey No	Area (Ha)	Reaches	Latitude (Degree-Min-Sec)	Longitude (Degree-Min-Sec)
2670	Thalthareshettly	Mutt	2670	47/*/4	0.9	Upper	75.88686	12.37269
2671	Thalthareshettly	K D Gurappa	2671	47/*/5	0.9	Upper	75.88687	12.37270
2672	Thalthareshettly	Rudrappa	2672	47/*/6	0.87	Upper	75.88688	12.37271
2673	Thalthareshettly	Ponnappa	2673	47/*/8	0.87	Upper	75.88689	12.37272
2674	Thalthareshettly	S B Pradeep	2674	47/*/9	0.5	Upper	75.88690	12.37273
2675	Thalthareshettly	Ponnappa	2675	69/*/1	0.1	Upper	75.88691	12.37274
2676	Thalthareshettly	S.C.Prakash	2676	70/*/10	0.8	Upper	75.88692	12.37275
2677	Thalthareshettly	S. C. Rajappa	2677	70/*/1A2	0.2	Upper	75.88693	12.37276
2678	Thalthareshettly	NOKAVALU HOQVAIH	2678	70/*/2	0.3	Upper	75.88694	12.37277
2679	Thalthareshettly	S G Changappa	2679	70/*/3	0.89	Upper	75.88695	12.37278
2680	Thalthareshettly	Ponnappa	2680	70/*/4	0.2	Upper	75.88696	12.37279
2681	Thalthareshettly	Ponnappa	2681	70/*/5	0.98	Upper	75.88697	12.37280
2682	Thalthareshettly	NOKAVALU HOQVAIH	2682	70/*/6	0.5	Upper	75.88698	12.37281
2683	Thalthareshettly	Mrs. K / S / Sharadha	2683	70/*/7	0.2	Upper	75.88699	12.37282
2684	Thalthareshettly	Changappa	2684	70/*/7A	0.1	Upper	75.88700	12.37283
2685	Thalthareshettly	Ponnappa	2685	70/*/8	0.7	Upper	75.88701	12.37284
2686	Thalthareshettly	D K Kaveri	2686	72/*/*	0.4	Upper	75.88702	12.37285
2687	Thalthareshettly	S.C.Prakash	2687	73/*/5	1.5	Upper	75.88703	12.37286
2688	Thalthareshettly	Harijan Ninga	2688	84/*/1	0.1	Upper	75.88704	12.37287
2689	Thalthareshettly	Puttaswamy	2689	84/*/10	1	Upper	75.88705	12.37288
2690	Thalthareshettly	Kamana Rudrappa	2690	84/*/12	0.5	Upper	75.88706	12.37289
2691	Thalthareshettly	Mrs. KM Seethamma	2691	84/*/13	0.4	Upper	75.88707	12.37290
2692	Thalthareshettly	Puttaswamy	2692	84/*/14	2	Upper	75.88708	12.37291
2693	Thalthareshettly	B M VASANTHA	2693	84/*/15	0.4	Upper	75.88709	12.37292
2694	Thalthareshettly	Hedgegaud's Nanjappa	2694	84/*/16	0.5	Upper	75.88710	12.37293
2695	Thalthareshettly	Kamana Pupayya	2695	84/*/17	0.3	Upper	75.88711	12.37294
2696	Thalthareshettly	KD KALAPPA	2696	84/*/18	0.5	Upper	75.88712	12.37295

Sl.No	Name of Village	Name of Farmer	Farmer Code	Survey No	Area (Ha)	Reaches	Latitude (Degree-Min-Sec)	Longitude (Degree-Min-Sec)
2697	Thalthareshetty	Kamana Bairappa	2697	84*/19	0.3	Upper	75.88713	12.37296
2698	Thalthareshetty	Kamana Bairappa	2698	84*/2	0.1	Upper	75.88714	12.37297
2699	Thalthareshetty	KD KALAPPA	2699	84*/20	0.1	Upper	75.88715	12.37298
2700	Thalthareshetty	Kamana Pupayya	2700	84*/21	0.1	Upper	75.88716	12.37299
2701	Thalthareshetty	B G Nadappa.	2701	84*/22	0.3	Upper	75.88717	12.37300
2702	Thalthareshetty	K D Ramappa	2702	84*/23	0.40	Upper	75.88718	12.37301
2703	Thalthareshetty	B M Kariyappa	2703	84*/24	0.20	Upper	75.88719	12.37302
2704	Thalthareshetty	Kamana Pupayya	2704	84*/25	0.59	Upper	75.88720	12.37303
2705	Thalthareshetty	KD KALAPPA	2705	84*/26	0.59	Upper	75.88721	12.37304
2706	Thalthareshetty	B / Devaki	2706	84*/27P1	0.40	Upper	75.88722	12.37305
2707	Thalthareshetty	K D Kallapa	2707	84*/27P2	0.40	Upper	75.88723	12.37306
2708	Thalthareshetty	Kamana pushpavali	2708	84*/28	0.20	Upper	75.88724	12.37307
2709	Thalthareshetty	Mrs. KM Seethamma	2709	84*/29	0.20	Upper	75.88725	12.37308
2710	Thalthareshetty	Kamana Bairappa	2710	84*/29A	0.20	Upper	75.88726	12.37309
2711	Thalthareshetty	B M Duddyya	2711	84*/3	0.65	Upper	75.88727	12.37310
2712	Thalthareshetty	B / M / Duddyya	2712	84*/4	2.94	Upper	75.88728	12.37311
2713	Thalthareshetty	Kamana Rudrappa	2713	84*/5	2.94	Upper	75.88729	12.37312
2714	Thalthareshetty	Mallappa of Bagga	2714	84*/6	0.89	Upper	75.88730	12.37313
2715	Thalthareshetty	B.P.Madeppa.	2715	84*/7	0.39	Upper	75.88731	12.37314
2716	Thalthareshetty	Puttaswamy	2716	84*/8	1.1	Upper	75.88732	12.37315
2717	Thalthareshetty	Hedgegaud's Nanjappa	2717	84*/9P1	1.3	Upper	75.88733	12.37316
2718	Thalthareshetty	B / P / Basavaraju	2718	84*/9P2	1.5	Upper	75.88734	12.37317
2719	BelurBasavanalli	Comman Land MURUGHURA IENDR Comman Land TATA	2719	1,10*/1,10*/5	310	Upper	75.88213	12.3204
2720	Igoor	Comman Land COEEEE LTD Comman Land Village	2720	18*/*	250	Upper	75.88502	12.371023
2721	Igoor	Comman Land god	2721	100,107,	5.00	Lower	75.88503	12.371024
2722	Abhimata	Comman Land m mata	2722	28*/20.23.23/1.23/ 223/4 25 27	99	Lower	75.88751	12.371356
2723	Abhimata	Comman Land	2723	30*/6	9	Lower	75.88752	12.371357

Sl.No	Name of Village	Name of Farmer	Farmer Code	Survey No	Area (Ha)	Reaches	Latitude (Degree-Min-Sec)	Longitude (Degree-Min-Sec)
2724	Abhimata	Comman Land mata	2724	30/A/2,30/A2./30/ A4 30/A/5	80	Lower	75.88753	12.371358
2725	Hosalli	Comman Land	2725	5/*/*	60	Lower	75.88619	12.37202
2726	Yadavare	Comman Land	2726	19	40	Lower	75.88362	12.37211
2727	Igoor	Comman Land	2727	12	50	Lower	75.88254	12.37256
2728	BelurBasavanalli	Comman Land	2728	15	40	Lower	75.88325	12.37365
2729	Adinaduru	Comman Land	2729	20	10	Lower	75.88254	12.37157
2730	Hangal	Comman Land	2730	15	10	Lower	75.88845	12.37658

4. Net Planning and Project activities

It is for all reaches (upper, middle and lower) and also for Private, Common and drainage line areas

[Chapter - IV] 4.1 ,4.1A Baseline Data - Village wise Survey Numbers & Farmer wise Survey Numbers

Name of Farmer	Farmer Code	Survey No	Area (Ha)
LASSI JOSE	1	79/*2, 81/5p1	5.20
RAVEENDRA.A.K	2	90/1B	0.40
CHENANDA.E.UTTAIAH	3	81/17	4.00
MHAMMAD.P	4	66	0.80
D.B.CHENGAPPA	5	28/P3 ,59/7P2, 61/1, 61/2P2, 2/3P2, 150/1P2	2.50
PRADEEP JOSE	6	79/2 , 81/5P1	5.20
NEHAL	7	36/4P1 ,36/3P, 52/1, 40/1P, 37, 52/2P3	3.20
PONNAPPA.M.M	8	59/32, 56/2, 57/3, 89/36, 59/32	2.00
MANI.B.B	9	114/18	0.80
SHWETHA	10	36/4P1, 36/1, 52/2, 36/3P, 40/1P, 52/2P3	3.00
NVEEN THIMMAIAH	11	158/2, 157	4.00
T.T.RAKESH	12	86/14	0.20
LEELA	13	122/33	0.10
SARALA.T.V	14	90/39, 105/23B	0.80
ABDUL RAHIM	15	1/4, 1/2, 1/3, 5/2, 2, 1/5, 5/6	1.85
NALINI CHNAGAPPA	16	159/1A, 152/48	4.50
K.M.RAMESH	17	73/1PB	2.00
GANESH.H.G	18	105/3	0.85
AVVAMMA	19	122/31, 122/30	0.40
RATHI.P.A	20	122/12	0.22
K.M.LATIPH	21	81/21	0.75
GEETHA.T.K	22	59/24, 59/23, 57/4	4.50
VIJAYA.E.B	23	66/4	0.65
RUKMINI	24	73/15	0.65
SUSHEELA.H.G	25	73/15	0.65
D.M.AKKAMMA	26	59/30, 59/1, 59/12, 59/8, 160, 45/1, 43	5.20
D.B.MADAPPA	27	59/30, 59/12, 59/8, 61/2, 160, 45/1, 43, 59/3	4.00
H.V.CHANDRASHEKARA	28	9/48, 31/1	0.85
K.E.VIJAYA	29	114/5P1	0.50

Name of Farmer	Farmer Code	Survey No	Area (Ha)
RONALD	30	35/4	0.80
JEEN.D'SILVA	31	32/3, 32/3, 36/6	4.50
BHASKAR RAI	32	6/4P5, 6/3P3	2.00
VISHVA PRAKASH.T.N	33	103/2	2.50
MOOSA.B.M	34	92/1P99	3.50
D.S.RANI	35	9/46, 31/2, 31/3	0.85
M.H.MOHAMMAD	36	9/7, 9/8	1.50
T.S.SHOBHAN	37	90/16, 104/23	0.45
H.V.VASNATHA	38	4/*1	1.40
D.K.VASUDEVA	39	111/3, 111, 111/2P1, 109/17P1, 109/10P1, 109/9, 109/4P, 109/3	3.50
K.N.JANAKI	40	104/15P2	1.52
K.K.POUL	41	64	2.00
H.B.PREMA	42	109/50P1	0.90
J.K.CHANDA	43	109/42	0.40
SALI KUMAR.K.T	44	89/*2	0.45
SAMEER.P.S	45	59/70	0.42
K.N.RANI	46	86/*9	0.70
K.N.INDIRA	47	86/12	0.70
K.N.MEENAKSHI	48	86/10	0.70
K.N.SARALAMANI	49	86/13	0.70
KUNRAD R.B.MANEGIN	50	90/*6	5.00
D.A.KARYAPPA	51	36/3, 52/2P1	1.50
K.N.SHASHI	52	90/39	1.50
JAGADISH RAI	53	6/3P2, 6/24	1.00
K.B.UDAYA	54	109/81	0.45
M.B.VITAL	55	109/95	1.00
K.G.BHASKAR	56	140/11P2, 143/2	1.50
RAMYA.K.B	57	86/*3	0.50
PEETHAMBARAN	58	122/4	0.15
SEENA.P	59	137/1C, 154/1	4.50
BHAVANI	60	105/*4	0.74
TAKKA YURIMBIL VIJAY SANJAY	61	159/2P, 144/1, 152/3	4.00
THIMMAIAH.M.M	62	59/42, 89/36, 57/3, 56/2, 59/32	2.50
THANGAMANI	63	216/6	2.00
NARASIMHA D	64	106/3	1.50

Name of Farmer	Farmer Code	Survey No	Area (Ha)
VIJU MACHAIAH.A.C	65	91/7B, 91/4B	2.00
A.C.ACHIAH	66	120/9, 66/20	1.85
K.A.SAVITHRI	67	9/11, 27/4, 9/12, 66/18	3.50
MEENA KUMARI.J.D	68	109/62P1	0.69
SUDHA.C	69	83/*3	0.75
LALITHA MANAMOHAN	70	216/3	2.00
BEEBI	71	109/100	0.85
D.B.BOPAIAH	72	36/4P, 36/7, 52/2, 36/3P, 40/1P, 52/2P2, 37/7, 28, 43, 45/1	1.80
SARASMA.P.K	73	90/22, 98/14P2, 98/13P2	2.00
K.N.KISHOR	74	105/22, 90/39, 105/23PP1	1.50
P.J.SHASHIDHARA	75	114/1B	1.85
M.H.KHATEEJA	76	109/96P	1.00
T.R.SHRINIVAS	77	90/69, 109/100B, 154/2B	5.00
SHIMLA SHRINIVAS	78	73/6, 108	5.00
T.K.SAI KUMAR	79	112/1B2	3.21
T.K.VINODINI	80	86/1, 66/29	5.00
B.S.SOMANTHA	81	89/*4	0.54
K.BOMMAKKI	82	109/84	1.00
K.C.JANARDHAN	83	109/14, 114/1P2, 109/26, 109/44,	0.85
KATHYAYINI	84	109/90A	0.98
D.C.DEVAIAH	85	91/1B, 101/1A, 101/1C, 105/1P	4.00
D.C.JAYARAJ	86	91/74, 91/4C, 91/4F, 91/1C	5.80
AYYAPPAN	87	90/78	1.50
M.T.SHAILAJA	88	90/82, 90/71, 65	4.00
K.N.SANTHOSH	89	104/16, 90/32, 90/31P3, 90/32	2.00
O.K.ERAPPA	90	52/3, 41	1.00
K.R.DELIP KUMAR	91	81/5, 81/6, 90/63	2.00
K.S.MANJUNATH	92	98/5	2.50
A.D.MUTTANNA	93	109/94	0.85
P.N.NETHRA	94	109/1	5.00
T.K.SUNITHA	95	140/8B, 159/1C, 40/3B, 159/2D, 40/2C2, 182/3	4.00
K.R.DEVAKKI	96	90/46, 109/72P2, 109/49P2	1.00
P.N.LEELA	97	109/1	0.65
K.R.PURUSHOTHAMA	98	109/72P2, 109/49P2, 105/7	0.80

Name of Farmer	Farmer Code	Survey No	Area (Ha)
V.USHA	99	90/83, 104/9	1.50
B.G.JAVAHAR	100	109/66	1.00
KAMALA	101	96	1.50
D.M.ACHIAH	102	59/30, 59/1, 59/12, 59/8, 160, 61/2	1.20
ANNU	103	114/5	0.23
SHIVAMMA	104	9/*28	1.75
K.M.SHAJI	105	90/65, 90/76, 88	2.00
D.K.GANGADHAR	106	109/121	1.95
SHRINIVASAN P.G	107	90/28P1, 104/12, 71/1, 104/11	2.00
SALEELA.K.N	108	90/27P1, 90/32, 90/31P3, 90/28	2.00
SADI.K.N	109	90/50A	1.70
T.C.SANGEETHA	110	155/2, 156/2, 155/4P2, 155/10, 129/10, 155/2	4.50
NAVEEN KUMAR	111	89/2, 89/5	0.45
ASHOK.E.B	112	9/*30	2.00
P.U.RUKMAYYA	113	66/21	0.82
K.S.DIVYA	114	90/75	0.84
E.B.GANGADHARA	115	9/*31	1.82
SUMA THIMMAIAH	116	132/3	0.50
K.P.VENKAPPA	117	105/1	5.00
MOHAMMAD ALI	118	109/116	0.99
K.K.NALINI	119	214/5, 102/36, 102/35, 102/34	5.00
SRIJA.C.H	120	90/50	0.54
M.K.NARENDRA	121	102/10, 102/7, 102/17A, 109/65	2.50
T.L.PRAVEEN	122	90/11, 90/57, 90/61, 90/60, 90/48	2.50
K.A.MONNAPPA	123	66/10,	2.00
SHARADHA.P.M	124	9/6B, 9/13P2	1.50
K.D.DEVAKI	125	92/1P99	2.00
A.K.PRABHAKAR	126	66/22P1	0.85
B.S.VISHVANATH RAI	127	6/21, 6/15, 6/20, 5/8	5.00
K.B.SOMIAH	128	98/1, 92/1P99, 98/1, 92/1P99	2.00
MUTTAMMA.K.S	129	99/*1	2.00
B.S.BALAKRISHNA RAI	130	6/5P2, 7/1P2, 6/6P2	0.65
K.SHIVANANDA	131	114/13	0.23
B.RATHNAVATHI	132	6/6P2, 6/4P3, 7/2P2	1.00
B.B.DINESH RAI	133	6/4P1, 7/2P1	0.55

Name of Farmer	Farmer Code	Survey No	Area (Ha)
R.MADHAVAN	134	92/1P99	0.58
SOMASHEKAR	135	59/43	2.00
NAVEEN.H.S	136	59/10	1.68
T.R.SUGANDHAN	137	154/2A	3.50
T.N.BABU	138	154/3P	4.50
MURUGHURAJENDRA MAHASWAMIGALU	139	1,10*/1,10*/5	242.91
B M LEELAVATHI	140	10*/1.2/14	4.41
B N PONNAPPA	141	10*/1	4.02
B N NINGAMMA	142	10*/3,10*/4,15/1,15/2	0.95
D K KUMARA	143	15*/3	2.37
K M BHOPANNA	144	15*/4 15/5,2/39	1.50
ADEYADA MUDDAPPA UTTAPPA	145	2/37,2/38,2/47,2/48	5.30
G S PRABHUDEV	146	2/10,2/11,2/32,2/44	4.79
SMT RATNAMMA	147	2/11,2/109	0.40
SHANKARAN M P	148	.2/14	0.13
K P SIDDAPPA	149	.2/14	3.04
DHARMAVATHI	150	.2/14	0.10
SANTHOSH G KADAM	151	.2/19,2/20a,2/21	0.97
Pratap Erappa	152	2/1a,2/1b	0.81
Shailaja Basavaraju	153	.2/23	5.10
D S SADASHIVAPPA	154	2/23AP2	0.32
SUMANGALA	155	.2/24,2/26	1.11
KAMALA	156	,2/35A	2.43
JAYAMMA B P	157	.2/37	0.58
KUMAR K D	158	.2/40	0.58
PUVAIAH K A	159	.2/41	0.22
SWAMYNATHAN	160	.2/46	0.22
KAVERI	161	.2/54	0.30
GEETHA S B	162	.2/57	0.30
OM PRAKASH CHOWDRI	163	.2/58	3.21
GIRISH RAO	164	.2/59	0.16
VIJAYAKUMAR B K	165	.2/63	0.20
THANMAI	166	.2/64	0.13
Ganga Ramesh	167	.2/66a	0.10
JANARDAN	168	.2/67	0.10
CHAMM	169	2/68A	0.20

Name of Farmer	Farmer Code	Survey No	Area (Ha)
BOPPANNA	170	.2/69	0.20
KAMALA N	171	.2/7	0.23
SHYAM KUMAR B K	172	.2/71	0.23
SHIVAMMA	173	.2/77	1.05
DEVENDRA G V	174	.2/81,2/82	1.05
BEMAI AH MALLIAH	175	2/83,2/84	1.34
B.S. Thimmaiah	176	7/5	0.67
Prabhudev G V	177	2/79, 2/80	0.67
Radha Joyappa	178	2/1 A	0.24
K.M. Ravi	179	0	2.36
Gangamma	180	2/66 A	1.11
Kuttappa T.N	181	2/66 A, 2/14	0.51
B.A Kalappa	182	72/7	0.24
K.A.prasanth	183	72/5	0.40
K.A. Parameshwara	184	72/8	0.56
K.A.Rani	185	0	0.10
D.P. Manju	186	2/108	7.51
Chinnamma	187	2/14	1.17
K.A. Poovaiah	188	2/41,2/42	0.81
B.N Dinesh	189	5/18,5/12,5/11,10/3,10/4`	2.02
B.N Jagadesh	190	8,10/1,13,2/14,3,5/15	1.03
RAMACHANDRA	191	.2/85,2/86	0.04
G V MALLESH	192	.2/87,2/88	0.04
K T SANATH	193	.37/12,37/14,37/15,37/18	0.34
B S DEELIP	194	37/1B	0.89
K T INDEERA	195	37/11,	4.86
NINGAMMA B N	196	5/11,5/12	18.70
PONNAPPA B N	197	.5/14	43.97
Thangamma	198	51/*10,51/*11,53/*1,59/*1,59/*2,59/*3, 60/*/*,	162.68
Krushna K.D	199	51/*19	162.68
G.S Chandrappa	200	54	0.13
Bheemaiah	201	56/*1, 57/*1,57/*2,61/*2	0.17
Shivamma	202	58/3,56/*2,57/*6,57/*7, 61/*1,	0.17
G.V. Deevendra	203	56/*3,57/*8	11.21
Rachandra	204	57/*3,57/*4,57/*5,62/*5,62/*7	0.61

Name of Farmer	Farmer Code	Survey No	Area (Ha)
Praveen B .L	205	201/2,	0.57
Sharada	206	62/*/2	0.85
B.M. leelavathi	207	8/*/*,	0.85
B.N.Ponnappa	208	8/*/*	0.32
B.P. Uthirna	209	8/*/2	2.02
K.N Rukmini	210	90/*/11	14.00
Kaashi	211	90/*/11	1.60
Gurumallesha	212	57/1,72,90/11,90/*24	0.85
Poornima Rajeev	213	90/*/15A	0.08
Mohini Shivasankara	214	90/*/21A	0.57
Kamalamma	215	90/*/3,90/*/36,	6.05
K.D. Thejaswi	216	90/*/36	0.24
K.P.Praveen kumar	217	90/*/38,90/*/43	0.32
S.L. Shankar	218	90/*45,90/*/47	0.77
C.M Shivanna	219	90/*/49	0.61
K.A.Rani	220	90/*/51	1.86
K.C. Indresh	221	90/*/78,90/*79	1.11
Padma Dileep	222	90/54	0.80
K P JAIJAGDISH	223	90/56	0.95
ROSAMMA	224	0	0.20
B K ANNU	225	.90/61	0.34
MAHESH K B	226	0	1.21
SUNIL T N	227	0	0.18
K C DEELIP	228	.90/72	8.50
RAMESH V V	229	.90/73	2.23
RUKMINI K N	230	.90/76	0.38
SUMA SUDEEP	231	.90/76	0.13
areyada Mudappa Uthappa	232	.90/77	5.26
SUDEEP B S	233	.90/78	0.16
S S Puppayya	234	1/*/47	1.36
V P Lingeraju	235	1/*/118	0.20
TK Jagannath	236	1/*/33, 1/*/34, 1/*/82, 1/*/25	0.12
TK Lokananda	237	1/*/68	0.10
TK Jagannath	238	1/*/24	0.21
G.S . Poovaiah	239	1/*/5P1	0.34
N / M / Mahesh Kumar	240	1/*/5P2, 1/*/26, 1/*/75,1/*/95,1/* /64	0.16

Name of Farmer	Farmer Code	Survey No	Area (Ha)
G P Dinesh	241	1*/18P1, 1*/18P2,1*/40, 1*/15	1.34
G. P. Leelavati	242	1*/122 ,1*/ /110, 3*/42, 13*/2	1.97
S.S. Ashwini.	243	1*/123	1.97
V / P / Lingaraju	244	1*/109P1	3.44
Dr. A. S. Kiran.	245	1*/96	1.05
MK Machaiah	246	1*/99	0.66
Harijan Devamma	247	1*/98	0.16
Harijan S / D / Shivanna	248	1*/62A, 1*/89, 1*/111A, 1*/75A, 1*/22A, 1*/24A	0.10
S D Harijan S Biliya	249	1*/59P2	3.64
Harijan H. Devaiah	250	1*/104	6.40
Harijanara S / D / Ramesh	251	1*/103P1	0.40
I P Muthanna	252	1*/102P1	0.97
S N Ramesha	253	1*/101P1	0.40
Mukkattira Machayya	254	1*/100P3	0.24
C A Erappa	255	1*/39, 1*/23	0.16
CK Janaki	256	1*/3	0.30
Gopalan	257	1*/72P1, 1*/73p1	5.71
I S Uthappa	258	1*/101P2, 1*/102P2, 1*/21AP2, 3*/36P2	2.53
B. S. Kushalappa	259	1*/60, 1*/36P3, 1*/22, 1*/100, 1*/39P1	0.29
H. M. Kuttappa	260	1*/65, 1*/59P1	0.08
TK Jayamma	261	1*/22	0.29
V CNagamma	262	1*/22	0.04
Abdul Latif	263	1*/121P1	0.38
Naseemabanu	264	1**/76	2.02
Abdul Latip	265	1*/51	0.09
Abdul Barry	266	1*/21G	7.39
Nanjamma	267	1*/2	0.08
Subbaiah	268	1*/17, 1*/19	0.12
Hoovanna	269	1*/62P1	0.63
Uthappa	270	1*/31B	0.55
Muthanna	271	1*/28	2.59
Gangnamma	272	1*/21AP1	2.02
S. C Kenchamma	273	1*/10, 1*/13	0.72

Name of Farmer	Farmer Code	Survey No	Area (Ha)
H. C. Chandrasekhar	274	1/*/21J, 1/*/32, 1/*/48	0.45
Avaiah	275	1/*/44	1.80
H. C. Somanna	276	1/*/42, 1/*/43	0.71
M G Bhawani	277	1/*/21BP1, 1/*/21C	0.40
BK Shivanna	278	1/*/21D	0.33
BK Changappa	279	1/*/105P2	0.61
B K Ningaraju	280	1/*/87	0.95
BK Bhopayya	281	1/*/53P2	0.14
G. M. Basappa	282	1/*/53P2	0.87
Basamma	283	1/*/53P2	0.05
Kushalappa	284	1/*/53P2	0.24
S M Yusaf	285	1/*/80	0.05
M C Puttaramaiah	286	1/*/57, 1/*/81	0.61
M P Ummer	287	1/*/52P2	0.40
Puttamma	288	1/*/83	0.18
Ningappa	289	1/*/92	0.47
K T Prasanna	290	1/*/84	4.79
IK Poovamma	291	1/*/112, 1/*/100P2	4.05
I. S. Uthappa	292	1/*/63	4.90
K Shivaswamy	293	1/*/97P	0.06
Aimudianda A. Maina	294	1/*/20	0.06
CK Gopalakrishna	295	1/*/94	0.63
HK Nagesh	296	1/*/79P1, 1/*/79	0.63
H. C. Jayakumar	297	1/*/79P1, 1/*/71	0.15
H. C. Chandrasekhara	298	1/*/86	0.15
SK Leelavati	299	1/*/56A,1/*/52P1	0.20
Avaiah	300	1/*/106, 1/*/101, 1/*/102, 3/*/11	0.20
HK Kushalappa	301	1/*/107	1.74
V / C / Nagamma	302	1/*/108P2	1.74
K P. Lalitha	303	1/*/46,, 3/*/26	1.74
K P Ramesh	304	1/*/113	0.38
Muthanna	305	1/*/56, 1/*/45	0.38
Shylaja Basavaraju	306	1/*/4, 1/*/73	1.12
Ningappa	307	1/*/21E	1.12
H. M.Kallappa	308	1/*/37,1/*/29, 1/*/53P1	0.09
M.P.Kavaramma	309	1/*/36P1	0.09

Name of Farmer	Farmer Code	Survey No	Area (Ha)
K.N Papaiah	310	1*/49	0.13
D B Muthanna	311	1*/100P1, 1*/74p1, 1*/93	0.13
Basappa	312	1*/14	0.27
Malliah	313	1**/78 1*/27, 1*/72, 3*/18, 3*/20, 3*/17,, 3*/19, 3*/8	0.27
Kalegowdna Thammanna	314	1*/85, 1*/66	0.20
K. Rani	315	1*/9	0.20
D R Shantamma	316	1*/11	0.95
M B Gaus Budan Saheb	317	1*/16	0.95
HK Kariyappa	318	1*/115	0.55
G.P.Jaji	319	1*/36P2	0.55
BV Ramaiah.	320	1*/105P1	0.26
Gowanda P Beliappa	321	1*/109P2	0.26
B. K. Laxmi	322	1*/99P2	0.26
Somaiah	323	1*/55	1.74
M.D.Siddanna	324	1*/61,	1.74
G S Madappa	325	1*/97	1.30
N. P. Ramaiah	326	1*/58	1.30
M M Gauramma	327	3*/16	0.61
Mallappa	328	3*/46, 3*/4, 3*/45	0.61
Kuttappa	329	3*/4	0.69
Narendra Kumar	330	3*/13	0.69
D.B.Madeppa.	331	3*/6	0.59
Basappa of Puttegaud	332	3*/21, 3*/15P1	0.59
HT Jayaprakash	333	3*/23P1, 3*/25	0.35
VC Nagamma	334	3*/10	0.35
G. S. Basavaraju.	335	3*/35	1.03
G. M. Ashoka.	336	3*/23P2, 22*/*	1.03
G. M. Lokiprasad.	337	3*/3, 3*/2	0.65
KS Muthanna	338	3*/12	0.65
Puppayah	339	3*/44,21*/1	0.08
Bassappa	340	3*/43, 13*/21	0.08
M.A. Pemmaiah	341	3*/1, 3*/33	0.51
Uthappa	342	3*/37	0.51
Mata	343	3*/36P1	0.73
Sannappa S.M	344	3*/40	0.73

Name of Farmer	Farmer Code	Survey No	Area (Ha)
Shivegowdna Lingappa	345	3/*/9	0.47
Shanthamma	346	4/*/*	0.47
S P Thimmayya	347	5/*/*, 6/*/*	0.21
BN Nagaraja.	348	5/A/*, 6/A/*	0.21
Meelamane Hoovaiah	349	7/*/*	0.34
G P Mahesh	350	8/*/*	0.34
Bassappa	351	10/*/*	0.04
G. S. Basavaraju.	352	12/*/*	0.24
Someshwar Tempal	353	13/*/20	0.24
M.A. Pemmaiah	354	16/*/*	0.67
S P Thimmayya	355	17/*/*	0.67
V C Nagamma	356	18/*/*	0.32
Basamma	357	20/*/*	0.32
Gowramma	358	24/*/*	0.38
Naseemabanu	359	28/*/*	0.38
Shylaja Basavaraju	360	29/*/*	0.34
Abdul Latif	361	33/*/2, 34/*/*, 35/*/*	0.34
. K. P. Devaki	362	34/*/2	0.49
H. M. Ramesh	363	35/*/2, 36/*/2	0.49
Chennappa	364	36/*/*	0.47
N. P. Ramaiah	365	37/*/6	0.47
Kalappa	366	37/*/2, 37/*/1, 37/*/4	0.38
C.A Poovaiah	367	37/*/4	0.38
M Mallappa	368	38/*/2	0.49
BM Ramesh	369	39/*/1	0.49
N. T. Surendra	370	96/*/2	0.53
H M Ragu	371	319/121p1	1.56
M A Kumar	372	320.15	1.56
Medappa B D	373	321 1/66	2.31
Parameshwara H N	374	322 1/21	2.31
Jaganth T K	375	333 1/99	0.04
PADMAVATHI	376	235/B1	0.22
K M LINGARAJU	377	235/2	0.22
SHRIMATI BHOJAMMA	378	81/2	0.59
NIRMALA PRAKASH	379	50/2	0.59
SURYADEV	380	46/9	0.53

Name of Farmer	Farmer Code	Survey No	Area (Ha)
N B LINGAPPA	381	107	0.53
N R KRISHNA	382	105	0.50
N B LINGAPPA	383	107	0.50
CHANDRAPRASAD (GANGAMMA)	384	108	1.52
GOWRAMMA	385	103/2	1.52
N M MUTTANNA	386	103	0.40
N P RAMESH	387	102	0.40
N P MUTTANNA	388	102	0.40
N E SOMAYYA	389	101	0.40
N J RAGHUNATH	390	101/1	0.67
N P TAMMAYYA(KUSHALAPPA N E)	391	101/2	0.67
N S GURAPPA	392	98/1	0.53
N G MOGAPPA	393	98/2	0.53
VEERARAJ	394	109	0.45
SRIMATHI N R VANAJA	395	168	0.45
SUDHIR K T	396	169/1	0.32
K G ANANDA	397	169/2	0.32
CHANDRAVATHI	398	171	0.04
N M MUTTANNA	399	173	0.17
SADANANDA N M	400	174	0.17
	0	401	97
N S PRAKASH	402	96	0.32
N T SURENDRA	403	96	0.32
N A PRAKASH	404	96/1P1,66	0.93
SRIMATHI G M NIRMALA	405	188	0.12
HULLURI GANESH(N K GANESH)	406	223/10	0.12
HULLURI GANESH(N K GANESH)	407	223/11	0.16
HULLURI GANESH(N K GANESH)	408	223/12	0.16
N S BASAVARAJU	409	223/13	1.14
HULLURI GANESH(N K GANESH)	410	223/14	1.14
GURAPPA 9 MOGAPPA K G)	411	223/15	0.13
N C KAVERAMMA	412	223/16	0.13
N S GURAPPA (N J MEGHA)	413	223/16A	0.22
N S BASAVARAJU	414	223/2	0.53
N S BASAVARAJU	415	223/3	0.53
K E THARAKUMAR	416	223/4	3.08

Name of Farmer	Farmer Code	Survey No	Area (Ha)
N V PREMA	417	223/5	3.08
KALAPPA	418	223/7	0.28
HULLURI GANESH	419	223/8	0.28
N S BASAVARAJU	420	223/9	0.62
BASAMMA (HARISH KUMAR N B)	421	194/1	0.62
VEERARAJU	422	193	0.28
N S GURAPPA (MOGAPPA K G)	423	191	0.28
N C KAVERAMMA	424	192/1	0.47
N C RAVIKUMAR(N P CHANGAPPA)	425	192/2	0.47
N C KAVERAMMA	426	193	0.30
N M BELLİYAPPA	427	192/4	0.30
NAGARAJU N G	428	195/1	0.17
CHANDRAVATHI	429	195/2,194/2,	0.17
N S GURAPPA(MOGAPPA K G)	430	191	1.90
0	431	66	1.90
VANAJAKSHI (PAVAN KUMAR N V)	432	175,231,182,182/3	0.60
N P RAMESH (N V NAVEEN KUMAR)	433	183	0.60
N M MUTTANNA	434	173,182/1,182/2,182/3	0.28
VEERAJAPPA(N V NAVEEN KUMAR)	435	183	0.07
K SUNDARA	436	197	0.07
N P RAMESH(VEERA RAJU)	437	196	0.06
VEERA RAJU	438	226/4	0.11
VEERA RAJU	439	176	0.13
VEERA RAJU	440	173	0.23
N M SADANANDA(PAVAN KUMAR)	441	180/3	0.23
N M MUTTANNA	442	180/4	0.28
N S THIMAYYA	443	185	0.28
N S JOYAPPA	444	185/2,185/3,185/4	0.26
K E TARAKUMAR	445	180/2	0.26
NNADASALU M S BE	446	219	0.96
0	447	220	0.96
0	448	221	0.36
0	449	223/6	0.36
D K Shivaram Shetty	450	226/6	0.14
N M RAMAPPA(N M DIVAKARA)	451	226/3	0.14
N B DARMAR	452	222/1	0.73

Name of Farmer	Farmer Code	Survey No	Area (Ha)
N P RAMESH	453	222/2	0.73
N M MUTTANNA(N P RAMESH)	454	222/2	0.73
N K GANESH	455	222/3P1	0.37
N K GANESH	456	222/3P2	0.72
HULLURI GANESH(N K GANESH)	457	222/4	0.72
SRIMATHI SUBBALAKSHMI	458	222/5	0.36
KENCHAMMA	459	222/6	0.36
BASAMMA	460	222/7	0.45
0	461	225/7	0.45
NIRANJANA KUMAR(K E TARA KUMAR)	462	230/4	0.28
NIRMALA PRAKASH	463	230/1	0.11
SRIMATHI PUTTAMANI	464	230/2	0.47
KAVERAMMA	465	230/3	0.40
N S JOYAPPA	466	230/5	0.40
K M LINGARAJU	467	230/6	1.15
K S JOYAPPA	468	230/7	1.15
N A PRAKASH	469	232/1	0.36
SHOURAYA N C	470	232/2	0.36
N A PRAKASH	471	232/3	0.87
D K Shivaram Shetty	472	226/6	0.87
D K Shivaram Shetty	473	276/45	4.45
NANJAMMA	474	224	4.45
N V PREMA	475	224/2	0.15
B R PARAMESH	476	226/2A1	0.15
N C KAVERAMMA	477	228	1.78
E NIRANJANA KUMAR	478	229	1.78
0	479	231	3.64
G V PADMA	480	234/10P1	0.23
G S BASAAPPA	481	234/10P2	2.96
G V PADMA	482	234/2	0.81
MIMI PARTHASARATHI	483	234/3	0.57
G V PADMA	484	234/4	0.81
G V PADMA	485	234/5	1.06
PRAKASH K	486	234/6	1.46
K PRAKASH	487	234/7,235,208,229	45.49
N T VASANTH	488	101/1	0.18

Name of Farmer	Farmer Code	Survey No	Area (Ha)
Major M H Willan	489	1/2,1/5,1/7,1/7,1/1	0.68
B C Boopaiah	490	.4/11	1.01
Likth B L	491	.4/5	1.90
Ankith B L	492	.4/7,9/2	0.69
R Somaiah	493	.4/31	0.24
Pennu Swamy	494	.4/20	2.33
Peetar Mathyar	495	.4/20	0.23
Kotari Ind.Coporation	496	.4/6p2 , 4/4,18,20	0.81
B D Leelakumar	497	.4/6p1,16	3.08
Pilif Sekwera	498	.4/14	1.38
B T Dharmakumar	499	24/*2	1.66
PRABHA HARISH	500	25/*2,25/*1	1.66
M A HARISH	501	26/**,27/*1,31/*1,32/**,128/6,128/7,	2.94
M A RAMESH	502	27/*2,30/**,31/*2	2.94
ASHOK AYYANNA	503	28/**,29/*1,36/*2,36/*1,37/**,	0.89
Village god	504	100/**	0.89
Kaveri Irrigation Corporation Limited	505	100/**	0.85
K U Medappa	506	101/**	3.30
Seethamma H M	507	105/*1	0.32
M L Kushalappa - Bhoopari	508	106/*1	4.05
K S Nitin	509	106/*3	0.65
D M Nagendra	510	111/*1	0.18
M A YASHODA	511	111/*2P1	0.18
Gowramma	512	111/*2P2	2.15
Akkamma	513	112/**,131,	2.15
Nagendra	514	0	0.28
Ko / Katigaddebasappa of Kusubur village	515	117/**	0.28
Puttachari	516	121/**	1.94
D M Nagendra	517	122/**	1.94
Medappa	518	124/*1	1.07
K U Medappa	519	124/*2,101,	1.07
S.N.Nadisha	520	0	0.06
K K Ayyappa	521	128/*15,34/*3,	3.64
SN Yogesh	522	0	3.64
Nagendra	523	0	1.14

Name of Farmer	Farmer Code	Survey No	Area (Ha)
The village god	524	134/**	1.14
Seethamma	525	135*/2	0.45
D M Nagendra	526	135*/5	0.08
B L Likhith	527	16/**	0.87
TATA COFFEE LTD	528	18/**	0.87
Mrs. Saraswati	529	24/**/3	0.38
C. P. Benny	530	24/**/3	0.38
T R Krishna	531	24*/4, 24*/5	2.13
B B Bharathakumara	532	24*/6	2.13
B. L. Ankit.	533	3/**	0.05
God Basavanna	534	39/**	0.61
Subbaiah A P	535	45*/2	0.08
KP Vinodha	536	45*/3	0.49
HM Janaki	537	45*/5	1.01
P / P / E / K / Thangal	538	46*/2P1	1.01
D M Nagendra	539	46*/3	0.36
The President is the VSSN AIGUR	540	46*/7	0.36
Major M H Willan	541	0	2.25
medura Charana	542	65/**	4.37
Lingaraju M M.	543	66*/4,87/18,92,105/2,	4.37
Major M H Willan	544	66*/50/62,48*/82/5,50*/53,52/**,54/**,55/**,56,57,60,61,66*/50/62,79/2,	2.43
D M Basavaraju	545	68*/1	1.57
Kaveri Irrigation Corporation Limited	546	69/**	1.57
Kaveri Irrigation Corporation Limited	547	69/**	0.40
S P Eerappa	548	74/**	0.40
M L Appacchu	549	75/**	0.20
Major M H Willan	550	76/**	0.59
K M Prasanna	551	79*/2	0.59
Ranjit	552	79*/4	0.40
Kuttappa	553	79*/6	0.40
S P Eerappa	554	87*/11,87*/13P1,	0.20
D S Devayya	555	87*/13,87*/13P2,87/6,87/4,	0.20
D S Kuttappa	556	87*/13P2,64/2,87/14,	0.20
Janaki	557	87*/14	0.20
P S Eerappa	558	87*/2,74,87/28	2.94

Name of Farmer	Farmer Code	Survey No	Area (Ha)
Janaki	559	87/*/28	2.94
H B Dharmamma	560	87/*/3	3.44
Mrs. L. sundari	561	87/*/7	3.44
HM Jogi	562	9/*/5 9/*/6	3.64
Kaveri Irrigation Corporation Limited	563	92/*/* 98/*/1	3.64
M B Poovaiah	564	99/*/1,45/9,45/3,64/3,66/2,87/15,	0.30
S RAJESH	565	33/*/*,34/*/1,	0.04
ANUSOOYA S S	566	34/*/4	0.25
S N HEMALATHA	567	34/*/4	9.61
S N NEELAKANTAPPA	568	34/*/2	0.96
B D SURESH	569	36/*/8,	0.73
SHILPA	570	38/*/*	0.81
God Basavanna	571	39/*/*	1.49
UDAY S	572	34/1	0.18
M C SANJAY	573	42/2,43/1,44/1,45/7,	3.95
M C GANESH	574	42/1,43/2,44/2,66/1,95,	1.96
Subbaiah A P	575	45/2	0.91
MM LINGARAJU	576	45/6,	0.85
SMT VASUNDARA PRASANNA	577	45/3,59,	0.06
SMT USHA	578	45/1,45/8,	0.53
P P UTTAPPA	579	46/4	1.17
SMT RANI DEVDAS	580	66/3	0.86
CHENNAMMA	581	67,94,	0.22
SHIVAPPA	582	68/3	1.01
SANTHOSHA	583	68/2	1.83
M D DAMAYANTHI	584	66/2	0.91
D M POOVAIAH	585	68/1	0.91
MONGAPPAP	586	70,	1.48
M L Appacchu	587	76,	3.95
RANJITH	588	79/6	3.00
K M Prasanna	589	79/4,887/*/10P1,	2.02
D MOHAN DASAPPPA	590	79/3,87/5	3.10
PATRIC PINTOO	591	97/29	0.68
BGW RASKEENA	592	87/26,87/12,87/332	6.07
SMT T D RANI	593	87/27	6.07
A T SOMAYYA	594	87/7	5.06

Name of Farmer	Farmer Code	Survey No	Area (Ha)
SMT SOWMYA RANJITH	595	87/16	2.02
DOODGOWDNA KKUTTAPPA	596	87/11	0.90
DEVAYYA	597	87/2	0.50
H B DHARMAMMA	598	87/7	0.50
DODDEGOWDA DEVAYYA	599	87/3	0.49
A M TAYAMMA	600	87/30	0.49
SMT WHIL HELMINA HYSINTH RASKINA	601	87/31	2.02
P S SOMESHA	602	87/7	0.08
D SURESH DASPPA	603	87/10	2.02
A T SOMAYYA	604	88/2	0.94
K HASAN	605	88/1	1.45
S K ABDUL RAHAMAN	606	88/*/2P1	0.51
SMT SHANTAMMA	607	93,93/A/*,	0.74
SMT POOVAMMA	608	0	0.60
M A LINGARAJA	609	98/1	2.83
SMT K SHILPA	610	99/4	1.06
K C KUMARAPPA	611	99/3	1.09
Village god	612	100,107,	0.46
GOTEVALE BASAVANNA GOD	613	102,104,116,	0.54
H L MOGAPPA	614	105/1,120,	0.75
M L Kushalappa	615	106	0.96
M A YASHODHA	616	109/1	0.39
GOWRAMMA	617	109/2	0.70
M L AKKAMMA	618	111/2P1	1.13
D M Nagendra	619	111/1,122,	0.79
DD BELLİYAPPA	620	143/3	1.62
Nagendra	621	115/1	1.11
KUSUBURU GRAMA/KATIGADDEBASAPPA	622	117,	0.17
S K RANJAN SOMAYYA	623	118	0.40
PUTTACHARI	624	121,128/4	0.36
H B BASAVARAJU	625	123,127,	0.63
MEDAPPA	626	124/1	0.59
K U MEDAPPA	627	124/2,125.126,128/22,132,133,	1.21
KODENDARA VEM MADAPPA	628	128/9	0.22
S N YOGESH	629	128/5,128/23P,128/24,	2.12
S N NANDHISH	630	128/12,128/13	2.02

Name of Farmer	Farmer Code	Survey No	Area (Ha)
M A AYYANNA	631	0	0.67
B T DHARMAKUMAR	632	128/*16P1	3.40
K K AYYAPPA	633	128/*16P2	2.27
NAGENDRA	634	128/14,128/15,128,27	1.07
D M NAGENDRA	635	129,130,	0.91
D D BELLIYAPPA	636	135/1,135/5,137/1,	0.06
P M SOMAYYA	637	135/3	0.63
NAGAVENI	638	135/2	1.38
SMT V P KOUSALYA	639	135/6,137/3	2.29
T N Sukumaran	640	3/9,4/2,5/1,5/2,6,7/1,7/2,8,10/7	8.60
Thangamma	641	10/23 10/30	2.83
P V Bojamma	642	.3/1,3/3	1.62
K K Somaiah	643	.3/1,3/3	2.75
K K Darmappa	644	3/2, 3/4, 3/5,3/9,7/1,7/2	2.29
B K Manjappa	645	4/4, 4/3	0.87
Y B Chandru	646	67/2,75/5	2.23
Shardha	647	36/32,36/9	0.81
Kalappa T P	648	37/2	0.61
Y C Parmashiva	649	36/68	0.36
Y C Somshekar	650	67/3	1.13
T B Channabasappa	651	68/1	0.73
Basappa	652	68/5p2 , 68/5p4	1.12
Basappa	653	0	1.42
K S Manjunath	654	68/6 36/15	1.54
Shivanna S D	655	70	1.01
Prema	656	36/31 74/6	0.49
Yashoda	657	71	0.78
G S Thushar	658	36/10	0.59
J T Prema	659	36/8	0.81
Y A Channabasappa	660	36/4p1, 36/8, 56/2	1.74
Y K Shivanna	661	36/8	1.52
Thopegowdru	662	.22/1	0.65
T N Channamallappa	663	36/22	0.36
Madiyappa Poovaiiah	664	36/19	0.98
Boopaiah	665	36/21	0.40
Manjunath	666	68/16 ,36/15	1.48

Name of Farmer	Farmer Code	Survey No	Area (Ha)
Mahadevamma	667	38,41,56/3	0.45
Mahadevamma	668	0	0.14
P M Lingappa Vasanthkumar Harish B L	669	13	1.46
Mahadevappa	670	36/58	0.81
S D Shivanna	671	70	1.04
T N Basappa	672	36/13	0.96
Puttamma	673	36/8	1.13
Shivanna	674	36/8	1.11
I T Prema	675	36/8	0.81
Ravishankar	676	.8/1	2.00
Somshekar Y C	677	67/3	1.07
Basappa Y H	678	68/5p4,36/14	1.04
Basappa Y H	679	0	0.36
Paramashiva	680	36/68	0.36
Lingappa P M	681	.12/4	0.40
Divakar AM	682	.12/4	0.69
Deelipu D S	683	.19/1,2 ,60,61,58,71,50/3,55,	1.89
Deelipu D S	684	0	3.32
Beeredevara Samithi Paramashiva	685	66	2.16
Ganesh	686	50/9,29	0.29
Ganesh	687	0	0.98
Charankumar	688	36/19 36/12	0.77
Roonipinto	689	36/57p2	1.21
Thamaiah T M	690	12/3P1,23/4	0.54
Thamaiah T M	691	0	0.36
Y C Shivananda	692	36/24	0.31
Y K Nataraju	693	5, 16,17	0.20
Y K Nataraju	694	0	0.81
Renuka	695	36/39a 68/1	1.85
Paramashiva	696	35/2	1.06
Parvathamma	697	32	1.62
T N Basappa	698	74/1, 71/2,36/20,36/63a	1.30
LEELA BOPANNA	699	0	3.10
K.N.CHANDRAVATHI	700	0	0.39
K.S.ANUSHA SHRINIVASA	701	11/*6	1.60
K.B.CHANDRAVATHI	702	11/*5	2.00

Name of Farmer	Farmer Code	Survey No	Area (Ha)
ARJUN CHOKKALIGAM	703	26, 27	7.00
RAMANATHAN	704	21, 22/2, 23, 25, 22/1	6.62
M.N.KAMAVVA	705	253/14, 253/13, 253/32	1.20
HARISH.M.N	706	253/39, 253/7AP1	4.00
P.D.UDAY KUMAR	707	210/1, 210/2, 193/2	0.40
GANGAMMA PONNACHA	708	164/1A, 63/4	2.40
LEELAKANTHA.K.P	709	63/1A, 63/1B, 63/1C, 63/6B	3.50
YAMUNA.H.R	710	109/*1	0.29
SHYAMALA BHAT	711	225/4, 225/17	4.00
N.K.NAVEEN KARUMBIAH	712	246/3, 124/2, 126/2	2.04
LEELANANDA	713	249, 246, 245, 240/2	4.00
D.R.CHANDRAHASA RAI	714	189/6, 189/9, 188/3	2.42
KARYAPPA.K.M	715	17/*1	6.10
MUSTHAPA	716	4/*4	0.13
K.C.DEVAIAH	717	17/*2	8.10
ARATHI KARIAPPA	718	18/*1	6.10
K.M.PONNAPPA	719	243/4, 243/5	4.40
K.W.VISHVANATHA	720	69/2, 69/6, 69/4, 69/7, 70/3, 7/3, 75/4, 75/10	1.10
K.G.ACHIAH	721	30/1P3	4.10
K.G.APPAIAH	722	30/1P2	3.10
H.M.SOMIAH	723	217/23	1.30
T.K.AMMANNI	724	109/99	0.10
SUBBIAH	725	129/2, 131/2, 129/6	8.00
SUKUMAR SUBBIAH	726	129/3, 129/4, 129/5	2.02
K.M.MHAMMAD ALI	727	59/45, 59/44	1.90
K.M.MEENAKSHI	728	91/*1	1.75
SHYAMALA PAI	729	180/1, 101	3.20
DIYA KARIAPPA	730	32, 33, 158/7	1.40
SUBHASH CHANDRA PAI	731	156, 101	4.26
T.R.SOMANATHA	732	140/2C	6.14
D.G.MANJUNATHA RAI	733	189/4, 189/8, 189/2, 98/8B3	1.10
RANI.P.X	734	212/3, 214/1	2.00
K.G.PREMANATH	735	30/*1	3.40
PURJANA	736	55/A	7.00
NADIRA.P.P	737	62/1P2, 62/P2, 61	6.20

Name of Farmer	Farmer Code	Survey No	Area (Ha)
KUNJABI	738	62/1, 63/3	3.50
M.M.BIDDAPPA	739	53/17, 53/7	3.20
M.M.POOVAMMA	740	53/21	4.00
SOMANATHA	741	83/2, 116/25	0.30
SHWETHA	742	2/3P1	0.90
O.S.RATHI MEENAKSHI	743	24/2, 246, 245/3, 62, 225/4	0.20
VAVISA.C.A	744	253/31A, 253/15	1.60
P.S.PRABHAKAR	745	217, 217/4P3, 217/24	0.50
Dr. SHASHIKANTH RAI	746	178/2, 174/1P, 173	1.20
M.M.THAMMAIAH	747	15/3, 53/9	2.60
P.S.SHAMBHU	748	217/12P, 217/10	0.45
SHASHI MONNAPPA	749	250/2, 250/4, 252/5	4.20
K.M.MACHAIAH	750	253/22, 251/6	2.20
BIDDAPPA.D.C	751	253/36	8.30
A.A.CHANGAPPA	752	253/7, 253/25, 250/3, 251/8, 253/20	2.00
K.A.THIMMAIAH	753	225/6	3.20
H.K.SHIVANNA	754	217/3	1.30
K.A.DEVAIAH	755	250/7, 250/6, 251/5, 251/10	6.20
ADITH KUMAR BHANDARI	756	72/2P2	21.20
K.V.KUMARESH	757	69/4, 69/10, 69/7, 20/36P2, 15/17, 5/9	6.00
M.B.RAGHU	758	251/7, 253/3, 253/6, 253/26, 253/27	1.60
NANJAPPA.N.C	759	83/1, 91/1, 84	2.34
SAVITHRI.B. RAI	760	188/7, 189/11, 189/5, 189/3	1.30
A.P.HYARI	761	206/4, 207/2	2.00
KANTHU KAVERAPPA	762	253/16	1.30
M.K.KAVERAPPA	763	253/8	4.00
D.KRISHNOJI RAO	764	209/1, 209/4	2.00
M.M.DEVAIAH	765	190/3P2, 192/3	0.30
M.B.MONNAPPA	766	253/34	3.30
G.P.ROHITH	767	39/1P3, 43, 42	8.30
OMANA RODRIGUS	768	99/*4	0.70
A.S.ANANDA	769	207/3, 208/6, 207/4, 207/1	1.80
D.S.KAMALAKSHI	770	206/5A	1.30
A.S.VASUDEVA	771	207/3, 208/2, 208/6, 207/4, 207/1	2.60
G.G.PRABHAKARA	772	36/3, 36/4, 36/2, 36/1	0.48
P.M.GANAPATHI	773	253/2, 253/35	3.10

Name of Farmer	Farmer Code	Survey No	Area (Ha)
P.M.KARYAPPA	774	253/21P1, 129/7	3.40
P.K.MUTTANNA	775	253/4, 253/24	1.60
FHAYAZ MOOSAKUTTI	776	55	20.00
K.D.RAMAI AH	777	179/4, 186	8.00
K.K.RAGHU KUMAR	778	83/*1	2.60
A.P.BHAGIRATHI	779	192/2	0.90
PALANGAPPA.A.P	780	208/5, 208/4	1.30
ASHALATHA.B.C	781	217/20	0.77
T.R.RAVICHANDRAN	782	140/4, 140/30	4.20
NIRUPAMA PAI	783	108/2C, 199/2D, 119/1E, 119/4, 119/3	3.40
JAGANNATHA SHENAI	784	122/1, 108/2B, 112/1, 121/4	1.30
T.R.ANIL	785	216/3, 137/1B, 159/5, 159/2E, 144/2	4.30
T.R.RAJENDRA	786	68/1, 86/2	8.10
B.T.PURUSHOTHAMA RAI	787	182/2, 188/5, 188/8, 189/7, 189/10	2.00
H.K.MONNAPPA	788	214/3	0.70
A.P.SOMANNA	789	207/5	2.10
P.S.HARISHA	790	217/21, 217/19	0.30
JAGADISH.P.S	791	217/8	0.30
B.M.JALAJA	792	217/22, 217/4P1, 217/2	1.00
P.P.LEELAVATH	793	102	1.20
SUSHEELA MUTTANNA.K	794	243/3	1.80
RAGHAVIAH A.M	795	190/6, 190/15	1.20
SAVITHRI.A.R	796	190/2, 190/10	0.30
KUSHALAPPA.H.D	797	249/6, 249/7	0.25
VIDYAVATHI.K.S	798	243/11	3.20
SATHISH KUMAR	799	241/7A	4.10
P.K.ANNAIAH	800	165	1.30
K.C.CHANDRASHEKAR	801	71/A, 63/6A, 63/1A	4.20
LALITHA CHANDRASHEKAR	802	106/2, 105/2	4.20
H.K.GANESH	803	217/3	0.70
K.G.UTTAIAH	804	182/2, 181/1, 166, 182/1	7.00
G.G.JAYASHANKAR	805	37, 54/1, 54/2	6.30
T.C.TARUN	806	253/19	6.00
K.SUJAY	807	116/1A	6.50
K.KANAKARATHNA	808	119/10P1, 121/1	1.30
AJAY KAMATH	809	109/1	2.00

Name of Farmer	Farmer Code	Survey No	Area (Ha)
ANITH KUMAR BHANDARI	810	116	2.40
K.SATHYALAKSHMI	811	135, 135, 212/1, 212/2	2.00
D.S.JAYAKUMAR	812	209/1	0.60
ROBURT.C.A	813	253/15, 253/31A	1.00
MANKU.B.T	814	25/13, 25/6, 25/10	3.00
ANTHONI JOSEPH	815	188	0.80
M.N.RAVICHANDRA	816	183/35	0.90
BHIMAAIAH.D.C	817	140	1.39
D.K.KIRAN	818	28/1	3.20
D.K.SARASWATHI	819	36/33	4.10
C.SUNDARA	820	82/67	1.20
STYANI MOTISS.C.S	821	82/66	0.90
PONNAPPA	822	10/*11	0.90
GOURAMMA	823	10/*18	0.90
SHAILA	824	20/*2	0.90
THANGARAJAMURTHI	825	181/1, 181/1	4.20
B.CHIDANANDA GOWDA	826	81/15P2	2.10
LANCHAN.R.T	827	10/25, 10/26	2.00
K.C.KAMALAMMA	828	183/43P1	2.00
SATHISH.K.R	829	82/68	0.30
SURESH.V.R	830	183/20	0.45
INDIRA.P.S	831	183/48	1.15
B.K.CHANGAPPA	832	11/*5	1.80
N.P.NANJAPPA	833	75/16	2.20
RAMA.T.R	834	183/43P2	0.70
H.B.KEMPA	835	183/36	0.94
K.S.VASANTHA	836	82/4, 82/11, 103/2, 103/3, 103/5, 103/6, 88/4, 91/2, 90, 100/16	1.96
S.D.JORJ	837	183/62	0.60
AMMANI	838	183/49	0.50
ASIYA.N.C	839	200/17	0.60
USMAN.M.A	840	200/15	0.50
ASHRAFH.M.A	841	200/16	0.50
P.K.KITTAPPA	842	17/14P1	0.40
K.B.SUDEER KUMAR	843	107/1P1, 107/0, 104/1, 110	2.30
CHARLIPJ	844	183/53	0.70

Name of Farmer	Farmer Code	Survey No	Area (Ha)
FHATHIMA	845	200/19	0.50
HASEENA.M.A	846	200/18	0.50
K.M.BELLYAPPA	847	173	1.80
ANANDA.B.S	848	183/30	0.20
N.U.CHINNAMMA	849	183/23	0.80
N.B.SURESH KUMAR	850	177	1.20
GIRIYAPPA.J	851	10/*12	0.90
ZAINABHA	852	200/12	0.50
DEVAIAH.S	853	10/*29	1.95
GANAPATHI.C.K	854	36/18, 5/9, 5/10	0.80
GANGAMMA.N.C	855	175/11	2.80
PONNAPPA.N.C	856	175/11	2.70
SUNANDA SUDARSHAN	857	183/13, 200/5, 200/9	3.00
VILSI	858	183/25	0.80
P.U.THOMUS	859	81/18, 46/4, 4/7	2.60
DARSHAN.M.S	860	36/31	2.80
NAGARAJ.K	861	182/3, 182/10	8.00
N.T.KAVERAMMA	862	177/5	2.00
N.T.PONNAPPA	863	157/1	2.50
K.A.KIRAN	864	183/21, 183/21	1.50
K.A.KISHOR	865	183/21	0.80
K.P.APPAIAH	866	183/21	0.90
D.B.BOPAIAH	867	2/3P1	1.00
M.M.NANJAPPA	868	171/2, 170/5	1.40
N.A.BHIMAIAH	869	157/2, 175/2	2.10
DINESH BIDDAPPA	870	5/3, 5/4	1.90
DEVAIAH.D.K	871	183/9	0.90
JUDI ERAPPA	872	50, 47/1, 47/2	4.00
AMMANI.P.R	873	18/*33	0.20
SULAIMAN.K.U	874	177/14, 180/2PP, 201/D	1.00
BASAMMA	875	181/1	2.00
M.M.KARIAPPA	876	159/2, 174/11	3.10
K.M CHANGAPPA	877	182/4P10, 30/5	3.10
LINDA D'SILVA	878	78/3	2.00
H.N.DHARMAPPA	879	92/9P1	0.80
JONE D'SILVA	880	78/3	6.00

Name of Farmer	Farmer Code	Survey No	Area (Ha)
K.SOGAPPA	881	182/11, 182/2, 182/1, 182/12, 182/4	5.40
K.NAGAPPA	882	182/5, 182/6, 182/7, 182/8, 182/9	6.00
IBRAHIM.K.U	883	177/12	0.30
D.C.MANDANNA	884	125/2, 33	1.80
GAYATHRI.N.K	885	75/6, 75/7, 7/2, 10/51	0.80
PRASHANTH.N.K	886	75/17, 75/6, 1/2, 7/2, 10/51	2.10
CHANGAPPA.K.M	887	142/41P2	2.10
BHAGESH.K.P	888	142/3, 142/3, 142/4	4.10
KUNJAMMA	889	108/6, 51/9	1.00
C.T.PONNAPPA	890	27/2, 51/6	7.80
Amina	891	120*/29	0.20
0	892	120*/29	0.10
Appachettolanda M Somaiah	893	120*/3	0.10
0	894	120*/3	4.00
0	895	120*/3	4.00
Chandramathi	896	120*/4	4.00
Appachettolanda M. Uttappa	897	120*/6	0.10
0	898	120*/7	1.00
A. C. Achyachyya	899	120*/9	2.00
Mrs. Muttamma Seshadri	900	121*/1	0.70
Shambhaiah	901	121*/10	0.10
G / P / Ramaiah	902	121*/11	0.20
Mrs. Muttamma Seshadri	903	121*/13	6.00
G / P / Ramaiah	904	121*/13p1	0.30
MS Thimmaiah	905	121*/14	0.10
MS Poovaiah	906	121*/14	0.30
Shi / Eeramma	907	121*/15	0.50
Harijana gpowramma	908	121*/16	0.80
Ganesh Bhatt K B	909	121*/18	0.50
C K Saraswati	910	121*/18	0.30
Mrs. Anupama Murthy	911	121*/21	3.00
B / Padmavati	912	121*/22	3.00
K S Vivek	913	121*/22A	1.00
Appachetolanda .c. Savitri	914	121*/23	1.00
Appachetolanda .c. Savitri	915	121*/23	1.20
Appachetolanda .c. Savitri	916	121*/23	0.90

Name of Farmer	Farmer Code	Survey No	Area (Ha)
Appachetolanda .c. Savitri	917	121/*/23	0.90
Shambhaiah	918	121/*/23A	0.10
L / Uma Krishnamurti	919	121/*/24	2.00
Narendra Hegde	920	121/*/25	9.00
MS Poovaiah	921	121/*/27	0.80
M S Somaiah	922	121/*/29	4.70
G.A.Kaverappa	923	121/*/2p1	0.20
G. P. Changappa	924	121/*/2p1	0.20
G. P. Ramaiah	925	121/*/2p1	0.20
Muttamma Paalangappa	926	121/*/3	0.90
M S Somaiah	927	121/*/30	0.50
MS Kushalappa	928	121/*/31P1	1.20
Sridhara Achari	929	121/*/31P2	0.10
L / Uma Krishnamurti	930	121/*/33	2.00
KS love	931	121/*/4P1	1.00
S / B / Ganesh	932	121/*/4P2	5.00
Written. G. K	933	121/*/5	1.00
MS Thimmaiah	934	121/*/6	1.30
K S Dilip Kumar	935	121/*/7	2.10
K S Dilip Kumar	936	121/*/8	0.10
Vivek K.S.	937	123/*/10	0.80
KR Suneetha	938	123/*/11	1.00
K S Dilip Kumar	939	123/*/12	0.30
KR Suneetha	940	123/*/13	0.30
Mrs. B.K. Prometheus.	941	123/*/14	0.90
Rajamma	942	123/*/14P1	0.20
G / P / Ramaiah	943	123/*/14P2	0.40
K S Dilip Kumar	944	123/*/2	0.30
S B Shankar	945	123/*/3	0.80
KR Manjunath	946	123/*/4	0.90
KR Suneetha	947	123/*/5	0.60
Rajamma	948	123/*/6	0.90
K S Preema	949	123/*/7	2.00
KR Suneetha	950	123/*/9	0.50
S / B / Ganesh	951	124/*/1	0.90
KR Manjunatha	952	124/*/2	1.20

Name of Farmer	Farmer Code	Survey No	Area (Ha)
Chandramathi	953	124/*/3	5.20
S / B / Ganesh	954	124/*/4	0.90
S / B / Ganesh	955	124/*/5	4.00
Mrs. S R Savitri.	956	125/*/1	0.30
S / B / Ganesh	957	125/*/2	1.40
Mrs. Ashita Naren	958	162/*/1	0.40
Shivacharada Nanjamma	959	162/*/1	0.30
Mr. B.J. Dayananda.	960	162/*/10	0.30
C.B. Basappa	961	162/*/11	0.10
B.J. Dayananda	962	162/*/2	4.00
Barike Dayanada	963	162/*/3	0.30
B.J.Janardhana	964	162/*/6	0.20
Bariki Janardhana.	965	162/*/7	0.20
S.D. Kumuda. .	966	162/*/8	0.17
S.D. Kumuda. .	967	162/*/8	1.00
S.D. Kumuda. .	968	162/*/9	0.80
Motta B / Somaiah	969	165/*/1	0.90
Motana B Somaiah	970	165/*/2	0.20
Motera Irappa Sujay. .	971	165/*/3	0.80
Motera Irappa Sujay. .	972	165/*/3	0.80
Lalitha Nandakumar	973	165/*/4	0.40
Lalitha Nandakumar	974	165/*/5	0.20
Motana B Somaiah	975	165/*/6	0.60
Roosa	976	165/*/7	0.10
Roosa	977	165/*/7	0.10
Barik Janardhana	978	165/*/8	1.30
Barik Janardhana	979	165/*/8	1.00
Muttamma	980	165/*/9	0.10
G / K / Siddha	981	166/*/10	0.90
Harijana'sAnnu	982	166/*/11P1	0.80
Mrs. Lakshmi	983	166/*/11P2	0.80
Mrs. B N Shara	984	166/*/12	0.90
Seethamma	985	166/*/13	0.90
V / S / Vasu	986	166/*/14	0.50
H / K / Shivappa	987	166/*/17	0.60
H / K / Shivappa	988	166/*/17	0.90

Name of Farmer	Farmer Code	Survey No	Area (Ha)
Kurubara Kempa	989	166/*/2	0.50
Eravara Nanja	990	166/*/25	0.20
Eravara Raju	991	166/*/26	0.20
Kurubara Gejje	992	166/*/27	0.30
Kurubara Byra	993	166/*/28	0.20
Kurubara Nanja	994	166/*/29	0.30
Mrs. Anuradha .K.	995	166/*/3	0.30
Kurubara Nanja	996	166/*/30	0.30
Their grandmother	997	166/*/31	0.30
Shepherd's Basava	998	166/*/32	0.20
Kurubara basava	999	166/*/33	0.20
Kurubara Juttu	1000	166/*/34	0.20
Kurubara Basava	1001	166/*/35	0.20
Kurubara Giniya	1002	166/*/36	0.20
Kurubara Raju	1003	166/*/37	0.20
Kurubara Buruda	1004	166/*/38	0.20
Kurubara Linga	1005	166/*/39	0.20
H Lingappa	1006	166/*/4	0.90
Kurubara mutta	1007	166/*/40	0.90
Kurubara Thammanna	1008	166/*/41	0.90
Kurubara Raju	1009	166/*/42	0.10
Kurubara Dodda	1010	166/*/43	0.10
Kurubara basava	1011	166/*/44	0.10
Kurubara kala	1012	166/*/45	0.80
Kurubara kala	1013	166/*/45	0.70
Kurubara Rama	1014	166/*/46	0.10
Kurubara Sidda	1015	166/*/47	0.30
V / S / Vasu	1016	166/*/5	0.80
Mrs. Parvathamma	1017	166/*/6	0.90
Jenukurubara Nanja	1018	166/*/9	0.90
Suma I T	1019	26	1.00
Lingeri Ponnappa	1020	24,30	0.90
Ponnappa Lingeri	1021	87,,30,31,36/6	2.10
K.T. Poovaiyah . Roshan	1022	28, 27/3,20/2	1.70
D.J Ananda	1023	27/2	2.00
Ponnappa Lingeri Ponnappa (Yathisha L.M)	1024	21	1.80

Name of Farmer	Farmer Code	Survey No	Area (Ha)
N.R Gopal Nagaru	1025	6/3	1.00
N,G Devaki	1026	36/3,20/1,6/3,6/3	4.00
Akkamma,	1027	26	2.60
Mrs. Sharda Murugappan	1028	1/*/1,1/*/2,2/*/12P1,2/*/13P1,2/*/16P2	3.60
C M SHIVANNA	1029	2/*/1	2.50
RAJ VITAL NAYAK	1030	2/*/32	1.60
MRS.LATHA R. NAYAK	1031	2/*/27,2/28	2.00
M N CHANGAPPA	1032	2/*/70	2.40
M N BELLİYAPPA	1033	2/*/25	3.40
B ,M HARISH	1034	2/*/71	1.60
M S PONNAPPA	1035	2/*/35	1.05
M C BALAKRISHNA	1036	2/*/40	3.04
M P NAVEEN KUMAR.	1037	2/*/41	2.10
KS Ganesh	1038	2/*/36	3.20
K S GANESH	1039	2/*/39	4.10
T M JANARDHAN	1040	2/*/38	2.06
B K GANAPATHY	1041	2/*/1	3.10
N P APPACCHU	1042	2/*/1	4.20
K K BALAKRISHNA	1043	2/*/1	0.50
C T BASAPPA	1044	2/*/1	0.60
C T SHANTHAPPA	1045	2/*/1	0.90
M D GANESHA	1046	2/*/1	2.10
M N ASHOK	1047	2/*/23	0.93
K B BALAKRISHNA	1048	2/*/4,2/16,	2.50
T M JANARDHAN	1049	2/*/68	2.60
MADAPPA	1050	2/*/9,2/9,2/10	3.10
B C APPAJI	1051	2/*/3,2/7,2/2	1.30
APPAJI	1052	2/*/15A,2/14A,2/14P1	0.90
ULLAS	1053	2/*/14P1	0.83
MADAPPA	1054	2/*/8	0.50
Kaspady Belayappa	1055	2/*/12P2	0.34
M S THANGAMMA	1056	2/*/13	0.65
M KARIYAPPA	1057	2/*/24	0.94
VEERIAH	1058	2/*/29	0.43
A A MUTTAMA	1059	2/*/33	0.50
MADAPPA	1060	2/*/11	0.30

Name of Farmer	Farmer Code	Survey No	Area (Ha)
T GOPALA	1061	2*/31P	0.43
A C CHANDRAPPA	1062	2*/1	0.94
M BABU	1063	2*/37	2.10
L M AKKAMMA	1064	2*/1	1.60
B C MUTTAMMA	1065	2*/1	2.60
MRS.N S THANGAMMA	1066	2*/1A	0.50
C M RAMAPPA	1067	2*/34	0.67
Mrs. Sharda Murugappan	1068	3*/1,3/2,3/3,3/4,3/5,5/1,5/2,5/3,6/11,6/12,6/21,6/20,6/23,6/34p2,6/35p3,6/40,6/42,6/65p1,6/67,6/68,6/69,6/39,	6.20
A / Nanyaya of Kalareramma	1069	6/**/39,6/39A,6/6/38	2.30
MANAVATIRA SHARADA MANDANA	1070	6*/32	2.50
M / C / Naveen Kumar	1071	6*/66	2.10
B. D. Suresh	1072	6*/17	1.40
N A GOPALA	1073	6*/73P1	0.50
K A SOMANNA	1074	6*/49,6/48	0.60
N B CHINNAPPA	1075	6*/60P1,6/60P2	0.90
N G DEVAKI	1076	6*/3	0.43
N G KIRAN	1077	6*/65P2	0.64
K B BALAKRISHNA	1078	6*/24	1.50
MANOHARA KK	1079	6*/86	1.60
Mrs. K D Vimalakshmi	1080	6*/75	3.20
B D SURESH	1081	6*/9	1.60
K B RAGHAVIAH	1082	6*/26,6/31	2.10
B C APPAJI	1083	6*/8,6/15,6/18,6/30,	2.50
APPAJI	1084	6*/10	1.40
K B BALAKRISHNA	1085	6*/29,6/6,6/55p1,6/53	3.30
BALANNA	1086	6*/3	2.10
T MADALIAH	1087	6*/54	1.40
T M JANARDHAN	1088	6*/55P3	1.56
KEEJAN RAMAPPA	1089	6*/57P2	1.56
KUMARAN K K	1090	6*/85	0.60
S UDAY	1091	6*/52	0.43
K B RAGHAVIAH	1092	6*/7	0.34
M R KOWSHIK	1093	6*/58P1	1.80
KEEJAN RAMAPPA	1094	6*/45	1.67

Name of Farmer	Farmer Code	Survey No	Area (Ha)	
N A GOPALA	1095	6*/3	2.50	
MRS. SEETHALAKSHMI APPAIAH	1096	6*/51	3.20	
K SEETALAKSHMI APPAIAH	1097	6*/46	1.50	
K. Seethalakshmi Appayya	1098	6*/57	1.20	
Perladi Manjappa	1099	6*/56A	0.54	
Nandini Vishwanath	1100	6*/70.	0.98	
Mrs. Cheluvarammami alias Chandra	1101	6*/50	0.50	
D H Viswanathanaraj Aras	1102	6*/33P2	1.95	
D u varadarajay arus	1103	6*/59	0.80	
Lakshmamma	1104	6*/69.	2.80	
K P Savitri	1105	6*/62	2.70	
Saraswati	1106	6*/25	3.00	
Mrs. Padma	1107	6*/25	0.80	
K P Savitri	1108	6*/25	2.60	
Mrs. Padma	1109	6*/43	2.80	
K P Savitri	1110	6**/47	8.00	
Mrs. Padma	1111	6**/47	2.00	
K P Savitri	1112	6*/60P2	2.50	
Saraswati	1113	6*/72,6/70	1.50	
M S Ponnappa	1114	6*/36	2.60	
K P Savitri	1115	6*/58P2	0.90	
M S Ponnappa	1116	6*/37,6/13	1.30	
Mrs. Savitri K / P /	1117	6*/55P2	0.77	
MN Bellillappa	1118	6*/33P1, 6/5	4.20	
Macchanda Nachappa	1119	6*/27	3.40	
	0	1120	6*/27	1.30
MN Bellillappa	1121	6*/19	4.30	
MN Changappa	1122	6*/34P1,6/28	8.10	
M.A. Nachappa	1123	6*/13	2.00	
Uttayya	1124	6*/14	0.70	
K P Savitri	1125	7*/6	2.10	
Manavattira Appayya	1126	7*/2	0.30	
Mrs. Padma	1127	7**/4	0.30	
A Nayanya of Kalareramma	1128	7*/5	1.00	
Mrs. Sharda Murugappan	1129	7*/3,8/1,8/2	1.20	
Appaji	1130	9*/*,10/2	1.80	

Name of Farmer	Farmer Code	Survey No	Area (Ha)
K P Savitri	1131	10*/1,11/3	1.20
Kirigandur Lingappa	1132	11*/1	0.30
Saraswati	1133	11*/2,11/5,11/7,11/3	0.25
B C Appaji	1134	11*/6	3.20
B.C. Snappa	1135	11*/8	4.10
0	1136	11*/8	1.30
K P Savitri	1137	12*/*	4.20
Saraswati	1138	13*/*	4.20
B / M / DAVYYA	1139	14*/2	0.70
Saraswati	1140	15*/1	2.60
Nanyaya	1141	15*/2	0.90
Saraswati	1142	15*/8	1.30
B C Appaji	1143	15*/3	0.77
B C Madappa	1144	15*/7	4.20
0	1145	15*/7	3.40
K B Raghavaiah	1146	16*/*	1.30
Appaji	1147	17*/*	4.30
MS Ponnappa	1148	19*/4	8.10
M.S.Kalappa	1149	19*/12	2.00
MS Muthappa	1150	19*/14	0.70
M.S.Kalappa	1151	19*/13	2.10
Achaiah M N	1152	19*/2	0.30
M D Ganesh	1153	19*/3	0.30
MS Ponnappa	1154	19*/6	1.00
M.S.Kalappa	1155	19*/8	1.20
MS Muthappa	1156	19*/7	1.80
Lingerie Ponnappa	1157	20*/4	1.20
K / T / Pooviya	1158	20*/2	0.30
Bhaskara k k.	1159	20*/24	0.25
M H Thimayya	1160	20*/12	3.20
M / L / Ravindra	1161	20*/11	4.10
Kripal of Mrs. Suu	1162	20*/10P2	1.30
BD Suresh	1163	20*/17	4.20
DP Nanaiah	1164	20*/19	4.20
N G Kiran	1165	20*/8	0.70
N B Chinnappa	1166	20*/9	0.80

Name of Farmer	Farmer Code	Survey No	Area (Ha)
N G Devaki	1167	20*/1	3.00
N / A / Kaverappa	1168	20*/6	4.00
BD Suresh	1169	20*/18	0.20
P.C.Lokanath	1170	20*/14	0.10
K M Madappa	1171	20*/10P1	0.80
M.Akkamma Karumbayya	1172	20*/15	1.85
DV Padmakara Raje Aras.	1173	20*/5	4.50
Gramdevaru	1174	22*/*	2.00
Lingerie Ponnappa	1175	24*/*	0.85
Mr. M / T / Subbayya	1176	26*/3	0.40
M.Akkamma Karumbayya	1177	26*/*	0.22
0	1178	26*/*	0.75
M H Thimayya	1179	26*/*	4.50
Lingerie Ponnappa	1180	27*/5,27/1,27/4	0.65
P.C.Lokanath	1181	29*/*	0.65
Lingerie Ponnappa	1182	30*/*	0.65
L / M / Ponnappa	1183	31*/*	5.20
MS Muthappa	1184	32*/3	4.00
MS Ponnappa	1185	32*/1	0.85
K B Balakrishna	1186	34*/1,34/2,35/3	0.50
L / M / Ponnappa	1187	36*/3	0.80
B / C / Madappa	1188	36*/5	4.50
M H Thimayya	1189	36*/4	2.00
B. D. Leilakumar	1190	36*/8	2.50
M H Thimayya	1191	36*/9,36/6	3.50
P / K / Bhaskara	1192	36*/7	0.85
D H Viswanathanaraj Aras	1193	36*/11	1.50
K / S / Lalitha	1194	36*/2	0.45
Basavanna is the god	1195	37*/*	1.40
B / C / Madappa	1196	38*/*	3.50
N G Kiran	1197	40*/*	1.52
N B Ramachandra	1198	40*/*	2.00
Uttayya	1199	42*/*	0.90
N G Kiran	1200	43*/2	0.40
N B Chinnappa	1201	43*/2	0.45
M / B / Ferappa	1202	44*/1P2	0.42

Name of Farmer	Farmer Code	Survey No	Area (Ha)
N / B / Ramachandra	1203	44/**/3	0.70
Basappa of Vakkaligara Lakgegaud	1204	44*/2	0.70
Chennamma	1205	46/**/*	0.70
K / S / Lalitha	1206	47/**/*	0.70
M / B / Mallamma	1207	48/**/*	5.00
Ismail Barry	1208	49/**/*	1.50
M / B / Eerappa	1209	50*/2	1.50
Basappa of Vakkaligara Lakgegaud	1210	50*/1,50/3,50/4	3.20
Uttayya	1211	51*/1P1,51/3	3.00
N B Ramachandra	1212	51*/2	4.00
N G Kiran	1213	51*/2	0.20
M / B / Sivakumara	1214	52*/1	0.10
L / A / Sushyamma	1215	52*/2	0.80
N G Kirtiprasad	1216	54/**/*,55/4	1.85
D J Nanjappa	1217	55*/11	4.50
N B Chinnappa	1218	55*/1,55/3	2.00
NG Kiran	1219	55*/6	0.85
N B Chinnappa	1220	55*/7,55/9	0.40
Devaki	1221	55*/10	0.22
Hanumantha Shetty	1222	55*/2	0.75
Uttayya	1223	55*/8	4.50
D J Nanjappa	1224	57/**/*,59	0.65
N G Kirtiprasad	1225	60*/1	0.65
D J Nanjappa	1226	60*/2	0.65
PB Ananda.	1227	61*/1	5.20
Excursion	1228	61*/2	4.00
S D Chennappa	1229	62*/2	0.85
B L Muthanna	1230	62*/3	0.50
Mrs. Noruru Channamma	1231	62*/1	0.80
N B Eerappa	1232	62*/1p1	4.50
Mrs. Seethalakshmi Appiah	1233	66/**/*,67,	2.00
N.A. Bojamma	1234	68/**/*	2.50
K A Ibrahim	1235	68/**/*	3.50
M / A / YATES	1236	69*/2	0.85
Mallachira L. Umesh	1237	69*/3	1.50
S. Mukunda	1238	69*/4	0.45

Name of Farmer	Farmer Code	Survey No	Area (Ha)
K / Tukra	1239	69*/1A	1.40
N B Eerappa	1240	71*/2,72,	3.50
Kripal of Mrs. Suu	1241	74*/5	1.52
C M Ramappa	1242	74*/9,74/7	2.00
M / A / Yashoda	1243	74*/6,74/9	0.90
K D Yashodha	1244	74*/3	0.40
M / L / Ravindra	1245	75*/*	0.45
Mrs. Seethalakshmi Appiah	1246	76*/*	0.42
N B Eerappa	1247	77*/1	0.70
M / R / Vanajakshi	1248	77*/1P1,77/2	0.70
Mallachira Kushalappa Yane Raju	1249	79*/*,80/1	0.70
Yan / B / Irappa	1250	80*/*	0.70
ML Umesh	1251	80*/2	5.00
M / L / Appayya Yane Nagesh	1252	81*/2,81/3	1.50
M / A / YATES	1253	81*/3	1.50
Kripal of Mrs. Suu	1254	83*/*	4.00
M A YASHODA	1255	84*/*,85/1,85/2	0.85
Ponnappa	1256	87*/*	0.50
M.K Raju	1257	1*/1	0.50
N.E Lalitha	1258	1*/1	0.70
S.E Annaiaha	1259	1*/1	0.20
G.J Ramesh	1260	1*/1	0.10
P.V Krishna	1261	1*/1	0.30
V.S Latha	1262	1*/1	0.70
V.S Latha	1263	1*/1	1.80
H.M Kaveri	1264	1*/1	1.20
H.N Kadara	1265	1*/1	0.98
O.R Mani	1266	1*/10	0.50
K.K Shiva	1267	1*/100	0.70
Kamalakshi	1268	1*/101	0.40
P.B Ratna	1269	1*/102	0.30
P.B Ratna	1270	1*/102	0.30
K.K Shashidaran	1271	1*/103	0.90
O.R Mani	1272	1*/11	0.80
Jenukurubara Akkaiya	1273	1*/12	0.10
K. A. Anil kumar	1274	1*/13	0.70

Name of Farmer	Farmer Code	Survey No	Area (Ha)
Jenukurubara Akkaiya	1275	1*/14	0.12
T.S Latha	1276	1*/17	0.89
N.K Lingappa	1277	1*/19	0.10
Jenukurubara Annaiha	1278	1*/1A5	0.30
K.K karuna karana	1279	1*/1B4	0.10
Guddemane Hovanna	1280	1*/2	1.00
B.N Dharmendra	1281	1*/20	1.00
K.L Anil Kumar	1282	1*/23	0.50
K.L Anil Kumar	1283	1*/24	0.70
Maleyali Chinnamma	1284	1*/25	0.50
O.R Mani	1285	1*/28	0.80
Jenukurubara Kamma	1286	1*/28A	0.76
Vidhya Vishwanath	1287	1*/29	0.89
Hoovanna	1288	1*/2P1	1.20
E.R kuttappan	1289	1*/3	1.00
N.E krishnakanth	1290	1*/30	0.10
Inkanalli Guddemane Ningappa	1291	1*/31	0.90
G.T Joyappa	1292	1*/33	0.20
Gende	1293	1*/34	0.20
S.E Annaiaha	1294	1*/37	0.80
T.S Latha	1295	1*/38	0.30
N.K Lingappa	1296	1*/39	0.30
K.A Kuttappa	1297	1*/4	0.40
N.K Lingappa	1298	1*/40	0.47
N.K Lingappa	1299	1*/41	0.10
B.N Dharmendra	1300	1*/42	0.40
Harijanara Chunchaiyya	1301	1*/44	1.40
P.D Thammaiha	1302	1*/46	0.90
K.V Surendran	1303	1*/47	0.90
M.B Mandanna	1304	1*/48	2.10
M.M Phushpak	1305	1*/49	0.93
Inkanalli Guddemane Ningappa	1306	1*/5	2.50
N.R Narayan	1307	1*/50	2.60
K.K karunakara	1308	1*/52	3.10
V.M Vijay	1309	1*/53	1.30
P.N Bhalakrishna bhallal	1310	1*/54	0.90

Name of Farmer	Farmer Code	Survey No	Area (Ha)
Chandravathi	1311	1/*/55	0.83
M.M Phushpak	1312	1/*/55B	0.50
K.V Surendran	1313	1/*/56A	0.34
P.V Krishna	1314	1/*/56P2	0.98
K.V Surendran	1315	1/*/57A	0.54
P.V Krishna	1316	1/*/57P2	0.30
V.M Vijayan	1317	1/*/62	1.30
K.V Surendran	1318	1/*/62p1	0.96
V.M Shivadas	1319	1/*/63	1.50
M.B Mandanna	1320	1/*/64	0.20
K.V Surendran	1321	1/*/64P1	0.80
M.B Mandanna	1322	1/*/65	0.30
K.V Surendran	1323	1/*/65P1	0.30
M.B Mandanna	1324	1/*/66	0.40
M.B Mandanna	1325	1/*/67	0.47
N.K Lingappa	1326	1/*/7	0.10
N.K Nanjappa	1327	1/*/72	0.40
Smt vanaja	1328	1/*/73	1.40
N.E krishnakanth	1329	1/*/74	0.90
N.E krishnakanth	1330	1/*/74	0.90
N.K Nanjappa	1331	1/*/75	2.10
N.K Nanjappa	1332	1/*/76	0.93
N.K Nanjappa	1333	1/*/77	2.50
N.K Nanjappa	1334	1/*/78	2.60
N.E krishnakanth	1335	1/*/79	3.10
N.K Lingappa	1336	1/*/8	1.30
N.K Nanjappa	1337	1/*/80	0.90
Smt vanaja	1338	1/*/81	0.83
Smt vanaja	1339	1/*/82	0.50
H.G Nandish	1340	1/*/83	0.34
Smt vanaja	1341	1/*/85	0.50
Savithri	1342	1/*/86	0.13
P.V Appu	1343	1/*/87	0.40
P.V Bhaskar	1344	1/*/88	0.40
P.B Ratna	1345	1/*/89	0.10
M.K Raju aliya Kristappa	1346	1/*/9	1.20

Name of Farmer	Farmer Code	Survey No	Area (Ha)
T.M Aamurgan	1347	1/*/90	0.13
V.M Shivadas	1348	1/*/91	1.30
N.K Lingappa	1349	1/*/92	0.50
Harijana Puttaswamy	1350	1/*/93	0.70
H.K Puttaswamy	1351	1/*/94	0.98
Jenukurubara Boolihah	1352	1/*/95	1.10
V.K Madavan	1353	1/*/96	1.23
G.B Lakshamma	1354	1/*/97	0.21
E.K Raghu	1355	1/*/98	0.10
K.K Madavan	1356	1/*/99	0.40
K.K Madavan	1357	1/*/99	0.40
K.K Madavan	1358	1/*/99	0.40
H K Lokesh	1359	1/*/2	0.65
D E Kushalappa	1360	12/*/*	0.94
Hanagallu Pathal Mallappa	1361	14/*/*	0.65
HH Madhappa	1362	15/*/1	5.20
Gowramma	1363	16/*/*	4.00
KR Kamala	1364	17/*/*	0.85
Demayya	1365	18/*/*	0.50
V / K / Madhavan	1366	2/*/1	0.80
UR Kallappa.	1367	2/*/2	4.50
V / K / Madhavan	1368	2/*/3	2.00
U R Kallappa.	1369	2/*/4	2.50
Hebbale Huchanna	1370	21/*/12	3.50
H K Lokesh	1371	21/*/16	0.85
H. M. Thimmaiah	1372	21/*/17	1.50
H K Lokesh	1373	21/*/19	0.45
Lakkappa	1374	21/*/2	1.40
Ganesh D E	1375	21/*/20	3.50
T / S / Prasad	1376	21/*/22	1.52
H. M. Thimmaiah	1377	21/*/23	2.00
L H Appayya	1378	21/*/25	0.90
H E Uttayya	1379	24/*/1	0.40
Tangadappa	1380	24/*/2	0.45
H E Uttayya	1381	24/*/2	0.42
Veerappa	1382	24/*/3	0.70

Name of Farmer	Farmer Code	Survey No	Area (Ha)
0	1383	24*/4	0.70
K / N / Ningamma	1384	24*/5	0.70
0	1385	24*/6	0.70
Devamma	1386	25*/1	5.00
H K Lokesh	1387	25*/2	1.50
NM Muthanna	1388	27*/1	1.50
NM Muthanna	1389	27*/1	1.00
K / K / Veerappa	1390	27*/1	0.45
K / K / Veerappa	1391	27*/1	1.00
V. M Prabakar	1392	27*/1	1.50
0	1393	27*/1	0.50
T.S. Prasad	1394	27*/10	0.15
0	1395	27*/10	4.50
B C Shanthamma	1396	27*/12	0.74
0	1397	27*/12	4.00
B.H. Ananda	1398	27*/12	2.50
0	1399	27*/12	2.00
P / M / Lingappa	1400	27*/13	1.50
0	1401	27*/13	2.00
J / T / Thimmaiah	1402	27*/14P1	1.85
VV style	1403	27*/14P2	3.50
Chetan K.P. .	1404	27*/15	0.69
HD Dhananjaya	1405	27*/16P1	0.75
C. N. Satish	1406	27*/17	2.00
T M Manohar	1407	27*/18	0.85
A / M / Somaiah	1408	27*/1B1	1.80
Mrs. H. B. Parvathamma	1409	27*/2	2.00
N Nagarathnamma	1410	27*/20	1.50
T / S / Prasad	1411	27*/21	1.85
P / B / Rathna	1412	27*/22	1.00
Dambukkumbura D / Muthanna	1413	27*/24	4.00
0	1414	27*/24	0.40
T.S. Usha	1415	27*/25	2.40
T N Raveendran	1416	27*/26	3.50
VV Shyla.	1417	27*/27	0.29
Mrs. Shantha	1418	27*/28	4.00

Name of Farmer	Farmer Code	Survey No	Area (Ha)
Mrs. Gowramma	1419	27/*/28a2Z	2.04
VV Shyla.	1420	27/*/29	4.00
Mrs. P / B / Rathna	1421	27/*/29a2Z	2.42
B C Shanthamma	1422	27/*/3	6.10
B.H. Ananda	1423	27/*/3	0.13
Mrs. V V Shaila	1424	27/*/30	0.60
Mrs. P / B / Rathna	1425	27/*/30a2Z	1.40
Dear David	1426	27/*/31	1.63
Mrs. P / B / Rathna	1427	27/*/31A	0.94
K / K / KUYAN MOHAMMED	1428	27/*/32	0.34
VV Shyla.	1429	27/*/4	0.81
B C Shanthamma	1430	27/*/5	2.13
B.H. Ananda	1431	27/*/5	1.54
K / R / Krishnappa	1432	27/*/6	1.54
0	1433	27/*/6	1.76
0	1434	27/*/7	2.32
0	1435	27/*/7	2.40
VV Shyla.	1436	27/*/8	1.43
Kaveri	1437	27/*/9	3.21
H. P. Huvayya	1438	3/*/1	1.30
H. M. Thimmaiah	1439	3/*/2	1.20
Madappa	1440	30/*/1	2.10
Mrs. Neelamma	1441	30/*/1	0.92
C R Sunanti	1442	30/*/1	0.53
C N Ponnamma	1443	30/*/1	0.54
K / R / Krishnappa	1444	30/*/10	0.40
Salda	1445	30/*/12P1	0.54
Mr. P / M / Lingappa	1446	30/*/12P2	0.83
0	1447	30/*/14	0.54
Prabha	1448	30/*/3	0.65
Eerappa P.T. .	1449	30/*/4	0.66
B C Shanthamma	1450	30/*/5	0.94
B.H. Ananda	1451	30/*/5	0.43
Ningappa	1452	30/*/6	0.87
Chowdlu Puppayya	1453	30/*/7	0.85
B C Shanthamma	1454	30/*/9	1.50

Name of Farmer	Farmer Code	Survey No	Area (Ha)
B.H. Ananda	1455	30/*/9	0.45
Basavanna is the god	1456	5/*/*	1.40
Devamma	1457	6/*/*	3.50
Gangamma	1458	7/*/1	1.52
HK Pramod.	1459	7/*/2	2.00
. N. B. Rekha	1460	8/*/1	0.90
H.E. Uttayya.	1461	8/*/2	0.40
N. B. Rekha	1462	8/*/4	0.45
B / M / Bopayya	1463	9/*/*	0.42
Erappa P T	1464	30/4	0.70
H V Kamala	1465	.3/1	0.70
Gangamma Rajeeva T M	1466	.7/1	0.70
Darmappa	1467	21,21/15,	0.70
Krishnappa H G	1468	16	5.00
Ganesh	1469	0	1.50
C N Erappa	1470	28/2	1.50
Rani	1471	30/1,21/18	1.00
0	1472	0	0.45
Vinodhkumar H K	1473	21/19,25/2,1/2	1.00
0	1474	0	1.50
Ramesh K K	1475	21/18,12	0.50
Rekha N B	1476	8/1,8/4	0.15
0	1477	0	4.50
Kamala K R	1478	17	0.74
D M MUDDAPPA	1479	1/*/152	4.00
SHREEMATHI M V SANGAMITRA	1480	1/*/61	2.50
M V SANGAMITRA	1481	1/*/62	2.00
SHREEMATHI M V SANGAMITRA	1482	1/*/63	1.50
M V SANGAMITRA	1483	1/*/63	2.00
LILLY DISOJA	1484	1/*/110	1.85
LILLY DISOJA	1485	1/*/111	3.50
V M NAGENDRA	1486	1/*/122	0.69
BORAMMA	1487	1/*/123	0.75
BORAMMA	1488	1/*/124	2.00
GOWRAMMA	1489	1/*/12P1	0.85
D J CHANDRAKUMAR	1490	1/*/12P2	1.80

Name of Farmer	Farmer Code	Survey No	Area (Ha)
K J LOKESH	1491	1/*/42	2.00
T T JAVARAPPA	1492	1/*/43P1	1.50
T T NARAYANA	1493	1/*/43P2	1.85
V M NAGENDRA	1494	1/*/45P2	1.00
SHREEMATHI K M JAREENA MUJEB	1495	1/*/46P2	4.00
SHREEMATHI PADMATHI	1496	1/*/29	0.40
SHREEMATHI PADMATHI	1497	1/*/19	2.40
SHREEMATHI P K SEETHAMMA	1498	1/*/2B10	3.50
KUMBARA KARYAPPA	1499	1/*/150	0.29
T M VEERABHADRAPPA	1500	1/*/159	4.00
M K SOORAPPA	1501	1/*/2A	2.04
SHEELA	1502	1/*/98	4.00
K K ERAPPA	1503	1/*/142	2.42
KALAPPA	1504	1/*/134	6.10
T B PRABHAKARA	1505	1/*/1A1P1	0.13
S JAVARAPPA	1506	2/*/30	0.60
SHREEMATHI BETTE	1507	2/*/60	1.40
KARTAYINI	1508	2/*/61	1.63
K J BALAKRISHNA	1509	2/*/63	0.94
GOWRAMMA	1510	2/*/31	0.34
JAVARAPPA	1511	2/*/1P1	0.81
T K LAKSHAMMA	1512	2/*/10A	0.98
RAJU	1513	2/*/10B	2.31
ANNAYYA	1514	2/*/80	1.47
K C KUSHALAPPA	1515	2/*/59	0.98
ANKAYYA	1516	2/*/57	1.09
RANGANNA	1517	2/*/56	1.09
LAKSHAYYA	1518	2/*/55	0.42
BHEEMAYYA K D	1519	2/*/54	0.30
SHREEMATHI NAGAMMA	1520	2/*/53	0.24
JAWAREGOWDA	1521	2/*/52P2	1.26
SHAKTI	1522	2/*/19	1.17
NINGAJAMMA	1523	2/*/1B4	1.75
HARIJANA MALLAYYA	1524	2/*/1B6	2.24
RANGANNA	1525	2/*/46	1.05
GOWRAMMA	1526	2/*/65	0.84

Name of Farmer	Farmer Code	Survey No	Area (Ha)
CHENNAPPA	1527	2/*/66	0.38
S S PALAKSHA	1528	2/*/67	0.69
SHREEMATHI JAYAMMA	1529	2/*/68	0.35
AKKAYYAMMA	1530	2/*/69	1.37
O B PARVATHI	1531	2/*/74	0.56
K T AMARAVATHI	1532	2/*/77	1.96
KAVERI	1533	2/*/79P2	1.89
G M MEDAPPA	1534	2/*/2	2.10
PADMAKUMARI	1535	2/*/2	0.56
SHREEMATHI VANAJA	1536	2/*/2	1.82
IST PUTTAMMA	1537	2/*/1	1.96
JAVARAYYA	1538	2/*/10	5.60
S R SUNEEL RAO	1539	13/*/1A	1.40
S N RAJARAV	1540	13/*/1A2	1.75
E RUDRAPPA	1541	75/*/1p1	1.05
A K Dharmappa	1542	1**/164	1.20
A D Savithri	1543	1**/165	0.70
Eramma	1544	1*/1	0.30
H / S / Prakash	1545	1*/104	0.50
D B Ningamma	1546	1*/105	0.98
Bojamma D.S.	1547	1*/106	0.97
Chattera Hoovaiah	1548	1*/107P1	1.00
K / Mahabala Rai	1549	1*/108	0.40
H / P / Sulochana	1550	1*/109	0.90
H. S. Prakash	1551	1*/110	0.98
Doddegowdna Doddanna	1552	1*/111	0.90
Mrs. Anita Arunkumar	1553	1*/112	0.80
Rajasekhar	1554	1*/114	0.80
D / D / Doddaiiah	1555	1*/115	1.00
H. S. Prakash	1556	1*/116P1	0.70
Mrs. Lakshamma	1557	1*/116P2	1.60
H K Kavitha	1558	1*/117P1	0.80
H K Rajesh	1559	1*/117P1	0.40
A / D / Savitri	1560	1*/117P2	0.10
Mrs. Honnamma	1561	1*/118	0.97
H. S. Prakash	1562	1*/119	1.00

Name of Farmer	Farmer Code	Survey No	Area (Ha)
Kamamma	1563	1*/120	0.10
N.S. Nandish	1564	1*/120P99	0.89
L Mallaya	1565	1*/120P99	0.50
H. S. Prakash	1566	1*/122	1.40
S D / Silver	1567	1*/125	1.50
N.S. Nandish	1568	1*/127	1.80
Rudrappa	1569	1*/127P1	0.20
Harijanara ninga	1570	1*/127P2	0.50
Harijana belli	1571	1*/129	0.56
Purnima Virupaksha.	1572	1*/13	1.00
H C Nayanakumar	1573	1*/130	0.50
Harijana Kaala	1574	1*/131	0.40
Harijans Parvati	1575	1*/132	0.56
kenchamma	1576	1*/133	0.40
Hoovaiah H B	1577	1*/136	0.40
Thayamma	1578	1*/137	0.40
Harijana Basava	1579	1*/138	0.40
H N Ganesh	1580	1*/139	0.40
Mrs. Satyaprema	1581	1*/14	0.20
Somappa	1582	1*/140	0.50
V / K / Gopala	1583	1*/142	0.56
Harijans Devaiah	1584	1*/148	1.00
P D Huvayya	1585	1*/15	0.50
Doddaiah	1586	1*/150	0.40
Jangamara Nagaraju	1587	1*/160	0.56
V / K / Narasimha	1588	1*/160P99	0.40
PG Muthanna	1589	1*/161	0.98
H. S. Prakash	1590	1*/162	1.20
D.S. Suresh	1591	1*/167	1.00
Kavernamma DT	1592	1*/168	0.80
D / E / Rudrappa	1593	1*/169	0.70
H. S. Prakash	1594	1*/16P99	0.10
D / K / Kushalappa	1595	1*/170	0.60
D N Puttaswamy	1596	1*/171	1.50
B / K / Thammaiah	1597	1*/172	1.40
Muttanna	1598	1*/173	0.89

Name of Farmer	Farmer Code	Survey No	Area (Ha)
D / D / Joyappa	1599	1*/174	0.50
D. E. Rudrappa	1600	1*/175	0.70
C. D. Gulabi.	1601	1*/178	1.40
C. D. Gulabi.	1602	1*/179	0.40
H. S. Prakash	1603	1*/18	0.80
C. D. Gulabi.	1604	1*/180	0.40
DP Venkatesh.	1605	1*/181	0.10
D K Komarappa.	1606	1*/182	0.40
N.Vimal Kumar.	1607	1*/183	0.80
Y D Nagesh.	1608	1*/184	0.20
B D Ramakrishna	1609	1*/185	0.60
B D Ramakrishna	1610	1*/186	0.20
Dayananda K.G. .	1611	1*/187	1.40
Erappa	1612	1*/19	0.60
Balugamma	1613	1*/2	0.20
Erappa	1614	1*/20	0.10
Vanajakshamma	1615	1*/21	0.80
Mrs. Satya Prema	1616	1*/22	0.87
P D Huvaiah	1617	1*/23	0.30
P D Huvaiah	1618	1*/24	0.70
Dharmappa	1619	1*/25	0.50
A / S / Lingaraju	1620	1*/26	0.40
H N, Ganesha	1621	1*/27	0.50
Rudrappa	1622	1*/28	0.20
Y E Ramappa	1623	1*/29	0.20
Mr. / D / K / Kushalappa	1624	1*/31	0.30
Doddegowdna Dharmappa	1625	1*/32	0.20
Subba	1626	1*/33	0.30
A S Janaki	1627	1*/35	1.70
A S Lingaraju	1628	1*/35	0.78
K U Venkatesh	1629	1*/35	0.30
G u poovaiah	1630	1*/35	0.70
D K Kushalappa	1631	1*/35	0.80
D K Changappa	1632	1*/35	0.65
D N Bopaiah	1633	1*/35	0.30
D. D. Muthaiah	1634	1*/35	0.40

Name of Farmer	Farmer Code	Survey No	Area (Ha)
D / E / Rudrappa	1635	1/*/35	0.10
Y D Chandrappa	1636	1/*/35	1.40
Y.E.Ramappa	1637	1/*/35	0.70
Y. D. Somavati	1638	1/*/35	0.40
C H Nandakishor	1639	1/*/35	1.50
C H Muthanna	1640	1/*/35	0.20
H C Chandrappa	1641	1/*/35	0.98
H C Puttaswamy	1642	1/*/35	0.24
H. S. Prakash	1643	1/*/35	0.43
Mr. E / Uttayya	1644	1/*/35AP1	0.70
Uttaiah	1645	1/*/36	0.20
Hoovaiiah H B	1646	1/*/37	0.10
Puppaiah	1647	1/*/38	0.20
Beeraiah	1648	1/*/39	0.10
H. S. Prakash	1649	1/*/4	0.70
K / y / gurappa	1650	1/*/40	0.40
Mr. / D / K / Kushalappa	1651	1/*/41	1.50
Chinnamma	1652	1/*/42	0.20
D K Kushalappa.	1653	1/*/43	0.98
Shanthaiah	1654	1/*/44	0.24
Puttyya	1655	1/*/45	0.43
P D Huvayya	1656	1/*/46	0.70
B.P.Vedamoorthy.	1657	1/*/47	0.20
Y / Y / Dharmappa	1658	1/*/48	0.10
Vanajakshamma	1659	1/*/5	0.20
Mrs. Anita Arun Kumar	1660	1/*/50	0.10
Kodavara's Shanthaiah	1661	1/*/51	0.20
Era	1662	1/*/52	0.10
Praveen Kumar C D .	1663	1/*/53	0.20
Doddegowdna Dharmappa	1664	1/*/55	0.10
Eramma	1665	1/*/56	0.70
B.P.Vedamoorthy.	1666	1/*/57	0.40
H. S. Prakash	1667	1/*/58P99	1.50
Mrs. Satyaprema	1668	1/*/59	0.20
Dharmappa	1669	1/*/6	0.98
C. D. Praveen Kumar	1670	1/*/60	0.23

Name of Farmer	Farmer Code	Survey No	Area (Ha)
H. S. Prakash	1671	1/*/61P99	0.20
thammanna	1672	1/*/62	0.90
Purnima Virupaksha.	1673	1/*/64	0.97
H. S. Prakash	1674	1/*/65	0.10
H. S. Prakash	1675	1/*/66	0.40
K M Ningappa Rai	1676	1/*/67	0.80
Vanajakshamma	1677	1/*/68	0.20
Dharmappa	1678	1/*/7	0.60
Era	1679	1/*/71	0.20
H / N / Huvayya	1680	1/*/72	1.40
Rudrappa	1681	1/*/73	0.60
A S Janaki	1682	1/*/74	0.20
Satheesh Kumar	1683	1/*/75	0.10
Balugamma	1684	1/*/76	0.80
Mrs. Satyaprema	1685	1/*/77	0.87
Y / Y / Dharmappa	1686	1/*/78	0.30
H / R / YASHODA	1687	1/*/79	0.70
Dharmappa	1688	1/*/8	0.50
Puppayah	1689	1/*/80	0.40
Mrs. Satyaprema	1690	1/*/81	0.50
S. S. Kiran	1691	1/*/82	0.20
Hoovaiah H B	1692	1/*/83	0.20
Ninga	1693	1/*/84	0.30
Y D Nagesh.	1694	1/*/85	0.20
H / C / Babu Rajendra	1695	1/*/86	0.30
H / C / Babu Rajendra	1696	1/*/87	0.20
Devaiah	1697	1/*/88	0.10
H / N / Huvayya	1698	1/*/89	0.20
Dharmappa	1699	1/*/9	0.10
Mogappa	1700	1/*/90	0.70
Mrs. P.G.Sarada	1701	1/*/91	0.40
Eramma	1702	1/*/92	1.50
Balagai kuluvadi era	1703	1/*/93	0.20
Harijanatimma	1704	1/*/93A	0.98
N.Vimal Kumar.	1705	1/*/94	0.30
N.Vimal Kumar	1706	1/*/95	0.30

Name of Farmer	Farmer Code	Survey No	Area (Ha)
M C Huvayya	1707	1/*/95	0.30
H N Uttayya	1708	1/*/96	0.20
H. S. Prakash	1709	1/*/97	0.20
Y B. Callaway	1710	1/*/98	0.20
Purnima Virupaksha.	1711	1/*/99	0.20
D / N / Bopaiah	1712	1/B/35A	0.20
A C Ponnamma	1713	128/*/1	0.20
A K Rajappa	1714	128/*/10	0.20
A K Veerappa	1715	128/*/11	0.20
A C Hoovaiah	1716	128/*/12	0.90
A K Devyaiah	1717	128/*/13	0.90
C A Janaki	1718	128/*/2	0.90
B E Thammaiah	1719	128/*/3	0.10
Chitira Hoovaiah	1720	128/*/4	0.10
B E Thammaiah	1721	128/*/5	0.10
A C Nagesh	1722	128/*/8	0.80
A K Veerappa	1723	128/*/9	0.70
A K Veerappa	1724	129/*/1	0.10
Chitira Hoovaiah	1725	129/*/2	0.30
C / H / Mutanna	1726	129/*/3	0.80
C / H / Mutanna	1727	129/*/5	0.90
C / H / Mutanna	1728	129/*/6	0.90
Joyappa	1729	132/*/1	1.00
A T Kalappa	1730	132/*/2	0.90
A K Ramappa	1731	132/*/3	2.10
A.L. Mogappa.	1732	132/*/4	1.70
A T Uttayya.	1733	132/*/5	2.00
A K Veerappa.	1734	132/*/6	1.80
Shivappa	1735	133/*/*	1.00
Asegodi G / Madappa	1736	134/*/*	4.00
A / U / Subbayya	1737	134/*/P1	2.60
Mrs. Dharmamma	1738	135/*/1	3.60
Joyappa	1739	135/*/2	2.50
Joyappa	1740	135/*/3	1.60
A / K / Veerappa	1741	135/*/4	2.00
A / K / Veerappa	1742	135/*/5	2.40

Name of Farmer	Farmer Code	Survey No	Area (Ha)
Mogappa	1743	135/*/6	3.40
I love it	1744	136/*/51	1.60
The Basavaraju	1745	136/*/1	1.05
Puppayah	1746	136/*/10	3.04
A K Rajappa	1747	136/*/12	2.10
A K Rajappa	1748	136/*/12	3.20
A K Rajappa	1749	136/*/12	4.10
A K Ramappa	1750	136/*/12	2.06
A K Ramappa	1751	136/*/12	3.10
A P Eerappa	1752	136/*/12	4.20
A C Komarappa	1753	136/*/12	0.50
A C Nagesh	1754	136/*/12	0.60
A C Hoovaiah	1755	136/*/12	0.90
Y H Kariappa	1756	136/*/12	2.10
Mrs. H. H. Gangamma	1757	136/*/12	0.93
Mrs. H. H. Gangamma	1758	136/*/12	2.50
H S Beliyappa	1759	136/*/12	2.60
Mrs. D / Gangamma	1760	136/*/12A	3.10
Asegodi Lakshmappa	1761	136/*/12B	1.30
Joyappa	1762	136/*/12C1	0.90
A P Dharmasheela	1763	136/*/12C2	0.83
Asegodi Basavaraju	1764	136/*/12D	0.50
A. T.poovaiah	1765	136/*/12F	0.34
A / K / Veerappa	1766	136/*/12G	0.65
A M Ananda	1767	136/*/12M	0.94
Asegodi G / Madappa	1768	136/*/12p1	0.43
Asegodi G / Madappa	1769	136/*/12p2	0.50
Hoovaih	1770	136/*/12P99	0.30
Joyappa	1771	136/*/15	0.43
Y / H / Chinnappa	1772	136/*/151	0.94
Joyappa	1773	136/*/16	0.40
Basamma.	1774	136/*/17	0.50
Asgodi G. Madappa	1775	136/*/18	0.20
Chinnappa	1776	136/*/19	0.20
Puttuswamy	1777	136/*/2	0.30
Joyappa	1778	136/*/20	0.20

Name of Farmer	Farmer Code	Survey No	Area (Ha)
Raju	1779	136/*/21	0.30
Joyappa	1780	136/*/22	1.70
A C Hoovaiah	1781	136/*/23	0.78
A C Hoovaiah	1782	136/*/24	0.30
Mrs. A / Dharmamma	1783	136/*/25	0.70
Mallamma	1784	136/*/26	0.80
S. S. Kiran	1785	136/*/27	0.65
S / S / Premaleela	1786	136/*/29	0.30
Joyappa	1787	136/*/3	0.40
S / S / Premaleela	1788	136/*/30	0.10
Mrs. A / Dharmamma	1789	136/*/31	1.40
A C Hoovaiah	1790	136/*/33	0.70
puttamma	1791	136/*/34	0.40
Raju	1792	136/*/35	1.50
Erappa	1793	136/*/36	0.20
Mrs. Basamma	1794	136/*/37	0.98
Preemaleela	1795	136/*/38	0.24
D. P. Kumaraswamy	1796	136/*/39	0.43
Y / K / Huvayya	1797	136/*/4	0.70
Chinnappa	1798	136/*/40	0.20
A / K / Ramappa	1799	136/*/41	0.10
D / Y / Puppayya	1800	136/*/42	0.20
D.C. Raju	1801	136/*/43	0.10
Asegodi Changappa	1802	136/*/44	0.70
D / Y / Kumarappa	1803	136/*/44P99	0.40
Chechiraira M / Devavappa	1804	136/*/45	1.50
D K Jayamma	1805	136/*/46P 1	0.20
Chechiraira M / Devavappa	1806	136/*/46P2	0.98
Mr. B / Yam / Ananda	1807	136/*/48	0.24
Mrs. Dharmamma	1808	136/*/49	0.43
Subbaiah	1809	136/*/5	0.70
Mrs. Basamma	1810	136/*/50P1	0.20
D K Jayamma	1811	136/*/50P2	0.10
Mrs Y A Muttamma	1812	136/*/51	0.20
A. E. Mallappa	1813	136/*/52	0.10
Joyappa	1814	136/*/53P14	0.20

Name of Farmer	Farmer Code	Survey No	Area (Ha)
D.C. Raju	1815	136/*/53P2	0.10
D.C. Raju	1816	136/*/55 P2	0.20
D P Prasanna	1817	136/*/55P1	0.10
A. M. Paramesh	1818	136/*/57	0.70
D / C / Eeramma	1819	136/*/58P2	0.40
C D Somaka	1820	136/*/59	1.50
D / K / Jayappa	1821	136/*/59P1	0.20
D / K / Jayappa	1822	136/*/6	0.98
A K Veerappa	1823	136/*/60	0.23
AV Poovamma	1824	136/*/61	0.20
A V Karthik	1825	136/*/62	0.90
A T Jayappa	1826	136/*/63	0.97
AT Jayappa	1827	136/*/64	0.10
Mrs. Basamma	1828	136/*/65	0.40
AC / Ganesha	1829	136/*/66	0.80
AC / Ganesha	1830	136/*/67	0.20
AM Manohara @ Chandraju	1831	136/*/68	0.60
A P Dharmasheela	1832	136/*/70	0.20
D / K / Jayappa	1833	136/*/8	1.40
Hoovaiiah H B	1834	136/*/9	0.60
Y K Hoovaih	1835	137/**	0.20
Puttuswamy	1836	140/*/1	0.10
Basavaraju	1837	140/*/2	0.80
Basavaraju	1838	140/*/3	0.87
Asegodi Ponnamma	1839	144/**	0.87
L / R / Joyappa	1840	145/*/1	0.87
Kuttappa	1841	145/*/2P1	0.40
Dodda Puttegowdna Kumarappa	1842	37/*/1	0.70
Chitira Hoovaiiah	1843	37/*/11	0.40
Dodda PuttegowdnaKumarappa	1844	37/*/2	0.98
Asegodi G / Madappa	1845	37/*/3	0.60
Puttuswamy	1846	37/*/4	1.00
K.P.Banuprakash.	1847	37/*/5	0.10
K.P.Banuprakash.	1848	37/*/6	0.23
dodda puttegowdna Kumarappa	1849	37/*/7	0.50
dodda puttegowdna Kumarappa	1850	37/*/8	0.24

Name of Farmer	Farmer Code	Survey No	Area (Ha)
Chitira Hoovaiah	1851	37/*/9	0.43
A K Ramappa	1852	38/*/1	0.70
HN Ganesha	1853	38/*/2	0.20
Asegodi Basavaraju	1854	38/*/3	0.10
Asegodi Basavaraju	1855	38/*/4	0.20
Asegodi Ponnamma	1856	38/*/5	0.10
YN Sannappa.	1857	39/*/1	0.70
Joyappa	1858	39/*/10	0.40
Puttuswamy	1859	39/*/11	1.50
Asegodi G / Madappa	1860	39/*/12	0.20
kodagara asagoode Erappa	1861	39/*/13	0.98
Puttuswamy	1862	39/*/14	0.20
Joyappa	1863	39/*/15	0.10
Asegodi G / Madappa	1864	39/*/16	0.20
Basavaraju	1865	39/*/17	0.10
Puttuswamy	1866	39/*/18	0.70
Sannappa	1867	39/*/19	0.40
A. M. Paramesh	1868	39/*/2	1.50
Sowmya H E	1869	39/*/20	0.20
Sannappa	1870	39/*/21	0.98
AM Manohara @ Chandraju	1871	39/*/29	0.24
Basavaraju	1872	39/*/3	0.43
AK Muthanna.	1873	39/*/30	0.70
AK Ramappa	1874	39/*/31	0.20
Tungabhadra.	1875	39/*/32	0.10
YN Sannappa.	1876	39/*/33	0.20
AK Ramappa	1877	39/*/34	0.10
Indira.	1878	39/*/35	0.20
A K Ramappa	1879	39/*/36	0.10
A. K. Raghu	1880	39/*/37	0.20
Kodagara Asegoode Shivappa	1881	39/*/38	0.10
Kodagara Asegoode Shivappa	1882	39/*/4	0.70
Basavaraju	1883	39/*/5	0.40
Joyappa	1884	39/*/6	1.50
Puttuswamy	1885	39/*/7	0.20
AM Manohara @ Chandraju	1886	39/*/8	0.98

Name of Farmer	Farmer Code	Survey No	Area (Ha)
Asegodi G / Madappa	1887	39/*/9	0.23
P D Huvayya	1888	40/*/1	0.20
Kuttappa	1889	40/*/10	0.90
A.R.Basappa	1890	40/*/11	0.97
A. M. Ananda	1891	40/*/13	0.10
Puppayah	1892	40/*/14	0.40
Coffee.A.K.Verappa	1893	40/*/15	0.80
AM Manohara @ Chandraju	1894	40/*/16	0.20
Joyappa	1895	40/*/2	0.60
Asegodi G / Madappa	1896	40/*/3	0.20
0	1897	40/*/4	1.40
AK Muthanna.	1898	40/*/5	0.60
Kuttappa	1899	40/*/6	0.20
Subbaiah	1900	40/*/7	0.10
AM Manohara @ Chandraju	1901	40/*/8	0.80
Joyappa	1902	42/*/1	0.87
kodagara asagoode Erappa	1903	42/*/10	0.87
H B Suresh	1904	42/*/11	0.87
Mrs. Satyaprama	1905	42/*/12	0.40
Asegodi G / Madappa	1906	42/*/13	0.70
Raju	1907	42/*/13	0.40
Coffee A K Muthanna	1908	42/*/14	0.98
A. P. Tara (Tara Lokanath)	1909	42/*/15	0.60
Y H Kariappa	1910	42/*/16	1.00
H H Basavaraj	1911	42/*/17	0.50
Joyappa	1912	42/*/3	0.10
Tungabhadra.	1913	42/*/4	0.10
AM Manohara @ Chandraju	1914	42/*/5	0.20
Raju	1915	42/*/6	0.20
AM Manohara @ Chandraju	1916	42/*/7	0.10
Tungabhadra.	1917	42/*/8	0.20
Gurappa	1918	42/*/9	0.10
P D Huvayya	1919	45/*/1	0.70
Jayamma A P	1920	45/*/10	0.40
CoffeeA K Muttanna	1921	45/*/16	1.50
AK Muthanna	1922	45/*/17	0.20

Name of Farmer	Farmer Code	Survey No	Area (Ha)
AT Uttayya	1923	45/*/18	0.98
Doddegowdna Kuttappa	1924	45/*/2	0.24
Devaiah	1925	45/*/3	0.43
Satish Kumar	1926	45/*/3	0.70
AC / Hoovaih	1927	45/*/4	0.20
Asegodi Lakshmappa	1928	45/*/5	0.10
AK Veerappa	1929	45/*/6	0.20
Kuttappa	1930	45/*/7	0.10
A. M. Ananda	1931	45/*/8	0.20
A / S / Lingaraju	1932	45/*/9	0.10
Mrs. Basamma	1933	47/*/1	0.20
Mrs. Satya Prema	1934	47/*/2	0.10
Mrs. Satya Prema	1935	47/*/3	0.70
Mrs. Satya Prema	1936	47/*/4	0.40
Mrs. Satya Prema	1937	47/*/5	1.50
H / N / Neelakanthappa	1938	1/*/2	0.10
0	1939	1/*/3	0.20
Malliah	1940	1/*/4	0.10
B / yankta	1941	1/*/5	0.70
Ba Chennuveera nanja byra	1942	1/*/6	0.40
S.S. Anil	1943	100/*/	1.50
HR Dharmappa	1944	101/*/1P1	0.10
0	1945	101/*/1P2	0.20
0	1946	101/*/2	0.10
H R Dharmappa	1947	101/*/3P1	0.70
H.N. Huwaya	1948	105/*/1	0.40
HR Dharmappa	1949	105/*/10	1.50
G. S. Dharmappa	1950	105/*/11	0.25
Lalita G L	1951	105/*/13	0.98
J Nagaratna	1952	105/*/14	0.24
Lalita G L	1953	105/*/16	0.43
B.R. Ananda	1954	105/*/17	0.70
H B Suresh	1955	105/*/18	0.20
H / R / Dharmappa	1956	105/*/19	0.10
0	1957	105/*/19P1	0.20
0	1958	105/*/2	0.10

Name of Farmer	Farmer Code	Survey No	Area (Ha)
0	1959	105/*/20P1	0.20
0	1960	105/*/21	0.10
0	1961	105/*/22	0.20
0	1962	105/*/22A	0.10
HN Mohana	1963	105/*/3	0.70
H / R / Dharmappa	1964	105/*/31	0.40
0	1965	105/*/33	1.50
0	1966	105/*/34	0.20
HN Vijaya.	1967	105/*/35	0.98
Beena.	1968	105/*/36	0.23
HR Dharmappa	1969	105/*/37	0.20
H B Suresh	1970	105/*/38	0.90
H / R / Dharmappa	1971	105/*/3P1	0.97
0	1972	105/*/3P2	0.10
0	1973	105/*/4P1	0.40
0	1974	105/*/4P2	0.80
0	1975	105/*/5	0.20
J Nagaratna	1976	105/*/6	0.60
D N Kuttappa	1977	105/*/7	0.20
H. T. Kushalappa	1978	105/*/8	1.40
Ponnappa	1979	105/*/9	0.60
Lalita G L	1980	28/**	0.20
Ishaan C Madhav.	1981	38/*/11	0.10
P. V. Balakrishnan	1982	38/*/112	0.80
P. V. Balakrishnan	1983	38/*/113	0.87
H P Vasanth	1984	38/*/114	0.87
Ishaan C Madhav.	1985	38/*/12	0.87
Prema Leela	1986	38/*/13	0.40
Era	1987	38/*/14	0.70
S.L.Shankara	1988	38/*/15	0.40
kajjigowdna Nanjappa	1989	38/*/16	0.98
B / M / Suresh	1990	38/*/17	0.60
B M Ram Deva	1991	38/*/37	1.00
B / m / Ram Dev	1992	38/*/38	0.50
B / M / Suresh	1993	38/*/38A	0.10
B M Ram Deva	1994	38/*/39	0.10

Name of Farmer	Farmer Code	Survey No	Area (Ha)
Mrs. M R Gangamma	1995	38/*/3A	0.20
M / R / Nandakumar	1996	38/*/3C	0.20
Dr. Bommegowda Sridhar.	1997	38/*/3D	0.10
putta	1998	38/*/3E	0.20
Chennuveera	1999	38/*/3F	0.10
H. T. Kushalappa	2000	38/*/3G	0.70
S / A / Rajappa	2001	38/*/40	0.40
Sri A S / Mahesh	2002	38/*/41	1.50
Gangamma	2003	38/*/42	0.20
B. S. Dilip	2004	38/*/43	0.98
B M Ram Deva	2005	38/*/44	0.24
H M Kusha	2006	38/*/45	0.43
kajjigowdna Nanjappa	2007	38/*/46P1	0.70
Mrs. Prema	2008	38/*/46P2	0.20
kajjigowdna basappa	2009	38/*/47	0.10
Cr Ruzaria D'Souza	2010	38/*/48	0.20
Prema Leela	2011	38/*/5	0.10
B M Ram Deva	2012	38/*/52	0.20
B / M / Suresh	2013	38/*/54	0.10
Mrs. T / K / Savitri	2014	38/*/55P1	0.20
P / Balakrishna Prasad	2015	38/*/55P2	0.10
B / S / Lakshmaiah	2016	38/*/56	0.70
Mr. D / Nanjappa	2017	38/*/57	0.40
B M Ram Deva	2018	38/*/58	1.50
Mrs. Vijayalakshmi	2019	38/*/68	0.10
B T Udaya	2020	38/*/6A	0.20
Laxminarayanaiah	2021	38/*/7	0.10
B K Devayya	2022	38/*/70	0.70
Vinay Kumar Rai.	2023	38/*/71	0.40
Mr. B / K / Kuttappa	2024	38/*/72	1.50
B.B.Kanthappa	2025	38/*/86	0.10
P G Jayanthi	2026	38/*/87	1.00
HV Chandan.	2027	38/*/9	0.50
Mrs. Janakamma	2028	38/*/90	0.40
S / S / Anil	2029	38/*/92	2.00
Puttanaiah	2030	38/*/93	0.40

Name of Farmer	Farmer Code	Survey No	Area (Ha)
Malliah	2031	39*/1	0.50
HR Dharmappa	2032	39*/10	0.30
H / R / Dharmappa	2033	39*/11	0.50
Basaiah	2034	39*/12	0.30
H / R / Dharmappa	2035	39*/13	0.10
H B Suresh	2036	39*/15	0.10
H / R / Dharmappa	2037	39*/15	0.10
H / R / Dharmappa	2038	39*/17	0.30
H B Suresh	2039	39*/18	0.40
M / R / Nandakumar	2040	39*/2	0.20
Ninga	2041	39*/3	0.59
HR Dharmappa	2042	39*/3B	0.59
HN Mohana	2043	39*/6	0.40
HR Dharmappa	2044	39*/7	0.40
H.R. Basavaraju	2045	65*/*	0.20
HN Mohana	2046	82*/1A	0.20
Siddheshwar	2047	82*/1B	0.20
M / R / Nandakumar	2048	82*/1C	0.20
M / R / Nandakumar	2049	82*/2	2.94
Basuve Gowda Basappa	2050	82*/3	2.94
B / K / Kumara	2051	82*/4	0.89
Siddheshwar	2052	83*/*	0.69
Mrs. Vedavati	2053	84*/*	1.10
B / M / Sudarshan	2054	85*/*	1.30
B / M / Sudarshan	2055	86*/1	1.50
B / M / Sudarshan	2056	86*/2	0.60
A.S.Venugopal	2057	86*/3	0.70
B M Ram Deva	2058	87*/*	0.10
Malliah	2059	87*/2	0.70
D / N / Kuttappa	2060	88*/*	0.40
H. T. Kushalappa	2061	89*/*	0.87
Lalita G L	2062	90*/*	0.30
gowdna mane basappa	2063	98*/2	0.98
gowdna mane basappa	2064	98*/3	0.70
S / S / Anil	2065	98*/4	1.80
S / S / Anil	2066	98*/5	0.90

Name of Farmer	Farmer Code	Survey No	Area (Ha)
D K Chandraju	2067	1/**	0.90
S P Ashwin	2068	100/**	0.87
M. M. Thimmaiah.	2069	40/**	0.87
Bojamma	2070	64*/1	0.50
lingaraju gowdnakumarappa	2071	64*/10C	0.10
Kumarappa	2072	64*/11	0.80
Ningappa	2073	64*/12	0.20
Co / Timmaiah	2074	64*/14	0.30
Bassappa	2075	64*/15	0.89
D P Eeramma	2076	64*/16	0.20
duddugowdna madappa	2077	64*/17	0.98
duddugowdna madappa	2078	64*/18P1	0.50
duddugowdna mallaiah	2079	64*/18P2	0.40
M. D. Shivappa	2080	64*/19	0.30
Puttaswamy	2081	64*/2	0.98
duddugowdna madappa	2082	64*/20	0.40
Mrs. Muttamma	2083	64*/21	0.20
Muttamma	2084	64*/22	0.40
DR Mohan	2085	64*/23	0.50
Badagi Annayachaari	2086	64*/24	0.32
DK Chandraju	2087	64*/25	0.54
Andani mane shanthappa	2088	64*/26	0.21
duddugowdna mallaih	2089	64*/3	0.12
Andani mane shanthappa	2090	64*/4	0.23
Vitala	2091	64*/6	0.30
Mullugowdana chenappa	2092	64*/7	1.00
Appaiahchari	2093	64*/8	0.70
MD Shivappa	2094	64*/9	0.97
Appayya	2095	67/**	1.30
Kumarappa	2096	72*/1	1.80
Andani mane shanthappa	2097	72*/2	1.20
Andani mane shanthappa	2098	72*/3	0.20
Kumarappa	2099	72*/4	0.10
Kumarappa	2100	72*/5	0.20
D M Rajappa	2101	73*/1	0.70
Pathela Mallamma	2102	73*/10	0.12

Name of Farmer	Farmer Code	Survey No	Area (Ha)
Ningappa	2103	73*/100	0.14
Shri G / S / Krishnappa	2104	73*/101	0.20
HN Neelakanthappa.	2105	73*/102	0.40
Mr. / D / P / Mallappa	2106	73*/103	0.10
D T Rudrappa	2107	73*/103P2	0.30
HB Yogendra	2108	73*/104	0.10
0	2109	73*/105	0.80
Venkatesh	2110	73*/106	0.20
0	2111	73*/107	0.30
Bra / S / L / Seetharam	2112	73*/109	0.89
0	2113	73*/110	0.20
Erappa	2114	73*/111	0.98
L / V /ingaraju	2115	73*/113	0.50
LB Kushalappa.	2116	73*/114	0.40
LB Kushalappa.	2117	73*/115	0.30
Preetam DP .	2118	73*/116	0.98
H M Vithala	2119	73*/12	0.40
Mullugowdana Paapanna	2120	73*/122	0.20
Bra / S / L / Seetharam	2121	73*/123	0.40
S. S. Kiran	2122	73*/124	0.50
Mullugowdana Kumarappa	2123	73*/13	0.32
Duddegau Pathelamallappa	2124	73*/130P1	0.54
H N Eswaraiah	2125	73*/130P2	0.21
Jayashree	2126	73*/131	0.12
Erappa	2127	73*/132	0.23
MK Kariyappa	2128	73*/133	0.30
MULLUGOWADM / VENKATATESH	2129	73*/136	0.50
H / N / Vijaya	2130	73*/140	0.20
B.S.Venkappa	2131	73*/141	0.20
B. Babu	2132	73*/142	0.10
B G Purushotham	2133	73*/143	0.12
Akkamma	2134	73*/144	0.32
H. L. Thimmaiah	2135	73*/145	0.10
DP Dayananda	2136	73*/146	0.20
D P Eeramma	2137	73*/148	0.98
H / Chandrayati	2138	73*/151	0.40

Name of Farmer	Farmer Code	Survey No	Area (Ha)
B G Harshotham	2139	73*/152	0.80
Mrs. H / Gowramma	2140	73*/152P1	0.70
HN Ramu	2141	73*/153	0.40
H / N / Huvayya	2142	73*/154	0.98
Malliah	2143	73*/155	0.60
H / Chennabasappa	2144	73*/156	1.00
HP Madhappa	2145	73*/157	0.50
puttamma	2146	73*/158	0.10
Vijaya HJ	2147	73*/159	0.10
Mullugowdna erappa	2148	73*/16	0.20
H K Shanthamma	2149	73*/160	0.20
Subhadra M c	2150	73*/162	0.10
Subhadra M c	2151	73*/163	0.20
Subhadra M c	2152	73*/164	0.10
D R Mohan	2153	73*/165	0.70
D. M. Jayamma	2154	73*/166	0.40
B J Parvati	2155	73*/167	1.50
B P Krishnappa	2156	73*/168	0.20
S J Devadas.	2157	73*/169	0.98
M M Bopayya.	2158	73*/170	0.24
L A KASHI.	2159	73*/171	0.43
L H Eerappa.	2160	73*/172	0.70
D / K / Chandraraju	2161	73*/172	0.20
L B Kushalappa.	2162	73*/173	0.10
MULLUGUADM / VENKATATESH	2163	73*/173	0.20
D M Chippappa	2164	73*/179P1	0.10
Mrs. Muttamma	2165	73*/180	0.20
HM Vithala	2166	73*/19	0.10
A s Belliyappa	2167	73*/190	0.20
Kumarappa	2168	73*/2	0.10
HM Vithala	2169	73*/20	0.70
Mr. / D / P / Mallappa	2170	73*/22	0.40
Duddugowdna Mallaiiah	2171	73*/23P1	1.50
Subhadra M c	2172	73*/24	0.10
Mullugowdna Hoovaiah	2173	73*/25	0.20
D N Gangappa	2174	73*/26	0.10

Name of Farmer	Farmer Code	Survey No	Area (Ha)
HM Vithala	2175	73/*/28	0.70
Muttamma	2176	73/*/29	0.40
Co Lingarana lingaraju	2177	73/*/3	1.50
D T Uttappa	2178	73/*/30	0.10
H M Vithala	2179	73/*/32	1.00
A N Appaiah	2180	73/*/33	0.50
L J Huvayya	2181	73/*/34	0.40
Jayappa	2182	73/*/35P1	2.00
Mr. / D / P / Mallappa	2183	73/*/36	0.40
Co Lingarana lingaraju	2184	73/*/4	0.50
Co Lingarana lingaraju	2185	73/*/42	0.30
Jayappa	2186	73/*/44P1	0.50
DR Mohan	2187	73/*/47	0.30
Kumarappa	2188	73/*/49	0.10
H M Vithala	2189	73/*/51	0.10
HB Yogendra.	2190	73/*/52	0.10
D T Uttappa	2191	73/*/55	0.30
Anandani Shanthappa	2192	73/*/56	0.40
D. M. Sannappa	2193	73/*/57	0.20
Anandani Shanthappa	2194	73/*/59	0.59
Appayya	2195	73/*/6	0.59
H M Vithala	2196	73/*/60	0.40
Naveen Basavakumar	2197	73/*/61	0.40
G S Krishnappa	2198	73/*/63	0.20
G S Krishnappa	2199	73/*/63	0.20
GK Laxmana	2200	73/*/63	0.20
B. P. Chennappa	2201	73/*/63	0.20
BV Sheshappa	2202	73/*/63	2.94
Mrs. M R Gangamma	2203	73/*/63	2.94
H M Nanayya	2204	73/*/63	0.89
H M Sadashiva	2205	73/*/63	0.69
H N Savitharani	2206	73/*/63	1.10
H. S. Nirvana Shetty	2207	73/*/63	1.30
S P Ashwin	2208	73/*/64	1.50
Co Lingarajugaudna Kumarappa	2209	73/*/66	0.60
BG Booyamma	2210	73/*/67	0.70

Name of Farmer	Farmer Code	Survey No	Area (Ha)
L A Guruprasad.	2211	73*/68	0.10
D / R / Kuttappa	2212	73*/70	0.70
S.L.Sitaram	2213	73*/72	0.40
S.L.Sitaram	2214	73*/73	0.87
Kamamma	2215	73*/74	0.30
Lingaraju Goud Kumarappa	2216	73*/77	0.98
S Venkatesha	2217	73*/78	0.70
Jayappa	2218	73*/79	1.80
DR Mohan	2219	73*/7A	0.90
Mr. / D / P / Mallappa	2220	73*/8	0.90
Mrs. Harini	2221	73*/80	0.87
S. S. Kiran	2222	73*/81	0.87
L J Jayachandra	2223	73*/82	0.50
L J Jayachandra	2224	73*/83	0.10
Duddegaud Puppayya	2225	73*/84	0.80
HN Eswaraiiah.	2226	73*/85	0.20
D P Eamma	2227	73*/86	0.30
H. N. Nagaraju.	2228	73*/87	0.89
Mrs Muttamma	2229	73*/88	0.20
Appayya	2230	73*/89P1	0.98
S Venkatesh	2231	73*/89P2	0.50
D. M. Joyappa	2232	73*/9	0.40
B G Harshotham	2233	73*/90	0.30
L / B / BASAPPA	2234	73*/91	0.98
Shri / D / N / Tamayya	2235	73*/92	0.40
SP Ashwin	2236	73*/93	0.20
Lingarajana Hoovaiah	2237	73*/95	0.40
Bra/ Jalajakshi	2238	73*/97	0.50
Duddugowdna patelamallappa	2239	73*/98	0.32
D P Mayurakshi	2240	73*/99	0.54
D/M/ Jayamma	2241	73*/9P1	0.21
H T Prathip	2242	74*/10	0.12
Yaduru annaiah	2243	74*/2	0.23
eramma	2244	74*/3	0.30
D T Purandara	2245	74*/4	1.00
Preetam DP	2246	74*/5	0.70

Name of Farmer	Farmer Code	Survey No	Area (Ha)
Preetam DP .	2247	74/*/6	0.97
D/T/ Purandara	2248	74/*/7	1.30
D/N / Gangappa	2249	74/*/8	1.80
co Lingarajana lingaraju	2250	74/*/9	1.20
Mrs. Muttamma	2251	75/*/1	0.20
Mullugowda Kumarappa	2252	75/*/2	0.10
Mrs. Muttamma	2253	75/*/3	0.20
Mrs. Muttamma	2254	75/*/4	0.70
Sathish kumar c b	2255	91/*/2	0.12
H M Vithala	2256	91/*/3	0.14
Sathish kumar c b	2257	91/*/4	0.20
Pathela Mallappa	2258	91/*/5	0.40
D P Eeramma	2259	93/*/1	0.10
Mullugaud Kumarappa	2260	93/*/2	0.30
Mullugaud Kumarappa	2261	93/*/3	0.10
D P Eeramma	2262	93/*/4	0.80
Mullugaud Kumarappa	2263	93/*/5	0.20
Abbimata	2264	27/3	0.70
Abbimata	2265	27/2p1	4.00
Mrs S B Akamma	2266	27/19	5.30
Mrs S B Akamma	2267	27/21	0.12
Mrs S B Akamma	2268	27/27	0.10
Shree Jagadguru Murarajendra Mahaswamigalu	2269	28/*	0.30
Shree Jagadguru Murarajendra Mahaswamigalu	2270	20/*	0.50
Abbimata	2271	23/	3.60
Abbimata	2272	23/*/*	10.00
Abbimata	2273	23/*/*	10.20
Abbimata	2274	23/*/*	10.00
Mrs Gayithri Mruthunjaya	2275	23/*/1	10.00
Mrs Gayithri Mruthunjaya	2276	23/*/1	5.00
Mrs Gayithri Mruthunjaya	2277	23/*/1	5.00
Mrs Gayithri Mruthunjaya	2278	23/*/2	5.00
Mrs Gayithri Mruthunjaya	2279	23/*/2	4.00
Mrs Gayithri Mruthunjaya	2280	23/*/3	4.00
Mrs Gayithri Mruthunjaya	2281	23/*/3	1.50
Mrs Gayithri Mruthunjaya	2282	23/*/3	1.30

Name of Farmer	Farmer Code	Survey No	Area (Ha)
B G Nagaveni W/O Late Gurumallesh	2283	23/*/4	1.30
B G Nagaveni W/O Late Gurumallesh	2284	23/*/4	0.60
B G Nagaveni W/O Late Gurumallesh	2285	23/*/4	0.40
Shree Jagadguru Murarajendra Mahaswamigalu	2286	25/*/*	0.40
Shree Jagadguru Murarajendra Mahaswamigalu	2287	27/*/1	1.10
Mrs S B Akamma W/o Late S S Basappa	2288	27/*/19	0.97
Mrs S B Akamma W/o Late S S Basappa	2289	27/*/21	0.12
Mrs S B Akamma W/o Late S S Basappa	2290	27/*/27	0.10
Abbimata	2291	27/*/2P1	0.20
Shree Jagadguru Murarajendra Mahaswamigalu	2292	27/*/2P2	5.20
Abbimata	2293	27/*/3	4.20
B S Shivanna S/O Late Siddiah	2294	27/*/30	4.20
B S Shivanna S/O Late Siddiah	2295	27/*/31	0.30
B S Shivanna S/O Late Siddiah	2296	27/*/32a	0.10
Mrs B S Akamma	2297	27/*/37	0.20
Mrs S B Akamma W/o Late S S Basappa	2298	27/*/39	0.10
Abbimata	2299	27/*/4	0.20
Shree Jagadguru Murarajendra Mahaswamigalu	2300	27/A/3	0.70
N M Rajshekarappa	2301	30/*/6	5.20
Abbimata	2302	30/*/6P1	1.00
S R Subbiah	2303	30/*/6P2	4.50
Abbimata	2304	30/*/7	0.20
Abbimata	2305	30/*/7	3.00
S L Seetharam	2306	30/*/8	3.10
S L Seetharam	2307	30/*/8	5.20
Abbimata	2308	30/*/8P1	5.20
Abbimata	2309	30/*/8P1	0.78
S L Seetharam	2310	30/*/9	0.78
S L Seetharam	2311	30/*/9	0.78
S L Seetharam	2312	30/*/9	0.78
SHree Jagadguru Murarajendra Mahaswamigalu	2313	30/A/2	0.78
Shree Jagadguru Murarajendra Mahaswamigalu	2314	30/A/2	1.40
Shree Jagadguru Murarajendra Mahaswamigalu	2315	30/A/4	1.40
Shree Jagadguru Murarajendra Mahaswamigalu	2316	30/A/5	2.60
Shree Jagadguru Murarajendra Mahaswamigalu	2317	30/A/5	2.60
Abbimata	2318	36/*/1	2.80

Name of Farmer	Farmer Code	Survey No	Area (Ha)
S R Subbiah	2319	36*/1	0.30
H B Jayaram	2320	36*/1	0.10
N M Rajshekarappa	2321	36*/2	1.00
N S Raghu W/O Nanjappa	2322	36*/3	6.40
N S Raghu W/O Nanjappa	2323	36*/3	0.10
N S Raghu W/O Nanjappa	2324	36*/3	0.20
S N Nanjappa S/O Ningappa	2325	36*/4	0.20
S N Nanjappa S/O Ningappa	2326	36*/4	0.20
S N Nanjappa S/O Ningappa	2327	36*/4	0.20
Abbimata	2328	36/A/*	0.20
Abbimata	2329	37*/1	21.00
S R Subbiah	2330	37*/1	1.50
S N Raghu S/O S N Nanjappa	2331	37*/2	0.20
Prithvikumar B.C. .	2332	100*/43	0.20
B M VASANTHA	2333	100*/45P1	0.89
B / J / Nadappa	2334	100*/45P2	0.20
KD KALAPPA	2335	100*/47	0.98
H N Raju	2336	100*/47A	0.50
H N Raju	2337	100*/48	0.40
Mrs. KM Seethamma	2338	100*/5	0.30
KD KALAPPA	2339	100*/6	0.98
Appayya	2340	100*/7	0.40
Kamana Puppayya	2341	100*/9	0.20
Mrs. M B Savita	2342	118*/15	0.40
B / Devaki	2343	118*/16	0.50
GOWRAMMA	2344	118*/17	0.32
B. P. Ponnappa.	2345	118*/170	0.54
GOWRAMMA	2346	118*/18	0.21
BAGGANA DUDDUIAH	2347	118*/180	0.12
Dinesh	2348	118*/181	0.23
K / P / Ganapathi	2349	118*/182	0.30
B / P / Basavaraj	2350	118*/183	0.50
ROOPA B S	2351	118*/184	0.20
B / M Somaiah	2352	118*/19	0.20
B. Naveen	2353	118*/20	0.10
B.S Dinesha	2354	118*/21	0.12

Name of Farmer	Farmer Code	Survey No	Area (Ha)
AKKAMMA	2355	118/*/21P1	0.32
G.L. Yadugiri.	2356	118/*/22	0.10
I / B / Devaki	2357	118/*/23	0.20
Byra	2358	118/*/24	0.98
B.S Dinesh	2359	118/*/25	0.40
G.L. Yadugiri.	2360	118/*/27	0.80
KP Bettaswamy.	2361	118/*/28	0.70
B.S Dinesh	2362	118/*/28a	0.40
Mrs. M B Savita	2363	118/*/3	0.98
Mrs. M B Savita	2364	118/*/30	0.60
KP Bettaswamy.	2365	118/*/31	1.00
I / B / Devaki	2366	118/*/34	0.50
B. Naveen	2367	118/*/35	0.10
G.L. Yadugiri.	2368	118/*/36	0.10
G.L. Yadugiri.	2369	118/*/37	0.20
N / M / Basavakumara	2370	118/*/37P1	0.20
G.L. Yadugiri.	2371	118/*/38	0.10
G.L. Yadugiri.	2372	118/*/39	0.20
Mrs. M B Savita	2373	118/*/4	0.10
B / Devaki	2374	118/*/40P1	0.70
CHANDRAHASA	2375	118/*/40P2	0.40
CHANDRAHASA	2376	118/*/41	1.50
G.L. Yadugiri.	2377	118/*/42	0.20
G.L. Yadugiri.	2378	118/*/43	0.98
KALAPPA	2379	118/*/44	0.24
Girish	2380	118/*/45P1	0.43
MUTTANNA	2381	118/*/45P2	0.70
B. Naveen	2382	118/*/47	0.20
G.L. Yadugiri.	2383	118/*/48	0.10
Mallikarjuna	2384	118/*/49	0.20
G.L. Yadugiri.	2385	118/*/5	0.10
K P Ganapathi	2386	118/*/50	0.20
Rajasekharappa	2387	118/*/50P1	0.10
CHANDRAHASA	2388	118/*/51	0.20
NEMAMMA	2389	118/*/52	0.10
Mrs. Nirmala	2390	118/*/53P1	0.70

Name of Farmer	Farmer Code	Survey No	Area (Ha)
BK Channappa	2391	118*/53P2	0.40
SK Nanjappa	2392	118*/54P1	1.50
S / B Shanthappa	2393	118*/54P1	0.10
BK Channappa	2394	118*/54P2	0.20
G.L. Yadugiri.	2395	118*/56	0.10
B.S Srikanth.	2396	118*/57	0.70
SHANTHAMMA	2397	118*/57A	0.40
C / N / Changappa	2398	118*/57B	1.50
BAGGANA MALLAPPANAVARA SOMAIAH	2399	118*/57P1	0.10
Byra	2400	118*/58P1	1.00
GOWRAMMA	2401	118*/58P2	0.50
B M Kariyappa	2402	118*/58P3	0.40
Lakshamma	2403	118*/58P4	2.00
Smitha Naveen.	2404	118*/59	0.40
SOMAIAH	2405	118*/59P1	0.50
B.L. Raghu	2406	118*/59P3	0.30
Lakshamma	2407	118*/59P4	0.50
G.L. Yadugiri.	2408	118*/6	0.30
B / N / Shantappa	2409	118*/60P1	0.10
B / M / Somaiah	2410	118*/60P2	0.10
B / G / Nadappa	2411	118*/60P3	0.10
KAMALA	2412	118*/60P4	0.30
M. B. Savita	2413	118*/60P5	0.40
B. M. Duddiah	2414	118*/61	0.20
Mrs. M R Gangamma	2415	118*/61P1	0.59
B / S / Mallikarjuna	2416	118*/62P2	0.59
B / M / Mahesh	2417	118*/62P3	0.40
Muthappa	2418	118*/62P4	0.40
B / S / Mallikarjuna	2419	118*/64	0.20
B / N / Shantappa	2420	118*/65.	0.20
Naveen Basavakumar.	2421	118*/66	0.20
Naveen Basavakumar.	2422	118*/68	0.20
G.L. Yadugiri.	2423	118*/7	2.94
Kamana P / Basappa	2424	118*/71	2.94
BD PUNEET	2425	118*/72	0.89
Rajasekharappa	2426	118*/8	0.69

Name of Farmer	Farmer Code	Survey No	Area (Ha)
Baggana P. Ponnappa	2427	18/**/137	1.10
B D Joyappa	2428	18/**/207	1.30
Baggana P. Ponnappa	2429	18/**/208	1.50
Baggana P. Ponnappa	2430	18*/10	0.60
H. E. Narayana	2431	18*/100	0.70
BASAVA	2432	18*/101	0.10
H S BELLİYAPPA	2433	18*/102	0.70
B / N Mallikarjuna	2434	18*/103	0.40
B. G. Nagaveeni	2435	18*/104	0.87
B. G. Nagaveeni	2436	18*/105	0.30
DODDAIAH	2437	18*/106	0.98
Girish B.M. .	2438	18*/107	0.70
MUTTANNA	2439	18*/108	1.80
NINGA	2440	18*/109	0.90
BS Prashant Kumar	2441	18*/11	0.90
Muthappa	2442	18*/110	0.87
KALAPPA	2443	18*/110A	0.87
D K Kaveri	2444	18*/111P1	0.50
U / M Seethamma	2445	18*/111P2	0.10
C. Mahesh	2446	18*/112	0.80
Mrs. K / A Thangamma	2447	18*/113	0.20
K P Ganapathi	2448	18*/115	0.30
B K NAVEEN	2449	18*/117	0.89
B K NAVEEN	2450	18*/118	0.20
Mrs. B K Belligamma	2451	18*/118P1	0.98
UD Mogappa	2452	18*/119	0.50
Billavara Krishnappa	2453	18*/119A1	0.40
B / Praveen	2454	18*/119A-2	0.30
Bommappa	2455	18*/11A	0.98
D K Kaveri	2456	18*/12	0.40
MK Bhaskara Achar	2457	18*/120	0.20
US Bhubaneswar.	2458	18*/121	0.40
H P THIMMAIAH	2459	18*/122	0.50
B K NAVEEN	2460	18*/123	0.32
Kamana P / Rudrappa	2461	18*/123P2	0.54
P / siva of Kura	2462	18*/124	0.21

Name of Farmer	Farmer Code	Survey No	Area (Ha)
HG Basaviya	2463	18*/124A	0.12
Thangamma	2464	18*/125P1	0.23
Kumarappa	2465	18*/125P2	0.30
PUTTAMMA	2466	18*/125P3	1.00
Machayya	2467	18*/126P1	0.70
B.S.Ganapathy	2468	18*/126P2	0.97
Ashwin D.S. .	2469	18*/127	1.30
BD Changappa	2470	18*/127P1	1.80
B / D Joyappa	2471	18*/128	1.20
NOKAVALU HOOVAIH	2472	18*/13	0.20
Amit Kumar Soni.	2473	18*/131	0.10
Chinnappa	2474	18*/132P2	0.20
Harijan Muthappa	2475	18*/133	0.70
Amit Kumar Soni.	2476	18*/136	0.12
BAGGANA P PONNAPPA	2477	18*/137P1	0.14
Baggana P. Anil Kumar Bagga	2478	18*/138	0.20
Baggana PONNAPPA	2479	18*/139	0.40
DODDAIAH	2480	18*/14	0.10
Mrs. B K Belligamma	2481	18*/140A	0.30
President's Serviceman's Association	2482	18*/140P1	0.10
Mrs. B K Whitegamma	2483	18*/140P2	0.80
Changappa	2484	18*/142	0.20
Y / r / Nandakumar	2485	18*/142P1	0.70
Y / r / Nandakumar	2486	18*/143	2.1
BD Changappa	2487	18*/144	1.20
BD Changappa	2488	18*/145	0.12
Y / r / Nandakumar	2489	18*/146	0.10
Y / r / Nandakumar	2490	18*/147	0.30
Y / r / Nandakumar	2491	18*/148P1	0.50
Kumarappa	2492	18*/148P2	1.70
B. J. Bharati	2493	18*/149	1.50
HARAGADA DODDAMANE KALAMMA	2494	18*/15	1.70
B K NAVEEN	2495	18*/150	2.10
RUDRAPPA	2496	18*/150P1	0.98
Chinnappa	2497	18*/151	1.60
Bapuji Youth Association	2498	18*/152	1.43

Name of Farmer	Farmer Code	Survey No	Area (Ha)
Billavara Padmappa Poojary	2499	18*/152P99	1.40
Mrs. K / S Sharada	2500	18*/154P1	1.65
Belliappa	2501	18*/154P2	1.20
Amit Kumar Soni.	2502	18*/155	1.20
Nirmala Rajasekhar	2503	18*/156	1.30
B K NAVEEN	2504	18*/156P1	1.30
B K NAVEEN	2505	18*/157	0.60
HARAGADA DODDAMANE KALAMMA	2506	18*/16	0.20
B / J / Bharathi	2507	18*/160	0.10
K / P / Rudrappa	2508	18*/161	0.70
D K Lingaraju	2509	18*/162	0.40
BM Govardhan Murthy	2510	18*/164	1.50
Kamana Rudrappa	2511	18*/165P1	0.10
GL Reddy	2512	18*/165P2	1.00
UD Somaiah	2513	18*/167	0.50
Udalli K / Ilayayya	2514	18*/168	0.40
UD Mogappa	2515	18*/169	2.00
Uttayya	2516	18*/17	0.40
Thimmaiah B K	2517	18*/170P1	0.50
Mrs. K S Ningamma	2518	18*/170P2	0.30
Baggada P. Anil Kumar	2519	18*/171	0.50
Baggada P. Anil Kumar	2520	18*/172	0.30
Baggada P. Anil Kumar	2521	18*/173P1	0.10
B M VASANTHA	2522	18*/173P2	0.10
B M VASANTHA	2523	18*/174p2	0.10
B / D Changappa	2524	18*/175P1	0.30
Baggadda Krishnappa	2525	18*/175P2	0.40
Bassappa	2526	18*/18	0.20
U / D / Somaiah	2527	18*/180	0.59
Kamana Rudrappa	2528	18*/181P1	0.59
Chengappa	2529	18*/181P2	0.40
Kamana P / Rudrappa	2530	18*/182P2	0.40
B D Joyappa	2531	18*/183P1	0.20
U / D / Mogappa	2532	18*/187	0.20
B / K / Ramani	2533	18*/188	0.20
U / D / Somaiah	2534	18*/189	0.20

Name of Farmer	Farmer Code	Survey No	Area (Ha)
Mrs. Huvamma	2535	18/*/19	2.94
K / P / Ganapathi	2536	18/*/190	2.94
BD Changappa	2537	18/*/191	0.89
B. D. Changappa	2538	18/*/198	0.69
B K NAVEEN	2539	18/*/199	1.10
B / P / Padmavati	2540	18/*/1A1	1.30
B. P. Padmavathi	2541	18/*/1B	1.50
B K Padmappa	2542	18/*/1D	0.60
H / N / Kushalappa	2543	18/*/2	0.70
The B.C. Geeta	2544	18/*/200	0.10
Mrs. K. E. Bojamma	2545	18/*/201	0.70
B D Joyappa	2546	18/*/205	0.40
B D Joyappa	2547	18/*/206	0.87
B K NAVEEN	2548	18/*/209	0.30
Taltare Shettalli villagers	2549	18/*/20P1	0.98
Barakutti Kalappa	2550	18/*/21	0.70
B K NAVEEN	2551	18/*/210	1.80
Baggada P. Anil Kumar	2552	18/*/211	0.90
BAGGANA P PONNAPPA	2553	18/*/212	0.90
B.P. Belliappa	2554	18/*/215	0.87
B.P. Belliappa	2555	18/*/216	0.87
B.P. Belliappa	2556	18/*/217	0.50
The B.C. Geeta	2557	18/*/217A	0.10
B K NAVEEN	2558	18/*/218	0.80
NOKAVALU HOOVAIH	2559	18/*/22	0.20
US Bhubaneswar.	2560	18/*/224	0.30
US Bhubaneswar.	2561	18/*/226	0.89
HG Basaviya	2562	18/*/227	0.20
H. P. Thimmaiah	2563	18/*/228	0.98
Chittera Muthanna	2564	18/*/23	0.50
BAGGANA P PONNAPPA	2565	18/*/230	0.20
BAGGANA P PONNAPPA	2566	18/*/231	0.10
BAGGANA P PONNAPPA	2567	18/*/232	0.70
BAGGANA P PONNAPPA	2568	18/*/233	0.40
Harish B.M. .	2569	18/*/234	1.50
Pramod B.C.	2570	18/*/235	0.10

Name of Farmer	Farmer Code	Survey No	Area (Ha)
B M VASANTHA	2571	18*/236	1.00
D / K / Lingaraju	2572	18*/236P1	0.50
B / A / Kusumavati	2573	18*/236P2	0.40
KS Ganapathi	2574	18*/24	2.00
B M VASANTHA	2575	18*/25	0.40
Joyappa	2576	18*/26	0.50
U / k / MUTTAMMA	2577	18*/26AP1	0.30
U / K / Rajappa	2578	18*/26AP2	0.50
Mrs. U / K / Seethamma	2579	18*/26B	0.30
KALAPPA	2580	18*/26c	0.10
Rudrappa of Ko / Kura	2581	18*/27	0.10
Subbaiah	2582	18*/28	0.10
THAMMAIAH	2583	18*/29	0.30
Mrs. K / S / Sharadha	2584	18*/3	0.40
U U Sivyya	2585	18*/32	0.20
U.P.Komarappa	2586	18*/33	0.59
B M PALAKSHA	2587	18*/34	0.59
HOOVAIAH	2588	18*/35	0.40
B G Somaiah	2589	18*/36	0.40
Hedgegaud's Nanjappa	2590	18*/38	0.20
Chittera Muthanna	2591	18*/4	0.20
K D Ramappa	2592	18*/40	0.20
MAHADEVAMMA	2593	18*/43	0.20
Mrs. Mahadevamma	2594	18*/43P1	2.94
Lambappa	2595	18*/44	2.94
BAGGANA P ANILKUMAR	2596	18*/44P1	0.89
U E POOVAIAH	2597	18*/45	0.69
Girish	2598	18*/46	1.10
PAAPAIAH	2599	18*/47	1.30
Hedgegaud's Nanjappa	2600	18*/48P1	1.50
Gurappa	2601	18*/48P2	0.60
KS Ganapathi	2602	18*/49	0.70
Babu Poojary	2603	18*/5	0.10
PAAPAIAH	2604	18*/50	0.70
HN Ravindra.	2605	18*/52	0.40
Bhanumati	2606	18*/54	0.87

Name of Farmer	Farmer Code	Survey No	Area (Ha)
BAGGANA APPAIAH	2607	18*/55	0.30
Latamani alias Latamani Harish.	2608	18*/56	0.98
Latamani alias Latamani Harish	2609	18*/57	0.70
B / J / Bharathi	2610	18*/58a	1.80
B.K. Ramanna	2611	18*/58P7	0.90
Hemavati	2612	18*/58P7	0.90
B K NAVEEN	2613	18*/6	0.87
MAHADEVAMMA	2614	18*/60	0.87
MAHADEVAMMA	2615	18*/60P2	0.50
P. Anil Kumar of Bagga	2616	18*/61	0.10
ABIMATADA CHIKKALI LAKKAPPA.	2617	18*/61P1	0.80
BAGGANA P ANILKUMAR	2618	18*/62	0.20
B. G. Nagaveeni	2619	18*/65	0.30
CG Harish.	2620	18*/66	0.89
Latamani alias Latamani Harish.	2621	18*/67	0.20
U P Saroja	2622	18*/68	0.98
SUSHILA YANE SUSHILAMMA	2623	18*/72	0.50
Mrs. K / S Sharada	2624	18*/75	0.20
HARADA THANDMMA	2625	18*/76	0.10
BAGGANA P ANILKUMAR	2626	18*/77	0.70
B / J / Bharathi	2627	18*/78a	0.40
Mrs. K P Gauramma	2628	18*/79	1.50
HN Ravindra	2629	18*/8	0.10
BD Changappa	2630	18*/80	1.00
B G Nagaveni	2631	18*/81	0.50
Kuldeep Udayakumar	2632	18*/82a	0.40
B / C / Gita	2633	18*/82b	2.00
Appayya	2634	18*/83	0.40
BAGGANA P ANILKUMAR	2635	18*/84	0.50
BAGGANA P PONNAPPA	2636	18*/85	0.30
BAGGANA P PONNAPPA	2637	18*/87	0.50
BAGGANA P PONNAPPA	2638	18*/88	0.30
BAGGANA P ANILKUMAR	2639	18*/89	0.10
ABIMATADA CHIKKALI LAKKAPPA.	2640	18*/89P1	0.10
MUTTAMMA B C	2641	18*/9	0.10
U / M / Seethamma	2642	18*/90	0.30

Name of Farmer	Farmer Code	Survey No	Area (Ha)
Mrs. K P Gauramma	2643	18/*/92	0.40
Uttayya	2644	18/*/93	0.20
HN Ravindra.	2645	18/*/95	0.59
KD KALAPPA	2646	18/*/96	0.59
B S Koragappa	2647	18/*/97	0.40
Mrs. K / S Sharada	2648	18/*/98	0.40
Puppayah	2649	18/*/99P1	0.20
N / M / Basavakumara	2650	18/*/99P2	0.20
BAGGANA P ANILKUMAR	2651	180/*/30	0.20
Ningya	2652	47/*/1	0.20
D K Kaveri	2653	47/*/11	2.94
Subbegaud's house is Subbayya	2654	47/*/12	2.94
Annaiah	2655	47/*/13	0.89
Rudrappa	2656	47/*/14	0.69
S R Uttayya	2657	47/*/15	1.10
Subbegaud's house is Subbayya	2658	47/*/16	1.30
Dharmappa	2659	47/*/17	1.50
Erappa	2660	47/*/18	0.60
NOKAVALU HOOVAIH	2661	47/*/19	0.70
H B Jayaram	2662	47/*/2	0.10
Dudayya	2663	47/*/20	0.70
Ponnappa	2664	47/*/21	0.40
HOOVAIAH	2665	47/*/22	0.87
NOKAVALU HOOVAIH	2666	47/*/23	0.30
D K Kaveri	2667	47/*/24	0.98
Ponnappa	2668	47/*/25	0.70
NINGA	2669	47/*/3	1.80
Mutt	2670	47/*/4	0.90
K D Gurappa	2671	47/*/5	0.90
Rudrappa	2672	47/*/6	0.87
Ponnappa	2673	47/*/8	0.87
S B Pradeep	2674	47/*/9	0.50
Ponnappa	2675	69/*/1	0.10
S.C.Prakash	2676	70/*/10	0.80
S. C. Rajappa	2677	70/*/1A2	0.20
NOKAVALU HOOVAIH	2678	70/*/2	0.30

Name of Farmer	Farmer Code	Survey No	Area (Ha)
S G Changappa	2679	70/*/3	0.89
Ponnappa	2680	70/*/4	0.20
Ponnappa	2681	70/*/5	0.98
NOKAVALU HOOVAIH	2682	70/*/6	0.50
Mrs. K / S / Sharadha	2683	70/*/7	0.20
Changappa	2684	70/*/7A	0.10
Ponnappa	2685	70/*/8	0.70
D K Kaveri	2686	72/*/*	0.40
S.C.Prakash	2687	73/*/5	1.50
Harijan Ninga	2688	84/*/1	0.10
Puttaswamy	2689	84/*/10	1.00
Kamana Rudrappa	2690	84/*/12	0.50
Mrs. KM Seethamma	2691	84/*/13	0.40
Puttaswamy	2692	84/*/14	2.00
B M VASANTHA	2693	84/*/15	0.40
Hedgegaud's Nanjappa	2694	84/*/16	0.50
Kamana Pupayya	2695	84/*/17	0.30
KD KALAPPA	2696	84/*/18	0.50
Kamana Bairappa	2697	84/*/19	0.30
Kamana Bairappa	2698	84/*/2	0.10
KD KALAPPA	2699	84/*/20	0.10
Kamana Pupayya	2700	84/*/21	0.10
B G Nadappa.	2701	84/*/22	0.30
K D Ramappa	2702	84/*/23	0.40
B M Kariyappa	2703	84/*/24	0.20
Kamana Pupayya	2704	84/*/25	0.59
KD KALAPPA	2705	84/*/26	0.59
B / Devaki	2706	84/*/27P1	0.40
K D Kallapa	2707	84/*/27P2	0.40
Kamana pushpavali	2708	84/*/28	0.20
Mrs. KM Seethamma	2709	84/*/29	0.20
Kamana Bairappa	2710	84/*/29A	0.20
B M Duddyya	2711	84/*/3	0.65
B / M / Duddyya	2712	84/*/4	2.94
Kamana Rudrappa	2713	84/*/5	2.94
Mallappa of Baga	2714	84/*/6	0.89

Name of Farmer	Farmer Code	Survey No	Area (Ha)
B.P.Madeppa.	2715	84/*/7	0.39
Puttaswamy	2716	84/*/8	1.10
Hedgegaud's Nanjappa	2717	84/*/9P1	1.30
B / P / Basavaraju	2718	84/*/9P2	1.50
Comman Land MURUGHURAJENDRA	2719	1,10/*/1,10/*/5	310.00
Comman Land TATA COFFEE LTD	2720	18/*/*	250.00
Comman Land Village god	2721	100,107,	5.00
Comman Land m mata	2722	28/*20.23.23/1.23/2.23/4.25.27.	99.00
Comman Land	2723	30/*/6	9.00
Comman Land mata	2724	30/A/2,30/A2./30/A4.30/A/5	80.00
Comman Land	2725	5/*/*	60.00
Comman Land	2726	19	40.00
Comman Land	2727	12	50.00
Comman Land	2728	15	40.00
Comman Land	2729	20	10.00
Comman Land	2730	15	10.00

[Chapter - IV] 4.3 Baseline Data - Details of Existing Soil Moisture Conservation and Water Harvesting Activities

Village Name	Survey No.	Activity Type:	Activity Name :	Unit	Per Unit Runoff Stored (TCM)	Existing No. of structures	Latitude (Degree-Min-Sec)	Longitude (Degree-Min-Sec)	Is In Used 9 Yes/No)	Program Name	Year Of Construction (YYYY-YY)
7th Hosakote	102/2	Water Harvesting Activities	Farmpond	No.	450	4	76.3813	12.1561	No	Other Line Department	2016-17
7th Hosakote	103	Water Harvesting Activities	Farmpond	No.	450	5	76.3802	12.1482	No	Other Line Department	2016-17
7th Hosakote	103	Water Harvesting Activities	Farmpond	No.	100	3	76.3699	12.1487	No	Other Line Department	2016-17
Nakurushiragala	16/7	Water Harvesting Activities	Farmpond	No.	450	2	76.3944	12.1251	No	Other Line Department	2016-17
Nakurushiragala	109/9	Water Harvesting Activities	Farmpond	No.	450	4	76.3785	12.1287	No	Other Line Department	2016-17
Nakurushiragala	.3	Water Harvesting Activities	Farmpond	No.	450	5	76.3791	12.1366	No	Other Line Department	2016-17
Nakurushiragala	16	Water Harvesting Activities	Farmpond	No.	1000	2	76.3791	12.1366	No	Other Line Department	2016-17
Nakurushiragala	37/7	Water Harvesting Activities	Farmpond	No.	450	5	76.4238	12.1326	No	Other Line Department	2016-17
Nakurushiragala	16/8	Water Harvesting Activities	Farmpond	No.	450	5	76.4569	12.1371	No	Other Line Department	2016-17
Nakurushiragala	61	Water Harvesting Activities	Farmpond	No.	450	4	76.3775	12.1173	No	Other Line Department	2016-17
Nakurushiragala	5/2.	Water Harvesting Activities	Farmpond	No.	450	5	76.4204	12.1274	No	Other Line Department	2016-17
Nakurushiragala	113/2	Water Harvesting Activities	Farmpond	No.	450	4	76.4217	12.1346	No	Other Line Department	2016-17
Nakurushiragala	43	Water Harvesting Activities	Farmpond	No.	450	3	76.4325	12.1329	No	Other Line Department	2016-17
Nakurushiragala	34	Water Harvesting Activities	Farmpond	No.	800	2	76.4324	12.1264	No	Other Line Department	2016-17
Nakurushiragala	139/19	Water Harvesting Activities	Farmpond	No.	450	4	76.4107	12.1408	No	Other Line Department	2016-17
Nakurushiragala	149/3	Water Harvesting Activities	Farmpond	No.	450	3	76.4149	12.1175	No	Other Line Department	2016-17
Nakurushiragala	35/3	Water Harvesting Activities	Farmpond	No.	1000	1	76.4073	12.1132	No	Other Line Department	2016-17
Nakurushiragala	63/1 59/6	Water Harvesting Activities	Farmpond	No.	450	5	76.4006	12.1345	No	Other Line Department	2016-17
Nakurushiragala	50/2	Water Harvesting Activities	Farmpond	No.	450	4	76.3841	12.1212	No	Other Line Department	2016-17
Nakurushiragala	1/2	Water Harvesting Activities	Farmpond	No.	450	3	76.3984	12.1471	No	Other Line Department	2016-17
Nakurushiragala	35/2	Water Harvesting Activities	Farmpond	No.	450	4	76.3775	12.1173	No	Other Line Department	2016-17
Nakurushiragala	32/4	Water Harvesting Activities	Farmpond	No.	1000	2	76.3905	12.1137	No	Other Line Department	2016-17
Nakurushiragala	35/1 1	Water Harvesting Activities	Farmpond	No.	450	3	76.4132	12.1308	No	Other Line Department	2016-17
Nakurushiragala	31/4	Water Harvesting Activities	Farmpond	No.	800	2	75.8537	12.6125	No	Other Line Department	2016-17
Nakurushiragala	42.43/1	Water Harvesting Activities	Farmpond	No.	800	2	75.8524	12.6138	No	Other Line Department	2016-17
Nakurushiragala	24/1	Water Harvesting Activities	Farmpond	No.	800	2	75.8510	12.6151	No	Other Line Department	2016-17
Nakurushiragala	70/1	Water Harvesting Activities	Farmpond	No.	800	2	75.8497	12.6163	No	Other Line Department	2016-17
Nakurushiragala	170/3	Water Harvesting Activities	Farmpond	No.	800	2	75.8484	12.6176	No	Other Line Department	2016-17
Nakurushiragala	157	Water Harvesting Activities	Farmpond	No.	800	2	75.8470	12.6189	No	Other Line Department	2016-17
Nakurushiragala	5/16	Water Harvesting Activities	Farmpond	No.	800	2	75.8457	12.6202	No	Other Line Department	2016-17
Nakurushiragala	154/6	Water Harvesting Activities	Farmpond	No.	800	2	75.8444	12.6215	No	Other Line Department	2016-17
Nakurushiragala	154/6	Water Harvesting Activities	Farmpond	No.	800	2	75.8577	12.6086	No	Other Line Department	2016-17
Nakurushiragala	95	Water Harvesting Activities	Farmpond	No.	800	2	75.8564	12.6099	No	Other Line Department	2016-17
Nakurushiragala	108/10	Water Harvesting Activities	Farmpond	No.	800	2	75.8551	12.6112	No	Other Line Department	2016-17

Nakurushiragala	95/3	Water Harvesting Activities	Farmpond	No.	800	2	75.8537	12.6125	No	Other Line Department	2016-17
Nakurushiragala	95/3	Water Harvesting Activities	Farmpond	No.	800	2	75.8524	12.6138	No	Other Line Department	2016-17
Nakurushiragala	176/1	Water Harvesting Activities	Farmpond	No.	800	2	75.8510	12.6151	No	Other Line Department	2016-17
Nakurushiragala	32/1	Water Harvesting Activities	Farmpond	No.	800	2	75.8497	12.6163	No	Other Line Department	2016-17
Nakurushiragala	93	Water Harvesting Activities	Farmpond	No.	800	2	75.8484	12.6176	No	Other Line Department	2016-17
Nakurushiragala	24	Water Harvesting Activities	Farmpond	No.	800	2	75.8470	12.6189	No	Other Line Department	2016-17
Nakurushiragala	127/1	Water Harvesting Activities	Farmpond	No.	800	2	75.8457	12.6202	No	Other Line Department	2016-17
Nakurushiragala	112/5	Water Harvesting Activities	Farmpond	No.	800	2	75.8444	12.6215	No	Other Line Department	2016-17
Nakurushiragala	119/10	Water Harvesting Activities	Farmpond	No.	800	2	75.8430	12.6228	No	Other Line Department	2016-17
Nakurushiragala	95	Water Harvesting Activities	Farmpond	No.	800	2	75.8417	12.6241	No	Other Line Department	2016-17
Nakurushiragala	9/5.	Water Harvesting Activities	Farmpond	No.	800	2	75.8403	12.6253	No	Other Line Department	2016-17
Nakurushiragala	17/1	Water Harvesting Activities	Farmpond	No.	800	2	75.8390	12.6266	No	Other Line Department	2016-17
Kirgadoor	52/1	Water Harvesting Activities	Farmpond	No.	800	2	75.8377	12.6279	No	Other Line Department	2016-17
Hangal	51/1	Water Harvesting Activities	Farmpond	No.	800	2	75.8363	12.6292	No	Other Line Department	2016-17
Kirgadoor	15	Water Harvesting Activities	Farmpond	No.	800	2	75.9018	12.3752	No	Other Line Department	2016-17
Kirgadoor	107/4	Water Harvesting Activities	Farmpond	No.	800	2	75.9038	12.3724	No	Other Line Department	2016-17
Kirgadoor	107/7	Water Harvesting Activities	Farmpond	No.	800	2	75.9058	12.3695	No	Other Line Department	2016-17
Kirgadoor	40/2	Water Harvesting Activities	Farmpond	No.	800	2	75.9078	12.3666	No	Other Line Department	2016-17
Yadavare	.6/1	Water Harvesting Activities	Farmpond	No.	800	2	75.9098	12.3638	No	Other Line Department	2016-17
Kirgadoor	188/1	Water Harvesting Activities	Farmpond	No.	800	2	75.9118	12.3609	No	Other Line Department	2016-17
Yadavare	51/1	Water Harvesting Activities	Farmpond	No.	800	2	75.9138	12.3580	No	Other Line Department	2016-17
Nagaruru	89/3	Water Harvesting Activities	Farmpond	No.	800	2	75.9158	12.3552	No	Other Line Department	2016-17
Balagoda	100/1	Water Harvesting Activities	Farmpond	No.	800	2	75.9178	12.3523	No	Other Line Department	2016-17
Yadavare	36/4	Water Harvesting Activities	Farmpond	No.	800	2	75.9198	12.3494	No	Other Line Department	2016-17
Yadavare	33	Water Harvesting Activities	Farmpond	No.	800	2	75.9218	12.3465	No	Other Line Department	2016-17
Hosabedo	6/8	Water Harvesting Activities	Farmpond	No.	800	2	75.9238	12.3437	No	Other Line Department	2016-17
Kirgadoor	41/1	Water Harvesting Activities	Farmpond	No.	800	2	75.9258	12.3408	No	Other Line Department	2016-17
Kirgadoor	58/3	Water Harvesting Activities	Farmpond	No.	800	2	75.9278	12.3379	No	Other Line Department	2016-17
Billigeri	161/9	Water Harvesting Activities	Farmpond	No.	800	2	75.9298	12.3351	No	Other Line Department	2016-17
Yadavare	74/9	Water Harvesting Activities	Farmpond	No.	800	2	75.9318	12.3322	No	Other Line Department	2016-17
Kirgadoor	170/*	Water Harvesting Activities	Farmpond	No.	800	2	75.9338	12.3293	No	Other Line Department	2016-17
kalkadoru	33/4	Water Harvesting Activities	Farmpond	No.	800	2	75.9358	12.3265	No	Other Line Department	2016-17
Areyuru	14/2	Water Harvesting Activities	Farmpond	No.	800	2	75.8858	12.3982	No	Other Line Department	2016-17
Yadavare	1/8	Water Harvesting Activities	Farmpond	No.	800	2	75.8878	12.3953	No	Other Line Department	2016-17
Dodatholuru	91/2	Water Harvesting Activities	Farmpond	No.	800	2	75.8898	12.3925	No	Other Line Department	2016-17
Dodatholuru	79	Water Harvesting Activities	Farmpond	No.	800	2	75.8918	12.3896	No	Other Line Department	2016-17
Dodatholuru	18/2	Water Harvesting Activities	Farmpond	No.	800	2	75.8938	12.3867	No	Other Line Department	2016-17
Dodatholuru	59	Water Harvesting Activities	Farmpond	No.	800	2	75.8958	12.3839	No	Other Line Department	2016-17
Dodatholuru	87	Water Harvesting Activities	Farmpond	No.	800	2	75.8978	12.3810	No	Other Line Department	2016-17

Dodatholuru	41	Water Harvesting Activities	Farmpond	No.	800	2	75.8998	12.3781	No	Other Line Department	2016-17
Dodatholuru	100/2	Water Harvesting Activities	Farmpond	No.	800	2	75.9018	12.3752	No	Other Line Department	2016-17
Dodatholuru	35/2	Water Harvesting Activities	Farmpond	No.	800	2	75.9058	12.3695	No	Other Line Department	2016-17
Hosabedo	76/19	Water Harvesting Activities	Farmpond	No.	800	2	75.9078	12.3666	No	Other Line Department	2016-17
Yaduru	7/3	Water Harvesting Activities	Farmpond	No.	800	2	75.9098	12.3638	No	Other Line Department	2016-17
Hosabedo	61	Water Harvesting Activities	Farmpond	No.	800	2	75.9118	12.3609	No	Other Line Department	2016-17
Yadavare	6/45	Water Harvesting Activities	Farmpond	No.	800	2	75.9138	12.3580	No	Other Line Department	2016-17
Nagaruru	129	Water Harvesting Activities	Farmpond	No.	800	2	75.9158	12.3552	No	Other Line Department	2016-17
Hangalushettally	30	Water Harvesting Activities	Farmpond	No.	800	2	75.9178	12.3523	No	Other Line Department	2016-17
Balagoda	14/14J	Water Harvesting Activities	Farmpond	No.	800	2	75.9198	12.3494	No	Other Line Department	2016-17
Hangalu	17/**17	Water Harvesting Activities	Farmpond	No.	800	2	75.9218	12.3465	No	Other Line Department	2016-17
Yadavare	11	Water Harvesting Activities	Farmpond	No.	800	2	75.9238	12.3437	No	Other Line Department	2016-17
Thalthareshetally	67	Water Harvesting Activities	Farmpond	No.	800	2	75.9258	12.3408	No	Other Line Department	2016-17
Thalthareshetally	48	Water Harvesting Activities	Farmpond	No.	800	2	75.9278	12.3379	No	Other Line Department	2016-17
Thalthareshetally	16/23	Water Harvesting Activities	Farmpond	No.	800	2	75.9298	12.3351	No	Other Line Department	2016-17
Igoor	111/2 ; 1	Water Harvesting Activities	Farmpond	No.	800	2	75.9298	12.3351	No	Other Line Department	2016-17
Nagaruru	160	Water Harvesting Activities	Farmpond	No.	800	2	75.9318	12.3322	No	Other Line Department	2016-17
Hosabedo	81/3	Water Harvesting Activities	Farmpond	No.	800	2	75.9338	12.3293	No	Other Line Department	2016-17
Beluru Basavanahalli	37/1©	Water Harvesting Activities	Farmpond	No.	800	2	75.9358	12.3265	No	Other Line Department	2016-17
Hosalli	73	Water Harvesting Activities	Farmpond	No.	800	2	75.8858	12.3982	No	Other Line Department	2016-17

[Chapter - IV] 4.4 Details of Proposed Soil Moisture Conservation and Water Harvesting Activities

Village Name	Farmer Code	Farmer Name	Survey Number		Rate Type (Manually/Machinery)	Activity Type (Soil Moisture Conservation Activity/ Water Harvesting Activity)	Activity Name	Unit	Unit Cost (In Rs.)	Proposed Quantity	Latitude (Deg-Min-Sec)	Longitude (Deg-Min-Sec)	Total Cost (In Lacs)	Site Photo
Thondur/7th Hosakote	1	LASSI JOSE	79/*2, 81/5p1	5.20	Manually	Soil Moisture Conservation Activity	Staggered Trenches	Ha.	26000.00	4.16	75.8772	12.4153	1.082	
Thondur/7th Hosakote	2	RAVEENDRA.A.K	90/1B	0.40	Manually	Soil Moisture Conservation Activity	Staggered Trenches	Ha.	26000.00	0.32	75.8700	12.4117	0.083	
Thondur/7th Hosakote	3	CHENANDA.E.UTTAIA	81/17	4.00	Manually	Soil Moisture Conservation Activity	Staggered Trenches	Ha.	26000.00	3.20	75.8758	12.4126	0.832	
Thondur/7th Hosakote	4	MHAMMAD.P	66	0.80	Manually	Soil Moisture Conservation Activity	Staggered Trenches	Ha.	26000.00	0.64	75.8778	12.4097	0.166	
Thondur/7th Hosakote	5	D.B.CHENGAPPA	28/P3, 59/7P2, 61/1, 61/2P2	2.50	Manually	Soil Moisture Conservation Activity	Staggered Trenches	Ha.	26000.00	2.00	75.8771	12.4083	0.520	
Thondur/7th Hosakote	6	PRADEEP JOSE	79/2, 81/5P1	5.20	Manually	Soil Moisture Conservation Activity	Staggered Trenches	Ha.	26000.00	4.16	75.8778	12.4067	1.082	
Thondur/7th Hosakote	7	NEHAL	36/4P1, 36/3P, 52/1, 40/1P, 37, 52/2P3	3.20	Manually	Soil Moisture Conservation Activity	Staggered Trenches	Ha.	26000.00	2.56	75.8786	12.4051	0.666	
Thondur/7th Hosakote	8	PONNAPPA.M.M	59/32, 56/2, 57/3, 89/36, 59/32	2.00	Manually	Soil Moisture Conservation Activity	Staggered Trenches	Ha.	26000.00	1.60	75.8793	12.4034	0.416	
Thondur/7th Hosakote	9	MANI.B.B	114/18	0.80	Manually	Soil Moisture Conservation Activity	Staggered Trenches	Ha.	26000.00	0.64	75.8772	12.4153	0.166	
Thondur/7th Hosakote	10	SHWETHA	36/4P1, 36/1, 52/2, 36/3P, 40/1P	3.00	Manually	Soil Moisture Conservation Activity	Staggered Trenches	Ha.	26000.00	2.40	75.8700	12.4117	0.624	
Thondur/7th Hosakote	11	NVEEN THIMMAIAH	158/2, 157	4.00	Manually	Soil Moisture Conservation Activity	Staggered Trenches	Ha.	26000.00	3.20	75.8629	12.4081	0.832	
Thondur/7th Hosakote	12	T.T.RAKESH	86/14	0.20	Manually	Soil Moisture Conservation Activity	Staggered Trenches	Ha.	26000.00	0.16	75.8557	12.4045	0.042	
Thondur/7th Hosakote	13	LEELA	122/33	0.10	Manually	Soil Moisture Conservation Activity	Staggered Trenches	Ha.	26000.00	0.08	75.8486	12.4009	0.021	
Thondur/7th Hosakote	14	SARALA.T.V	90/39, 105/23B	0.80	Manually	Soil Moisture Conservation Activity	Staggered Trenches	Ha.	26000.00	0.64	75.8414	12.3973	0.166	
Thondur/7th Hosakote	15	ABDUL RAHIM	1/4, 1/2, 1/3, 5/2, 2, 1/5, 5/6	1.85	Manually	Soil Moisture Conservation Activity	Staggered Trenches	Ha.	26000.00	1.48	75.8343	12.3937	0.385	
Thondur/7th Hosakote	16	NALINI CHNAGAPPA	159/1A, 152/48	4.50	Manually	Soil Moisture Conservation Activity	Staggered Trenches	Ha.	26000.00	3.60	75.8271	12.3901	0.936	

Village Name	Farmer Code	Farmer Name	Survey Number		Rate Type (Manually/ Machinery)	Activity Type (Soil Moisture Conservation Activity/ Water Harvesting Activity)	Activity Name	Unit	Unit Cost (In Rs.)	Proposed Quantity	Latitude (Deg-Min-Sec)	Longitude (Deg-Min-Sec)	Total Cost (In Lacs)	Site Photo
Thondur/7th Hosakote	17	K.M.RAMESH	73/1PB	2.00	Manually	Soil Moisture Conservation Activity	Staggered Trenches	Ha.	26000.00	1.60	75.8200	12.3865	0.416	
Thondur/7th Hosakote	18	GANESH.H.G	105/3	0.85	Manually	Soil Moisture Conservation Activity	Staggered Trenches	Ha.	26000.00	0.68	75.8128	12.3829	0.177	
Thondur/7th Hosakote	19	AVVAMMA	122/31, 122/30	0.40	Manually	Soil Moisture Conservation Activity	Staggered Trenches	Ha.	26000.00	0.32	75.8057	12.3792	0.083	
Thondur/7th Hosakote	20	RATHI.P.A	122/12	0.22	Manually	Soil Moisture Conservation Activity	Staggered Trenches	Ha.	26000.00	0.18	75.7985	12.3756	0.046	
Thondur/7th Hosakote	21	K.M.LATIPH	81/21	0.75	Manually	Soil Moisture Conservation Activity	Staggered Trenches	Ha.	26000.00	0.60	75.7914	12.3720	0.156	
Thondur/7th Hosakote	22	GEETHA.T.K	59/24, 59/23, 57/4	4.50	Manually	Soil Moisture Conservation Activity	Staggered Trenches	Ha.	26000.00	3.60	75.8758	12.4126	0.936	
Thondur/7th Hosakote	23	VIJAYA.E.B	66/4	0.65	Manually	Soil Moisture Conservation Activity	Staggered Trenches	Ha.	26000.00	0.52	75.8778	12.4097	0.135	
Thondur/7th Hosakote	24	RUKMINI	73/15	0.65	Manually	Soil Moisture Conservation Activity	Staggered Trenches	Ha.	26000.00	0.52	75.8798	12.4068	0.135	
Thondur/7th Hosakote	25	SUSHEELA.H.G	73/15	0.65	Manually	Soil Moisture Conservation Activity	Staggered Trenches	Ha.	26000.00	0.52	75.8818	12.4039	0.135	
Thondur/7th Hosakote	26	D.M.AKKAMMA	59/30, 59/1, 59/12, 59/8, 160, 45/1, 43	5.20	Manually	Soil Moisture Conservation Activity	Staggered Trenches	Ha.	26000.00	4.16	75.8838	12.4011	1.082	
Thondur/7th Hosakote	27	D.B.MADAPPA	59/30, 59/12, 59/8, 61/2, 160, 45/1, 43	4.00	Manually	Soil Moisture Conservation Activity	Staggered Trenches	Ha.	26000.00	3.20	75.8858	12.3982	0.832	
Thondur/7th Hosakote	28	H.V.CHANDRASHEKAR	9/48, 31/1	0.85	Manually	Soil Moisture Conservation Activity	Staggered Trenches	Ha.	26000.00	0.68	75.8878	12.3953	0.177	
Thondur/7th Hosakote	29	K.E.VIJAYA	114/5P1	0.50	Manually	Soil Moisture Conservation Activity	Staggered Trenches	Ha.	26000.00	0.40	75.8898	12.3925	0.104	
Thondur/7th Hosakote	30	RONALD	35/4	0.80	Manually	Soil Moisture Conservation Activity	Staggered Trenches	Ha.	26000.00	0.64	75.8918	12.3896	0.166	
Thondur/7th Hosakote	31	JEEN.D'SILVA	32/3, 32/3, 36/6	4.50	Manually	Soil Moisture Conservation Activity	Staggered Trenches	Ha.	26000.00	3.60	75.8938	12.3867	0.936	
Thondur/7th Hosakote	32	BHASKAR RAI	6/4P5, 6/3P3	2.00	Manually	Soil Moisture Conservation Activity	Staggered Trenches	Ha.	26000.00	1.60	75.8958	12.3839	0.416	
Thondur/7th Hosakote	33	VISHVA PRAKASH.T.N	103/2	2.50	Manually	Soil Moisture Conservation Activity	Staggered Trenches	Ha.	26000.00	2.00	75.8978	12.3810	0.520	

Village Name	Farmer Code	Farmer Name	Survey Number		Rate Type (Manually/ Machinery)	Activity Type (Soil Moisture Conservation Activity/ Water Harvesting Activity)	Activity Name	Unit	Unit Cost (In Rs.)	Proposed Quantity	Latitude (Deg-Min-Sec)	Longitude (Deg-Min-Sec)	Total Cost (In Lacs)	Site Photo
Thondur/7th Hosakote	34	MOOSA.B.M	92/1P99	3.50	Manually	Soil Moisture Conservation Activity	Staggered Trenches	Ha.	26000.00	2.80	75.8998	12.3781	0.728	
Thondur/7th Hosakote	35	D.S.RANI	9/46, 31/2, 31/3	0.85	Manually	Soil Moisture Conservation Activity	Staggered Trenches	Ha.	26000.00	0.68	75.9018	12.3752	0.177	
Thondur/7th Hosakote	36	M.H.MOHAMMAD	9/7, 9/8	1.50	Manually	Soil Moisture Conservation Activity	Staggered Trenches	Ha.	26000.00	1.20	75.9038	12.3724	0.312	
Thondur/7th Hosakote	37	T.S.SHOBHAN	90/16, 104/23	0.45	Manually	Soil Moisture Conservation Activity	Staggered Trenches	Ha.	26000.00	0.36	75.9058	12.3695	0.094	
Thondur/7th Hosakote	38	H.V.VASNATHA	4/*1	1.40	Manually	Soil Moisture Conservation Activity	Staggered Trenches	Ha.	26000.00	1.12	75.9078	12.3666	0.291	
Thondur/7th Hosakote	39	D.K.VASUDEVA	111/3, 111, 111/2P1, 109/17P1, 109/10P1	3.50	Manually	Soil Moisture Conservation Activity	Staggered Trenches	Ha.	26000.00	2.80	75.9098	12.3638	0.728	
Thondur/7th Hosakote	40	K.N.JANAKI	104/15P2	1.52	Manually	Soil Moisture Conservation Activity	Staggered Trenches	Ha.	26000.00	1.22	75.8758	12.4126	0.316	
Thondur/7th Hosakote	41	K.K.POUL	64	2.00	Manually	Soil Moisture Conservation Activity	Staggered Trenches	Ha.	26000.00	1.60	75.8778	12.4097	0.416	
Thondur/7th Hosakote	42	H.B.PREMA	109/50P1	0.90	Manually	Soil Moisture Conservation Activity	Staggered Trenches	Ha.	26000.00	0.72	75.8798	12.4068	0.187	
Thondur/7th Hosakote	43	J.K.CHANDA	109/42	0.40	Manually	Soil Moisture Conservation Activity	Staggered Trenches	Ha.	26000.00	0.32	75.8818	12.4039	0.083	
Thondur/7th Hosakote	44	SALI KUMAR.K.T	89/*2	0.45	Manually	Soil Moisture Conservation Activity	Staggered Trenches	Ha.	26000.00	0.36	75.8838	12.4011	0.094	
Thondur/7th Hosakote	45	SAMEER.P.S	59/70	0.42	Manually	Soil Moisture Conservation Activity	Staggered Trenches	Ha.	26000.00	0.34	75.8858	12.3982	0.087	
Thondur/7th Hosakote	46	K.N.RANI	86/*9	0.70	Manually	Soil Moisture Conservation Activity	Staggered Trenches	Ha.	26000.00	0.56	75.8878	12.3953	0.146	
Thondur/7th Hosakote	47	K.N.INDIRA	86/12	0.70	Manually	Soil Moisture Conservation Activity	Staggered Trenches	Ha.	26000.00	0.56	75.8898	12.3925	0.146	
Thondur/7th Hosakote	48	K.N.MEENAKSHI	86/10	0.70	Manually	Soil Moisture Conservation Activity	Staggered Trenches	Ha.	26000.00	0.56	75.8918	12.3896	0.146	
Thondur/7th Hosakote	49	K.N.SARALAMANI	86/13	0.70	Manually	Soil Moisture Conservation Activity	Staggered Trenches	Ha.	26000.00	0.56	75.8938	12.3867	0.146	
Thondur/7th Hosakote	50	KUNRAD R.B.MANEGI	90/*6	5.00	Manually	Soil Moisture Conservation Activity	Staggered Trenches	Ha.	26000.00	4.00	75.8958	12.3839	1.040	

Village Name	Farmer Code	Farmer Name	Survey Number		Rate Type (Manually/ Machinery)	Activity Type (Soil Moisture Conservation Activity/ Water Harvesting Activity)	Activity Name	Unit	Unit Cost (In Rs.)	Proposed Quantity	Latitude (Deg-Min-Sec)	Longitude (Deg-Min-Sec)	Total Cost (In Lacs)	Site Photo
Thondur/7th Hosakote	51	D.A.KARYAPPA	36/3, 52/2P1	1.50	Manually	Soil Moisture Conservation Activity	Staggered Trenches	Ha.	26000.00	1.20	75.8978	12.3810	0.312	
Thondur/7th Hosakote	52	K.N.SHASHI	90/39	1.50	Manually	Soil Moisture Conservation Activity	Staggered Trenches	Ha.	26000.00	1.20	75.8998	12.3781	0.312	
Thondur/7th Hosakote	53	JAGADISH RAI	6/3P2, 6/24	1.00	Manually	Soil Moisture Conservation Activity	Staggered Trenches	Ha.	26000.00	0.80	75.9018	12.3752	0.208	
Thondur/7th Hosakote	54	K.B.UDAYA	109/81	0.45	Manually	Soil Moisture Conservation Activity	Staggered Trenches	Ha.	26000.00	0.36	75.9038	12.3724	0.094	
Thondur/7th Hosakote	55	M.B.VITAL	109/95	1.00	Manually	Soil Moisture Conservation Activity	Staggered Trenches	Ha.	26000.00	0.80	75.9058	12.3695	0.208	
Thondur/7th Hosakote	56	K.G.BHASKAR	140/11P2, 143/2	1.50	Manually	Soil Moisture Conservation Activity	Staggered Trenches	Ha.	26000.00	1.20	75.9078	12.3666	0.312	
Thondur/7th Hosakote	57	RAMYA.K.B	86/*3	0.50	Manually	Soil Moisture Conservation Activity	Staggered Trenches	Ha.	26000.00	0.40	75.9098	12.3638	0.104	
Thondur/7th Hosakote	58	PEETHAMBARAN	122/4	0.15	Manually	Soil Moisture Conservation Activity	Staggered Trenches	Ha.	26000.00	0.12	75.9118	12.3609	0.031	
Thondur/7th Hosakote	59	SEENA.P	137/1C, 154/1	4.50	Manually	Soil Moisture Conservation Activity	Staggered Trenches	Ha.	26000.00	3.60	75.9138	12.3580	0.936	
Thondur/7th Hosakote	60	BHAVANI	105/*4	0.74	Manually	Soil Moisture Conservation Activity	Staggered Trenches	Ha.	26000.00	0.59	75.9158	12.3552	0.154	
Thondur/7th Hosakote	61	TAKKAYURIMBIL VIJA	159/2P, 144/1, 152/3	4.00	Manually	Soil Moisture Conservation Activity	Staggered Trenches	Ha.	26000.00	3.20	75.9178	12.3523	0.832	
Thondur/7th Hosakote	62	THIMMAIAH.M.M	59/42, 89/36, 57/3, 56/2, 59/32	2.50	Manually	Soil Moisture Conservation Activity	Staggered Trenches	Ha.	26000.00	2.00	75.9198	12.3494	0.520	
Thondur/7th Hosakote	63	THANGAMANI	216/6	2.00	Manually	Soil Moisture Conservation Activity	Staggered Trenches	Ha.	26000.00	1.60	75.9218	12.3465	0.416	
Thondur/7th Hosakote	64	NARASIMHA.D	106/3	1.50	Manually	Soil Moisture Conservation Activity	Staggered Trenches	Ha.	26000.00	1.20	75.9238	12.3437	0.312	
Thondur/7th Hosakote	65	VIJU MACHAIAH.A.C	91/7B, 91/4B	2.00	Manually	Soil Moisture Conservation Activity	Staggered Trenches	Ha.	26000.00	1.60	75.9258	12.3408	0.416	
Thondur/7th Hosakote	66	A.C.ACHIAH	120/9, 66/20	1.85	Manually	Soil Moisture Conservation Activity	Staggered Trenches	Ha.	26000.00	1.48	75.9278	12.3379	0.385	
Thondur/7th Hosakote	67	K.A.SAVITHRI	9/11, 27/4, 9/12, 66/18	3.50	Manually	Soil Moisture Conservation Activity	Staggered Trenches	Ha.	26000.00	2.80	75.9298	12.3351	0.728	

Village Name	Farmer Code	Farmer Name	Survey Number		Rate Type (Manually/ Machinery)	Activity Type (Soil Moisture Conservation Activity/ Water Harvesting Activity)	Activity Name	Unit	Unit Cost (In Rs.)	Proposed Quantity	Latitude (Deg-Min-Sec)	Longitude (Deg-Min-Sec)	Total Cost (In Lacs)	Site Photo
Thondur/7th Hosakote	68	MEENA KUMARI.J.D	109/62P1	0.69	Manually	Soil Moisture Conservation Activity	Staggered Trenches	Ha.	26000.00	0.55	75.9318	12.3322	0.144	
Thondur/7th Hosakote	69	SUDHA.C	83/*3	0.75	Manually	Soil Moisture Conservation Activity	Staggered Trenches	Ha.	26000.00	0.60	75.9338	12.3293	0.156	
Thondur/7th Hosakote	70	LALITHA MANAMOHA	216/3	2.00	Manually	Soil Moisture Conservation Activity	Staggered Trenches	Ha.	26000.00	1.60	75.9358	12.3265	0.416	
Thondur/7th Hosakote	71	BEEBI	109/100	0.85	Manually	Soil Moisture Conservation Activity	Staggered Trenches	Ha.	26000.00	0.68	75.9378	12.3236	0.177	
Thondur/7th Hosakote	72	D.B.BOPAIHAH	36/4P, 36/7, 52/2, 36/3P, 40/1P, 52/2P2	1.80	Manually	Soil Moisture Conservation Activity	Staggered Trenches	Ha.	26000.00	1.44	75.9398	12.3207	0.374	
Thondur/7th Hosakote	73	SARASMMMA.P.K	90/22, 98/14P2, 98/13P2	2.00	Manually	Soil Moisture Conservation Activity	Staggered Trenches	Ha.	26000.00	1.60	75.9418	12.3178	0.416	
Thondur/7th Hosakote	74	K.N.KISHOR	105/22, 90/39, 105/23PP1	1.50	Manually	Soil Moisture Conservation Activity	Staggered Trenches	Ha.	26000.00	1.20	75.9438	12.3150	0.312	
Thondur/7th Hosakote	75	P.J.SHASHIDHARA	114/1B	1.85	Manually	Soil Moisture Conservation Activity	Staggered Trenches	Ha.	26000.00	1.48	75.9458	12.3121	0.385	
Thondur/7th Hosakote	76	M.H.KHATEEJA	109/96P	1.00	Manually	Soil Moisture Conservation Activity	Staggered Trenches	Ha.	26000.00	0.80	75.9478	12.3092	0.208	
Thondur/7th Hosakote	77	T.R.SHRINIVAS	90/69, 109/100B, 154/2B	5.00	Manually	Soil Moisture Conservation Activity	Staggered Trenches	Ha.	26000.00	4.00	75.9498	12.3064	1.040	
Thondur/7th Hosakote	78	SHIMLA SHRINIVAS	73/6, 108	5.00	Manually	Soil Moisture Conservation Activity	Staggered Trenches	Ha.	26000.00	4.00	75.9518	12.3035	1.040	
Thondur/7th Hosakote	79	T.K.SAI KUMAR	112/1B2	3.21	Manually	Soil Moisture Conservation Activity	Staggered Trenches	Ha.	26000.00	2.57	75.9538	12.3006	0.668	
Thondur/7th Hosakote	80	T.K.VINODINI	86/1, 66/29	5.00	Manually	Soil Moisture Conservation Activity	Staggered Trenches	Ha.	26000.00	4.00	75.9558	12.2978	1.040	
Thondur/7th Hosakote	81	B.S.SOMANTHA	89/*4	0.54	Manually	Soil Moisture Conservation Activity	Staggered Trenches	Ha.	26000.00	0.43	75.9578	12.2949	0.112	
Thondur/7th Hosakote	82	K.BOMMAKKI	109/84	1.00	Manually	Soil Moisture Conservation Activity	Staggered Trenches	Ha.	26000.00	0.80	75.9598	12.2920	0.208	
Thondur/7th Hosakote	83	K.C.JANARDHAN	109/14, 114/1P2, 109/26, 109/44	0.85	Manually	Soil Moisture Conservation Activity	Staggered Trenches	Ha.	26000.00	0.68	75.9618	12.2891	0.177	
Thondur/7th Hosakote	84	KATHYAYINI	109/90A	0.98	Manually	Soil Moisture Conservation Activity	Staggered Trenches	Ha.	26000.00	0.78	75.9638	12.2863	0.204	

Village Name	Farmer Code	Farmer Name	Survey Number		Rate Type (Manually/ Machinery)	Activity Type (Soil Moisture Conservation Activity/ Water Harvesting Activity)	Activity Name	Unit	Unit Cost (In Rs.)	Proposed Quantity	Latitude (Deg-Min-Sec)	Longitude (Deg-Min-Sec)	Total Cost (In Lacs)	Site Photo
Thondur/7th Hosakote	85	D.C.DEVAIAH	91/1B, 101/1A, 101/1C, 105/1P	4.00	Manually	Soil Moisture Conservation Activity	Staggered Trenches	Ha.	26000.00	3.20	75.9658	12.2834	0.832	
Thondur/7th Hosakote	86	D.C.JAYARAJ	91/74, 91/4C, 91/4F, 91/1C	5.80	Manually	Soil Moisture Conservation Activity	Staggered Trenches	Ha.	26000.00	4.64	75.9678	12.2805	1.206	
Thondur/7th Hosakote	87	AYYAPPAN	90/78	1.50	Manually	Soil Moisture Conservation Activity	Staggered Trenches	Ha.	26000.00	1.20	75.9698	12.2777	0.312	
Thondur/7th Hosakote	88	M.T.SHAILAJA	90/82, 90/71, 65	4.00	Manually	Soil Moisture Conservation Activity	Staggered Trenches	Ha.	26000.00	3.20	75.9718	12.2748	0.832	
Thondur/7th Hosakote	89	K.N.SANTHOSH	104/16, 90/32, 90/31P3, 90/32	2.00	Manually	Soil Moisture Conservation Activity	Staggered Trenches	Ha.	26000.00	1.60	75.9738	12.2719	0.416	
Thondur/7th Hosakote	90	O.K.ERAPPA	52/3, 41	1.00	Manually	Soil Moisture Conservation Activity	Staggered Trenches	Ha.	26000.00	0.80	75.9758	12.2691	0.208	
Thondur/7th Hosakote	91	K.R.DELIP KUMAR	81/5, 81/6, 90/63	2.00	Manually	Soil Moisture Conservation Activity	Staggered Trenches	Ha.	26000.00	1.60	75.9778	12.2662	0.416	
Thondur/7th Hosakote	92	K.S.MANJUNATH	98/5	2.50	Manually	Soil Moisture Conservation Activity	Staggered Trenches	Ha.	26000.00	2.00	75.9798	12.2633	0.520	
Thondur/7th Hosakote	93	A.D.MUTTANNA	109/94	0.85	Manually	Soil Moisture Conservation Activity	Staggered Trenches	Ha.	26000.00	0.68	75.9818	12.2604	0.177	
Thondur/7th Hosakote	94	P.N.NETHRA	109/1	5.00	Manually	Soil Moisture Conservation Activity	Staggered Trenches	Ha.	26000.00	4.00	75.9838	12.2576	1.040	
Thondur/7th Hosakote	95	T.K.SUNITHA	140/8B, 159/1C, 40/3B, 159/2D	4.00	Manually	Soil Moisture Conservation Activity	Staggered Trenches	Ha.	26000.00	3.20	75.9858	12.2547	0.832	
Thondur/7th Hosakote	96	K.R.DEVAKKI	90/46, 109/72P2, 109/49P2	1.00	Manually	Soil Moisture Conservation Activity	Staggered Trenches	Ha.	26000.00	0.80	75.9878	12.2518	0.208	
Thondur/7th Hosakote	97	P.N.LEELA	109/1	0.65	Manually	Soil Moisture Conservation Activity	Staggered Trenches	Ha.	26000.00	0.52	75.9898	12.2490	0.135	
Thondur/7th Hosakote	98	K.R.PURUSHOTHAMA	109/72P2, 109/49P2, 105/7	0.80	Manually	Soil Moisture Conservation Activity	Staggered Trenches	Ha.	26000.00	0.64	75.9918	12.2461	0.166	
Thondur/7th Hosakote	99	V.USHA	90/83, 104/9	1.50	Manually	Soil Moisture Conservation Activity	Staggered Trenches	Ha.	26000.00	1.20	75.9938	12.2432	0.312	
Thondur/7th Hosakote	100	B.G.JAVAHAR	109/66	1.00	Manually	Soil Moisture Conservation Activity	Staggered Trenches	Ha.	26000.00	0.80	75.9958	12.2404	0.208	
Thondur/7th Hosakote	101	KAMALA	96	1.50	Manually	Soil Moisture Conservation Activity	Staggered Trenches	Ha.	26000.00	1.20	75.9978	12.2375	0.312	

Village Name	Farmer Code	Farmer Name	Survey Number		Rate Type (Manually/ Machinery)	Activity Type (Soil Moisture Conservation Activity/ Water Harvesting Activity)	Activity Name	Unit	Unit Cost (In Rs.)	Proposed Quantity	Latitude (Deg-Min-Sec)	Longitude (Deg-Min-Sec)	Total Cost (In Lacs)	Site Photo
Thondur/7th Hosakote	102	D.M.ACHAI AH	59/30, 59/1, 59/12, 59/8, 160, 61/2	1.20	Manually	Soil Moisture Conservation Activity	Staggered Trenches	Ha.	26000.00	0.96	75.9998	12.2346	0.250	
Thondur/7th Hosakote	103	ANNU	114/5	0.23	Manually	Soil Moisture Conservation Activity	Staggered Trenches	Ha.	26000.00	0.18	76.0018	12.2317	0.048	
Thondur/7th Hosakote	104	SHIVAMMA	9/*28	1.75	Manually	Soil Moisture Conservation Activity	Staggered Trenches	Ha.	26000.00	1.40	76.0038	12.2289	0.364	
Thondur/7th Hosakote	105	K.M.SHAJI	90/65, 90/76, 88	2.00	Manually	Soil Moisture Conservation Activity	Staggered Trenches	Ha.	26000.00	1.60	76.0058	12.2260	0.416	
Thondur/7th Hosakote	106	D.K.GANGADHAR	109/121	1.95	Manually	Soil Moisture Conservation Activity	Staggered Trenches	Ha.	26000.00	1.56	76.0078	12.2231	0.406	
Thondur/7th Hosakote	107	SHRINIVASAN P.G	90/28P1, 104/12, 71/1, 104/11	2.00	Manually	Soil Moisture Conservation Activity	Staggered Trenches	Ha.	26000.00	1.60	76.0098	12.2203	0.416	
Thondur/7th Hosakote	108	SALEELA.K.N	90/27P1, 90/32, 90/31P3, 90/28	2.00	Manually	Soil Moisture Conservation Activity	Staggered Trenches	Ha.	26000.00	1.60	76.0118	12.2174	0.416	
Thondur/7th Hosakote	109	SADI.K.N	90/50A	1.70	Manually	Soil Moisture Conservation Activity	Staggered Trenches	Ha.	26000.00	1.36	76.0138	12.2145	0.354	
Thondur/7th Hosakote	110	T.C.SANGEETHA	155/2, 156/2, 155/4P2, 155/10	4.50	Manually	Soil Moisture Conservation Activity	Staggered Trenches	Ha.	26000.00	3.60	76.0158	12.2117	0.936	
Thondur/7th Hosakote	111	NAVEEN KUMAR	89/2, 89/5	0.45	Manually	Soil Moisture Conservation Activity	Staggered Trenches	Ha.	26000.00	0.36	76.0178	12.2088	0.094	
Thondur/7th Hosakote	112	ASHOK.E.B	9/*30	2.00	Manually	Soil Moisture Conservation Activity	Staggered Trenches	Ha.	26000.00	1.60	76.0198	12.2059	0.416	
Thondur/7th Hosakote	113	P.U.RUKMAYYA	66/21	0.82	Manually	Soil Moisture Conservation Activity	Staggered Trenches	Ha.	26000.00	0.66	76.0218	12.2030	0.171	
Thondur/7th Hosakote	114	K.S.DIVYA	90/75	0.84	Manually	Soil Moisture Conservation Activity	Staggered Trenches	Ha.	26000.00	0.67	76.0238	12.2002	0.175	
Thondur/7th Hosakote	115	E.B.GANGADHARA	9/*31	1.82	Manually	Soil Moisture Conservation Activity	Staggered Trenches	Ha.	26000.00	1.46	76.0258	12.1973	0.379	
Thondur/7th Hosakote	116	SUMA THIMMAIAH	132/3	0.50	Manually	Soil Moisture Conservation Activity	Staggered Trenches	Ha.	26000.00	0.40	76.0278	12.1944	0.104	
Thondur/7th Hosakote	117	K.P.VENKAPPA	105/1	5.00	Manually	Soil Moisture Conservation Activity	Staggered Trenches	Ha.	26000.00	4.00	76.0298	12.1916	1.040	
Thondur/7th Hosakote	118	MOHAMMAD ALI	109/116	0.99	Manually	Soil Moisture Conservation Activity	Staggered Trenches	Ha.	26000.00	0.79	76.0318	12.1887	0.206	

Village Name	Farmer Code	Farmer Name	Survey Number		Rate Type (Manually/ Machinery)	Activity Type (Soil Moisture Conservation Activity/ Water Harvesting Activity)	Activity Name	Unit	Unit Cost (In Rs.)	Proposed Quantity	Latitude (Deg-Min-Sec)	Longitude (Deg-Min-Sec)	Total Cost (In Lacs)	Site Photo
Thondur/7th Hosakote	119	K.K.NALINI	214/5, 102/36, 102/35, 102/34	5.00	Manually	Soil Moisture Conservation Activity	Staggered Trenches	Ha.	26000.00	4.00	76.0338	12.1858	1.040	
Thondur/7th Hosakote	120	SRIJA.C.H	90/50	0.54	Manually	Soil Moisture Conservation Activity	Staggered Trenches	Ha.	26000.00	0.43	76.0358	12.1830	0.112	
Thondur/7th Hosakote	121	M.K.NARENDRA	102/10, 102/7, 102/17A, 109/65	2.50	Manually	Soil Moisture Conservation Activity	Staggered Trenches	Ha.	26000.00	2.00	76.0378	12.1801	0.520	
Thondur/7th Hosakote	122	T.L.PRAVEEN	90/11, 90/57, 90/61, 90/60, 90/48	2.50	Manually	Soil Moisture Conservation Activity	Staggered Trenches	Ha.	26000.00	2.00	75.8778	12.4097	0.520	
Thondur/7th Hosakote	123	K.A.MONNAPPA	66/10,	2.00	Manually	Soil Moisture Conservation Activity	Staggered Trenches	Ha.	26000.00	1.60	75.8798	12.4068	0.416	
Thondur/7th Hosakote	124	SHARADHA.P.M	9/6B, 9/13P2	1.50	Manually	Soil Moisture Conservation Activity	Staggered Trenches	Ha.	26000.00	1.20	75.8818	12.4039	0.312	
Thondur/7th Hosakote	125	K.D.DEVAKI	92/1P99	2.00	Manually	Soil Moisture Conservation Activity	Staggered Trenches	Ha.	26000.00	1.60	75.8838	12.4011	0.416	
Thondur/7th Hosakote	126	A.K.PRABHAKAR	66/22P1	0.85	Manually	Soil Moisture Conservation Activity	Staggered Trenches	Ha.	26000.00	0.68	75.8858	12.3982	0.177	
Thondur/7th Hosakote	127	B.S.VISHVANATH RAI	6/21, 6/15, 6/20, 5/8	5.00	Manually	Soil Moisture Conservation Activity	Staggered Trenches	Ha.	26000.00	4.00	75.8878	12.3953	1.040	
Thondur/7th Hosakote	128	K.B.SOMAIHAH	98/1, 92/1P99, 98/1, 92/1P99	2.00	Manually	Soil Moisture Conservation Activity	Staggered Trenches	Ha.	26000.00	1.60	75.8898	12.3925	0.416	
Thondur/7th Hosakote	129	MUTTAMMA.K.S	99/*1	2.00	Manually	Soil Moisture Conservation Activity	Staggered Trenches	Ha.	26000.00	1.60	75.8918	12.3896	0.416	
Thondur/7th Hosakote	130	B.S.BALAKRISHNA RA	6/5P2, 7/1P2, 6/6P2	0.65	Manually	Soil Moisture Conservation Activity	Staggered Trenches	Ha.	26000.00	0.52	75.8938	12.3867	0.135	
Thondur/7th Hosakote	131	K.SHIVANANDA	114/13	0.23	Manually	Soil Moisture Conservation Activity	Staggered Trenches	Ha.	26000.00	0.18	75.8958	12.3839	0.048	
Thondur/7th Hosakote	132	B.RATHNAVATHI	6/6P2, 6/4P3, 7/2P2	1.00	Manually	Soil Moisture Conservation Activity	Staggered Trenches	Ha.	26000.00	0.80	75.8978	12.3810	0.208	
Thondur/7th Hosakote	133	B.B.DINESH RAI	6/4P1, 7/2P1	0.55	Manually	Soil Moisture Conservation Activity	Staggered Trenches	Ha.	26000.00	0.44	75.8998	12.3781	0.114	
Thondur/7th Hosakote	134	R.MADHAVAN	92/1P99	0.58	Manually	Soil Moisture Conservation Activity	Staggered Trenches	Ha.	26000.00	0.46	75.9018	12.3752	0.121	
Thondur/7th Hosakote	135	SOMASHEKAR	59/43	2.00	Manually	Soil Moisture Conservation Activity	Staggered Trenches	Ha.	26000.00	1.60	75.9038	12.3724	0.416	

Village Name	Farmer Code	Farmer Name	Survey Number		Rate Type (Manually/ Machinery)	Activity Type (Soil Moisture Conservation Activity/ Water Harvesting Activity)	Activity Name	Unit	Unit Cost (In Rs.)	Proposed Quantity	Latitude (Deg-Min-Sec)	Longitude (Deg-Min-Sec)	Total Cost (In Lacs)	Site Photo
Thondur/7th Hosakote	136	NAVEEN.H.S	59/10	1.68	Manually	Soil Moisture Conservation Activity	Staggered Trenches	Ha.	26000.00	1.34	75.9058	12.3695	0.349	
Thondur/7th Hosakote	137	T.R.SUGANDHAN	154/2A	3.50	Manually	Soil Moisture Conservation Activity	Staggered Trenches	Ha.	26000.00	2.80	75.9078	12.3666	0.728	
Thondur/7th Hosakote	138	T.N.BABU	154/3P	4.50	Manually	Soil Moisture Conservation Activity	Staggered Trenches	Ha.	26000.00	3.60	75.9098	12.3638	0.936	
BelurBasavanalli	139	MURUGHURAJENDRA	1,10/*/1,10/* /5	242.91	Manually	Soil Moisture Conservation Activity	Staggered Trenches	Ha.	26000.00	194.33	75.8772	12.4153	50.526	
BelurBasavanalli	140	B M LEELAVATHI	10/*/1.2/14	4.41	Manually	Soil Moisture Conservation Activity	Staggered Trenches	Ha.	26000.00	3.53	75.8778	12.4067	0.918	
BelurBasavanalli	141	B N PONNAPPA	10/*/1	4.02	Manually	Soil Moisture Conservation Activity	Staggered Trenches	Ha.	26000.00	3.22	75.8758	12.4126	0.837	
BelurBasavanalli	142	B N NINGAMMA	10/*/3,10/*/4 ,15/1,15/2	0.95	Manually	Soil Moisture Conservation Activity	Staggered Trenches	Ha.	26000.00	0.76	75.8958	12.3839	0.198	
BelurBasavanalli	143	D K KUMARA	15/*/3	2.37	Manually	Soil Moisture Conservation Activity	Staggered Trenches	Ha.	26000.00	1.89	75.8958	12.3839	0.493	
BelurBasavanalli	144	K M BHOPANNA	15/*/4 15/5,2/39	1.50	Manually	Soil Moisture Conservation Activity	Staggered Trenches	Ha.	26000.00	1.20	75.9018	12.3752	0.312	
BelurBasavanalli	145	ADEYADA MUDDAPPA	2/37,2/38,2/4 7,2/48	5.30	Manually	Soil Moisture Conservation Activity	Staggered Trenches	Ha.	26000.00	4.24	75.9338	12.3293	1.103	
BelurBasavanalli	146	G S PRABHUDEV	2/10,2/11,2/3 2,2/44	4.79	Manually	Soil Moisture Conservation Activity	Staggered Trenches	Ha.	26000.00	3.83	75.9678	12.2805	0.997	
BelurBasavanalli	147	SMT RATNAMMA	2/11,2/109	0.40	Manually	Soil Moisture Conservation Activity	Staggered Trenches	Ha.	26000.00	0.32	75.9778	12.2662	0.084	
BelurBasavanalli	148	SHANKARAN M P	.2/14	0.13	Manually	Soil Moisture Conservation Activity	Staggered Trenches	Ha.	26000.00	0.11	76.0098	12.2203	0.028	
BelurBasavanalli	149	K P SIDDAPPA	.2/14	3.04	Manually	Soil Moisture Conservation Activity	Staggered Trenches	Ha.	26000.00	2.43	76.0198	12.2059	0.632	
BelurBasavanalli	150	DHARMAVATHI	.2/14	0.10	Manually	Soil Moisture Conservation Activity	Staggered Trenches	Ha.	26000.00	0.08	76.0258	12.1973	0.020	
BelurBasavanalli	151	SANTHOSH G KADAM	.2/19,2/20a,2 /21	0.97	Manually	Soil Moisture Conservation Activity	Staggered Trenches	Ha.	26000.00	0.78	76.0378	12.1801	0.202	
BelurBasavanalli	152	Pratap Erappa	2/1a,2/1b	0.81	Manually	Soil Moisture Conservation Activity	Staggered Trenches	Ha.	26000.00	0.65	75.8778	12.4097	0.168	

Village Name	Farmer Code	Farmer Name	Survey Number		Rate Type (Manually/ Machinery)	Activity Type (Soil Moisture Conservation Activity/ Water Harvesting Activity)	Activity Name	Unit	Unit Cost (In Rs.)	Proposed Quantity	Latitude (Deg-Min-Sec)	Longitude (Deg-Min-Sec)	Total Cost (In Lacs)	Site Photo
BelurBasavanalli	153	Shailaja Basavaraju	.2/23	5.10	Manually	Soil Moisture Conservation Activity	Staggered Trenches	Ha.	26000.00	4.08	75.8998	12.3781	1.061	
BelurBasavanalli	154	D S SADASHIVAPPA	2/23AP2	0.32	Manually	Soil Moisture Conservation Activity	Staggered Trenches	Ha.	26000.00	0.26	75.9038	12.3724	0.067	
BelurBasavanalli	155	SUMANGALA	.2/24,2/26	1.11	Manually	Soil Moisture Conservation Activity	Staggered Trenches	Ha.	26000.00	0.89	75.9058	12.3695	0.232	
BelurBasavanalli	156	KAMALA	.2/35A	2.43	Manually	Soil Moisture Conservation Activity	Staggered Trenches	Ha.	26000.00	1.94	75.9057	12.3270	0.505	
BelurBasavanalli	157	JAYAMMA B P	.2/37	0.58	Manually	Soil Moisture Conservation Activity	Staggered Trenches	Ha.	26000.00	0.46	75.9057	12.3270	0.120	
BelurBasavanalli	158	KUMAR K D	.2/40	0.58	Manually	Soil Moisture Conservation Activity	Staggered Trenches	Ha.	26000.00	0.46	75.8778	12.4097	0.120	
BelurBasavanalli	159	PUVAIAH K A	.2/41	0.22	Manually	Soil Moisture Conservation Activity	Staggered Trenches	Ha.	26000.00	0.18	75.9778	12.2662	0.046	
BelurBasavanalli	160	SWAMYNATHAN	.2/46	0.22	Manually	Soil Moisture Conservation Activity	Staggered Trenches	Ha.	26000.00	0.18	75.9018	12.3752	0.046	
BelurBasavanalli	161	KAVERI	.2/54	0.30	Manually	Soil Moisture Conservation Activity	Staggered Trenches	Ha.	26000.00	0.24	76.0258	12.1973	0.063	
BelurBasavanalli	162	GEETHA S B	.2/57	0.30	Manually	Soil Moisture Conservation Activity	Staggered Trenches	Ha.	26000.00	0.24	75.9057	12.3270	0.063	
BelurBasavanalli	163	OM PRAKASH CHOWD	.2/58	3.21	Manually	Soil Moisture Conservation Activity	Staggered Trenches	Ha.	26000.00	2.57	76.0258	12.1973	0.667	
BelurBasavanalli	164	GIRISH RAO	.2/59	0.16	Manually	Soil Moisture Conservation Activity	Staggered Trenches	Ha.	26000.00	0.13	76.0258	12.1973	0.034	
BelurBasavanalli	165	VIJAYAKUMAR B K	.2/63	0.20	Manually	Soil Moisture Conservation Activity	Staggered Trenches	Ha.	26000.00	0.16	76.0257	12.1853	0.042	
BelurBasavanalli	166	THANMAI	.2/64	0.13	Manually	Soil Moisture Conservation Activity	Staggered Trenches	Ha.	26000.00	0.11	76.0237	12.1824	0.028	
BelurBasavanalli	167	Ganga Ramesh	.2/66a	0.10	Manually	Soil Moisture Conservation Activity	Staggered Trenches	Ha.	26000.00	0.08	76.0237	12.1254	0.021	
BelurBasavanalli	168	JANARDAN	.2/67	0.10	Manually	Soil Moisture Conservation Activity	Staggered Trenches	Ha.	26000.00	0.08	75.2590	12.1479	0.021	
BelurBasavanalli	169	CHAMI M	2/68A	0.20	Manually	Soil Moisture Conservation Activity	Staggered Trenches	Ha.	26000.00	0.16	74.8377	12.0397	0.042	

Village Name	Farmer Code	Farmer Name	Survey Number		Rate Type (Manually/ Machinery)	Activity Type (Soil Moisture Conservation Activity/ Water Harvesting Activity)	Activity Name	Unit	Unit Cost (In Rs.)	Proposed Quantity	Latitude (Deg-Min-Sec)	Longitude (Deg-Min-Sec)	Total Cost (In Lacs)	Site Photo
BelurBasavanalli	170	BOPPANNA	.2/69	0.20	Manually	Soil Moisture Conservation Activity	Staggered Trenches	Ha.	26000.00	0.16	74.8377	12.0397	0.042	
BelurBasavanalli	171	KAMALA N	.2/7	0.23	Manually	Soil Moisture Conservation Activity	Staggered Trenches	Ha.	26000.00	0.19	75.8796	12.3655	0.049	
BelurBasavanalli	172	SHYAM KUMAR B K	.2/71	0.23	Manually	Soil Moisture Conservation Activity	Staggered Trenches	Ha.	26000.00	0.19	75.8796	12.3655	0.049	
BelurBasavanalli	173	SHIVAMMA	.2/77	1.05	Manually	Soil Moisture Conservation Activity	Staggered Trenches	Ha.	26000.00	0.84	75.2365	12.2588	0.219	
BelurBasavanalli	174	DEVENDRA G V	.2/81,2/82	1.05	Manually	Soil Moisture Conservation Activity	Staggered Trenches	Ha.	26000.00	0.84	75.2590	12.1479	0.219	
BelurBasavanalli	175	BEMAI AH MALLIAH	2/83,2/84	1.34	Manually	Soil Moisture Conservation Activity	Staggered Trenches	Ha.	26000.00	1.07	74.8377	12.0397	0.278	
BelurBasavanalli	176	B.S. Thimmaiah	7/5	0.67	Manually	Soil Moisture Conservation Activity	Staggered Trenches	Ha.	26000.00	0.53	75.8796	12.3655	0.139	
BelurBasavanalli	177	Prabhudev G V	2/79, 2/80	0.67	Manually	Soil Moisture Conservation Activity	Staggered Trenches	Ha.	26000.00	0.53	75.2365	12.2588	0.139	
BelurBasavanalli	178	Radha Joyappa	2/1 A	0.24	Manually	Soil Moisture Conservation Activity	Staggered Trenches	Ha.	26000.00	0.19	75.2590	12.1479	0.051	
BelurBasavanalli	179	K.M. Ravi	0	2.36	Manually	Soil Moisture Conservation Activity	Staggered Trenches	Ha.	26000.00	1.89	74.8377	12.0397	0.492	
BelurBasavanalli	180	Gangamma	2/66 A	1.11	Manually	Soil Moisture Conservation Activity	Staggered Trenches	Ha.	26000.00	0.89	75.8456	12.3548	0.232	
BelurBasavanalli	181	Kuttappa T.N	2/66 A, 2/14	0.51	Manually	Soil Moisture Conservation Activity	Staggered Trenches	Ha.	26000.00	0.40	74.8377	12.0397	0.105	
BelurBasavanalli	182	B.A Kalappa	72/7	0.24	Manually	Soil Moisture Conservation Activity	Staggered Trenches	Ha.	26000.00	0.19	75.8796	12.3655	0.051	
BelurBasavanalli	183	K.A.prasanth	72/5	0.40	Manually	Soil Moisture Conservation Activity	Staggered Trenches	Ha.	26000.00	0.32	75.2365	12.2588	0.084	
BelurBasavanalli	184	K.A. Parameshwara	72/8	0.56	Manually	Soil Moisture Conservation Activity	Staggered Trenches	Ha.	26000.00	0.45	75.2590	12.1479	0.117	
BelurBasavanalli	185	K.A.Rani	0	0.10	Manually	Soil Moisture Conservation Activity	Staggered Trenches	Ha.	26000.00	0.08	74.8377	12.0397	0.020	
BelurBasavanalli	186	D.P. Manju	2/108	7.51	Manually	Soil Moisture Conservation Activity	Staggered Trenches	Ha.	26000.00	6.00	75.8796	12.3655	1.561	

Village Name	Farmer Code	Farmer Name	Survey Number		Rate Type (Manually/ Machinery)	Activity Type (Soil Moisture Conservation Activity/ Water Harvesting Activity)	Activity Name	Unit	Unit Cost (In Rs.)	Proposed Quantity	Latitude (Deg-Min-Sec)	Longitude (Deg-Min-Sec)	Total Cost (In Lacs)	Site Photo
BelurBasavanalli	187	Chinnamma	2/14	1.17	Manually	Soil Moisture Conservation Activity	Staggered Trenches	Ha.	26000.00	0.94	75.8796	12.3655	0.244	
BelurBasavanalli	188	K.A. Poovaiyah	2/41,2/42	0.81	Manually	Soil Moisture Conservation Activity	Staggered Trenches	Ha.	26000.00	0.65	75.2365	12.2588	0.168	
BelurBasavanalli	189	B.N Dinesh	5/18,5/12,5/11,10/3,10/4	2.02	Manually	Soil Moisture Conservation Activity	Staggered Trenches	Ha.	26000.00	1.62	75.2590	12.1479	0.421	
BelurBasavanalli	190	B.N Jagadesh	8,10/1,13,2/14,3,5/15	1.03	Manually	Soil Moisture Conservation Activity	Staggered Trenches	Ha.	26000.00	0.83	74.8377	12.0397	0.215	
BelurBasavanalli	191	RAMACHANDRA	.2/85,2/86	0.04	Manually	Soil Moisture Conservation Activity	Staggered Trenches	Ha.	26000.00	0.03	75.8796	12.3655	0.008	
BelurBasavanalli	192	G V MALLESH	.2/87,2/88	0.04	Manually	Soil Moisture Conservation Activity	Staggered Trenches	Ha.	26000.00	0.03	75.2365	12.2588	0.008	
BelurBasavanalli	193	K T SANATH	.37/12,37/14,37/15,37/18	0.34	Manually	Soil Moisture Conservation Activity	Staggered Trenches	Ha.	26000.00	0.28	75.2831	12..22547	0.072	
BelurBasavanalli	194	B S DEELIP	37/1B	0.89	Manually	Soil Moisture Conservation Activity	Staggered Trenches	Ha.	26000.00	0.71	75.1259	12.8247	0.185	
BelurBasavanalli	195	K T INDEERA	37/11,	4.86	Manually	Soil Moisture Conservation Activity	Staggered Trenches	Ha.	26000.00	3.89	75.1429	12.4790	1.011	
BelurBasavanalli	196	NINGAMMA B N	5/11,5/12	18.70	Manually	Soil Moisture Conservation Activity	Staggered Trenches	Ha.	26000.00	14.96	75.1599	12.1334	3.891	
BelurBasavanalli	197	PONNAPPA B N	.5/14	43.97	Manually	Soil Moisture Conservation Activity	Staggered Trenches	Ha.	26000.00	35.17	75.2831	12..22547	9.145	
BelurBasavanalli	198	Thangamma	51/*10,51/*11,53/*1,59/*1,59/*2,59/*3,60/*3	162.68	Manually	Soil Moisture Conservation Activity	Staggered Trenches	Ha.	26000.00	130.15	75.1599	12.1334	33.838	
BelurBasavanalli	199	Krushna K.D	51/*19	162.68	Manually	Soil Moisture Conservation Activity	Staggered Trenches	Ha.	26000.00	130.15	75.2831	12..22547	33.838	
BelurBasavanalli	200	G.S Chandrappa	54	0.13	Manually	Soil Moisture Conservation Activity	Staggered Trenches	Ha.	26000.00	0.11	75.2465	12.7877	0.028	
BelurBasavanalli	201	Bheemaiah	56/*1,57/*1,57/*2,61/*2	0.17	Manually	Soil Moisture Conservation Activity	Staggered Trenches	Ha.	26000.00	0.14	75.2574	12.4421	0.035	
BelurBasavanalli	202	Shivamma	58/3,56/*2,57/*6,57/*7,61/*1,	0.17	Manually	Soil Moisture Conservation Activity	Staggered Trenches	Ha.	26000.00	0.14	75.2683	12.0964	0.035	
BelurBasavanalli	203	G.V. Deevendra	56/*3,57/*8	11.21	Manually	Soil Moisture Conservation Activity	Staggered Trenches	Ha.	26000.00	8.97	75.2792	12..22548	2.331	

Village Name	Farmer Code	Farmer Name	Survey Number		Rate Type (Manually/ Machinery)	Activity Type (Soil Moisture Conservation Activity/ Water Harvesting Activity)	Activity Name	Unit	Unit Cost (In Rs.)	Proposed Quantity	Latitude (Deg-Min-Sec)	Longitude (Deg-Min-Sec)	Total Cost (In Lacs)	Site Photo
BelurBasavanalli	204	Rachandra	57/*/3,57/*/4,57/*/5,62/*/5,62/*/7	0.61	Manually	Soil Moisture Conservation Activity	Staggered Trenches	Ha.	26000.00	0.49	75.2901	12.7877	0.127	
BelurBasavanalli	205	Praveen B .L	201/2,	0.57	Manually	Soil Moisture Conservation Activity	Staggered Trenches	Ha.	26000.00	0.45	75.2901	12.7877	0.118	
BelurBasavanalli	206	Sharada	62/*/2	0.85	Manually	Soil Moisture Conservation Activity	Staggered Trenches	Ha.	26000.00	0.68	75.2901	12.7877	0.177	
BelurBasavanalli	207	B.M. leelavathi	8/*/*,	0.85	Manually	Soil Moisture Conservation Activity	Staggered Trenches	Ha.	26000.00	0.68	75.3227	12..22548	0.177	
BelurBasavanalli	208	B.N.Ponnappa	8/*/*	0.32	Manually	Soil Moisture Conservation Activity	Staggered Trenches	Ha.	26000.00	0.26	75.3336	12.1334	0.067	
BelurBasavanalli	209	B.P. Uthirna	8/*/2	2.02	Manually	Soil Moisture Conservation Activity	Staggered Trenches	Ha.	26000.00	1.62	75.3445	12..22548	0.421	
BelurBasavanalli	210	K.N Rukmini	90/*/11	14.00	Manually	Soil Moisture Conservation Activity	Staggered Trenches	Ha.	26000.00	11.20	75.3554	12.1334	2.912	
BelurBasavanalli	211	Kaashi	90/*/11	1.60	Manually	Soil Moisture Conservation Activity	Staggered Trenches	Ha.	26000.00	1.28	75.3663	12..22549	0.333	
BelurBasavanalli	212	Gurumallesha	57/1,72,90/1,90/*24	0.85	Manually	Soil Moisture Conservation Activity	Staggered Trenches	Ha.	26000.00	0.68	75.3772	12.1334	0.177	
BelurBasavanalli	213	Poomima Rajeev	90/*/15A	0.08	Manually	Soil Moisture Conservation Activity	Staggered Trenches	Ha.	26000.00	0.06	75.3881	12..22549	0.017	
BelurBasavanalli	214	Mohini Shivasankara	90/*/21A	0.57	Manually	Soil Moisture Conservation Activity	Staggered Trenches	Ha.	26000.00	0.45	75.8456	12.3548	0.118	
BelurBasavanalli	215	Kamamma	90/*/3,90/*/36,	6.05	Manually	Soil Moisture Conservation Activity	Staggered Trenches	Ha.	26000.00	4.84	74.8377	12.0397	1.259	
BelurBasavanalli	216	K.D. Thejaswi	90/*/36	0.24	Manually	Soil Moisture Conservation Activity	Staggered Trenches	Ha.	26000.00	0.19	75.8796	12.3655	0.051	
BelurBasavanalli	217	K.P.Praveen kumar	90/*/38,90/*/43	0.32	Manually	Soil Moisture Conservation Activity	Staggered Trenches	Ha.	26000.00	0.26	75.2365	12.2588	0.067	
BelurBasavanalli	218	S.L. Shankar	90/*45,90/*/47	0.77	Manually	Soil Moisture Conservation Activity	Staggered Trenches	Ha.	26000.00	0.62	75.2590	12.1479	0.160	
BelurBasavanalli	219	C.M Shivanna	90/*/49	0.61	Manually	Soil Moisture Conservation Activity	Staggered Trenches	Ha.	26000.00	0.49	74.8377	12.0397	0.126	
BelurBasavanalli	220	K.A.Rani	90/*/51	1.86	Manually	Soil Moisture Conservation Activity	Staggered Trenches	Ha.	26000.00	1.49	75.8796	12.3655	0.387	

Village Name	Farmer Code	Farmer Name	Survey Number		Rate Type (Manually/ Machinery)	Activity Type (Soil Moisture Conservation Activity/ Water Harvesting Activity)	Activity Name	Unit	Unit Cost (In Rs.)	Proposed Quantity	Latitude (Deg-Min-Sec)	Longitude (Deg-Min-Sec)	Total Cost (In Lacs)	Site Photo
BelurBasavanalli	221	K.C. Indresh	90/*/78,90/* 79	1.11	Manually	Soil Moisture Conservation Activity	Staggered Trenches	Ha.	26000.00	0.89	75.8796	12.3655	0.232	
BelurBasavanalli	222	Padma Dileep	90/54	0.80	Manually	Soil Moisture Conservation Activity	Staggered Trenches	Ha.	26000.00	0.64	75.2365	12.2588	0.167	
BelurBasavanalli	223	K P JAJAGDISH	90/56	0.95	Manually	Soil Moisture Conservation Activity	Staggered Trenches	Ha.	26000.00	0.76	75.2590	12.1479	0.198	
BelurBasavanalli	224	ROSAMMA	0	0.20	Manually	Soil Moisture Conservation Activity	Staggered Trenches	Ha.	26000.00	0.16	74.8377	12.0397	0.042	
BelurBasavanalli	225	B K ANNU	.90/61	0.34	Manually	Soil Moisture Conservation Activity	Staggered Trenches	Ha.	26000.00	0.28	75.8796	12.3655	0.072	
BelurBasavanalli	226	MAHESH K B	0	1.21	Manually	Soil Moisture Conservation Activity	Staggered Trenches	Ha.	26000.00	0.97	75.2365	12.2588	0.253	
BelurBasavanalli	227	SUNIL T N	0	0.18	Manually	Soil Moisture Conservation Activity	Staggered Trenches	Ha.	26000.00	0.14	75.2831	12..22547	0.037	
BelurBasavanalli	228	K C DEELIP	.90/72	8.50	Manually	Soil Moisture Conservation Activity	Staggered Trenches	Ha.	26000.00	6.80	75.1259	12.8247	1.768	
BelurBasavanalli	229	RAMESH V V	.90/73	2.23	Manually	Soil Moisture Conservation Activity	Staggered Trenches	Ha.	26000.00	1.78	75.1429	12.4790	0.463	
BelurBasavanalli	230	RUKMINI K N	.90/76	0.38	Manually	Soil Moisture Conservation Activity	Staggered Trenches	Ha.	26000.00	0.31	75.1599	12.1334	0.080	
BelurBasavanalli	231	SUMA SUDEEP	.90/76	0.13	Manually	Soil Moisture Conservation Activity	Staggered Trenches	Ha.	26000.00	0.11	75.2831	12..22547	0.028	
BelurBasavanalli	232	areyada Mudappa Uthappa	.90/77	5.26	Manually	Soil Moisture Conservation Activity	Staggered Trenches	Ha.	26000.00	4.21	75.8657	12.6009	1.095	
BelurBasavanalli	233	SUDEEP B S	.90/78	0.16	Manually	Soil Moisture Conservation Activity	Staggered Trenches	Ha.	26000.00	0.13	75.8644	12.6022	0.034	
Areyuru	234	S S Puppayya	1/*/47	1.36	Manually	Soil Moisture Conservation Activity	Staggered Trenches	Ha.	26000.00	1.09	75.8631	12.6035	0.282	
Areyuru	235	V P Lingeraju	1/*/118	0.20	Manually	Soil Moisture Conservation Activity	Staggered Trenches	Ha.	26000.00	0.16	75.8617	12.6048	0.042	
Areyuru	236	TK Jagannath	1/*/33, 1/*/34, 1/*/82, 1/*/25	0.12	Manually	Soil Moisture Conservation Activity	Staggered Trenches	Ha.	26000.00	0.10	75.8604	12.6061	0.025	
Areyuru	237	TK Lokananda	1/*/68	0.10	Manually	Soil Moisture Conservation Activity	Staggered Trenches	Ha.	26000.00	0.08	75.8591	12.6073	0.021	

Village Name	Farmer Code	Farmer Name	Survey Number		Rate Type (Manually/ Machinery)	Activity Type (Soil Moisture Conservation Activity/ Water Harvesting Activity)	Activity Name	Unit	Unit Cost (In Rs.)	Proposed Quantity	Latitude (Deg-Min-Sec)	Longitude (Deg-Min-Sec)	Total Cost (In Lacs)	Site Photo
Areyuru	238	TK Jagannath	1/*/24	0.21	Manually	Soil Moisture Conservation Activity	Staggered Trenches	Ha.	26000.00	0.17	75.8577	12.6086	0.045	
Areyuru	239	G.S . Poovaiyah	1/*/5P1	0.34	Manually	Soil Moisture Conservation Activity	Staggered Trenches	Ha.	26000.00	0.28	75.8564	12.6099	0.072	
Areyuru	240	N / M / Mahesh Kumar	1/*/5P2, 1/*/26, 1/*/75,1/*/95 1/* /64	0.16	Manually	Soil Moisture Conservation Activity	Staggered Trenches	Ha.	26000.00	0.13	75.8551	12.6112	0.034	
Areyuru	241	G P Dinesh	1/*/18P1, 1/*/18P2,1/*/ 40, 1/*/15	1.34	Manually	Soil Moisture Conservation Activity	Staggered Trenches	Ha.	26000.00	1.07	75.8537	12.6125	0.278	
Areyuru	242	G. P. Leelavati	1/*/122 ,1/* /110, 3/*/42, 13/*/2	1.97	Manually	Soil Moisture Conservation Activity	Staggered Trenches	Ha.	26000.00	1.58	75.8524	12.6138	0.410	
Areyuru	243	S.S. Ashwini.	1/*/123	1.97	Manually	Soil Moisture Conservation Activity	Staggered Trenches	Ha.	26000.00	1.58	75.8631	12.6035	0.410	
Areyuru	244	V / P / Lingaraju	1/*/109P1	3.44	Manually	Soil Moisture Conservation Activity	Staggered Trenches	Ha.	26000.00	2.75	75.8617	12.6048	0.716	
Areyuru	245	Dr. A. S. Kiran.	1/*/96	1.05	Manually	Soil Moisture Conservation Activity	Staggered Trenches	Ha.	26000.00	0.84	75.8604	12.6061	0.219	
Areyuru	246	MK Machaiah	1/*/99	0.66	Manually	Soil Moisture Conservation Activity	Staggered Trenches	Ha.	26000.00	0.52	75.8591	12.6073	0.136	
Areyuru	247	Harijan Devamma	1/*/98	0.16	Manually	Soil Moisture Conservation Activity	Staggered Trenches	Ha.	26000.00	0.13	75.8577	12.6086	0.034	
Areyuru	248	Harijan S / D / Shivanna	1/*/62A, 1/*/89, 1/*/111A, 1/*/75A	0.10	Manually	Soil Moisture Conservation Activity	Staggered Trenches	Ha.	26000.00	0.08	75.8564	12.6099	0.021	
Areyuru	249	S D Harijan S Biliya	1/*/59P2	3.64	Manually	Soil Moisture Conservation Activity	Staggered Trenches	Ha.	26000.00	2.91	75.8551	12.6112	0.758	
Areyuru	250	Harijan H. Devaiah	1/*/104	6.40	Manually	Soil Moisture Conservation Activity	Staggered Trenches	Ha.	26000.00	5.12	75.8537	12.6125	1.331	
Areyuru	251	Harijanara S / D / Ramesh	1/*/103P1	0.40	Manually	Soil Moisture Conservation Activity	Staggered Trenches	Ha.	26000.00	0.32	75.8524	12.6138	0.084	
Areyuru	252	IP Muthanna	1/*/102P1	0.97	Manually	Soil Moisture Conservation Activity	Staggered Trenches	Ha.	26000.00	0.78	75.2365	12.2588	0.202	
Areyuru	253	S N Ramesha	1/*/101P1	0.40	Manually	Soil Moisture Conservation Activity	Staggered Trenches	Ha.	26000.00	0.32	75.2590	12.1479	0.084	
Areyuru	254	Mukkattira Machayya	1/*/100P3	0.24	Manually	Soil Moisture Conservation Activity	Staggered Trenches	Ha.	26000.00	0.19	74.8377	12.0397	0.051	

Village Name	Farmer Code	Farmer Name	Survey Number		Rate Type (Manually/ Machinery)	Activity Type (Soil Moisture Conservation Activity/ Water Harvesting Activity)	Activity Name	Unit	Unit Cost (In Rs.)	Proposed Quantity	Latitude (Deg-Min-Sec)	Longitude (Deg-Min-Sec)	Total Cost (In Lacs)	Site Photo
Areyuru	255	C A Erappa	1/*/39, 1/*/23	0.16	Manually	Soil Moisture Conservation Activity	Staggered Trenches	Ha.	26000.00	0.13	75.8796	12.3655	0.034	
Areyuru	256	CK Janaki	1/*/3	0.30	Manually	Soil Moisture Conservation Activity	Staggered Trenches	Ha.	26000.00	0.24	75.2365	12.2588	0.063	
Areyuru	257	Gopalan	1/*/72P1, 1/*/73p1	5.71	Manually	Soil Moisture Conservation Activity	Staggered Trenches	Ha.	26000.00	4.57	75.2831	12..22547	1.187	
Areyuru	258	IS Uthappa	1/*/101P2, 1/*/102P2, 1/*/21AP2, 3/*/36P2, 1/*/60,	2.53	Manually	Soil Moisture Conservation Activity	Staggered Trenches	Ha.	26000.00	2.02	75.1259	12.8247	0.526	
Areyuru	259	B. S. Kushalappa	1/*/36P3, 1/*/22, 1/*/100	0.29	Manually	Soil Moisture Conservation Activity	Staggered Trenches	Ha.	26000.00	0.23	75.1429	12.4790	0.060	
Areyuru	260	H. M. Kuttappa	1/*/65, 1/*/59P1	0.08	Manually	Soil Moisture Conservation Activity	Staggered Trenches	Ha.	26000.00	0.06	75.1599	12.1334	0.017	
Areyuru	261	TK Jayamma	1/*/22	0.29	Manually	Soil Moisture Conservation Activity	Staggered Trenches	Ha.	26000.00	0.23	75.2831	12..22547	0.061	
Areyuru	262	V CNamma	1/*/22	0.04	Manually	Soil Moisture Conservation Activity	Staggered Trenches	Ha.	26000.00	0.03	75.9032	12.5649	0.008	
Areyuru	263	Abdul Latif	1/*/121P1	0.38	Manually	Soil Moisture Conservation Activity	Staggered Trenches	Ha.	26000.00	0.30	75.9018	12.5662	0.079	
Areyuru	264	Naseemabanu	1/**/76	2.02	Manually	Soil Moisture Conservation Activity	Staggered Trenches	Ha.	26000.00	1.62	75.9019	12.5662	0.421	
Areyuru	265	Abdul Latip	1/*/51	0.09	Manually	Soil Moisture Conservation Activity	Staggered Trenches	Ha.	26000.00	0.07	75.9011	12.5664	0.019	
Areyuru	266	Abdul Barry	1/*/21G	7.39	Manually	Soil Moisture Conservation Activity	Staggered Trenches	Ha.	26000.00	5.91	75.9005	12.5671	1.537	
Areyuru	267	Nanjamma	1/*/2	0.08	Manually	Soil Moisture Conservation Activity	Staggered Trenches	Ha.	26000.00	0.06	75.8999	12.5675	0.017	
Areyuru	268	Subbaiah	1/*/17, 1/*/19	0.12	Manually	Soil Moisture Conservation Activity	Staggered Trenches	Ha.	26000.00	0.10	75.8992	12.5680	0.025	
Areyuru	269	Hoovanna	1/*/62P1	0.63	Manually	Soil Moisture Conservation Activity	Staggered Trenches	Ha.	26000.00	0.50	75.8986	12.5684	0.131	
Areyuru	270	Uthappa	1/*/31B	0.55	Manually	Soil Moisture Conservation Activity	Staggered Trenches	Ha.	26000.00	0.44	75.8980	12.5688	0.115	
Areyuru	271	Muthanna	1/*/28	2.59	Manually	Soil Moisture Conservation Activity	Staggered Trenches	Ha.	26000.00	2.07	75.8974	12.5693	0.539	

Village Name	Farmer Code	Farmer Name	Survey Number		Rate Type (Manually/ Machinery)	Activity Type (Soil Moisture Conservation Activity/ Water Harvesting Activity)	Activity Name	Unit	Unit Cost (In Rs.)	Proposed Quantity	Latitude (Deg-Min-Sec)	Longitude (Deg-Min-Sec)	Total Cost (In Lacs)	Site Photo
Areyuru	272	Gangamma	1/*/21AP1	2.02	Manually	Soil Moisture Conservation Activity	Staggered Trenches	Ha.	26000.00	1.62	75.8968	12.5697	0.421	
Areyuru	273	S. C Kenchamma	1/*/10, 1/*/13	0.72	Manually	Soil Moisture Conservation Activity	Staggered Trenches	Ha.	26000.00	0.58	75.8962	12.5702	0.151	
Areyuru	274	H. C. Chandrasekhar	1/*/21J, 1/*/32, 1/*/48	0.45	Manually	Soil Moisture Conservation Activity	Staggered Trenches	Ha.	26000.00	0.36	75.8956	12.5706	0.093	
Areyuru	275	Avaiah	1/*/44	1.80	Manually	Soil Moisture Conservation Activity	Staggered Trenches	Ha.	26000.00	1.44	75.8949	12.5711	0.375	
Areyuru	276	H. C. Somanna	1/*/42, 1/*/43	0.71	Manually	Soil Moisture Conservation Activity	Staggered Trenches	Ha.	26000.00	0.57	75.8943	12.5715	0.147	
Areyuru	277	M G Bhawani	1/*/21BP1, 1/*/21C	0.40	Manually	Soil Moisture Conservation Activity	Staggered Trenches	Ha.	26000.00	0.32	75.8937	12.5720	0.084	
Areyuru	278	BK Shivanna	1/*/21D	0.33	Manually	Soil Moisture Conservation Activity	Staggered Trenches	Ha.	26000.00	0.26	75.8931	12.5724	0.068	
Areyuru	279	BK Changappa	1/*/105P2	0.61	Manually	Soil Moisture Conservation Activity	Staggered Trenches	Ha.	26000.00	0.49	75.8925	12.5729	0.126	
Areyuru	280	B K Ningaraju	1/*/87	0.95	Manually	Soil Moisture Conservation Activity	Staggered Trenches	Ha.	26000.00	0.76	75.8919	12.5733	0.198	
Areyuru	281	BK Bhopayya	1/*/53P2	0.14	Manually	Soil Moisture Conservation Activity	Staggered Trenches	Ha.	26000.00	0.11	75.8913	12.5737	0.029	
Areyuru	282	G. M. Basappa	1/*/53P2	0.87	Manually	Soil Moisture Conservation Activity	Staggered Trenches	Ha.	26000.00	0.70	75.8906	12.5742	0.181	
Areyuru	283	Basamma	1/*/53P2	0.05	Manually	Soil Moisture Conservation Activity	Staggered Trenches	Ha.	26000.00	0.04	75.8900	12.5746	0.010	
Areyuru	284	Kushalappa	1/*/53P2	0.24	Manually	Soil Moisture Conservation Activity	Staggered Trenches	Ha.	26000.00	0.19	75.8894	12.5751	0.051	
Areyuru	285	S M Yusaf	1/*/80	0.05	Manually	Soil Moisture Conservation Activity	Staggered Trenches	Ha.	26000.00	0.04	75.8888	12.5755	0.010	
Areyuru	286	M C Puttaramaiah	1/*/57, 1/*/81	0.61	Manually	Soil Moisture Conservation Activity	Staggered Trenches	Ha.	26000.00	0.49	75.8882	12.5760	0.126	
Areyuru	287	M P Ummer	1/*/52P2	0.40	Manually	Soil Moisture Conservation Activity	Staggered Trenches	Ha.	26000.00	0.32	75.8876	12.5764	0.084	
Areyuru	288	Puttamma	1/*/83	0.18	Manually	Soil Moisture Conservation Activity	Staggered Trenches	Ha.	26000.00	0.15	75.8870	12.5769	0.038	

Village Name	Farmer Code	Farmer Name	Survey Number		Rate Type (Manually/ Machinery)	Activity Type (Soil Moisture Conservation Activity/ Water Harvesting Activity)	Activity Name	Unit	Unit Cost (In Rs.)	Proposed Quantity	Latitude (Deg-Min-Sec)	Longitude (Deg-Min-Sec)	Total Cost (In Lacs)	Site Photo
Areyuru	289	Ningappa	1*/92	0.47	Manually	Soil Moisture Conservation Activity	Staggered Trenches	Ha.	26000.00	0.38	75.8863	12.5773	0.098	
Areyuru	290	K T Prasanna	1*/84	4.79	Manually	Soil Moisture Conservation Activity	Staggered Trenches	Ha.	26000.00	3.83	75.8857	12.5778	0.997	
Areyuru	291	IK Poovamma	1*/112, 1*/100P2	4.05	Manually	Soil Moisture Conservation Activity	Staggered Trenches	Ha.	26000.00	3.24	75.8851	12.5782	0.842	
Areyuru	292	I. S. Uthappa	1*/63	4.90	Manually	Soil Moisture Conservation Activity	Staggered Trenches	Ha.	26000.00	3.92	75.8845	12.5786	1.019	
Areyuru	293	K Shivaswamy	1*/97P	0.06	Manually	Soil Moisture Conservation Activity	Staggered Trenches	Ha.	26000.00	0.05	75.8839	12.5791	0.013	
Areyuru	294	Aimudianda A. Maina	1*/20	0.06	Manually	Soil Moisture Conservation Activity	Staggered Trenches	Ha.	26000.00	0.05	75.8833	12.5795	0.013	
Areyuru	295	CK Gopalakrishna	1*/94	0.63	Manually	Soil Moisture Conservation Activity	Staggered Trenches	Ha.	26000.00	0.50	75.8827	12.5800	0.131	
Areyuru	296	HK Nagesh	1*/79P1, 1*/79	0.63	Manually	Soil Moisture Conservation Activity	Staggered Trenches	Ha.	26000.00	0.50	75.8820	12.5804	0.131	
Areyuru	297	H. C. Jayakumar	1*/79P1, 1*/71	0.15	Manually	Soil Moisture Conservation Activity	Staggered Trenches	Ha.	26000.00	0.12	75.8814	12.5809	0.030	
Areyuru	298	H. C. Chandrasekhara	1*/86	0.15	Manually	Soil Moisture Conservation Activity	Staggered Trenches	Ha.	26000.00	0.12	75.8808	12.5813	0.030	
Areyuru	299	SK Leelavati	1*/56A, 1*/52P1	0.20	Manually	Soil Moisture Conservation Activity	Staggered Trenches	Ha.	26000.00	0.16	75.8802	12.5818	0.042	
Areyuru	300	Avaiah	1*/106, 1*/101, 1*/102, 3*/11	0.20	Manually	Soil Moisture Conservation Activity	Staggered Trenches	Ha.	26000.00	0.16	75.8796	12.5822	0.042	
Areyuru	301	HK Kushalappa	1*/107	1.74	Manually	Soil Moisture Conservation Activity	Staggered Trenches	Ha.	26000.00	1.39	75.8790	12.5826	0.362	
Areyuru	302	V / C / Nagamma	1*/108P2	1.74	Manually	Soil Moisture Conservation Activity	Staggered Trenches	Ha.	26000.00	1.39	75.8784	12.5831	0.362	
Areyuru	303	K P. Lalitha	1*/46, 3*/26	1.74	Manually	Soil Moisture Conservation Activity	Staggered Trenches	Ha.	26000.00	1.39	75.8777	12.5835	0.362	
Areyuru	304	K P Ramesh	1*/113	0.38	Manually	Soil Moisture Conservation Activity	Staggered Trenches	Ha.	26000.00	0.30	75.8771	12.5840	0.079	
Areyuru	305	Muthanna	1*/56, 1*/45	0.38	Manually	Soil Moisture Conservation Activity	Staggered Trenches	Ha.	26000.00	0.30	75.8765	12.5844	0.079	

Village Name	Farmer Code	Farmer Name	Survey Number		Rate Type (Manually/ Machinery)	Activity Type (Soil Moisture Conservation Activity/ Water Harvesting Activity)	Activity Name	Unit	Unit Cost (In Rs.)	Proposed Quantity	Latitude (Deg-Min-Sec)	Longitude (Deg-Min-Sec)	Total Cost (In Lacs)	Site Photo
Areyuru	306	Shylaja Basavaraju	1/*/4, 1/*/73	1.12	Manually	Soil Moisture Conservation Activity	Staggered Trenches	Ha.	26000.00	0.89	75.8759	12.5849	0.232	
Areyuru	307	Ningappa	1/*/21E	1.12	Manually	Soil Moisture Conservation Activity	Staggered Trenches	Ha.	26000.00	0.89	75.8753	12.5853	0.232	
Areyuru	308	H. M.Kallappa	1/*/37,1/*/29, 1/*/53P1	0.09	Manually	Soil Moisture Conservation Activity	Staggered Trenches	Ha.	26000.00	0.07	75.8747	12.5858	0.018	
Areyuru	309	M.P Kaveramma	1/*/36P1	0.09	Manually	Soil Moisture Conservation Activity	Staggered Trenches	Ha.	26000.00	0.07	75.8741	12.5862	0.018	
Areyuru	310	K.N Papaiah	1/*/49	0.13	Manually	Soil Moisture Conservation Activity	Staggered Trenches	Ha.	26000.00	0.11	75.8735	12.5867	0.028	
Areyuru	311	D B Muthanna	1/*/100P1, 1/*/74p1, 1/*/93	0.13	Manually	Soil Moisture Conservation Activity	Staggered Trenches	Ha.	26000.00	0.11	75.8728	12.5871	0.028	
Areyuru	312	Basappa	1/*/14	0.27	Manually	Soil Moisture Conservation Activity	Staggered Trenches	Ha.	26000.00	0.22	75.8722	12.5875	0.056	
Areyuru	313	Malliah	1/**/78, 1/*/27, 1/*/72, 3/*/18	0.27	Manually	Soil Moisture Conservation Activity	Staggered Trenches	Ha.	26000.00	0.22	75.8716	12.5880	0.056	
Areyuru	314	Kalegowdna Thammanna	1/*/85, 1/*/66	0.20	Manually	Soil Moisture Conservation Activity	Staggered Trenches	Ha.	26000.00	0.16	75.8710	12.5884	0.042	
Areyuru	315	K. Rani	1/*/9	0.20	Manually	Soil Moisture Conservation Activity	Staggered Trenches	Ha.	26000.00	0.16	75.8704	12.5889	0.042	
Areyuru	316	D R Shantamma	1/*/11	0.95	Manually	Soil Moisture Conservation Activity	Staggered Trenches	Ha.	26000.00	0.76	75.8698	12.5893	0.198	
Areyuru	317	M B Gaus Budan Saheb	1/*/16	0.95	Manually	Soil Moisture Conservation Activity	Staggered Trenches	Ha.	26000.00	0.76	75.8692	12.5898	0.198	
Areyuru	318	HK Kariyappa	1/*/115	0.55	Manually	Soil Moisture Conservation Activity	Staggered Trenches	Ha.	26000.00	0.44	75.8685	12.5902	0.115	
Areyuru	319	G.P.Jaji	1/*/36P2	0.55	Manually	Soil Moisture Conservation Activity	Staggered Trenches	Ha.	26000.00	0.44	75.8679	12.5907	0.115	
Areyuru	320	BV Ramaiah.	1/*/105P1	0.26	Manually	Soil Moisture Conservation Activity	Staggered Trenches	Ha.	26000.00	0.21	75.8722	12.5875	0.055	
Areyuru	321	Gowanda P Beliappa	1/*/109P2	0.26	Manually	Soil Moisture Conservation Activity	Staggered Trenches	Ha.	26000.00	0.21	75.8716	12.5880	0.055	
Areyuru	322	B. K. Laxmi	1/*/99P2	0.26	Manually	Soil Moisture Conservation Activity	Staggered Trenches	Ha.	26000.00	0.21	75.8710	12.5884	0.055	

Village Name	Farmer Code	Farmer Name	Survey Number		Rate Type (Manually/ Machinery)	Activity Type (Soil Moisture Conservation Activity/ Water Harvesting Activity)	Activity Name	Unit	Unit Cost (In Rs.)	Proposed Quantity	Latitude (Deg-Min-Sec)	Longitude (Deg-Min-Sec)	Total Cost (In Lacs)	Site Photo
Areyuru	323	Somaiah	1*/55	1.74	Manually	Soil Moisture Conservation Activity	Staggered Trenches	Ha.	26000.00	1.39	75.8704	12.5889	0.362	
Areyuru	324	M.D.Siddanna	1*/61,	1.74	Manually	Soil Moisture Conservation Activity	Staggered Trenches	Ha.	26000.00	1.39	75.8698	12.5893	0.362	
Areyuru	325	G S Madappa	1*/97	1.30	Manually	Soil Moisture Conservation Activity	Staggered Trenches	Ha.	26000.00	1.04	75.8692	12.5898	0.269	
Areyuru	326	N. P. Ramaiah	1*/58	1.30	Manually	Soil Moisture Conservation Activity	Staggered Trenches	Ha.	26000.00	1.04	75.8685	12.5902	0.269	
Areyuru	327	M M Gauramma	3*/16	0.61	Manually	Soil Moisture Conservation Activity	Staggered Trenches	Ha.	26000.00	0.49	75.8679	12.5907	0.126	
Areyuru	328	Mallappa	3*/46, 3*/4, 3*/45	0.61	Manually	Soil Moisture Conservation Activity	Staggered Trenches	Ha.	26000.00	0.49	75.8673	12.5911	0.126	
Areyuru	329	Kuttappa	3*/4	0.69	Manually	Soil Moisture Conservation Activity	Staggered Trenches	Ha.	26000.00	0.55	75.8667	12.5915	0.143	
Areyuru	330	Narendra Kumar	3*/13	0.69	Manually	Soil Moisture Conservation Activity	Staggered Trenches	Ha.	26000.00	0.55	75.8661	12.5920	0.143	
Areyuru	331	D.B.Madeppa.	3*/6	0.59	Manually	Soil Moisture Conservation Activity	Staggered Trenches	Ha.	26000.00	0.47	75.8655	12.5924	0.122	
Areyuru	332	Basappa of Puttegaud	3*/21, 3*/15P1	0.59	Manually	Soil Moisture Conservation Activity	Staggered Trenches	Ha.	26000.00	0.47	75.8649	12.5929	0.122	
Areyuru	333	HT Jayaprakash	3*/23P1, 3*/25	0.35	Manually	Soil Moisture Conservation Activity	Staggered Trenches	Ha.	26000.00	0.28	75.8642	12.5933	0.072	
Areyuru	334	VC Nagamma	3*/10	0.35	Manually	Soil Moisture Conservation Activity	Staggered Trenches	Ha.	26000.00	0.28	75.8636	12.5938	0.072	
Areyuru	335	G. S. Basavaraju.	3*/35	1.03	Manually	Soil Moisture Conservation Activity	Staggered Trenches	Ha.	26000.00	0.82	75.8630	12.5942	0.214	
Areyuru	336	G. M. Ashoka.	3*/23P2, 22*/*	1.03	Manually	Soil Moisture Conservation Activity	Staggered Trenches	Ha.	26000.00	0.82	75.8624	12.5947	0.214	
Areyuru	337	G. M. Lokiprasad.	3*/3, 3*/2	0.65	Manually	Soil Moisture Conservation Activity	Staggered Trenches	Ha.	26000.00	0.52	75.8618	12.5951	0.135	
Areyuru	338	KS Muthanna	3*/12	0.65	Manually	Soil Moisture Conservation Activity	Staggered Trenches	Ha.	26000.00	0.52	75.8612	12.5956	0.135	
Areyuru	339	Puppyah	3*/44,21*/1	0.08	Manually	Soil Moisture Conservation Activity	Staggered Trenches	Ha.	26000.00	0.06	75.8606	12.5960	0.017	

Village Name	Farmer Code	Farmer Name	Survey Number		Rate Type (Manually/ Machinery)	Activity Type (Soil Moisture Conservation Activity/ Water Harvesting Activity)	Activity Name	Unit	Unit Cost (In Rs.)	Proposed Quantity	Latitude (Deg-Min-Sec)	Longitude (Deg-Min-Sec)	Total Cost (In Lacs)	Site Photo
Areyuru	340	Bassappa	3/*/43, 13/*/21	0.08	Manually	Soil Moisture Conservation Activity	Staggered Trenches	Ha.	26000.00	0.06	75.8599	12.5964	0.017	
Areyuru	341	M.A. Pemmaiah	3/*/1, 3/*/33	0.51	Manually	Soil Moisture Conservation Activity	Staggered Trenches	Ha.	26000.00	0.40	75.8593	12.5969	0.105	
Areyuru	342	Uthappa	3/*/37	0.51	Manually	Soil Moisture Conservation Activity	Staggered Trenches	Ha.	26000.00	0.40	75.8587	12.5973	0.105	
Areyuru	343	Mata	3/*/36P1	0.73	Manually	Soil Moisture Conservation Activity	Staggered Trenches	Ha.	26000.00	0.58	75.8581	12.5978	0.152	
Areyuru	344	Sannappa S.M	3/*/40	0.73	Manually	Soil Moisture Conservation Activity	Staggered Trenches	Ha.	26000.00	0.58	75.8575	12.5982	0.152	
Areyuru	345	Shivegowdna Lingappa	3/*/9	0.47	Manually	Soil Moisture Conservation Activity	Staggered Trenches	Ha.	26000.00	0.38	75.9032	12.5649	0.098	
Areyuru	346	Shanthamma	4/*/*	0.47	Manually	Soil Moisture Conservation Activity	Staggered Trenches	Ha.	26000.00	0.38	75.9018	12.5662	0.098	
Areyuru	347	S P Thimmayya	5/*/*, 6/*/*	0.21	Manually	Soil Moisture Conservation Activity	Staggered Trenches	Ha.	26000.00	0.17	75.9005	12.5675	0.044	
Areyuru	348	BN Nagaraja.	5/A/*, 6/A/*	0.21	Manually	Soil Moisture Conservation Activity	Staggered Trenches	Ha.	26000.00	0.17	75.8992	12.5688	0.044	
Areyuru	349	Meelamane Hoovaiah	7/*/*	0.34	Manually	Soil Moisture Conservation Activity	Staggered Trenches	Ha.	26000.00	0.28	75.8978	12.5701	0.072	
Areyuru	350	G P Mahesh	8/*/*	0.34	Manually	Soil Moisture Conservation Activity	Staggered Trenches	Ha.	26000.00	0.28	75.8965	12.5714	0.072	
Areyuru	351	Bassappa	10/*/*	0.04	Manually	Soil Moisture Conservation Activity	Staggered Trenches	Ha.	26000.00	0.03	75.8952	12.5727	0.008	
Areyuru	352	G. S. Basavaraju.	12/*/*	0.24	Manually	Soil Moisture Conservation Activity	Staggered Trenches	Ha.	26000.00	0.19	75.8938	12.5739	0.051	
Areyuru	353	Someshwar Tempal	13/*/20	0.24	Manually	Soil Moisture Conservation Activity	Staggered Trenches	Ha.	26000.00	0.19	75.8925	12.5752	0.051	
Areyuru	354	M.A. Pemmaiah	16/*/*	0.67	Manually	Soil Moisture Conservation Activity	Staggered Trenches	Ha.	26000.00	0.53	75.8912	12.5765	0.139	
Areyuru	355	S P Thimmayya	17/*/*	0.67	Manually	Soil Moisture Conservation Activity	Staggered Trenches	Ha.	26000.00	0.53	75.8898	12.5778	0.139	
Areyuru	356	V C Nagamma	18/*/*	0.32	Manually	Soil Moisture Conservation Activity	Staggered Trenches	Ha.	26000.00	0.26	75.8885	12.5791	0.067	

Village Name	Farmer Code	Farmer Name	Survey Number		Rate Type (Manually/Machinery)	Activity Type (Soil Moisture Conservation Activity/ Water Harvesting Activity)	Activity Name	Unit	Unit Cost (In Rs.)	Proposed Quantity	Latitude (Deg-Min-Sec)	Longitude (Deg-Min-Sec)	Total Cost (In Lacs)	Site Photo
Areyuru	357	Basamma	20/*/*	0.32	Manually	Soil Moisture Conservation Activity	Staggered Trenches	Ha.	26000.00	0.26	75.8871	12.5804	0.067	
Areyuru	358	Gowramma	24/*/*	0.38	Manually	Soil Moisture Conservation Activity	Staggered Trenches	Ha.	26000.00	0.30	75.8858	12.5816	0.079	
Areyuru	359	Naseemabanu	28/*/*	0.38	Manually	Soil Moisture Conservation Activity	Staggered Trenches	Ha.	26000.00	0.30	75.8845	12.5829	0.079	
Areyuru	360	Shylaja Basavaraju	29/*/*	0.34	Manually	Soil Moisture Conservation Activity	Staggered Trenches	Ha.	26000.00	0.28	75.8831	12.5842	0.072	
Areyuru	361	Abdul Latif	33/*/2, 34/*/*, 35/*/*	0.34	Manually	Soil Moisture Conservation Activity	Staggered Trenches	Ha.	26000.00	0.28	75.8818	12.5855	0.072	
Areyuru	362	K. P. Devaki	34/*/2	0.49	Manually	Soil Moisture Conservation Activity	Staggered Trenches	Ha.	26000.00	0.39	75.8805	12.5868	0.101	
Areyuru	363	H. M. Ramesh	35/*/2, 36/*/2	0.49	Manually	Soil Moisture Conservation Activity	Staggered Trenches	Ha.	26000.00	0.39	75.8791	12.5881	0.101	
Areyuru	364	Chennappa	36/*/*	0.47	Manually	Soil Moisture Conservation Activity	Staggered Trenches	Ha.	26000.00	0.37	75.8778	12.5894	0.097	
Areyuru	365	N. P. Ramaiah	37/*/6	0.47	Manually	Soil Moisture Conservation Activity	Staggered Trenches	Ha.	26000.00	0.37	75.8764	12.5906	0.097	
Areyuru	366	Kalappa	37/*/2, 37/*/1, 37/*/4	0.38	Manually	Soil Moisture Conservation Activity	Staggered Trenches	Ha.	26000.00	0.30	75.8751	12.5919	0.079	
Areyuru	367	C.A Poovaiah	37/*/4	0.38	Manually	Soil Moisture Conservation Activity	Staggered Trenches	Ha.	26000.00	0.30	75.8738	12.5932	0.079	
Areyuru	368	M Mallappa	38/*/2	0.49	Manually	Soil Moisture Conservation Activity	Staggered Trenches	Ha.	26000.00	0.39	75.8724	12.5945	0.101	
Areyuru	369	BM Ramesh	39/*/1	0.49	Manually	Soil Moisture Conservation Activity	Staggered Trenches	Ha.	26000.00	0.39	75.8711	12.5958	0.101	
Areyuru	370	N. T. Surendra	96/*/2	0.53	Manually	Soil Moisture Conservation Activity	Staggered Trenches	Ha.	26000.00	0.42	75.8698	12.5971	0.109	
Areyuru	371	H M Ragu	319/121p1	1.56	Manually	Soil Moisture Conservation Activity	Staggered Trenches	Ha.	26000.00	1.25	75.8684	12.5984	0.325	
Areyuru	372	M A Kumar	320.15	1.56	Manually	Soil Moisture Conservation Activity	Staggered Trenches	Ha.	26000.00	1.25	75.8671	12.5996	0.325	
Areyuru	373	Medappa B D	321 1/66	2.31	Manually	Soil Moisture Conservation Activity	Staggered Trenches	Ha.	26000.00	1.85	75.8657	12.6009	0.481	

Village Name	Farmer Code	Farmer Name	Survey Number		Rate Type (Manually/ Machinery)	Activity Type (Soil Moisture Conservation Activity/ Water Harvesting Activity)	Activity Name	Unit	Unit Cost (In Rs.)	Proposed Quantity	Latitude (Deg-Min-Sec)	Longitude (Deg-Min-Sec)	Total Cost (In Lacs)	Site Photo
Areyuru	374	Parameshwara H N	322 1/21	2.31	Manually	Soil Moisture Conservation Activity	Staggered Trenches	Ha.	26000.00	1.85	75.8644	12.6022	0.481	
Areyuru	375	Jaganth T K	333 1/99	0.04	Manually	Soil Moisture Conservation Activity	Staggered Trenches	Ha.	26000.00	0.03	75.8631	12.6035	0.008	
Negalle Karkalli	376	PADMAVATHI	235/B1	0.22	Manually	Soil Moisture Conservation Activity	Staggered Trenches	Ha.	26000.00	0.17	75.8617	12.6048	0.045	
Negalle Karkalli	377	K M LINGARAJU	235/2	0.22	Manually	Soil Moisture Conservation Activity	Staggered Trenches	Ha.	26000.00	0.17	75.8604	12.6061	0.045	
Negalle Karkalli	378	SHRIMATI BHOJAMMA	81/2	0.59	Manually	Soil Moisture Conservation Activity	Staggered Trenches	Ha.	26000.00	0.47	75.8591	12.6073	0.122	
Negalle Karkalli	379	NIRMALA PRAKASH	50/2	0.59	Manually	Soil Moisture Conservation Activity	Staggered Trenches	Ha.	26000.00	0.47	75.8577	12.6086	0.122	
Negalle Karkalli	380	SURYADEV	46/9	0.53	Manually	Soil Moisture Conservation Activity	Staggered Trenches	Ha.	26000.00	0.42	75.8564	12.6099	0.109	
Negalle Karkalli	381	N B LINGAPPA	107	0.53	Manually	Soil Moisture Conservation Activity	Staggered Trenches	Ha.	26000.00	0.42	75.8551	12.6112	0.109	
Negalle Karkalli	382	N R KRISHNA	105	0.50	Manually	Soil Moisture Conservation Activity	Staggered Trenches	Ha.	26000.00	0.40	75.8537	12.6125	0.104	
Negalle Karkalli	383	N B LINGAPPA	107	0.50	Manually	Soil Moisture Conservation Activity	Staggered Trenches	Ha.	26000.00	0.40	75.8524	12.6138	0.104	
Negalle Karkalli	384	CHANDRAPRASAD (GA)	108	1.52	Manually	Soil Moisture Conservation Activity	Staggered Trenches	Ha.	26000.00	1.21	75.8510	12.6151	0.316	
Negalle Karkalli	385	GOWRAMMA	103/2	1.52	Manually	Soil Moisture Conservation Activity	Staggered Trenches	Ha.	26000.00	1.21	75.8497	12.6163	0.316	
Negalle Karkalli	386	N M MUTTANNA	103	0.40	Manually	Soil Moisture Conservation Activity	Staggered Trenches	Ha.	26000.00	0.32	75.8484	12.6176	0.084	
Negalle Karkalli	387	N P RAMESH	102	0.40	Manually	Soil Moisture Conservation Activity	Staggered Trenches	Ha.	26000.00	0.32	75.8470	12.6189	0.084	
Negalle Karkalli	388	N P MUTTANNA	102	0.40	Manually	Soil Moisture Conservation Activity	Staggered Trenches	Ha.	26000.00	0.32	75.8457	12.6202	0.084	
Negalle Karkalli	389	N E SOMAYYA	101	0.40	Manually	Soil Moisture Conservation Activity	Staggered Trenches	Ha.	26000.00	0.32	75.8444	12.6215	0.084	
Negalle Karkalli	390	N J RAGHUNATH	101/1	0.67	Manually	Soil Moisture Conservation Activity	Staggered Trenches	Ha.	26000.00	0.53	75.8577	12.6086	0.139	

Village Name	Farmer Code	Farmer Name	Survey Number		Rate Type (Manually/ Machinery)	Activity Type (Soil Moisture Conservation Activity/ Water Harvesting Activity)	Activity Name	Unit	Unit Cost (In Rs.)	Proposed Quantity	Latitude (Deg-Min-Sec)	Longitude (Deg-Min-Sec)	Total Cost (In Lacs)	Site Photo
Negalle Karkalli	391	N P TAMMAYYA(KUSHI)	101/2	0.67	Manually	Soil Moisture Conservation Activity	Staggered Trenches	Ha.	26000.00	0.53	75.8564	12.6099	0.139	
Negalle Karkalli	392	N S GURAPPA	98/1	0.53	Manually	Soil Moisture Conservation Activity	Staggered Trenches	Ha.	26000.00	0.43	75.8551	12.6112	0.111	
Negalle Karkalli	393	N G MOGAPPA	98/2	0.53	Manually	Soil Moisture Conservation Activity	Staggered Trenches	Ha.	26000.00	0.43	75.8537	12.6125	0.111	
Negalle Karkalli	394	VEERARAJ	109	0.45	Manually	Soil Moisture Conservation Activity	Staggered Trenches	Ha.	26000.00	0.36	75.8524	12.6138	0.093	
Negalle Karkalli	395	SRIMATHI N R VANAJA	168	0.45	Manually	Soil Moisture Conservation Activity	Staggered Trenches	Ha.	26000.00	0.36	75.8510	12.6151	0.093	
Negalle Karkalli	396	SUDHIR K T	169/1	0.32	Manually	Soil Moisture Conservation Activity	Staggered Trenches	Ha.	26000.00	0.26	75.8497	12.6163	0.067	
Negalle Karkalli	397	K G ANANDA	169/2	0.32	Manually	Soil Moisture Conservation Activity	Staggered Trenches	Ha.	26000.00	0.26	75.8484	12.6176	0.067	
Negalle Karkalli	398	CHANDRAVATHI	171	0.04	Manually	Soil Moisture Conservation Activity	Staggered Trenches	Ha.	26000.00	0.03	75.8470	12.6189	0.008	
Negalle Karkalli	399	N M MUTTANNA	173	0.17	Manually	Soil Moisture Conservation Activity	Staggered Trenches	Ha.	26000.00	0.14	75.8457	12.6202	0.035	
Negalle Karkalli	400	SADANANDA N M	174	0.17	Manually	Soil Moisture Conservation Activity	Staggered Trenches	Ha.	26000.00	0.14	75.8444	12.6215	0.035	
Negalle Karkalli	401	0	97	0.75	Manually	Soil Moisture Conservation Activity	Staggered Trenches	Ha.	26000.00	0.60	75.8430	12.6228	0.157	
Negalle Karkalli	402	N S PRAKASH	96	0.32	Manually	Soil Moisture Conservation Activity	Staggered Trenches	Ha.	26000.00	0.26	75.8417	12.6241	0.067	
Negalle Karkalli	403	N T SURENDRA	96	0.32	Manually	Soil Moisture Conservation Activity	Staggered Trenches	Ha.	26000.00	0.26	75.8403	12.6253	0.067	
Negalle Karkalli	404	N A PRAKASH	96/1P1,66	0.93	Manually	Soil Moisture Conservation Activity	Staggered Trenches	Ha.	26000.00	0.74	75.8390	12.6266	0.194	
Negalle Karkalli	405	SRIMATHI G M NIRMA	188	0.12	Manually	Soil Moisture Conservation Activity	Staggered Trenches	Ha.	26000.00	0.10	75.8377	12.6279	0.025	
Negalle Karkalli	406	HULLURI GANESH(N F)	223/10	0.12	Manually	Soil Moisture Conservation Activity	Staggered Trenches	Ha.	26000.00	0.10	75.8363	12.6292	0.025	
Negalle Karkalli	407	HULLURI GANESH(N F)	223/11	0.16	Manually	Soil Moisture Conservation Activity	Staggered Trenches	Ha.	26000.00	0.13	75.9018	12.3752	0.034	

Village Name	Farmer Code	Farmer Name	Survey Number		Rate Type (Manually/ Machinery)	Activity Type (Soil Moisture Conservation Activity/ Water Harvesting Activity)	Activity Name	Unit	Unit Cost (In Rs.)	Proposed Quantity	Latitude (Deg-Min-Sec)	Longitude (Deg-Min-Sec)	Total Cost (In Lacs)	Site Photo
Negalle Karkalli	408	HULLURI GANESH(N E	223/12	0.16	Manually	Soil Moisture Conservation Activity	Staggered Trenches	Ha.	26000.00	0.13	75.9038	12.3724	0.034	
Negalle Karkalli	409	N S BASAVARAJU	223/13	1.14	Manually	Soil Moisture Conservation Activity	Staggered Trenches	Ha.	26000.00	0.91	75.9058	12.3695	0.237	
Negalle Karkalli	410	HULLURI GANESH(N E	223/14	1.14	Manually	Soil Moisture Conservation Activity	Staggered Trenches	Ha.	26000.00	0.91	75.9078	12.3666	0.237	
Negalle Karkalli	411	GURAPPA 9 MOGAPPA	223/15	0.13	Manually	Soil Moisture Conservation Activity	Staggered Trenches	Ha.	26000.00	0.10	75.9098	12.3638	0.026	
Negalle Karkalli	412	N C KAVERAMMA	223/16	0.13	Manually	Soil Moisture Conservation Activity	Staggered Trenches	Ha.	26000.00	0.10	75.9118	12.3609	0.026	
Negalle Karkalli	413	N S GURAPPA (N J MEC	223/16A	0.22	Manually	Soil Moisture Conservation Activity	Staggered Trenches	Ha.	26000.00	0.18	75.9138	12.3580	0.046	
Negalle Karkalli	414	N S BASAVARAJU	223/2	0.53	Manually	Soil Moisture Conservation Activity	Staggered Trenches	Ha.	26000.00	0.42	75.9158	12.3552	0.109	
Negalle Karkalli	415	N S BASAVARAJU	223/3	0.53	Manually	Soil Moisture Conservation Activity	Staggered Trenches	Ha.	26000.00	0.42	75.9178	12.3523	0.109	
Negalle Karkalli	416	K E THARAKUMAR	223/4	3.08	Manually	Soil Moisture Conservation Activity	Staggered Trenches	Ha.	26000.00	2.46	75.9198	12.3494	0.640	
Negalle Karkalli	417	N V PREMA	223/5	3.08	Manually	Soil Moisture Conservation Activity	Staggered Trenches	Ha.	26000.00	2.46	75.9218	12.3465	0.640	
Negalle Karkalli	418	KALAPPA	223/7	0.28	Manually	Soil Moisture Conservation Activity	Staggered Trenches	Ha.	26000.00	0.22	75.9238	12.3437	0.057	
Negalle Karkalli	419	HULLURI GANESH	223/8	0.28	Manually	Soil Moisture Conservation Activity	Staggered Trenches	Ha.	26000.00	0.22	75.9258	12.3408	0.057	
Negalle Karkalli	420	N S BASAVARAJU	223/9	0.62	Manually	Soil Moisture Conservation Activity	Staggered Trenches	Ha.	26000.00	0.50	75.9278	12.3379	0.129	
Negalle Karkalli	421	BASAMMA (HARISH	194/1	0.62	Manually	Soil Moisture Conservation Activity	Staggered Trenches	Ha.	26000.00	0.50	75.9298	12.3351	0.129	
Negalle Karkalli	422	VEERARAJU	193	0.28	Manually	Soil Moisture Conservation Activity	Staggered Trenches	Ha.	26000.00	0.23	75.9318	12.3322	0.059	
Negalle Karkalli	423	N S GURAPPA (MOGA	191	0.28	Manually	Soil Moisture Conservation Activity	Staggered Trenches	Ha.	26000.00	0.23	75.9338	12.3293	0.059	
Negalle Karkalli	424	N C KAVERAMMA	192/1	0.47	Manually	Soil Moisture Conservation Activity	Staggered Trenches	Ha.	26000.00	0.37	75.9358	12.3265	0.097	

Village Name	Farmer Code	Farmer Name	Survey Number		Rate Type (Manually/ Machinery)	Activity Type (Soil Moisture Conservation Activity/ Water Harvesting Activity)	Activity Name	Unit	Unit Cost (In Rs.)	Proposed Quantity	Latitude (Deg-Min-Sec)	Longitude (Deg-Min-Sec)	Total Cost (In Lacs)	Site Photo
Negalle Karkalli	425	N C RAVIKUMAR(N P	192/2	0.47	Manually	Soil Moisture Conservation Activity	Staggered Trenches	Ha.	26000.00	0.37	75.8858	12.3982	0.097	
Negalle Karkalli	426	N C KAVERAMMA	193	0.30	Manually	Soil Moisture Conservation Activity	Staggered Trenches	Ha.	26000.00	0.24	75.8878	12.3953	0.062	
Negalle Karkalli	427	N M BELLİYAPPA	192/4	0.30	Manually	Soil Moisture Conservation Activity	Staggered Trenches	Ha.	26000.00	0.24	75.8898	12.3925	0.062	
Negalle Karkalli	428	NAGARAJU N G	195/1	0.17	Manually	Soil Moisture Conservation Activity	Staggered Trenches	Ha.	26000.00	0.14	75.8918	12.3896	0.036	
Negalle Karkalli	429	CHANDRAVATHI	195/2,194/2,	0.17	Manually	Soil Moisture Conservation Activity	Staggered Trenches	Ha.	26000.00	0.14	75.8938	12.3867	0.036	
Negalle Karkalli	430	N S GURAPPA(MOGAP	191	1.90	Manually	Soil Moisture Conservation Activity	Staggered Trenches	Ha.	26000.00	1.52	75.8958	12.3839	0.395	
Negalle Karkalli	431	0	66	1.90	Manually	Soil Moisture Conservation Activity	Staggered Trenches	Ha.	26000.00	1.52	75.8978	12.3810	0.395	
Negalle Karkalli	432	VANAJAKSHI (PAVAN	175,231,182,182/3	0.60	Manually	Soil Moisture Conservation Activity	Staggered Trenches	Ha.	26000.00	0.48	75.8998	12.3781	0.124	
Negalle Karkalli	433	N P RAMESH (N V NAV	183	0.60	Manually	Soil Moisture Conservation Activity	Staggered Trenches	Ha.	26000.00	0.48	75.9018	12.3752	0.124	
Negalle Karkalli	434	N M MUTTANNA	173,182/1,182/2,182/3	0.28	Manually	Soil Moisture Conservation Activity	Staggered Trenches	Ha.	26000.00	0.22	75.9058	12.3695	0.057	
Negalle Karkalli	435	VEERAJAPPA(N V NAV	183	0.07	Manually	Soil Moisture Conservation Activity	Staggered Trenches	Ha.	26000.00	0.06	75.9078	12.3666	0.014	
Negalle Karkalli	436	K SUNDARA	197	0.07	Manually	Soil Moisture Conservation Activity	Staggered Trenches	Ha.	26000.00	0.06	75.9098	12.3638	0.014	
Negalle Karkalli	437	N P RAMESH(VEERA	196	0.06	Manually	Soil Moisture Conservation Activity	Staggered Trenches	Ha.	26000.00	0.05	75.9118	12.3609	0.012	
Negalle Karkalli	438	VEERA RAJU	226/4	0.11	Manually	Soil Moisture Conservation Activity	Staggered Trenches	Ha.	26000.00	0.08	75.9138	12.3580	0.022	
Negalle Karkalli	439	VEERA RAJU	176	0.13	Manually	Soil Moisture Conservation Activity	Staggered Trenches	Ha.	26000.00	0.10	75.9158	12.3552	0.026	
Negalle Karkalli	440	VEERA RAJU	173	0.23	Manually	Soil Moisture Conservation Activity	Staggered Trenches	Ha.	26000.00	0.18	75.9178	12.3523	0.047	
Negalle Karkalli	441	N M SADANANDA(PA	180/3	0.23	Manually	Soil Moisture Conservation Activity	Staggered Trenches	Ha.	26000.00	0.18	75.9198	12.3494	0.047	

Village Name	Farmer Code	Farmer Name	Survey Number		Rate Type (Manually/ Machinery)	Activity Type (Soil Moisture Conservation Activity/ Water Harvesting Activity)	Activity Name	Unit	Unit Cost (In Rs.)	Proposed Quantity	Latitude (Deg-Min-Sec)	Longitude (Deg-Min-Sec)	Total Cost (In Lacs)	Site Photo
Negalle Karkalli	442	N M MUTTANNA	180/4	0.28	Manually	Soil Moisture Conservation Activity	Staggered Trenches	Ha.	26000.00	0.23	75.9218	12.3465	0.059	
Negalle Karkalli	443	N S THIMAYYA	185	0.28	Manually	Soil Moisture Conservation Activity	Staggered Trenches	Ha.	26000.00	0.23	75.9238	12.3437	0.059	
Negalle Karkalli	444	N S JOYAPPA	185/2,185/3, 185/4	0.26	Manually	Soil Moisture Conservation Activity	Staggered Trenches	Ha.	26000.00	0.21	75.9258	12.3408	0.055	
Negalle Karkalli	445	K E TARAKUMAR	180/2	0.26	Manually	Soil Moisture Conservation Activity	Staggered Trenches	Ha.	26000.00	0.21	75.9278	12.3379	0.055	
Negalle Karkalli	446	NNADASALU M S BE	219	0.96	Manually	Soil Moisture Conservation Activity	Staggered Trenches	Ha.	26000.00	0.77	75.9298	12.3351	0.200	
Negalle Karkalli	447	0	220	0.96	Manually	Soil Moisture Conservation Activity	Staggered Trenches	Ha.	26000.00	0.77	75.9298	12.3351	0.200	
Negalle Karkalli	448	0	221	0.36	Manually	Soil Moisture Conservation Activity	Staggered Trenches	Ha.	26000.00	0.29	75.9318	12.3322	0.076	
Negalle Karkalli	449	0	223/6	0.36	Manually	Soil Moisture Conservation Activity	Staggered Trenches	Ha.	26000.00	0.29	75.9338	12.3293	0.076	
Negalle Karkalli	450	D K Shivaram Shetty	226/6	0.14	Manually	Soil Moisture Conservation Activity	Staggered Trenches	Ha.	26000.00	0.11	75.9358	12.3265	0.029	
Negalle Karkalli	451	N M RAMAPPA(N M DI	226/3	0.14	Manually	Soil Moisture Conservation Activity	Staggered Trenches	Ha.	26000.00	0.11	75.8858	12.3982	0.029	
Negalle Karkalli	452	N B DARMAPP	222/1	0.73	Manually	Soil Moisture Conservation Activity	Staggered Trenches	Ha.	26000.00	0.58	75.8878	12.3953	0.152	
Negalle Karkalli	453	N P RAMESH	222/2	0.73	Manually	Soil Moisture Conservation Activity	Staggered Trenches	Ha.	26000.00	0.58	75.8898	12.3925	0.152	
Negalle Karkalli	454	N M MUTTANNA(N P R	222/2	0.73	Manually	Soil Moisture Conservation Activity	Staggered Trenches	Ha.	26000.00	0.58	75.8918	12.3896	0.152	
Negalle Karkalli	455	N K GANESH	222/3P1	0.37	Manually	Soil Moisture Conservation Activity	Staggered Trenches	Ha.	26000.00	0.30	75.8938	12.3867	0.077	
Negalle Karkalli	456	N K GANESH	222/3P2	0.72	Manually	Soil Moisture Conservation Activity	Staggered Trenches	Ha.	26000.00	0.58	75.8958	12.3839	0.150	
Negalle Karkalli	457	HULLURI GANESH(N K	222/4	0.72	Manually	Soil Moisture Conservation Activity	Staggered Trenches	Ha.	26000.00	0.58	75.8978	12.3810	0.150	
Negalle Karkalli	458	SRIMATHI SUBBALAKS	222/5	0.36	Manually	Soil Moisture Conservation Activity	Staggered Trenches	Ha.	26000.00	0.29	75.8998	12.3781	0.076	

Village Name	Farmer Code	Farmer Name	Survey Number		Rate Type (Manually/ Machinery)	Activity Type (Soil Moisture Conservation Activity/ Water Harvesting Activity)	Activity Name	Unit	Unit Cost (In Rs.)	Proposed Quantity	Latitude (Deg-Min-Sec)	Longitude (Deg-Min-Sec)	Total Cost (In Lacs)	Site Photo
Negalle Karkalli	459	KENCHAMMA	222/6	0.36	Manually	Soil Moisture Conservation Activity	Staggered Trenches	Ha.	26000.00	0.29	75.8978	12.3810	0.076	
Negalle Karkalli	460	BASAMMA	222/7	0.45	Manually	Soil Moisture Conservation Activity	Staggered Trenches	Ha.	26000.00	0.36	75.8998	12.3781	0.093	
Negalle Karkalli	461	0	225/7	0.45	Manually	Soil Moisture Conservation Activity	Staggered Trenches	Ha.	26000.00	0.36	75.9018	12.3752	0.093	
Negalle Karkalli	462	NIRANJANA KUMAR	230/4	0.28	Manually	Soil Moisture Conservation Activity	Staggered Trenches	Ha.	26000.00	0.23	75.9038	12.3724	0.059	
Negalle Karkalli	463	NIRMALA PRAKASH	230/1	0.11	Manually	Soil Moisture Conservation Activity	Staggered Trenches	Ha.	26000.00	0.09	75.9058	12.3695	0.023	
Negalle Karkalli	464	SRIMATHI PUTTAMAN	230/2	0.47	Manually	Soil Moisture Conservation Activity	Staggered Trenches	Ha.	26000.00	0.37	75.9098	12.3638	0.097	
Negalle Karkalli	465	KAVERAMMA	230/3	0.40	Manually	Soil Moisture Conservation Activity	Staggered Trenches	Ha.	26000.00	0.32	75.9118	12.3609	0.083	
Negalle Karkalli	466	N S JOYAPPA	230/5	0.40	Manually	Soil Moisture Conservation Activity	Staggered Trenches	Ha.	26000.00	0.32	75.9138	12.3580	0.083	
Negalle Karkalli	467	K M LINGARAJU	230/6	1.15	Manually	Soil Moisture Conservation Activity	Staggered Trenches	Ha.	26000.00	0.92	75.9158	12.3552	0.240	
Negalle Karkalli	468	K S JOYAPPA	230/7	1.15	Manually	Soil Moisture Conservation Activity	Staggered Trenches	Ha.	26000.00	0.92	75.9178	12.3523	0.240	
Negalle Karkalli	469	N A PRAKASH	232/1	0.36	Manually	Soil Moisture Conservation Activity	Staggered Trenches	Ha.	26000.00	0.29	75.9018	12.3752	0.076	
Negalle Karkalli	470	SHOURAYA N C	232/2	0.36	Manually	Soil Moisture Conservation Activity	Staggered Trenches	Ha.	26000.00	0.29	75.9038	12.3724	0.076	
Negalle Karkalli	471	N A PRAKASH	232/3	0.87	Manually	Soil Moisture Conservation Activity	Staggered Trenches	Ha.	26000.00	0.70	75.9098	12.3638	0.181	
Negalle Karkalli	472	D K Shivaram Shetty	226/6	0.87	Manually	Soil Moisture Conservation Activity	Staggered Trenches	Ha.	26000.00	0.70	75.9118	12.3609	0.181	
Negalle Karkalli	473	D K Shivaram Shetty	276/45	4.45	Manually	Soil Moisture Conservation Activity	Staggered Trenches	Ha.	26000.00	3.56	75.9138	12.3580	0.925	
Negalle Karkalli	474	NANJAMMA	224	4.45	Manually	Soil Moisture Conservation Activity	Staggered Trenches	Ha.	26000.00	3.56	75.9158	12.3552	0.925	
Negalle Karkalli	475	N V PREMA	224/2	0.15	Manually	Soil Moisture Conservation Activity	Staggered Trenches	Ha.	26000.00	0.12	75.9178	12.3523	0.032	

Village Name	Farmer Code	Farmer Name	Survey Number		Rate Type (Manually/ Machinery)	Activity Type (Soil Moisture Conservation Activity/ Water Harvesting Activity)	Activity Name	Unit	Unit Cost (In Rs.)	Proposed Quantity	Latitude (Deg-Min-Sec)	Longitude (Deg-Min-Sec)	Total Cost (In Lacs)	Site Photo
Negalle Karkalli	476	B R PARAMESH	226/2A1	0.15	Manually	Soil Moisture Conservation Activity	Staggered Trenches	Ha.	26000.00	0.12	75.9198	12.3494	0.032	
Negalle Karkalli	477	N C KAVERAMMA	228	1.78	Manually	Soil Moisture Conservation Activity	Staggered Trenches	Ha.	26000.00	1.43	75.9018	12.3752	0.371	
Negalle Karkalli	478	E NIRANJANA KUMAR	229	1.78	Manually	Soil Moisture Conservation Activity	Staggered Trenches	Ha.	26000.00	1.43	75.9038	12.3724	0.371	
Negalle Karkalli	479	0	231	3.64	Manually	Soil Moisture Conservation Activity	Staggered Trenches	Ha.	26000.00	2.91	75.9058	12.3695	0.756	
Negalle Karkalli	480	G V PADMA	234/10P1	0.23	Manually	Soil Moisture Conservation Activity	Staggered Trenches	Ha.	26000.00	0.18	75.9078	12.3666	0.047	
Negalle Karkalli	481	G S BASAAPPA	234/10P2	2.96	Manually	Soil Moisture Conservation Activity	Staggered Trenches	Ha.	26000.00	2.36	75.9098	12.3638	0.615	
Negalle Karkalli	482	G V PADMA	234/2	0.81	Manually	Soil Moisture Conservation Activity	Staggered Trenches	Ha.	26000.00	0.65	75.9118	12.3609	0.168	
Negalle Karkalli	483	MIMI PARTHASARATHI	234/3	0.57	Manually	Soil Moisture Conservation Activity	Staggered Trenches	Ha.	26000.00	0.45	75.9138	12.3580	0.118	
Negalle Karkalli	484	G V PADMA	234/4	0.81	Manually	Soil Moisture Conservation Activity	Staggered Trenches	Ha.	26000.00	0.65	75.9158	12.3552	0.168	
Negalle Karkalli	485	G V PADMA	234/5	1.06	Manually	Soil Moisture Conservation Activity	Staggered Trenches	Ha.	26000.00	0.85	75.9178	12.3523	0.221	
Negalle Karkalli	486	PRAKASH K	234/6	1.46	Manually	Soil Moisture Conservation Activity	Staggered Trenches	Ha.	26000.00	1.17	75.9198	12.3494	0.303	
Negalle Karkalli	487	K PRAKASH	234/7,235,208,229	45.49	Manually	Soil Moisture Conservation Activity	Staggered Trenches	Ha.	26000.00	36.39	75.9218	12.3465	9.462	
Negalle Karkalli	488	N T VASANTH	101/1	0.18	Manually	Soil Moisture Conservation Activity	Staggered Trenches	Ha.	26000.00	0.15	75.9258	12.3408	0.038	
Igoor	489	Major M H Willan	1/2,1/5,1/7,1/7,1/1	0.68	Manually	Soil Moisture Conservation Activity	Staggered Trenches	Ha.	26000.00	0.54	75.9118	12.3609	0.141	
Igoor	490	B C Boopaiah	.4/11	1.01	Manually	Soil Moisture Conservation Activity	Staggered Trenches	Ha.	26000.00	0.81	75.9138	12.3580	0.211	
Igoor	491	Likth B L	.4/5	1.90	Manually	Soil Moisture Conservation Activity	Staggered Trenches	Ha.	26000.00	1.52	75.9158	12.3552	0.396	
Igoor	492	Ankith B L	.4/7,9/2	0.69	Manually	Soil Moisture Conservation Activity	Staggered Trenches	Ha.	26000.00	0.55	75.9178	12.3523	0.144	

Village Name	Farmer Code	Farmer Name	Survey Number		Rate Type (Manually/ Machinery)	Activity Type (Soil Moisture Conservation Activity/ Water Harvesting Activity)	Activity Name	Unit	Unit Cost (In Rs.)	Proposed Quantity	Latitude (Deg-Min-Sec)	Longitude (Deg-Min-Sec)	Total Cost (In Lacs)	Site Photo
Igoor	493	R Somaiah	.4/31	0.24	Manually	Soil Moisture Conservation Activity	Staggered Trenches	Ha.	26000.00	0.19	75.9018	12.3752	0.051	
Igoor	494	Pennu Swamy	.4/20	2.33	Manually	Soil Moisture Conservation Activity	Staggered Trenches	Ha.	26000.00	1.86	75.9038	12.3724	0.484	
Igoor	495	Peetar Mathyar	.4/20	0.23	Manually	Soil Moisture Conservation Activity	Staggered Trenches	Ha.	26000.00	0.18	75.9058	12.3695	0.047	
Igoor	496	Kotari Ind.Coporation	.4/6p2 , 4/4,18,20	0.81	Manually	Soil Moisture Conservation Activity	Staggered Trenches	Ha.	26000.00	0.65	75.9078	12.3666	0.168	
Igoor	497	B D Leelakumar	.4/6p1,16	3.08	Manually	Soil Moisture Conservation Activity	Staggered Trenches	Ha.	26000.00	2.46	75.9098	12.3638	0.640	
Igoor	498	Pilif Sekweara	.4/14	1.38	Manually	Soil Moisture Conservation Activity	Staggered Trenches	Ha.	26000.00	1.10	75.9118	12.3609	0.286	
Igoor	499	B T Dharmakumar	24/*/2	1.66	Manually	Soil Moisture Conservation Activity	Staggered Trenches	Ha.	26000.00	1.33	75.8551	12.6112	0.345	
Igoor	500	PRABHA HARISH	25/*/2,25/*/1	1.66	Manually	Soil Moisture Conservation Activity	Staggered Trenches	Ha.	26000.00	1.33	75.8537	12.6125	0.345	
Igoor	501	M A HARISH	26/*/*,27/*/1 .31/*/1,32/*/ *,128/6,128/ 7	2.94	Manually	Soil Moisture Conservation Activity	Staggered Trenches	Ha.	26000.00	2.35	75.8524	12.6138	0.611	
Igoor	502	M A RAMESH	27/*/2,30/*/* .31/*/2	2.94	Manually	Soil Moisture Conservation Activity	Staggered Trenches	Ha.	26000.00	2.35	75.8510	12.6151	0.611	
Igoor	503	ASHOK AYYANNA	28/*/*,29/*/1 .36/*/2,36/*/ 1,37/*/*,	0.89	Manually	Soil Moisture Conservation Activity	Staggered Trenches	Ha.	26000.00	0.71	75.8497	12.6163	0.185	
Igoor	504	Village god	100/*/*	0.89	Manually	Soil Moisture Conservation Activity	Staggered Trenches	Ha.	26000.00	0.71	75.8484	12.6176	0.185	
Igoor	505	Kaveri Irrigation Corporat	100/*/*	0.85	Manually	Soil Moisture Conservation Activity	Staggered Trenches	Ha.	26000.00	0.68	75.8470	12.6189	0.177	
Igoor	506	K U Medappa	101/*/*	3.30	Manually	Soil Moisture Conservation Activity	Staggered Trenches	Ha.	26000.00	2.64	75.8457	12.6202	0.687	
Igoor	507	Seethamma H M	105/*/1	0.32	Manually	Soil Moisture Conservation Activity	Staggered Trenches	Ha.	26000.00	0.26	75.8444	12.6215	0.067	
Igoor	508	M L Kushalappa - Bhoopa	106/*/1	4.05	Manually	Soil Moisture Conservation Activity	Staggered Trenches	Ha.	26000.00	3.24	75.8430	12.6228	0.842	
Igoor	509	K S Nitin	106/*/3	0.65	Manually	Soil Moisture Conservation Activity	Staggered Trenches	Ha.	26000.00	0.52	75.8417	12.6241	0.135	

Village Name	Farmer Code	Farmer Name	Survey Number		Rate Type (Manually/ Machinery)	Activity Type (Soil Moisture Conservation Activity/ Water Harvesting Activity)	Activity Name	Unit	Unit Cost (In Rs.)	Proposed Quantity	Latitude (Deg-Min-Sec)	Longitude (Deg-Min-Sec)	Total Cost (In Lacs)	Site Photo
Igoor	510	D M Nagendra	111/*/1	0.18	Manually	Soil Moisture Conservation Activity	Staggered Trenches	Ha.	26000.00	0.14	75.9058	12.3695	0.037	
Igoor	511	M A YASHODA	111/*/2P1	0.18	Manually	Soil Moisture Conservation Activity	Staggered Trenches	Ha.	26000.00	0.14	75.9078	12.3666	0.037	
Igoor	512	Gowamma	111/*/2P2	2.15	Manually	Soil Moisture Conservation Activity	Staggered Trenches	Ha.	26000.00	1.72	75.9098	12.3638	0.446	
Igoor	513	Akkamma	112/*/*,131,	2.15	Manually	Soil Moisture Conservation Activity	Staggered Trenches	Ha.	26000.00	1.72	75.9118	12.3609	0.446	
Igoor	514	Nagendra	0	0.28	Manually	Soil Moisture Conservation Activity	Staggered Trenches	Ha.	26000.00	0.23	75.8551	12.6112	0.059	
Igoor	515	Ko / Katigaddebasappa of	117/*/*	0.28	Manually	Soil Moisture Conservation Activity	Staggered Trenches	Ha.	26000.00	0.23	75.8456	12.3548	0.059	
Igoor	516	Puttachari	121/*/*	1.94	Manually	Soil Moisture Conservation Activity	Staggered Trenches	Ha.	26000.00	1.55	75.8796	12.3655	0.404	
Igoor	517	D M Nagendra	122/*/*	1.94	Manually	Soil Moisture Conservation Activity	Staggered Trenches	Ha.	26000.00	1.55	75.2365	12.2588	0.404	
Igoor	518	Medappa	124/*/1	1.07	Manually	Soil Moisture Conservation Activity	Staggered Trenches	Ha.	26000.00	0.86	75.2590	12.1479	0.222	
Igoor	519	K U Medappa	124/*/2,101,	1.07	Manually	Soil Moisture Conservation Activity	Staggered Trenches	Ha.	26000.00	0.86	74.8377	12.0397	0.222	
Igoor	520	S.N.Nadisha	0	0.06	Manually	Soil Moisture Conservation Activity	Staggered Trenches	Ha.	26000.00	0.05	75.8796	12.3655	0.013	
Igoor	521	K K Ayyappa	128/*/15,34/*/3,	3.64	Manually	Soil Moisture Conservation Activity	Staggered Trenches	Ha.	26000.00	2.91	75.2365	12.2588	0.758	
Igoor	522	SN Yogesh	0	3.64	Manually	Soil Moisture Conservation Activity	Staggered Trenches	Ha.	26000.00	2.91	75.2590	12.1479	0.758	
Igoor	523	Nagendra	0	1.14	Manually	Soil Moisture Conservation Activity	Staggered Trenches	Ha.	26000.00	0.91	74.8377	12.0397	0.237	
Igoor	524	The village god	134/*/*	1.14	Manually	Soil Moisture Conservation Activity	Staggered Trenches	Ha.	26000.00	0.91	75.8796	12.3655	0.237	
Igoor	525	Seethamma	135/*/2	0.45	Manually	Soil Moisture Conservation Activity	Staggered Trenches	Ha.	26000.00	0.36	75.2365	12.2588	0.093	
Igoor	526	D M Nagendra	135/*/5	0.08	Manually	Soil Moisture Conservation Activity	Staggered Trenches	Ha.	26000.00	0.06	75.2590	12.1479	0.017	

Village Name	Farmer Code	Farmer Name	Survey Number		Rate Type (Manually/ Machinery)	Activity Type (Soil Moisture Conservation Activity/ Water Harvesting Activity)	Activity Name	Unit	Unit Cost (In Rs.)	Proposed Quantity	Latitude (Deg-Min-Sec)	Longitude (Deg-Min-Sec)	Total Cost (In Lacs)	Site Photo
Igoor	527	B L Likhith	16/*/*	0.87	Manually	Soil Moisture Conservation Activity	Staggered Trenches	Ha.	26000.00	0.70	74.8377	12.0397	0.181	
Igoor	528	TATA COFFEE LTD	18/*/*	0.87	Manually	Soil Moisture Conservation Activity	Staggered Trenches	Ha.	26000.00	0.70	75.8796	12.3655	0.181	
Igoor	529	Mrs. Saraswati	24/*/*/3	0.38	Manually	Soil Moisture Conservation Activity	Staggered Trenches	Ha.	26000.00	0.31	75.2365	12.2588	0.080	
Igoor	530	C. P. Benny	24/*/*/3	0.38	Manually	Soil Moisture Conservation Activity	Staggered Trenches	Ha.	26000.00	0.31	75.2590	12.1479	0.080	
Igoor	531	T R Krishna	24/*/4, 24/*/5	2.13	Manually	Soil Moisture Conservation Activity	Staggered Trenches	Ha.	26000.00	1.70	74.8377	12.0397	0.442	
Igoor	532	B B Bharathakumara	24/*/6	2.13	Manually	Soil Moisture Conservation Activity	Staggered Trenches	Ha.	26000.00	1.70	75.8796	12.3655	0.442	
Igoor	533	B. L. Ankit.	3/*/*	0.05	Manually	Soil Moisture Conservation Activity	Staggered Trenches	Ha.	26000.00	0.04	75.2365	12.2588	0.010	
Igoor	534	God Basavanna	39/*/*	0.61	Manually	Soil Moisture Conservation Activity	Staggered Trenches	Ha.	26000.00	0.49	75.2590	12.1479	0.126	
Igoor	535	Subbaiah A P	45/*/2	0.08	Manually	Soil Moisture Conservation Activity	Staggered Trenches	Ha.	26000.00	0.06	74.8377	12.0397	0.017	
Igoor	536	KP Vinodha	45/*/3	0.49	Manually	Soil Moisture Conservation Activity	Staggered Trenches	Ha.	26000.00	0.39	74.8377	12.0397	0.101	
Igoor	537	HM Janaki	45/*/5	1.01	Manually	Soil Moisture Conservation Activity	Staggered Trenches	Ha.	26000.00	0.81	75.8796	12.3655	0.211	
Igoor	538	P / P / E / K / Thangal	46/*/2P1	1.01	Manually	Soil Moisture Conservation Activity	Staggered Trenches	Ha.	26000.00	0.81	75.2365	12.2588	0.211	
Igoor	539	D M Nagendra	46/*/3	0.36	Manually	Soil Moisture Conservation Activity	Staggered Trenches	Ha.	26000.00	0.29	75.2590	12.1479	0.076	
Igoor	540	The President is the VSSN	46/*/7	0.36	Manually	Soil Moisture Conservation Activity	Staggered Trenches	Ha.	26000.00	0.29	74.8377	12.0397	0.076	
Igoor	541	Major M H Willan	0	2.25	Manually	Soil Moisture Conservation Activity	Staggered Trenches	Ha.	26000.00	1.80	75.8796	12.3655	0.467	
Igoor	542	medura Charana	65/*/*	4.37	Manually	Soil Moisture Conservation Activity	Staggered Trenches	Ha.	26000.00	3.50	75.2365	12.2588	0.909	
Igoor	543	Lingaraju M M.	66/*/4,87/18, 92,105/2,	4.37	Manually	Soil Moisture Conservation Activity	Staggered Trenches	Ha.	26000.00	3.50	75.2590	12.1479	0.909	

Village Name	Farmer Code	Farmer Name	Survey Number		Rate Type (Manually/ Machinery)	Activity Type (Soil Moisture Conservation Activity/ Water Harvesting Activity)	Activity Name	Unit	Unit Cost (In Rs.)	Proposed Quantity	Latitude (Deg-Min-Sec)	Longitude (Deg-Min-Sec)	Total Cost (In Lacs)	Site Photo
Igoor	544	Major M H Willan	66/*50/62,48/*82/5,50/*53,52/*54/*55/*5	2.43	Manually	Soil Moisture Conservation Activity	Staggered Trenches	Ha.	26000.00	1.94	74.8377	12.0397	0.505	
Igoor	545	D M Basavaraju	68/*1	1.57	Manually	Soil Moisture Conservation Activity	Staggered Trenches	Ha.	26000.00	1.26	75.8796	12.3655	0.327	
Igoor	546	Kaveri Irrigation Corporat	69/*/*	1.57	Manually	Soil Moisture Conservation Activity	Staggered Trenches	Ha.	26000.00	1.26	75.8796	12.3655	0.327	
Igoor	547	Kaveri Irrigation Corporat	69/*/*	0.40	Manually	Soil Moisture Conservation Activity	Staggered Trenches	Ha.	26000.00	0.32	75.2365	12.2588	0.084	
Igoor	548	S P Eerappa	74/*/*	0.40	Manually	Soil Moisture Conservation Activity	Staggered Trenches	Ha.	26000.00	0.32	75.2590	12.1479	0.084	
Igoor	549	M L Appacchu	75/*/*	0.20	Manually	Soil Moisture Conservation Activity	Staggered Trenches	Ha.	26000.00	0.16	74.8377	12.0397	0.041	
Igoor	550	Major M H Willan	76/*/*	0.59	Manually	Soil Moisture Conservation Activity	Staggered Trenches	Ha.	26000.00	0.47	75.8796	12.3655	0.122	
Igoor	551	K M Prasanna	79/*2	0.59	Manually	Soil Moisture Conservation Activity	Staggered Trenches	Ha.	26000.00	0.47	75.2365	12.2588	0.122	
Igoor	552	Ranjit	79/*4	0.40	Manually	Soil Moisture Conservation Activity	Staggered Trenches	Ha.	26000.00	0.32	75.2590	12.1479	0.084	
Igoor	553	Kuttappa	79/*6	0.40	Manually	Soil Moisture Conservation Activity	Staggered Trenches	Ha.	26000.00	0.32	74.8377	12.0397	0.084	
Igoor	554	S P Eerappa	87/*11,87/*13P1,	0.20	Manually	Soil Moisture Conservation Activity	Staggered Trenches	Ha.	26000.00	0.16	75.8456	12.3548	0.042	
Igoor	555	D S Devayya	87/*13,87/*13P2,87/6,87/4,	0.20	Manually	Soil Moisture Conservation Activity	Staggered Trenches	Ha.	26000.00	0.16	75.8796	12.3655	0.042	
Igoor	556	D S Kuttappa	87/*13P2,64/2,87/14,	0.20	Manually	Soil Moisture Conservation Activity	Staggered Trenches	Ha.	26000.00	0.16	75.2365	12.2588	0.042	
Igoor	557	Janaki	87/*14	0.20	Manually	Soil Moisture Conservation Activity	Staggered Trenches	Ha.	26000.00	0.16	75.2590	12.1479	0.042	
Igoor	558	P S Eerappa	87/*2,74,87/28	2.94	Manually	Soil Moisture Conservation Activity	Staggered Trenches	Ha.	26000.00	2.35	74.8377	12.0397	0.611	
Igoor	559	Janaki	87/*28	2.94	Manually	Soil Moisture Conservation Activity	Staggered Trenches	Ha.	26000.00	2.35	75.8796	12.3655	0.611	
Igoor	560	H B Dharmamma	87/*3	3.44	Manually	Soil Moisture Conservation Activity	Staggered Trenches	Ha.	26000.00	2.75	75.2365	12.2588	0.716	

Village Name	Farmer Code	Farmer Name	Survey Number		Rate Type (Manually/ Machinery)	Activity Type (Soil Moisture Conservation Activity/ Water Harvesting Activity)	Activity Name	Unit	Unit Cost (In Rs.)	Proposed Quantity	Latitude (Deg-Min-Sec)	Longitude (Deg-Min-Sec)	Total Cost (In Lacs)	Site Photo
Igoor	561	Mrs. L. sundari	87/*/7	3.44	Manually	Soil Moisture Conservation Activity	Staggered Trenches	Ha.	26000.00	2.75	75.2590	12.1479	0.716	
Igoor	562	HM Jogi	9/*/5 9/*/6	3.64	Manually	Soil Moisture Conservation Activity	Staggered Trenches	Ha.	26000.00	2.91	74.8377	12.0397	0.758	
Igoor	563	Kaveri Irrigation Corporat	92/*/* 98/*/1	3.64	Manually	Soil Moisture Conservation Activity	Staggered Trenches	Ha.	26000.00	2.91	75.8796	12.3655	0.758	
Igoor	564	M B Poovaiiah	99/*/1,45/9,4 5/3,64/3,66/2 .87/15,	0.30	Manually	Soil Moisture Conservation Activity	Staggered Trenches	Ha.	26000.00	0.24	75.2365	12.2588	0.063	
Igoor	565	S RAJESH	33/*/*,34/*/1 ,	0.04	Manually	Soil Moisture Conservation Activity	Staggered Trenches	Ha.	26000.00	0.03	75.2590	12.1479	0.008	
Igoor	566	ANUSOOYA S S	34/*/4	0.25	Manually	Soil Moisture Conservation Activity	Staggered Trenches	Ha.	26000.00	0.20	74.8377	12.0397	0.051	
Igoor	567	S N HEMALATHA	34/*/4	9.61	Manually	Soil Moisture Conservation Activity	Staggered Trenches	Ha.	26000.00	7.69	74.8377	12.0397	1.999	
Igoor	568	S N NEELAKANTAPPA	34/*/2	0.96	Manually	Soil Moisture Conservation Activity	Staggered Trenches	Ha.	26000.00	0.77	75.8796	12.3655	0.200	
Igoor	569	B D SURESH	36/*/8,	0.73	Manually	Soil Moisture Conservation Activity	Staggered Trenches	Ha.	26000.00	0.58	75.2365	12.2588	0.152	
Igoor	570	SHILPA	38/*/*	0.81	Manually	Soil Moisture Conservation Activity	Staggered Trenches	Ha.	26000.00	0.65	75.2590	12.1479	0.168	
Igoor	571	God Basavanna	39/*/*	1.49	Manually	Soil Moisture Conservation Activity	Staggered Trenches	Ha.	26000.00	1.19	74.8377	12.0397	0.310	
Igoor	572	UDAY S	34/1	0.18	Manually	Soil Moisture Conservation Activity	Staggered Trenches	Ha.	26000.00	0.15	75.8796	12.3655	0.038	
Igoor	573	M C SANJAY	42/2,43/1,44/ 1,45/7,	3.95	Manually	Soil Moisture Conservation Activity	Staggered Trenches	Ha.	26000.00	3.16	75.8796	12.3655	0.821	
Igoor	574	M C GANESH	42/1,43/2,44/ 2,66/1,95,	1.96	Manually	Soil Moisture Conservation Activity	Staggered Trenches	Ha.	26000.00	1.57	75.2365	12.2588	0.408	
Igoor	575	Subbaiah A P	45/2	0.91	Manually	Soil Moisture Conservation Activity	Staggered Trenches	Ha.	26000.00	0.73	75.2590	12.1479	0.189	
Igoor	576	MM LINGARAJU	45/6,	0.85	Manually	Soil Moisture Conservation Activity	Staggered Trenches	Ha.	26000.00	0.68	74.8377	12.0397	0.177	
Igoor	577	SMT VASUNDARA PRA	45/3,59,	0.06	Manually	Soil Moisture Conservation Activity	Staggered Trenches	Ha.	26000.00	0.05	75.8796	12.3655	0.012	

Village Name	Farmer Code	Farmer Name	Survey Number		Rate Type (Manually/ Machinery)	Activity Type (Soil Moisture Conservation Activity/ Water Harvesting Activity)	Activity Name	Unit	Unit Cost (In Rs.)	Proposed Quantity	Latitude (Deg-Min-Sec)	Longitude (Deg-Min-Sec)	Total Cost (In Lacs)	Site Photo
Igoor	578	SMT USHA	45/1,45/8,	0.53	Manually	Soil Moisture Conservation Activity	Staggered Trenches	Ha.	26000.00	0.42	75.2365	12.2588	0.109	
Igoor	579	P P UTTAPPA	46/4	1.17	Manually	Soil Moisture Conservation Activity	Staggered Trenches	Ha.	26000.00	0.94	75.2590	12.1479	0.244	
Igoor	580	SMT RANI DEVDAS	66/3	0.86	Manually	Soil Moisture Conservation Activity	Staggered Trenches	Ha.	26000.00	0.69	74.8377	12.0397	0.179	
Igoor	581	CHENNAMMA	67,94,	0.22	Manually	Soil Moisture Conservation Activity	Staggered Trenches	Ha.	26000.00	0.18	75.8456	12.3548	0.046	
Igoor	582	SHIVAPPA	68/3	1.01	Manually	Soil Moisture Conservation Activity	Staggered Trenches	Ha.	26000.00	0.81	74.8377	12.0397	0.211	
Igoor	583	SANTHOSHA	68/2	1.83	Manually	Soil Moisture Conservation Activity	Staggered Trenches	Ha.	26000.00	1.46	75.8796	12.3655	0.381	
Igoor	584	M D DAMAYANTHI	66/2	0.91	Manually	Soil Moisture Conservation Activity	Staggered Trenches	Ha.	26000.00	0.73	75.2365	12.2588	0.190	
Igoor	585	D M POOVAIAH	68/1	0.91	Manually	Soil Moisture Conservation Activity	Staggered Trenches	Ha.	26000.00	0.73	75.2590	12.1479	0.190	
Igoor	586	MONGAPPAP	70,	1.48	Manually	Soil Moisture Conservation Activity	Staggered Trenches	Ha.	26000.00	1.19	74.8377	12.0397	0.308	
Igoor	587	M L Appacchu	76,	3.95	Manually	Soil Moisture Conservation Activity	Staggered Trenches	Ha.	26000.00	3.16	75.8796	12.3655	0.821	
Igoor	588	RANJITH	79/6	3.00	Manually	Soil Moisture Conservation Activity	Staggered Trenches	Ha.	26000.00	2.40	75.8796	12.3655	0.623	
Igoor	589	K M Prasanna	79/4,887/*/1 0P1,	2.02	Manually	Soil Moisture Conservation Activity	Staggered Trenches	Ha.	26000.00	1.62	75.2365	12.2588	0.421	
Igoor	590	D MOHAN DASAPPPA	79/3,87/5	3.10	Manually	Soil Moisture Conservation Activity	Staggered Trenches	Ha.	26000.00	2.48	75.2590	12.1479	0.644	
Igoor	591	PATRIC PINTOO	97/29	0.68	Manually	Soil Moisture Conservation Activity	Staggered Trenches	Ha.	26000.00	0.54	74.8377	12.0397	0.141	
Igoor	592	BGW RASKEENA	87/26,87/12, 87/332	6.07	Manually	Soil Moisture Conservation Activity	Staggered Trenches	Ha.	26000.00	4.86	75.8796	12.3655	1.263	
Igoor	593	SMT T D RANI	87/27	6.07	Manually	Soil Moisture Conservation Activity	Staggered Trenches	Ha.	26000.00	4.86	75.2365	12.2588	1.263	
Igoor	594	A T SOMAYYA	87/7	5.06	Manually	Soil Moisture Conservation Activity	Staggered Trenches	Ha.	26000.00	4.05	75.2590	12.1479	1.053	

Village Name	Farmer Code	Farmer Name	Survey Number		Rate Type (Manually/ Machinery)	Activity Type (Soil Moisture Conservation Activity/ Water Harvesting Activity)	Activity Name	Unit	Unit Cost (In Rs.)	Proposed Quantity	Latitude (Deg-Min-Sec)	Longitude (Deg-Min-Sec)	Total Cost (In Lacs)	Site Photo
Igoor	595	SMT SOWMYA RANJIT	87/16	2.02	Manually	Soil Moisture Conservation Activity	Staggered Trenches	Ha.	26000.00	1.62	74.8377	12.0397	0.421	
Igoor	596	DOODGOWDNA KKUT	87/11	0.90	Manually	Soil Moisture Conservation Activity	Staggered Trenches	Ha.	26000.00	0.72	75.8456	12.3548	0.188	
Igoor	597	DEVAYYA	87/2	0.50	Manually	Soil Moisture Conservation Activity	Staggered Trenches	Ha.	26000.00	0.40	74.8377	12.0397	0.104	
Igoor	598	H B DHARMAMMA	87/7	0.50	Manually	Soil Moisture Conservation Activity	Staggered Trenches	Ha.	26000.00	0.40	75.8796	12.3655	0.104	
Igoor	599	DODDEGOWDA DEVA	87/3	0.49	Manually	Soil Moisture Conservation Activity	Staggered Trenches	Ha.	26000.00	0.39	75.2365	12.2588	0.101	
Igoor	600	A M TAYAMMA	87/30	0.49	Manually	Soil Moisture Conservation Activity	Staggered Trenches	Ha.	26000.00	0.39	75.2590	12.1479	0.101	
Igoor	601	SMT WHIL HELMINA H	87/31	2.02	Manually	Soil Moisture Conservation Activity	Staggered Trenches	Ha.	26000.00	1.62	74.8377	12.0397	0.421	
Igoor	602	P S SOMESHA	87/7	0.08	Manually	Soil Moisture Conservation Activity	Staggered Trenches	Ha.	26000.00	0.06	75.8796	12.3655	0.017	
Igoor	603	D SURESH DASPPA	87/10	2.02	Manually	Soil Moisture Conservation Activity	Staggered Trenches	Ha.	26000.00	1.62	75.2365	12.2588	0.421	
Igoor	604	A T SOMAYYA	88/2	0.94	Manually	Soil Moisture Conservation Activity	Staggered Trenches	Ha.	26000.00	0.75	75.2590	12.1479	0.196	
Igoor	605	K HASAN	88/1	1.45	Manually	Soil Moisture Conservation Activity	Staggered Trenches	Ha.	26000.00	1.16	74.8377	12.0397	0.301	
Igoor	606	S K ABDUL RAHAMAN	88/*/2P1	0.51	Manually	Soil Moisture Conservation Activity	Staggered Trenches	Ha.	26000.00	0.40	75.8796	12.3655	0.105	
Igoor	607	SMT SHANTAMMA	93,93/A/*,	0.74	Manually	Soil Moisture Conservation Activity	Staggered Trenches	Ha.	26000.00	0.59	75.2590	12.1479	0.153	
Igoor	608	SMT POOVAMMA	0	0.60	Manually	Soil Moisture Conservation Activity	Staggered Trenches	Ha.	26000.00	0.48	74.8377	12.0397	0.125	
Igoor	609	M A LINGARAJA	98/1	2.83	Manually	Soil Moisture Conservation Activity	Staggered Trenches	Ha.	26000.00	2.27	75.8796	12.3655	0.589	
Igoor	610	SMT K SHILPA	99/4	1.06	Manually	Soil Moisture Conservation Activity	Staggered Trenches	Ha.	26000.00	0.85	75.8796	12.3655	0.221	
Igoor	611	K C KUMARAPPA	99/3	1.09	Manually	Soil Moisture Conservation Activity	Staggered Trenches	Ha.	26000.00	0.87	75.2365	12.2588	0.227	

Village Name	Farmer Code	Farmer Name	Survey Number		Rate Type (Manually/ Machinery)	Activity Type (Soil Moisture Conservation Activity/ Water Harvesting Activity)	Activity Name	Unit	Unit Cost (In Rs.)	Proposed Quantity	Latitude (Deg-Min-Sec)	Longitude (Deg-Min-Sec)	Total Cost (In Lacs)	Site Photo
Igoor	612	Village god	100,107,	0.46	Manually	Soil Moisture Conservation Activity	Staggered Trenches	Ha.	26000.00	0.37	75.2590	12.1479	0.096	
Igoor	613	GOTEVALE BASAVAN	102,104,116,	0.54	Manually	Soil Moisture Conservation Activity	Staggered Trenches	Ha.	26000.00	0.43	74.8377	12.0397	0.112	
Igoor	614	H L MOGAPPA	105/1,120,	0.75	Manually	Soil Moisture Conservation Activity	Staggered Trenches	Ha.	26000.00	0.60	75.8796	12.3655	0.156	
Igoor	615	M L Kushalappa	106	0.96	Manually	Soil Moisture Conservation Activity	Staggered Trenches	Ha.	26000.00	0.77	75.2365	12.2588	0.200	
Igoor	616	M A YASHODHA	109/1	0.39	Manually	Soil Moisture Conservation Activity	Staggered Trenches	Ha.	26000.00	0.31	75.2590	12.1479	0.081	
Igoor	617	GOWRAMMA	109/2	0.70	Manually	Soil Moisture Conservation Activity	Staggered Trenches	Ha.	26000.00	0.56	74.8377	12.0397	0.145	
Igoor	618	M L AKKAMMA	111/2P1	1.13	Manually	Soil Moisture Conservation Activity	Staggered Trenches	Ha.	26000.00	0.90	74.8377	12.0397	0.234	
Igoor	619	D M Nagendra	111/1,122,	0.79	Manually	Soil Moisture Conservation Activity	Staggered Trenches	Ha.	26000.00	0.63	75.8796	12.3655	0.164	
Igoor	620	DD BELLIYAPPA	143/3	1.62	Manually	Soil Moisture Conservation Activity	Staggered Trenches	Ha.	26000.00	1.30	75.8796	12.3655	0.337	
Igoor	621	Nagendra	115/1	1.11	Manually	Soil Moisture Conservation Activity	Staggered Trenches	Ha.	26000.00	0.88	75.2365	12.2588	0.230	
Igoor	622	KUSUBURU GRAMA/K	117,	0.17	Manually	Soil Moisture Conservation Activity	Staggered Trenches	Ha.	26000.00	0.13	75.2590	12.1479	0.035	
Igoor	623	S K RANJAN SOMAYYA	118	0.40	Manually	Soil Moisture Conservation Activity	Staggered Trenches	Ha.	26000.00	0.32	74.8377	12.0397	0.083	
Igoor	624	PUTTACHARI	121,128/4	0.36	Manually	Soil Moisture Conservation Activity	Staggered Trenches	Ha.	26000.00	0.29	75.8796	12.3655	0.076	
Igoor	625	H B BASAVARAJU	123,127,	0.63	Manually	Soil Moisture Conservation Activity	Staggered Trenches	Ha.	26000.00	0.51	75.2365	12.2588	0.131	
Igoor	626	MEDAPPA	124/1	0.59	Manually	Soil Moisture Conservation Activity	Staggered Trenches	Ha.	26000.00	0.47	75.2590	12.1479	0.123	
Igoor	627	K U MEDAPPA	124/2,125.126,128/22,132,133,	1.21	Manually	Soil Moisture Conservation Activity	Staggered Trenches	Ha.	26000.00	0.97	74.8377	12.0397	0.253	
Igoor	628	KODENDARA VEM MA	128/9	0.22	Manually	Soil Moisture Conservation Activity	Staggered Trenches	Ha.	26000.00	0.18	75.8456	12.3548	0.046	

Village Name	Farmer Code	Farmer Name	Survey Number		Rate Type (Manually/ Machinery)	Activity Type (Soil Moisture Conservation Activity/ Water Harvesting Activity)	Activity Name	Unit	Unit Cost (In Rs.)	Proposed Quantity	Latitude (Deg-Min-Sec)	Longitude (Deg-Min-Sec)	Total Cost (In Lacs)	Site Photo
Igoor	629	S N YOGESH	128/5,128/23 P,128/24,	2.12	Manually	Soil Moisture Conservation Activity	Staggered Trenches	Ha.	26000.00	1.69	74.8377	12.0397	0.440	
Igoor	630	S N NANDHISH	128/12,128/13	2.02	Manually	Soil Moisture Conservation Activity	Staggered Trenches	Ha.	26000.00	1.62	75.8796	12.3655	0.421	
Igoor	631	M A AYYANNA	0	0.67	Manually	Soil Moisture Conservation Activity	Staggered Trenches	Ha.	26000.00	0.53	75.2365	12.2588	0.139	
Igoor	632	B T DHARMAKUMAR	128/*16P1	3.40	Manually	Soil Moisture Conservation Activity	Staggered Trenches	Ha.	26000.00	2.72	75.2590	12.1479	0.707	
Igoor	633	K K AYYAPPA	128/*16P2	2.27	Manually	Soil Moisture Conservation Activity	Staggered Trenches	Ha.	26000.00	1.81	74.8377	12.0397	0.472	
Igoor	634	NAGENDRA	128/14,128/15,128,27	1.07	Manually	Soil Moisture Conservation Activity	Staggered Trenches	Ha.	26000.00	0.86	75.8796	12.3655	0.223	
Igoor	635	D M NAGENDRA	129,130,	0.91	Manually	Soil Moisture Conservation Activity	Staggered Trenches	Ha.	26000.00	0.73	75.8796	12.3655	0.190	
Igoor	636	D D BELLİYAPPA	135/1,135/5,137/1,	0.06	Manually	Soil Moisture Conservation Activity	Staggered Trenches	Ha.	26000.00	0.05	75.2365	12.2588	0.013	
Igoor	637	P M SOMAYYA	135/3	0.63	Manually	Soil Moisture Conservation Activity	Staggered Trenches	Ha.	26000.00	0.51	75.2590	12.1479	0.131	
Igoor	638	NAGAVENI	135/2	1.38	Manually	Soil Moisture Conservation Activity	Staggered Trenches	Ha.	26000.00	1.10	74.8377	12.0397	0.286	
Igoor	639	SMT V P KOUSALYA	135/6,137/3	2.29	Manually	Soil Moisture Conservation Activity	Staggered Trenches	Ha.	26000.00	1.83	75.8796	12.3655	0.476	
Nerale	640	T N Sukumaran	3/9,4/2,5/1,5/2,6,7/1,7/2,8,10/7	8.60	Manually	Soil Moisture Conservation Activity	Staggered Trenches	Ha.	26000.00	6.88	75.2365	12.2588	1.789	
Nerale	641	Thangamma	10/23 10/30	2.83	Manually	Soil Moisture Conservation Activity	Staggered Trenches	Ha.	26000.00	2.27	75.2590	12.1479	0.589	
Nerale	642	P V Bojamma	.3/1,3/3	1.62	Manually	Soil Moisture Conservation Activity	Staggered Trenches	Ha.	26000.00	1.30	74.8377	12.0397	0.337	
Nerale	643	K K Somaiah	.3/1,3/3	2.75	Manually	Soil Moisture Conservation Activity	Staggered Trenches	Ha.	26000.00	2.20	75.8456	12.3548	0.573	
Nerale	644	K K Darmappa	3/2, 3/4, 3/5,3/9,7/1,7/2	2.29	Manually	Soil Moisture Conservation Activity	Staggered Trenches	Ha.	26000.00	1.83	74.8377	12.0397	0.476	
Nerale	645	B K Manjappa	4/4, 4/3	0.87	Manually	Soil Moisture Conservation Activity	Staggered Trenches	Ha.	26000.00	0.70	75.8796	12.3655	0.182	

Village Name	Farmer Code	Farmer Name	Survey Number		Rate Type (Manually/ Machinery)	Activity Type (Soil Moisture Conservation Activity/ Water Harvesting Activity)	Activity Name	Unit	Unit Cost (In Rs.)	Proposed Quantity	Latitude (Deg-Min-Sec)	Longitude (Deg-Min-Sec)	Total Cost (In Lacs)	Site Photo
Yalaknuru	646	Y B Chandru	67/2,75/5	2.23	Manually	Soil Moisture Conservation Activity	Staggered Trenches	Ha.	26000.00	1.78	75.2365	12.2588	0.463	
Yalaknuru	647	Shardha	36/32,36/9	0.81	Manually	Soil Moisture Conservation Activity	Staggered Trenches	Ha.	26000.00	0.65	75.2590	12.1479	0.168	
Yalaknuru	648	Kalappa T P	37/2	0.61	Manually	Soil Moisture Conservation Activity	Staggered Trenches	Ha.	26000.00	0.49	75.8796	12.3655	0.126	
Yalaknuru	649	Y C Parmashiva	36/68	0.36	Manually	Soil Moisture Conservation Activity	Staggered Trenches	Ha.	26000.00	0.29	75.2365	12.2588	0.076	
Yalaknuru	650	Y C Somshekar	67/3	1.13	Manually	Soil Moisture Conservation Activity	Staggered Trenches	Ha.	26000.00	0.90	75.2590	12.1479	0.234	
Yalaknuru	651	T B Channabasappa	68/1	0.73	Manually	Soil Moisture Conservation Activity	Staggered Trenches	Ha.	26000.00	0.58	74.8377	12.0397	0.152	
Yalaknuru	652	Basappa	68/5p2 , 68/5p4	1.12	Manually	Soil Moisture Conservation Activity	Staggered Trenches	Ha.	26000.00	0.89	75.8796	12.3655	0.232	
Yalaknuru	653	Basappa	0	1.42	Manually	Soil Moisture Conservation Activity	Staggered Trenches	Ha.	26000.00	1.13	75.2365	12.2588	0.295	
Yalaknuru	654	K S Manjunath	68/6 36/15	1.54	Manually	Soil Moisture Conservation Activity	Staggered Trenches	Ha.	26000.00	1.23	75.2590	12.1479	0.320	
Yalaknuru	655	Shivanna S D	70	1.01	Manually	Soil Moisture Conservation Activity	Staggered Trenches	Ha.	26000.00	0.81	74.8377	12.0397	0.211	
Yalaknuru	656	Prema	36/31 74/6	0.49	Manually	Soil Moisture Conservation Activity	Staggered Trenches	Ha.	26000.00	0.39	74.8377	12.0397	0.101	
Yalaknuru	657	Yashoda	71	0.78	Manually	Soil Moisture Conservation Activity	Staggered Trenches	Ha.	26000.00	0.62	75.8796	12.3655	0.162	
Yalaknuru	658	G S Thushar	36/10	0.59	Manually	Soil Moisture Conservation Activity	Staggered Trenches	Ha.	26000.00	0.47	75.2365	12.2588	0.122	
Yalaknuru	659	J T Prema	36/8	0.81	Manually	Soil Moisture Conservation Activity	Staggered Trenches	Ha.	26000.00	0.65	75.2590	12.1479	0.168	
Yalaknuru	660	Y A Channabasappa	36/4p1, 36/8, 56/2	1.74	Manually	Soil Moisture Conservation Activity	Staggered Trenches	Ha.	26000.00	1.39	74.8377	12.0397	0.362	
Yalaknuru	661	Y K Shivanna	36/8	1.52	Manually	Soil Moisture Conservation Activity	Staggered Trenches	Ha.	26000.00	1.21	75.2590	12.1479	0.316	
Yalaknuru	662	Thopegowdru	.22/1	0.65	Manually	Soil Moisture Conservation Activity	Staggered Trenches	Ha.	26000.00	0.52	74.8377	12.0397	0.135	

Village Name	Farmer Code	Farmer Name	Survey Number		Rate Type (Manually/ Machinery)	Activity Type (Soil Moisture Conservation Activity/ Water Harvesting Activity)	Activity Name	Unit	Unit Cost (In Rs.)	Proposed Quantity	Latitude (Deg-Min-Sec)	Longitude (Deg-Min-Sec)	Total Cost (In Lacs)	Site Photo
Yalaknuru	663	T N Channamallappa	36/22	0.36	Manually	Soil Moisture Conservation Activity	Staggered Trenches	Ha.	26000.00	0.29	74.8377	12.0397	0.076	
Yalaknuru	664	Madiyappa Poovaiyah	36/19	0.98	Manually	Soil Moisture Conservation Activity	Staggered Trenches	Ha.	26000.00	0.79	75.8796	12.3655	0.205	
Yalaknuru	665	Boopaiah	36/21	0.40	Manually	Soil Moisture Conservation Activity	Staggered Trenches	Ha.	26000.00	0.32	75.2365	12.2588	0.084	
Yalaknuru	666	Manjunath	68/16 ,36/15	1.48	Manually	Soil Moisture Conservation Activity	Staggered Trenches	Ha.	26000.00	1.19	75.2590	12.1479	0.308	
Yalaknuru	667	Mahadevamma	38,41,56/3	0.45	Manually	Soil Moisture Conservation Activity	Staggered Trenches	Ha.	26000.00	0.36	75.1429	12.1479	0.093	
Yalaknuru	668	Mahadevamma	0	0.14	Manually	Soil Moisture Conservation Activity	Staggered Trenches	Ha.	26000.00	0.11	75.1599	12.0397	0.029	
Yalaknuru	669	P M Lingappa Vasanthku	13	1.46	Manually	Soil Moisture Conservation Activity	Staggered Trenches	Ha.	26000.00	1.17	75.2831	12.039746	0.304	
Yalaknuru	670	Mahadevappa	36/58	0.81	Manually	Soil Moisture Conservation Activity	Staggered Trenches	Ha.	26000.00	0.65	75.1259	'12.039747	0.168	
Yalaknuru	671	S D Shivanna	70	1.04	Manually	Soil Moisture Conservation Activity	Staggered Trenches	Ha.	26000.00	0.83	75.1429	12.039747	0.216	
Yalaknuru	672	T N Basappa	36/13	0.96	Manually	Soil Moisture Conservation Activity	Staggered Trenches	Ha.	26000.00	0.76	75.1599	'12.039748	0.199	
Yalaknuru	673	Puttamma	36/8	1.13	Manually	Soil Moisture Conservation Activity	Staggered Trenches	Ha.	26000.00	0.91	75.2831	12.039748	0.236	
Yalaknuru	674	Shivanna	36/8	1.11	Manually	Soil Moisture Conservation Activity	Staggered Trenches	Ha.	26000.00	0.89	75.1599	'12.039749	0.232	
Yalaknuru	675	I T Prema	36/8	0.81	Manually	Soil Moisture Conservation Activity	Staggered Trenches	Ha.	26000.00	0.65	75.2831	12.039749	0.168	
Yalaknuru	676	Ravishankar	.8/1	2.00	Manually	Soil Moisture Conservation Activity	Staggered Trenches	Ha.	26000.00	1.60	75.2465	'12.039750	0.416	
Yalaknuru	677	Somshekar Y C	67/3	1.07	Manually	Soil Moisture Conservation Activity	Staggered Trenches	Ha.	26000.00	0.86	75.2574	12.039750	0.223	
Yalaknuru	678	Basappa Y H	68/5p4,36/14	1.04	Manually	Soil Moisture Conservation Activity	Staggered Trenches	Ha.	26000.00	0.84	75.2683	'12.039751	0.217	
Yalaknuru	679	Basappa Y H	0	0.36	Manually	Soil Moisture Conservation Activity	Staggered Trenches	Ha.	26000.00	0.29	75.2792	12.039751	0.076	

Village Name	Farmer Code	Farmer Name	Survey Number		Rate Type (Manually/ Machinery)	Activity Type (Soil Moisture Conservation Activity/ Water Harvesting Activity)	Activity Name	Unit	Unit Cost (In Rs.)	Proposed Quantity	Latitude (Deg-Min-Sec)	Longitude (Deg-Min-Sec)	Total Cost (In Lacs)	Site Photo
Yalaknuru	680	Paramashiva	36/68	0.36	Manually	Soil Moisture Conservation Activity	Staggered Trenches	Ha.	26000.00	0.29	75.2901	'12.039752	0.076	
Yalaknuru	681	Lingappa P M	.12/4	0.40	Manually	Soil Moisture Conservation Activity	Staggered Trenches	Ha.	26000.00	0.32	75.2901	12.039752	0.083	
Yalaknuru	682	Divakar AM	.12/4	0.69	Manually	Soil Moisture Conservation Activity	Staggered Trenches	Ha.	26000.00	0.55	75.2901	'12.039753	0.143	
Yalaknuru	683	Deelipu D S	.19/1,2,60,61,58,71,50/3,55,	1.89	Manually	Soil Moisture Conservation Activity	Staggered Trenches	Ha.	26000.00	1.52	75.3227	12.039753	0.394	
Yalaknuru	684	Deelipu D S	0	3.32	Manually	Soil Moisture Conservation Activity	Staggered Trenches	Ha.	26000.00	2.66	75.3336	'12.039754	0.691	
Yalaknuru	685	Beeredevara Samithi Para	66	2.16	Manually	Soil Moisture Conservation Activity	Staggered Trenches	Ha.	26000.00	1.73	75.3445	12.039754	0.449	
Yalaknuru	686	Ganesh	50/9,29	0.29	Manually	Soil Moisture Conservation Activity	Staggered Trenches	Ha.	26000.00	0.23	75.3554	'12.039755	0.061	
Yalaknuru	687	Ganesh	0	0.98	Manually	Soil Moisture Conservation Activity	Staggered Trenches	Ha.	26000.00	0.79	75.3663	12.039755	0.205	
Yalaknuru	688	Charankumar	36/19 36/12	0.77	Manually	Soil Moisture Conservation Activity	Staggered Trenches	Ha.	26000.00	0.62	75.3772	'12.039756	0.160	
Yalaknuru	689	Roonipinto	36/57p2	1.21	Manually	Soil Moisture Conservation Activity	Staggered Trenches	Ha.	26000.00	0.97	75.3881	12.039756	0.253	
Yalaknuru	690	Thamaiah T M	12/3P1,23/4	0.54	Manually	Soil Moisture Conservation Activity	Staggered Trenches	Ha.	26000.00	0.43	75.2574	'12.039757	0.113	
Yalaknuru	691	Thamaiah T M	0	0.36	Manually	Soil Moisture Conservation Activity	Staggered Trenches	Ha.	26000.00	0.29	75.2683	12.039757	0.074	
Yalaknuru	692	Y C Shivananda	36/24	0.31	Manually	Soil Moisture Conservation Activity	Staggered Trenches	Ha.	26000.00	0.25	75.2792	'12.039758	0.065	
Yalaknuru	693	Y K Nataraju	5, 16,17	0.20	Manually	Soil Moisture Conservation Activity	Staggered Trenches	Ha.	26000.00	0.16	75.2901	12.039758	0.042	
Yalaknuru	694	Y K Nataraju	0	0.81	Manually	Soil Moisture Conservation Activity	Staggered Trenches	Ha.	26000.00	0.65	75.2901	'12.039759	0.168	
Yalaknuru	695	Renuka	36/39a 68/1	1.85	Manually	Soil Moisture Conservation Activity	Staggered Trenches	Ha.	26000.00	1.48	75.2901	12.039759	0.384	
Yalaknuru	696	Paramashiva	35/2	1.06	Manually	Soil Moisture Conservation Activity	Staggered Trenches	Ha.	26000.00	0.85	75.3227	'12.039760	0.221	

Village Name	Farmer Code	Farmer Name	Survey Number		Rate Type (Manually/ Machinery)	Activity Type (Soil Moisture Conservation Activity/ Water Harvesting Activity)	Activity Name	Unit	Unit Cost (In Rs.)	Proposed Quantity	Latitude (Deg-Min-Sec)	Longitude (Deg-Min-Sec)	Total Cost (In Lacs)	Site Photo
Yalakuru	697	Parvathamma	32	1.62	Manually	Soil Moisture Conservation Activity	Staggered Trenches	Ha.	26000.00	1.30	75.3336	12.039760	0.337	
Yalakuru	698	T N Basappa	74/1, 71/2,36/20,3 6/63a	1.30	Manually	Soil Moisture Conservation Activity	Staggered Trenches	Ha.	26000.00	1.04	75.3445	'12.039761	0.269	
ATTURU NALLURU	699	LEELA BOPANNA	0	3.10	Manually	Soil Moisture Conservation Activity	Staggered Trenches	Ha.	26000.00	2.48	75.3554	12.039761	0.645	
ATTURU NALLURU	700	K.N.CHANDRAVATHI	0	0.39	Manually	Soil Moisture Conservation Activity	Staggered Trenches	Ha.	26000.00	0.31	75.3663	'12.039762	0.081	
ATTURU NALLURU	701	K.S.ANUSHA SHRINIVASA	11/*6	1.60	Manually	Soil Moisture Conservation Activity	Staggered Trenches	Ha.	26000.00	1.28	75.3772	12.039762	0.333	
ATTURU NALLURU	702	K.B.CHANDRAVATHI	11/*5	2.00	Manually	Soil Moisture Conservation Activity	Staggered Trenches	Ha.	26000.00	1.60	75.3881	'12.039763	0.416	
ATTURU NALLURU	703	ARJUN CHOKKALIGAM	26, 27	7.00	Manually	Soil Moisture Conservation Activity	Staggered Trenches	Ha.	26000.00	5.60	75.2574	12.039763	1.456	
ATTURU NALLURU	704	RAMANATHAN	21, 22/2, 23, 25, 22/1	6.62	Manually	Soil Moisture Conservation Activity	Staggered Trenches	Ha.	26000.00	5.30	75.2683	'12.039764	1.377	
ATTURU NALLURU	705	M.N.KAMAVVA	253/14, 253/13, 253/32	1.20	Manually	Soil Moisture Conservation Activity	Staggered Trenches	Ha.	26000.00	0.96	75.2792	12.039764	0.250	
ATTURU NALLURU	706	HARISH.M.N	253/39, 253/7AP1	4.00	Manually	Soil Moisture Conservation Activity	Staggered Trenches	Ha.	26000.00	3.20	75.2901	'12.039765	0.832	
ATTURU NALLURU	707	P.D.UDAY KUMAR	210/1, 210/2, 193/2	0.40	Manually	Soil Moisture Conservation Activity	Staggered Trenches	Ha.	26000.00	0.32	75.2901	12.039765	0.083	
ATTURU NALLURU	708	GANGAMMA PONNAC	164/1A, 63/4	2.40	Manually	Soil Moisture Conservation Activity	Staggered Trenches	Ha.	26000.00	1.92	75.2901	'12.039766	0.499	
ATTURU NALLURU	709	LEELAKANTHA.K.P	63/1A, 63/1B, 63/1C, 63/6B	3.50	Manually	Soil Moisture Conservation Activity	Staggered Trenches	Ha.	26000.00	2.80	75.3227	12.039766	0.728	
ATTURU NALLURU	710	YAMUNA.H.R	109/*1	0.29	Manually	Soil Moisture Conservation Activity	Staggered Trenches	Ha.	26000.00	0.23	75.3336	'12.039767	0.060	
ATTURU NALLURU	711	SHYAMALA BHAT	225/4, 225/17	4.00	Manually	Soil Moisture Conservation Activity	Staggered Trenches	Ha.	26000.00	3.20	75.2574	12.039767	0.832	
ATTURU NALLURU	712	N.K.NAVEEN KARUMB	246/3, 124/2, 126/2	2.04	Manually	Soil Moisture Conservation Activity	Staggered Trenches	Ha.	26000.00	1.63	75.2683	'12.039768	0.424	
ATTURU NALLURU	713	LEELANANDA	249, 246, 245, 240/2	4.00	Manually	Soil Moisture Conservation Activity	Staggered Trenches	Ha.	26000.00	3.20	75.2792	12.039768	0.832	

Village Name	Farmer Code	Farmer Name	Survey Number		Rate Type (Manually/ Machinery)	Activity Type (Soil Moisture Conservation Activity/ Water Harvesting Activity)	Activity Name	Unit	Unit Cost (In Rs.)	Proposed Quantity	Latitude (Deg-Min-Sec)	Longitude (Deg-Min-Sec)	Total Cost (In Lacs)	Site Photo
ATTURU NALLURU	714	D.R.CHANDRAHASA R	189/6, 189/9, 188/3	2.42	Manually	Soil Moisture Conservation Activity	Staggered Trenches	Ha.	26000.00	1.94	75.2901	'12.039769	0.503	
ATTURU NALLURU	715	KARYAPPA.K.M	17/*1	6.10	Manually	Soil Moisture Conservation Activity	Staggered Trenches	Ha.	26000.00	4.88	75.2901	12.039769	1.269	
ATTURU NALLURU	716	MUSTHAPA	4/*4	0.13	Manually	Soil Moisture Conservation Activity	Staggered Trenches	Ha.	26000.00	0.10	75.2901	'12.039770	0.027	
ATTURU NALLURU	717	K.C.DEVAIAH	17/*2	8.10	Manually	Soil Moisture Conservation Activity	Staggered Trenches	Ha.	26000.00	6.48	75.2901	12.039770	1.685	
ATTURU NALLURU	718	ARATHI KARIAPPA	18/*1	6.10	Manually	Soil Moisture Conservation Activity	Staggered Trenches	Ha.	26000.00	4.88	75.2901	'12.039771	1.269	
ATTURU NALLURU	719	K.M.PONNAPPA	243/4, 243/5	4.40	Manually	Soil Moisture Conservation Activity	Staggered Trenches	Ha.	26000.00	3.52	75.2901	12.039771	0.915	
ATTURU NALLURU	720	K.W.VISHVANATHA	69/2, 69/6, 69/4, 69/7, 70/3, 7/3, 75/4, 75/10	1.10	Manually	Soil Moisture Conservation Activity	Staggered Trenches	Ha.	26000.00	0.88	75.3227	'12.039772	0.229	
ATTURU NALLURU	721	K.G.ACHIAH	30/1P3	4.10	Manually	Soil Moisture Conservation Activity	Staggered Trenches	Ha.	26000.00	3.28	75.33363	12.039772	0.853	
ATTURU NALLURU	722	K.G.APPAIAH	30/1P2	3.10	Manually	Soil Moisture Conservation Activity	Staggered Trenches	Ha.	26000.00	2.48	75.33364	12.039773	0.645	
ATTURU NALLURU	723	H.M.SOMIAH	217/23	1.30	Manually	Soil Moisture Conservation Activity	Staggered Trenches	Ha.	26000.00	1.04	75.33365	12.039774	0.270	
ATTURU NALLURU	724	T.K.AMMANNI	109/99	0.10	Manually	Soil Moisture Conservation Activity	Staggered Trenches	Ha.	26000.00	0.08	75.33366	12.039775	0.021	
ATTURU NALLURU	725	SUBBAIAH	129/2, 131/2, 129/6	8.00	Manually	Soil Moisture Conservation Activity	Staggered Trenches	Ha.	26000.00	6.40	75.33367	12.039776	1.664	
ATTURU NALLURU	726	SUKUMAR SUBBAIAH	129/3, 129/4, 129/5	2.02	Manually	Soil Moisture Conservation Activity	Staggered Trenches	Ha.	26000.00	1.62	75.33368	12.039777	0.420	
ATTURU NALLURU	727	K.M.MHAMMAD ALI	59/45, 59/44	1.90	Manually	Soil Moisture Conservation Activity	Staggered Trenches	Ha.	26000.00	1.52	75.33369	12.039778	0.395	
ATTURU NALLURU	728	K.M.MEENAKSHI	91/*1	1.75	Manually	Soil Moisture Conservation Activity	Staggered Trenches	Ha.	26000.00	1.40	75.33370	12.039779	0.364	
ATTURU NALLURU	729	SHYAMALA PAI	180/1, 101	3.20	Manually	Soil Moisture Conservation Activity	Staggered Trenches	Ha.	26000.00	2.56	75.33371	12.039780	0.666	
ATTURU NALLURU	730	DIYA KARIAPPA	32, 33, 158/7	1.40	Manually	Soil Moisture Conservation Activity	Staggered Trenches	Ha.	26000.00	1.12	75.33372	12.039781	0.291	

Village Name	Farmer Code	Farmer Name	Survey Number		Rate Type (Manually/ Machinery)	Activity Type (Soil Moisture Conservation Activity/ Water Harvesting Activity)	Activity Name	Unit	Unit Cost (In Rs.)	Proposed Quantity	Latitude (Deg-Min-Sec)	Longitude (Deg-Min-Sec)	Total Cost (In Lacs)	Site Photo
ATTURU NALLURU	731	SUBHASH CHANDRA P	156, 101	4.26	Manually	Soil Moisture Conservation Activity	Staggered Trenches	Ha.	26000.00	3.41	75.33373	12.039782	0.886	
ATTURU NALLURU	732	T.R.SOMANATHA	140/2C	6.14	Manually	Soil Moisture Conservation Activity	Staggered Trenches	Ha.	26000.00	4.91	75.33374	12.039783	1.277	
ATTURU NALLURU	733	D.G.MANJUNATHA RA	189/4, 189/8, 189/2, 98/8B3	1.10	Manually	Soil Moisture Conservation Activity	Staggered Trenches	Ha.	26000.00	0.88	75.33375	12.039784	0.229	
ATTURU NALLURU	734	RANI.P.X	212/3, 214/1	2.00	Manually	Soil Moisture Conservation Activity	Staggered Trenches	Ha.	26000.00	1.60	75.33376	12.039785	0.416	
ATTURU NALLURU	735	K.G.PREMANATH	30/*1	3.40	Manually	Soil Moisture Conservation Activity	Staggered Trenches	Ha.	26000.00	2.72	75.33377	12.039786	0.707	
ATTURU NALLURU	736	PURJANA	55/A	7.00	Manually	Soil Moisture Conservation Activity	Staggered Trenches	Ha.	26000.00	5.60	75.33378	12.039787	1.456	
ATTURU NALLURU	737	NADIRA.P.P	62/1P2, 62/P2, 61	6.20	Manually	Soil Moisture Conservation Activity	Staggered Trenches	Ha.	26000.00	4.96	75.33379	12.039788	1.290	
ATTURU NALLURU	738	KUNJABI	62/1, 63/3	3.50	Manually	Soil Moisture Conservation Activity	Staggered Trenches	Ha.	26000.00	2.80	75.33380	12.039789	0.728	
ATTURU NALLURU	739	M.M.BIDDAPPA	53/17, 53/7	3.20	Manually	Soil Moisture Conservation Activity	Staggered Trenches	Ha.	26000.00	2.56	75.33381	12.039790	0.666	
ATTURU NALLURU	740	M.M.POOVAMMA	53/21	4.00	Manually	Soil Moisture Conservation Activity	Staggered Trenches	Ha.	26000.00	3.20	75.33382	12.039791	0.832	
ATTURU NALLURU	741	SOMANATHA	83/2, 116/25	0.30	Manually	Soil Moisture Conservation Activity	Staggered Trenches	Ha.	26000.00	0.24	75.33383	12.039792	0.062	
ATTURU NALLURU	742	SHWETHA	2/3P1	0.90	Manually	Soil Moisture Conservation Activity	Staggered Trenches	Ha.	26000.00	0.72	75.33384	12.039793	0.187	
ATTURU NALLURU	743	O.S.RATHI MEENAKSH	24/2, 246, 245/3, 62, 225/4	0.20	Manually	Soil Moisture Conservation Activity	Staggered Trenches	Ha.	26000.00	0.16	75.33385	12.039794	0.042	
ATTURU NALLURU	744	VAVISA.C.A	253/31A, 253/15	1.60	Manually	Soil Moisture Conservation Activity	Staggered Trenches	Ha.	26000.00	1.28	75.33386	12.039795	0.333	
ATTURU NALLURU	745	P.S.PRABHAKAR	217, 217/4P3, 217/24	0.50	Manually	Soil Moisture Conservation Activity	Staggered Trenches	Ha.	26000.00	0.40	75.33387	12.039796	0.104	
ATTURU NALLURU	746	Dr. SHASHIKANTH RAI	178/2, 174/1P, 173	1.20	Manually	Soil Moisture Conservation Activity	Staggered Trenches	Ha.	26000.00	0.96	75.33388	12.039797	0.250	
ATTURU NALLURU	747	M.M.THAMMAIAH	15/3, 53/9	2.60	Manually	Soil Moisture Conservation Activity	Staggered Trenches	Ha.	26000.00	2.08	75.33389	12.039798	0.541	

Village Name	Farmer Code	Farmer Name	Survey Number		Rate Type (Manually/ Machinery)	Activity Type (Soil Moisture Conservation Activity/ Water Harvesting Activity)	Activity Name	Unit	Unit Cost (In Rs.)	Proposed Quantity	Latitude (Deg-Min-Sec)	Longitude (Deg-Min-Sec)	Total Cost (In Lacs)	Site Photo
ATTURU NALLURU	748	P.S.SHAMBHU	217/12P, 217/10	0.45	Manually	Soil Moisture Conservation Activity	Staggered Trenches	Ha.	26000.00	0.36	75.33390	12.039799	0.094	
ATTURU NALLURU	749	SHASHI MONNAPPA	250/2, 250/4, 252/5	4.20	Manually	Soil Moisture Conservation Activity	Staggered Trenches	Ha.	26000.00	3.36	75.33391	12.039800	0.874	
ATTURU NALLURU	750	K.M.MACHAIAH	253/22, 251/6	2.20	Manually	Soil Moisture Conservation Activity	Staggered Trenches	Ha.	26000.00	1.76	75.33392	12.039801	0.458	
ATTURU NALLURU	751	BIDDAPPA.D.C	253/36	8.30	Manually	Soil Moisture Conservation Activity	Staggered Trenches	Ha.	26000.00	6.64	75.33393	12.039802	1.726	
ATTURU NALLURU	752	A.A.CHANGAPPA	253/7, 253/25, 250/3, 251/8	2.00	Manually	Soil Moisture Conservation Activity	Staggered Trenches	Ha.	26000.00	1.60	75.33394	12.039803	0.416	
ATTURU NALLURU	753	K.A.THIMMAIAH	225/6	3.20	Manually	Soil Moisture Conservation Activity	Staggered Trenches	Ha.	26000.00	2.56	75.33395	12.039804	0.666	
ATTURU NALLURU	754	H.K.SHIVANNA	217/3	1.30	Manually	Soil Moisture Conservation Activity	Staggered Trenches	Ha.	26000.00	1.04	75.33396	12.039805	0.270	
ATTURU NALLURU	755	K.A.DEVAIAH	250/7, 250/6, 251/5, 251/10	6.20	Manually	Soil Moisture Conservation Activity	Staggered Trenches	Ha.	26000.00	4.96	75.33397	12.039806	1.290	
ATTURU NALLURU	756	ADITH KUMAR BHANI	72/2P2	21.20	Manually	Soil Moisture Conservation Activity	Staggered Trenches	Ha.	26000.00	16.96	75.33398	12.039807	4.410	
ATTURU NALLURU	757	K.V.KUMARESH	69/4, 69/10, 69/7, 20/36P2, 15/17, 5/9, 251/7,	6.00	Manually	Soil Moisture Conservation Activity	Staggered Trenches	Ha.	26000.00	4.80	75.33399	12.039808	1.248	
ATTURU NALLURU	758	M.B.RAGHU	253/3, 253/6, 253/26	1.60	Manually	Soil Moisture Conservation Activity	Staggered Trenches	Ha.	26000.00	1.28	75.33400	12.039809	0.333	
ATTURU NALLURU	759	NANJAPPA.N.C	83/1, 91/1, 84	2.34	Manually	Soil Moisture Conservation Activity	Staggered Trenches	Ha.	26000.00	1.87	75.33401	12.039810	0.487	
ATTURU NALLURU	760	SAVITHRI.B. RAI	188/7, 189/11, 189/5, 189/3	1.30	Manually	Soil Moisture Conservation Activity	Staggered Trenches	Ha.	26000.00	1.04	75.33402	12.039811	0.270	
ATTURU NALLURU	761	A.P.HYARI	206/4, 207/2	2.00	Manually	Soil Moisture Conservation Activity	Staggered Trenches	Ha.	26000.00	1.60	75.33403	12.039812	0.416	
ATTURU NALLURU	762	KANTHU KAVERAPPA	253/16	1.30	Manually	Soil Moisture Conservation Activity	Staggered Trenches	Ha.	26000.00	1.04	75.33404	12.039813	0.270	
ATTURU NALLURU	763	M.K.KAVERAPPA	253/8	4.00	Manually	Soil Moisture Conservation Activity	Staggered Trenches	Ha.	26000.00	3.20	75.33405	12.039814	0.832	
ATTURU NALLURU	764	D.KRISHNOJI RAO	209/1, 209/4	2.00	Manually	Soil Moisture Conservation Activity	Staggered Trenches	Ha.	26000.00	1.60	75.33406	12.039815	0.416	

Village Name	Farmer Code	Farmer Name	Survey Number		Rate Type (Manually/ Machinery)	Activity Type (Soil Moisture Conservation Activity/ Water Harvesting Activity)	Activity Name	Unit	Unit Cost (In Rs.)	Proposed Quantity	Latitude (Deg-Min-Sec)	Longitude (Deg-Min-Sec)	Total Cost (In Lacs)	Site Photo
ATTURU NALLURU	765	M.M.DEVAIAH	190/3P2, 192/3	0.30	Manually	Soil Moisture Conservation Activity	Staggered Trenches	Ha.	26000.00	0.24	75.33407	12.039816	0.062	
ATTURU NALLURU	766	M.B.MONNAPPA	253/34	3.30	Manually	Soil Moisture Conservation Activity	Staggered Trenches	Ha.	26000.00	2.64	75.33408	12.039817	0.686	
ATTURU NALLURU	767	G.P.ROHITH	39/1P3, 43, 42	8.30	Manually	Soil Moisture Conservation Activity	Staggered Trenches	Ha.	26000.00	6.64	75.33409	12.039818	1.726	
ATTURU NALLURU	768	OMANA RODRIGUS	99/*4	0.70	Manually	Soil Moisture Conservation Activity	Staggered Trenches	Ha.	26000.00	0.56	75.33410	12.039819	0.146	
ATTURU NALLURU	769	A.S.ANANDA	207/3, 208/6, 207/4, 207/1	1.80	Manually	Soil Moisture Conservation Activity	Staggered Trenches	Ha.	26000.00	1.44	75.33411	12.039820	0.374	
ATTURU NALLURU	770	D.S.KAMALAKSHI	206/5A	1.30	Manually	Soil Moisture Conservation Activity	Staggered Trenches	Ha.	26000.00	1.04	75.33412	12.039821	0.270	
ATTURU NALLURU	771	A.S.VASUDEVA	207/3, 208/2, 208/6, 207/4, 207/1	2.60	Manually	Soil Moisture Conservation Activity	Staggered Trenches	Ha.	26000.00	2.08	75.33413	12.039822	0.541	
ATTURU NALLURU	772	G.G.PRABHAKARA	36/3, 36/4, 36/2, 36/1	0.48	Manually	Soil Moisture Conservation Activity	Staggered Trenches	Ha.	26000.00	0.38	75.33414	12.039823	0.100	
ATTURU NALLURU	773	P.M.GANAPATHI	253/2, 253/35	3.10	Manually	Soil Moisture Conservation Activity	Staggered Trenches	Ha.	26000.00	2.48	75.33415	12.039824	0.645	
ATTURU NALLURU	774	P.M.KARYAPPA	253/21P1, 129/7	3.40	Manually	Soil Moisture Conservation Activity	Staggered Trenches	Ha.	26000.00	2.72	75.33416	12.039825	0.707	
ATTURU NALLURU	775	P.K.MUTTANNA	253/4, 253/24	1.60	Manually	Soil Moisture Conservation Activity	Staggered Trenches	Ha.	26000.00	1.28	75.33417	12.039826	0.333	
ATTURU NALLURU	776	FHAYAZ MOOSAKUTTI	55	20.00	Manually	Soil Moisture Conservation Activity	Staggered Trenches	Ha.	26000.00	16.00	75.33418	12.039827	4.160	
ATTURU NALLURU	777	K.D.RAMAIH	179/4, 186	8.00	Manually	Soil Moisture Conservation Activity	Staggered Trenches	Ha.	26000.00	6.40	75.33419	12.039828	1.664	
ATTURU NALLURU	778	K.K.RAGHU KUMAR	83/*1	2.60	Manually	Soil Moisture Conservation Activity	Staggered Trenches	Ha.	26000.00	2.08	75.33420	12.039829	0.541	
ATTURU NALLURU	779	A.P.BHAGIRATHI	192/2	0.90	Manually	Soil Moisture Conservation Activity	Staggered Trenches	Ha.	26000.00	0.72	75.33421	12.039830	0.187	
ATTURU NALLURU	780	PALANGAPPA.A.P	208/5, 208/4	1.30	Manually	Soil Moisture Conservation Activity	Staggered Trenches	Ha.	26000.00	1.04	75.33422	12.039831	0.270	
ATTURU NALLURU	781	ASHALATHA.B.C	217/20	0.77	Manually	Soil Moisture Conservation Activity	Staggered Trenches	Ha.	26000.00	0.62	75.33423	12.039832	0.160	

Village Name	Farmer Code	Farmer Name	Survey Number		Rate Type (Manually/ Machinery)	Activity Type (Soil Moisture Conservation Activity/ Water Harvesting Activity)	Activity Name	Unit	Unit Cost (In Rs.)	Proposed Quantity	Latitude (Deg-Min-Sec)	Longitude (Deg-Min-Sec)	Total Cost (In Lacs)	Site Photo
ATTURU NALLURU	782	T.R.RAVICHANDRAN	140/4, 140/30	4.20	Manually	Soil Moisture Conservation Activity	Staggered Trenches	Ha.	26000.00	3.36	75.33424	12.039833	0.874	
ATTURU NALLURU	783	NIRUPAMA PAI	108/2C, 199/2D, 119/1E, 119/4, 119/3	3.40	Manually	Soil Moisture Conservation Activity	Staggered Trenches	Ha.	26000.00	2.72	75.33425	12.039834	0.707	
ATTURU NALLURU	784	JAGANNATHA SHENAI	122/1, 108/2B, 112/1, 121/4	1.30	Manually	Soil Moisture Conservation Activity	Staggered Trenches	Ha.	26000.00	1.04	75.33426	12.039835	0.270	
ATTURU NALLURU	785	T.R.ANIL	216/3, 137/1B, 159/5, 159/2E	4.30	Manually	Soil Moisture Conservation Activity	Staggered Trenches	Ha.	26000.00	3.44	75.33427	12.039836	0.894	
ATTURU NALLURU	786	T.R.RAJENDRA	68/1, 86/2	8.10	Manually	Soil Moisture Conservation Activity	Staggered Trenches	Ha.	26000.00	6.48	75.33428	12.039837	1.685	
ATTURU NALLURU	787	B.T.PURUSHOTHAMA I	182/2, 188/5, 188/8, 189/7	2.00	Manually	Soil Moisture Conservation Activity	Staggered Trenches	Ha.	26000.00	1.60	75.33429	12.039838	0.416	
ATTURU NALLURU	788	H.K.MONNAPPA	214/3	0.70	Manually	Soil Moisture Conservation Activity	Staggered Trenches	Ha.	26000.00	0.56	75.33430	12.039839	0.146	
ATTURU NALLURU	789	A.P.SOMANNA	207/5	2.10	Manually	Soil Moisture Conservation Activity	Staggered Trenches	Ha.	26000.00	1.68	75.33431	12.039840	0.437	
ATTURU NALLURU	790	P.S.HARISHA	217/21, 217/19	0.30	Manually	Soil Moisture Conservation Activity	Staggered Trenches	Ha.	26000.00	0.24	75.33432	12.039841	0.062	
ATTURU NALLURU	791	JAGADISH.P.S	217/8	0.30	Manually	Soil Moisture Conservation Activity	Staggered Trenches	Ha.	26000.00	0.24	75.33433	12.039842	0.062	
ATTURU NALLURU	792	B.M.JALAJA	217/22, 217/4P1, 217/2	1.00	Manually	Soil Moisture Conservation Activity	Staggered Trenches	Ha.	26000.00	0.80	75.33434	12.039843	0.208	
ATTURU NALLURU	793	P.P.LEELAVATH	102	1.20	Manually	Soil Moisture Conservation Activity	Staggered Trenches	Ha.	26000.00	0.96	75.33435	12.039844	0.250	
ATTURU NALLURU	794	SUSHEELA MUTTANNA	243/3	1.80	Manually	Soil Moisture Conservation Activity	Staggered Trenches	Ha.	26000.00	1.44	75.33436	12.039845	0.374	
ATTURU NALLURU	795	RAGHAVAIHA A.M	190/6, 190/15	1.20	Manually	Soil Moisture Conservation Activity	Staggered Trenches	Ha.	26000.00	0.96	75.33437	12.039846	0.250	
ATTURU NALLURU	796	SAVITHRI.A.R	190/2, 190/10	0.30	Manually	Soil Moisture Conservation Activity	Staggered Trenches	Ha.	26000.00	0.24	75.33438	12.039847	0.062	
ATTURU NALLURU	797	KUSHALAPPA.H.D	249/6, 249/7	0.25	Manually	Soil Moisture Conservation Activity	Staggered Trenches	Ha.	26000.00	0.20	75.33439	12.039848	0.052	
ATTURU NALLURU	798	VIDYAVATHI.K.S	243/11	3.20	Manually	Soil Moisture Conservation Activity	Staggered Trenches	Ha.	26000.00	2.56	75.33440	12.039849	0.666	

Village Name	Farmer Code	Farmer Name	Survey Number		Rate Type (Manually/ Machinery)	Activity Type (Soil Moisture Conservation Activity/ Water Harvesting Activity)	Activity Name	Unit	Unit Cost (In Rs.)	Proposed Quantity	Latitude (Deg-Min-Sec)	Longitude (Deg-Min-Sec)	Total Cost (In Lacs)	Site Photo
ATTURU NALLURU	799	SATHISH KUMAR	241/7A	4.10	Manually	Soil Moisture Conservation Activity	Staggered Trenches	Ha.	26000.00	3.28	75.33441	12.039850	0.853	
ATTURU NALLURU	800	P.K.ANNAIAH	165	1.30	Manually	Soil Moisture Conservation Activity	Staggered Trenches	Ha.	26000.00	1.04	75.33442	12.039851	0.270	
ATTURU NALLURU	801	K.C.CHANDRASHEKAR	71/A, 63/6A, 63/1A	4.20	Manually	Soil Moisture Conservation Activity	Staggered Trenches	Ha.	26000.00	3.36	75.33443	12.039852	0.874	
ATTURU NALLURU	802	LALITHA CHANDRASH	106/2, 105/2	4.20	Manually	Soil Moisture Conservation Activity	Staggered Trenches	Ha.	26000.00	3.36	75.33444	12.039853	0.874	
ATTURU NALLURU	803	H.K.GANESH	217/3	0.70	Manually	Soil Moisture Conservation Activity	Staggered Trenches	Ha.	26000.00	0.56	75.33445	12.039854	0.146	
ATTURU NALLURU	804	K.G.UTTAIAH	182/2, 181/1, 166, 182/1	7.00	Manually	Soil Moisture Conservation Activity	Staggered Trenches	Ha.	26000.00	5.60	75.33446	12.039855	1.456	
ATTURU NALLURU	805	G.G.JAYASHANKAR	37, 54/1, 54/2	6.30	Manually	Soil Moisture Conservation Activity	Staggered Trenches	Ha.	26000.00	5.04	75.33447	12.039856	1.310	
ATTURU NALLURU	806	T.C.TARUN	253/19	6.00	Manually	Soil Moisture Conservation Activity	Staggered Trenches	Ha.	26000.00	4.80	75.33448	12.039857	1.248	
ATTURU NALLURU	807	K.SUJAY	116/1A	6.50	Manually	Soil Moisture Conservation Activity	Staggered Trenches	Ha.	26000.00	5.20	75.33449	12.039858	1.352	
ATTURU NALLURU	808	K.KANAKARATHNA	119/10P1, 121/1	1.30	Manually	Soil Moisture Conservation Activity	Staggered Trenches	Ha.	26000.00	1.04	75.33450	12.039859	0.270	
ATTURU NALLURU	809	AJAY KAMATH	109/1	2.00	Manually	Soil Moisture Conservation Activity	Staggered Trenches	Ha.	26000.00	1.60	75.33451	12.039860	0.416	
ATTURU NALLURU	810	ANITH KUMAR BHANI	116	2.40	Manually	Soil Moisture Conservation Activity	Staggered Trenches	Ha.	26000.00	1.92	75.33452	12.039861	0.499	
ATTURU NALLURU	811	K.SATHYALAKSHMI	135, 135, 212/1, 212/2	2.00	Manually	Soil Moisture Conservation Activity	Staggered Trenches	Ha.	26000.00	1.60	75.33453	12.039862	0.416	
ATTURU NALLURU	812	D.S.JAYAKUMAR	209/1	0.60	Manually	Soil Moisture Conservation Activity	Staggered Trenches	Ha.	26000.00	0.48	75.33454	12.039863	0.125	
ATTURU NALLURU	813	ROBERT.C.A	253/15, 253/31A	1.00	Manually	Soil Moisture Conservation Activity	Staggered Trenches	Ha.	26000.00	0.80	75.33455	12.039864	0.208	
Adagove	814	MANKU.B.T	25/13, 25/6, 25/10	3.00	Manually	Soil Moisture Conservation Activity	Staggered Trenches	Ha.	26000.00	2.40	75.33456	12.039865	0.624	
Adagove	815	ANTHONI JOSEPH	188	0.80	Manually	Soil Moisture Conservation Activity	Staggered Trenches	Ha.	26000.00	0.64	75.33457	12.039866	0.166	

Village Name	Farmer Code	Farmer Name	Survey Number		Rate Type (Manually/ Machinery)	Activity Type (Soil Moisture Conservation Activity/ Water Harvesting Activity)	Activity Name	Unit	Unit Cost (In Rs.)	Proposed Quantity	Latitude (Deg-Min-Sec)	Longitude (Deg-Min-Sec)	Total Cost (In Lacs)	Site Photo
Adagove	816	M.N.RAVICHANDRA	183/35	0.90	Manually	Soil Moisture Conservation Activity	Staggered Trenches	Ha.	26000.00	0.72	75.33458	12.039867	0.187	
Adagove	817	BHIMIAIAH.D.C	140	1.39	Manually	Soil Moisture Conservation Activity	Staggered Trenches	Ha.	26000.00	1.11	75.33459	12.039868	0.289	
Adagove	818	D.K.KIRAN	28/1	3.20	Manually	Soil Moisture Conservation Activity	Staggered Trenches	Ha.	26000.00	2.56	75.33460	12.039869	0.666	
Adagove	819	D.K.SARASWATHI	36/33	4.10	Manually	Soil Moisture Conservation Activity	Staggered Trenches	Ha.	26000.00	3.28	75.33461	12.039870	0.853	
Adagove	820	C.SUNDARA	82/67	1.20	Manually	Soil Moisture Conservation Activity	Staggered Trenches	Ha.	26000.00	0.96	75.33462	12.039871	0.250	
Adagove	821	STYANI MOTISS.C.S	82/66	0.90	Manually	Soil Moisture Conservation Activity	Staggered Trenches	Ha.	26000.00	0.72	75.33463	12.039872	0.187	
Adagove	822	PONNAPPA	10/*11	0.90	Manually	Soil Moisture Conservation Activity	Staggered Trenches	Ha.	26000.00	0.72	75.33464	12.039873	0.187	
Adagove	823	GOURAMMA	10/*18	0.90	Manually	Soil Moisture Conservation Activity	Staggered Trenches	Ha.	26000.00	0.72	75.33465	12.039874	0.187	
Adagove	824	SHAILA	20/*2	0.90	Manually	Soil Moisture Conservation Activity	Staggered Trenches	Ha.	26000.00	0.72	75.33466	12.039875	0.187	
Adagove	825	THANGARAJAMURTHI	181/1, 181/1	4.20	Manually	Soil Moisture Conservation Activity	Staggered Trenches	Ha.	26000.00	3.36	75.33467	12.039876	0.874	
Adagove	826	B.CHIDANANDA GOWD	81/15P2	2.10	Manually	Soil Moisture Conservation Activity	Staggered Trenches	Ha.	26000.00	1.68	75.33468	12.039877	0.437	
Adagove	827	LANCHAN.R.T	10/25, 10/26	2.00	Manually	Soil Moisture Conservation Activity	Staggered Trenches	Ha.	26000.00	1.60	75.33469	12.039878	0.416	
Adagove	828	K.C.KAMALAMMA	183/43P1	2.00	Manually	Soil Moisture Conservation Activity	Staggered Trenches	Ha.	26000.00	1.60	75.33470	12.039879	0.416	
Adagove	829	SATHISH.K.R	82/68	0.30	Manually	Soil Moisture Conservation Activity	Staggered Trenches	Ha.	26000.00	0.24	75.33471	12.039880	0.062	
Adagove	830	SURESH.V.R	183/20	0.45	Manually	Soil Moisture Conservation Activity	Staggered Trenches	Ha.	26000.00	0.36	75.33472	12.039881	0.094	
Adagove	831	INDIRA.P.S	183/48	1.15	Manually	Soil Moisture Conservation Activity	Staggered Trenches	Ha.	26000.00	0.92	75.33473	12.039882	0.239	
Adagove	832	B.K.CHANGAPPA	11/*5	1.80	Manually	Soil Moisture Conservation Activity	Staggered Trenches	Ha.	26000.00	1.44	75.33474	12.039883	0.374	

Village Name	Farmer Code	Farmer Name	Survey Number		Rate Type (Manually/ Machinery)	Activity Type (Soil Moisture Conservation Activity/ Water Harvesting Activity)	Activity Name	Unit	Unit Cost (In Rs.)	Proposed Quantity	Latitude (Deg-Min-Sec)	Longitude (Deg-Min-Sec)	Total Cost (In Lacs)	Site Photo
Adagove	833	N.P.NANJAPPA	75/16	2.20	Manually	Soil Moisture Conservation Activity	Staggered Trenches	Ha.	26000.00	1.76	75.33475	12.039884	0.458	
Adagove	834	RAMA.T.R	183/43P2	0.70	Manually	Soil Moisture Conservation Activity	Staggered Trenches	Ha.	26000.00	0.56	75.33476	12.039885	0.146	
Adagove	835	H.B.KEMPA	183/36	0.94	Manually	Soil Moisture Conservation Activity	Staggered Trenches	Ha.	26000.00	0.75	75.33477	12.039886	0.196	
Adagove	836	K.S.VASANTHA	82/4, 82/11, 103/2, 103/3, 103/5	1.96	Manually	Soil Moisture Conservation Activity	Staggered Trenches	Ha.	26000.00	1.57	75.33478	12.039887	0.408	
Adagove	837	S.D.JORJ	183/62	0.60	Manually	Soil Moisture Conservation Activity	Staggered Trenches	Ha.	26000.00	0.48	75.33479	12.039888	0.125	
Adagove	838	AMMANNI	183/49	0.50	Manually	Soil Moisture Conservation Activity	Staggered Trenches	Ha.	26000.00	0.40	75.33480	12.039889	0.104	
Adagove	839	ASIYA.N.C	200/17	0.60	Manually	Soil Moisture Conservation Activity	Staggered Trenches	Ha.	26000.00	0.48	75.33481	12.039890	0.125	
Adagove	840	USMAN.M.A	200/15	0.50	Manually	Soil Moisture Conservation Activity	Staggered Trenches	Ha.	26000.00	0.40	75.33482	12.039891	0.104	
Adagove	841	ASHRAFH.M.A	200/16	0.50	Manually	Soil Moisture Conservation Activity	Staggered Trenches	Ha.	26000.00	0.40	75.33483	12.039892	0.104	
Adagove	842	P.K.KITTAPPA	17/14P1	0.40	Manually	Soil Moisture Conservation Activity	Staggered Trenches	Ha.	26000.00	0.32	75.33484	12.039893	0.083	
Adagove	843	K.B.SUDEER KUMAR	107/1P1, 107/0, 104/1, 110	2.30	Manually	Soil Moisture Conservation Activity	Staggered Trenches	Ha.	26000.00	1.84	75.33485	12.039894	0.478	
Adagove	844	CHARLL.P.J	183/53	0.70	Manually	Soil Moisture Conservation Activity	Staggered Trenches	Ha.	26000.00	0.56	75.33486	12.039895	0.146	
Adagove	845	FHATHIMA	200/19	0.50	Manually	Soil Moisture Conservation Activity	Staggered Trenches	Ha.	26000.00	0.40	75.33487	12.039896	0.104	
Adagove	846	HASEENA.M.A	200/18	0.50	Manually	Soil Moisture Conservation Activity	Staggered Trenches	Ha.	26000.00	0.40	75.33488	12.039897	0.104	
Adagove	847	K.M.BELLYAPPA	173	1.80	Manually	Soil Moisture Conservation Activity	Staggered Trenches	Ha.	26000.00	1.44	75.33489	12.039898	0.374	
Adagove	848	ANANDA.B.S	183/30	0.20	Manually	Soil Moisture Conservation Activity	Staggered Trenches	Ha.	26000.00	0.16	75.33490	12.039899	0.042	
Adagove	849	N.U.CHINNAMMA	183/23	0.80	Manually	Soil Moisture Conservation Activity	Staggered Trenches	Ha.	26000.00	0.64	75.33491	12.039900	0.166	

Village Name	Farmer Code	Farmer Name	Survey Number		Rate Type (Manually/ Machinery)	Activity Type (Soil Moisture Conservation Activity/ Water Harvesting Activity)	Activity Name	Unit	Unit Cost (In Rs.)	Proposed Quantity	Latitude (Deg-Min-Sec)	Longitude (Deg-Min-Sec)	Total Cost (In Lacs)	Site Photo
Adagove	850	N.B.SURESH KUMAR	177	1.20	Manually	Soil Moisture Conservation Activity	Staggered Trenches	Ha.	26000.00	0.96	75.33492	12.039901	0.250	
Adagove	851	GIRIYAPPA.J	10/*12	0.90	Manually	Soil Moisture Conservation Activity	Staggered Trenches	Ha.	26000.00	0.72	75.33493	12.039902	0.187	
Adagove	852	ZAINABHA	200/12	0.50	Manually	Soil Moisture Conservation Activity	Staggered Trenches	Ha.	26000.00	0.40	75.33494	12.039903	0.104	
Adagove	853	DEVAIAH.S	10/*29	1.95	Manually	Soil Moisture Conservation Activity	Staggered Trenches	Ha.	26000.00	1.56	75.33495	12.039904	0.406	
Adagove	854	GANAPATHI.C.K	36/18, 5/9, 5/10	0.80	Manually	Soil Moisture Conservation Activity	Staggered Trenches	Ha.	26000.00	0.64	75.33496	12.039905	0.166	
Adagove	855	GANGAMMA.N.C	175/11	2.80	Manually	Soil Moisture Conservation Activity	Staggered Trenches	Ha.	26000.00	2.24	75.33497	12.039906	0.582	
Adagove	856	PONNAPPA.N.C	175/11	2.70	Manually	Soil Moisture Conservation Activity	Staggered Trenches	Ha.	26000.00	2.16	75.33498	12.039907	0.562	
Adagove	857	SUNANDA SUDARSHA	183/13, 200/5, 200/9	3.00	Manually	Soil Moisture Conservation Activity	Staggered Trenches	Ha.	26000.00	2.40	75.33499	12.039908	0.624	
Adagove	858	VILSI	183/25	0.80	Manually	Soil Moisture Conservation Activity	Staggered Trenches	Ha.	26000.00	0.64	75.33500	12.039909	0.166	
Adagove	859	P.U.THOMUS	81/18, 46/4, 4/7	2.60	Manually	Soil Moisture Conservation Activity	Staggered Trenches	Ha.	26000.00	2.08	75.33501	12.039910	0.541	
Adagove	860	DARSHAN.M.S	36/31	2.80	Manually	Soil Moisture Conservation Activity	Staggered Trenches	Ha.	26000.00	2.24	75.33502	12.039911	0.582	
Adagove	861	NAGARAJ.K	182/3, 182/10	8.00	Manually	Soil Moisture Conservation Activity	Staggered Trenches	Ha.	26000.00	6.40	75.33503	12.039912	1.664	
Adagove	862	N.T.KAVERAMMA	177/5	2.00	Manually	Soil Moisture Conservation Activity	Staggered Trenches	Ha.	26000.00	1.60	75.33504	12.039913	0.416	
Adagove	863	N.T.PONNAPPA	157/1	2.50	Manually	Soil Moisture Conservation Activity	Staggered Trenches	Ha.	26000.00	2.00	75.33505	12.039914	0.520	
Adagove	864	K.A.KIRAN	183/21, 183/21	1.50	Manually	Soil Moisture Conservation Activity	Staggered Trenches	Ha.	26000.00	1.20	75.33506	12.039915	0.312	
Adagove	865	K.A.KISHOR	183/21	0.80	Manually	Soil Moisture Conservation Activity	Staggered Trenches	Ha.	26000.00	0.64	75.33507	12.039916	0.166	
Adagove	866	K.P.APPAIAH	183/21	0.90	Manually	Soil Moisture Conservation Activity	Staggered Trenches	Ha.	26000.00	0.72	75.33508	12.039917	0.187	

Village Name	Farmer Code	Farmer Name	Survey Number		Rate Type (Manually/ Machinery)	Activity Type (Soil Moisture Conservation Activity/ Water Harvesting Activity)	Activity Name	Unit	Unit Cost (In Rs.)	Proposed Quantity	Latitude (Deg-Min-Sec)	Longitude (Deg-Min-Sec)	Total Cost (In Lacs)	Site Photo
Adagove	867	D.B.BOPAIAH	2/3P1	1.00	Manually	Soil Moisture Conservation Activity	Staggered Trenches	Ha.	26000.00	0.80	75.33509	12.039918	0.208	
Adagove	868	M.M.NANJAPPA	171/2, 170/5	1.40	Manually	Soil Moisture Conservation Activity	Staggered Trenches	Ha.	26000.00	1.12	75.33510	12.039919	0.291	
Adagove	869	N.A.BHIMIAIAH	157/2, 175/2	2.10	Manually	Soil Moisture Conservation Activity	Staggered Trenches	Ha.	26000.00	1.68	75.33511	12.039920	0.437	
Adagove	870	DINESH BIDDAPPA	5/3, 5/4	1.90	Manually	Soil Moisture Conservation Activity	Staggered Trenches	Ha.	26000.00	1.52	75.33512	12.039921	0.395	
Adagove	871	DEVAIAH.D.K	183/9	0.90	Manually	Soil Moisture Conservation Activity	Staggered Trenches	Ha.	26000.00	0.72	75.33513	12.039922	0.187	
Adagove	872	JUDI ERAPPA	50, 47/1, 47/2	4.00	Manually	Soil Moisture Conservation Activity	Staggered Trenches	Ha.	26000.00	3.20	75.33514	12.039923	0.832	
Adagove	873	AMMANI.P.R	18/*33	0.20	Manually	Soil Moisture Conservation Activity	Staggered Trenches	Ha.	26000.00	0.16	75.33515	12.039924	0.042	
Adagove	874	SULAIMAN.K.U	177/14, 180/2PP, 201/D	1.00	Manually	Soil Moisture Conservation Activity	Staggered Trenches	Ha.	26000.00	0.80	75.33516	12.039925	0.208	
Adagove	875	BASAMMA	181/1	2.00	Manually	Soil Moisture Conservation Activity	Staggered Trenches	Ha.	26000.00	1.60	75.33517	12.039926	0.416	
Adagove	876	M.M.KARIAPPA	159/2, 174/11	3.10	Manually	Soil Moisture Conservation Activity	Staggered Trenches	Ha.	26000.00	2.48	75.33518	12.039927	0.645	
Adagove	877	K.M.CHANGAPPA	182/4P10, 30/5	3.10	Manually	Soil Moisture Conservation Activity	Staggered Trenches	Ha.	26000.00	2.48	75.33519	12.039928	0.645	
Adagove	878	LINDA D'SILVA	78/3	2.00	Manually	Soil Moisture Conservation Activity	Staggered Trenches	Ha.	26000.00	1.60	75.33520	12.039929	0.416	
Adagove	879	H.N.DHARMAPPA	92/9P1	0.80	Manually	Soil Moisture Conservation Activity	Staggered Trenches	Ha.	26000.00	0.64	75.33521	12.039930	0.166	
Adagove	880	JONE D'SILVA	78/3	6.00	Manually	Soil Moisture Conservation Activity	Staggered Trenches	Ha.	26000.00	4.80	75.33522	12.039931	1.248	
Adagove	881	K.SOGAPPA	182/11, 182/2, 182/1, 182/12, 182/5,	5.40	Manually	Soil Moisture Conservation Activity	Staggered Trenches	Ha.	26000.00	4.32	75.33523	12.039932	1.123	
Adagove	882	K.NAGAPPA	182/6, 182/7, 182/8, 182/9	6.00	Manually	Soil Moisture Conservation Activity	Staggered Trenches	Ha.	26000.00	4.80	75.33524	12.039933	1.248	
Adagove	883	IBRAHIM.K.U	177/12	0.30	Manually	Soil Moisture Conservation Activity	Staggered Trenches	Ha.	26000.00	0.24	75.33525	12.039934	0.062	

Village Name	Farmer Code	Farmer Name	Survey Number		Rate Type (Manually/ Machinery)	Activity Type (Soil Moisture Conservation Activity/ Water Harvesting Activity)	Activity Name	Unit	Unit Cost (In Rs.)	Proposed Quantity	Latitude (Deg-Min-Sec)	Longitude (Deg-Min-Sec)	Total Cost (In Lacs)	Site Photo
Adagove	884	D.C.MANDANNA	125/2, 33	1.80	Manually	Soil Moisture Conservation Activity	Staggered Trenches	Ha.	26000.00	1.44	75.33526	12.039935	0.374	
Adagove	885	GAYATHRI.N.K	75/6, 75/7, 7/2, 10/51	0.80	Manually	Soil Moisture Conservation Activity	Staggered Trenches	Ha.	26000.00	0.64	75.33527	12.039936	0.166	
Adagove	886	PRASHANTH.N.K	75/17, 75/6, 1/2, 7/2, 10/51	2.10	Manually	Soil Moisture Conservation Activity	Staggered Trenches	Ha.	26000.00	1.68	75.33528	12.039937	0.437	
Adagove	887	CHANGAPPA.K.M	142/41P2	2.10	Manually	Soil Moisture Conservation Activity	Staggered Trenches	Ha.	26000.00	1.68	75.33529	12.039938	0.437	
Adagove	888	BHAGESH.K.P	142/3, 142/3, 142/4	4.10	Manually	Soil Moisture Conservation Activity	Staggered Trenches	Ha.	26000.00	3.28	75.33530	12.039939	0.853	
Adagove	889	KUNJAMMA	108/6, 51/9	1.00	Manually	Soil Moisture Conservation Activity	Staggered Trenches	Ha.	26000.00	0.80	75.33531	12.039940	0.208	
Adagove	890	C.T.PONNAPPA	27/2, 51/6	7.80	Manually	Soil Moisture Conservation Activity	Staggered Trenches	Ha.	26000.00	6.24	75.33532	12.039941	1.622	
NAKURU SHIRANGALA	891	Amina	120/*/29	0.20	Manually	Soil Moisture Conservation Activity	Staggered Trenches	Ha.	26000.00	0.16	75.33533	12.039942	0.042	
NAKURU SHIRANGALA	892	0	120/*/29	0.10	Manually	Soil Moisture Conservation Activity	Staggered Trenches	Ha.	26000.00	0.08	75.33534	12.039943	0.021	
NAKURU SHIRANGALA	893	Appachettolanda M Soma	120/*/3	0.10	Manually	Soil Moisture Conservation Activity	Staggered Trenches	Ha.	26000.00	0.08	75.33535	12.039944	0.021	
NAKURU SHIRANGALA	894	0	120/*/3	4.00	Manually	Soil Moisture Conservation Activity	Staggered Trenches	Ha.	26000.00	3.20	75.33536	12.039945	0.832	
NAKURU SHIRANGALA	895	0	120/*/3	4.00	Manually	Soil Moisture Conservation Activity	Staggered Trenches	Ha.	26000.00	3.20	75.33537	12.039946	0.832	
NAKURU SHIRANGALA	896	Chandramathi	120/*/4	4.00	Manually	Soil Moisture Conservation Activity	Staggered Trenches	Ha.	26000.00	3.20	75.33538	12.039947	0.832	
NAKURU SHIRANGALA	897	Appachettolanda M. Uttap	120/*/6	0.10	Manually	Soil Moisture Conservation Activity	Staggered Trenches	Ha.	26000.00	0.08	75.33539	12.039948	0.021	
NAKURU SHIRANGALA	898	0	120/*/7	1.00	Manually	Soil Moisture Conservation Activity	Staggered Trenches	Ha.	26000.00	0.80	75.33540	12.039949	0.208	
NAKURU SHIRANGALA	899	A. C. Achyachyya	120/*/9	2.00	Manually	Soil Moisture Conservation Activity	Staggered Trenches	Ha.	26000.00	1.60	75.33541	12.039950	0.416	
NAKURU SHIRANGALA	900	Mrs. Muttamma Seshadri	121/*/1	0.70	Manually	Soil Moisture Conservation Activity	Staggered Trenches	Ha.	26000.00	0.56	75.33542	12.039951	0.146	

Village Name	Farmer Code	Farmer Name	Survey Number		Rate Type (Manually/ Machinery)	Activity Type (Soil Moisture Conservation Activity/ Water Harvesting Activity)	Activity Name	Unit	Unit Cost (In Rs.)	Proposed Quantity	Latitude (Deg-Min-Sec)	Longitude (Deg-Min-Sec)	Total Cost (In Lacs)	Site Photo
NAKURU SHIRANGALA	901	Shambhaiah	121/*/10	0.10	Manually	Soil Moisture Conservation Activity	Staggered Trenches	Ha.	26000.00	0.08	75.33543	12.039952	0.021	
NAKURU SHIRANGALA	902	G / P / Ramaiah	121/*/11	0.20	Manually	Soil Moisture Conservation Activity	Staggered Trenches	Ha.	26000.00	0.16	75.33544	12.039953	0.042	
NAKURU SHIRANGALA	903	Mrs. Muttamma Seshadri	121/*/13	6.00	Manually	Soil Moisture Conservation Activity	Staggered Trenches	Ha.	26000.00	4.80	75.33545	12.039954	1.248	
NAKURU SHIRANGALA	904	G / P / Ramaiah	121/*/13p1	0.30	Manually	Soil Moisture Conservation Activity	Staggered Trenches	Ha.	26000.00	0.24	75.33546	12.039955	0.062	
NAKURU SHIRANGALA	905	MS Thimmaiah	121/*/14	0.10	Manually	Soil Moisture Conservation Activity	Staggered Trenches	Ha.	26000.00	0.08	75.33547	12.039956	0.021	
NAKURU SHIRANGALA	906	MS Poovaiah	121/*/14	0.30	Manually	Soil Moisture Conservation Activity	Staggered Trenches	Ha.	26000.00	0.24	75.33548	12.039957	0.062	
NAKURU SHIRANGALA	907	Shi / Eeramma	121/*/15	0.50	Manually	Soil Moisture Conservation Activity	Staggered Trenches	Ha.	26000.00	0.40	75.33549	12.039958	0.104	
NAKURU SHIRANGALA	908	Harijana gpowramma	121/*/16	0.80	Manually	Soil Moisture Conservation Activity	Staggered Trenches	Ha.	26000.00	0.64	75.33550	12.039959	0.166	
NAKURU SHIRANGALA	909	Ganesh Bhatt K B	121/*/18	0.50	Manually	Soil Moisture Conservation Activity	Staggered Trenches	Ha.	26000.00	0.40	75.33551	12.039960	0.104	
NAKURU SHIRANGALA	910	C K Saraswati	121/*/18	0.30	Manually	Soil Moisture Conservation Activity	Staggered Trenches	Ha.	26000.00	0.24	75.33552	12.039961	0.062	
NAKURU SHIRANGALA	911	Mrs. Anupama Murthy	121/*/21	3.00	Manually	Soil Moisture Conservation Activity	Staggered Trenches	Ha.	26000.00	2.40	75.33553	12.039962	0.624	
NAKURU SHIRANGALA	912	B / Padmavati	121/*/22	3.00	Manually	Soil Moisture Conservation Activity	Staggered Trenches	Ha.	26000.00	2.40	75.33554	12.039963	0.624	
NAKURU SHIRANGALA	913	K S Vivek	121/*/22A	1.00	Manually	Soil Moisture Conservation Activity	Staggered Trenches	Ha.	26000.00	0.80	75.33555	12.039964	0.208	
NAKURU SHIRANGALA	914	Appachetolanda .c. Savitri	121/*/23	1.00	Manually	Soil Moisture Conservation Activity	Staggered Trenches	Ha.	26000.00	0.80	75.33556	12.039965	0.208	
NAKURU SHIRANGALA	915	Appachetolanda .c. Savitri	121/*/23	1.20	Manually	Soil Moisture Conservation Activity	Staggered Trenches	Ha.	26000.00	0.96	75.33557	12.039966	0.250	
NAKURU SHIRANGALA	916	Appachetolanda .c. Savitri	121/*/23	0.90	Manually	Soil Moisture Conservation Activity	Staggered Trenches	Ha.	26000.00	0.72	75.33558	12.039967	0.187	
NAKURU SHIRANGALA	917	Appachetolanda .c. Savitri	121/*/23	0.90	Manually	Soil Moisture Conservation Activity	Staggered Trenches	Ha.	26000.00	0.72	75.33559	12.039968	0.187	

Village Name	Farmer Code	Farmer Name	Survey Number		Rate Type (Manually/Machinery)	Activity Type (Soil Moisture Conservation Activity/ Water Harvesting Activity)	Activity Name	Unit	Unit Cost (In Rs.)	Proposed Quantity	Latitude (Deg-Min-Sec)	Longitude (Deg-Min-Sec)	Total Cost (In Lacs)	Site Photo
NAKURU SHIRANGALA	918	Shambhaiah	121/*/23A	0.10	Manually	Soil Moisture Conservation Activity	Staggered Trenches	Ha.	26000.00	0.08	75.33560	12.039969	0.021	
NAKURU SHIRANGALA	919	L / Uma Krishnamurti	121/*/24	2.00	Manually	Soil Moisture Conservation Activity	Staggered Trenches	Ha.	26000.00	1.60	75.33561	12.039970	0.416	
NAKURU SHIRANGALA	920	Narendra Hegde	121/*/25	9.00	Manually	Soil Moisture Conservation Activity	Staggered Trenches	Ha.	26000.00	7.20	75.33562	12.039971	1.872	
NAKURU SHIRANGALA	921	MS Poovaiah	121/*/27	0.80	Manually	Soil Moisture Conservation Activity	Staggered Trenches	Ha.	26000.00	0.64	75.33563	12.039972	0.166	
NAKURU SHIRANGALA	922	M S Somaiah	121/*/29	4.70	Manually	Soil Moisture Conservation Activity	Staggered Trenches	Ha.	26000.00	3.76	75.33564	12.039973	0.978	
NAKURU SHIRANGALA	923	G.A.Kaverappa	121/*/2p1	0.20	Manually	Soil Moisture Conservation Activity	Staggered Trenches	Ha.	26000.00	0.16	75.33565	12.039974	0.042	
NAKURU SHIRANGALA	924	G. P. Changappa	121/*/2p1	0.20	Manually	Soil Moisture Conservation Activity	Staggered Trenches	Ha.	26000.00	0.16	75.33566	12.039975	0.042	
NAKURU SHIRANGALA	925	G. P. Ramaiah	121/*/2p1	0.20	Manually	Soil Moisture Conservation Activity	Staggered Trenches	Ha.	26000.00	0.16	75.33567	12.039976	0.042	
NAKURU SHIRANGALA	926	Muttamma Paalangappa	121/*/3	0.90	Manually	Soil Moisture Conservation Activity	Staggered Trenches	Ha.	26000.00	0.72	75.33568	12.039977	0.187	
NAKURU SHIRANGALA	927	M S Somaiah	121/*/30	0.50	Manually	Soil Moisture Conservation Activity	Staggered Trenches	Ha.	26000.00	0.40	75.33569	12.039978	0.104	
NAKURU SHIRANGALA	928	MS Kushalappa	121/*/31P1	1.20	Manually	Soil Moisture Conservation Activity	Staggered Trenches	Ha.	26000.00	0.96	75.33570	12.039979	0.250	
NAKURU SHIRANGALA	929	Sridhara Achari	121/*/31P2	0.10	Manually	Soil Moisture Conservation Activity	Staggered Trenches	Ha.	26000.00	0.08	75.33571	12.039980	0.021	
NAKURU SHIRANGALA	930	L / Uma Krishnamurti	121/*/33	2.00	Manually	Soil Moisture Conservation Activity	Staggered Trenches	Ha.	26000.00	1.60	75.33572	12.039981	0.416	
NAKURU SHIRANGALA	931	KS love	121/*/4P1	1.00	Manually	Soil Moisture Conservation Activity	Staggered Trenches	Ha.	26000.00	0.80	75.33573	12.039982	0.208	
NAKURU SHIRANGALA	932	S / B / Ganesh	121/*/4P2	5.00	Manually	Soil Moisture Conservation Activity	Staggered Trenches	Ha.	26000.00	4.00	75.33574	12.039983	1.040	
NAKURU SHIRANGALA	933	Written. G. K	121/*/5	1.00	Manually	Soil Moisture Conservation Activity	Staggered Trenches	Ha.	26000.00	0.80	75.33575	12.039984	0.208	
NAKURU SHIRANGALA	934	MS Thimmaiah	121/*/6	1.30	Manually	Soil Moisture Conservation Activity	Staggered Trenches	Ha.	26000.00	1.04	75.33576	12.039985	0.270	

Village Name	Farmer Code	Farmer Name	Survey Number		Rate Type (Manually/ Machinery)	Activity Type (Soil Moisture Conservation Activity/ Water Harvesting Activity)	Activity Name	Unit	Unit Cost (In Rs.)	Proposed Quantity	Latitude (Deg-Min-Sec)	Longitude (Deg-Min-Sec)	Total Cost (In Lacs)	Site Photo
NAKURU SHIRANGALA	935	K S Dilip Kumar	121/*/7	2.10	Manually	Soil Moisture Conservation Activity	Staggered Trenches	Ha.	26000.00	1.68	75.33577	12.039986	0.437	
NAKURU SHIRANGALA	936	K S Dilip Kumar	121/*/8	0.10	Manually	Soil Moisture Conservation Activity	Staggered Trenches	Ha.	26000.00	0.08	75.33578	12.039987	0.021	
NAKURU SHIRANGALA	937	Vivek K.S.	123/*/10	0.80	Manually	Soil Moisture Conservation Activity	Staggered Trenches	Ha.	26000.00	0.64	75.33579	12.039988	0.166	
NAKURU SHIRANGALA	938	KR Suneetha	123/*/11	1.00	Manually	Soil Moisture Conservation Activity	Staggered Trenches	Ha.	26000.00	0.80	75.33580	12.039989	0.208	
NAKURU SHIRANGALA	939	K S Dilip Kumar	123/*/12	0.30	Manually	Soil Moisture Conservation Activity	Staggered Trenches	Ha.	26000.00	0.24	75.33581	12.039990	0.062	
NAKURU SHIRANGALA	940	KR Suneetha	123/*/13	0.30	Manually	Soil Moisture Conservation Activity	Staggered Trenches	Ha.	26000.00	0.24	75.33582	12.039991	0.062	
NAKURU SHIRANGALA	941	Mrs. B.K. Prometheus.	123/*/14	0.90	Manually	Soil Moisture Conservation Activity	Staggered Trenches	Ha.	26000.00	0.72	75.33583	12.039992	0.187	
NAKURU SHIRANGALA	942	Rajamma	123/*/14P1	0.20	Manually	Soil Moisture Conservation Activity	Staggered Trenches	Ha.	26000.00	0.16	75.33584	12.039993	0.042	
NAKURU SHIRANGALA	943	G / P / Ramaiah	123/*/14P2	0.40	Manually	Soil Moisture Conservation Activity	Staggered Trenches	Ha.	26000.00	0.32	75.33585	12.039994	0.083	
NAKURU SHIRANGALA	944	K S Dilip Kumar	123/*/2	0.30	Manually	Soil Moisture Conservation Activity	Staggered Trenches	Ha.	26000.00	0.24	75.33586	12.039995	0.062	
NAKURU SHIRANGALA	945	S B Shankar	123/*/3	0.80	Manually	Soil Moisture Conservation Activity	Staggered Trenches	Ha.	26000.00	0.64	75.33587	12.039996	0.166	
NAKURU SHIRANGALA	946	KR Manjunath	123/*/4	0.90	Manually	Soil Moisture Conservation Activity	Staggered Trenches	Ha.	26000.00	0.72	75.33588	12.039997	0.187	
NAKURU SHIRANGALA	947	KR Suneetha	123/*/5	0.60	Manually	Soil Moisture Conservation Activity	Staggered Trenches	Ha.	26000.00	0.48	75.33589	12.039998	0.125	
NAKURU SHIRANGALA	948	Rajamma	123/*/6	0.90	Manually	Soil Moisture Conservation Activity	Staggered Trenches	Ha.	26000.00	0.72	75.33590	12.039999	0.187	
NAKURU SHIRANGALA	949	K S Preema	123/*/7	2.00	Manually	Soil Moisture Conservation Activity	Staggered Trenches	Ha.	26000.00	1.60	75.33591	12.040000	0.416	
NAKURU SHIRANGALA	950	KR Suneetha	123/*/9	0.50	Manually	Soil Moisture Conservation Activity	Staggered Trenches	Ha.	26000.00	0.40	75.33592	12.040001	0.104	
NAKURU SHIRANGALA	951	S / B / Ganesh	124/*/1	0.90	Manually	Soil Moisture Conservation Activity	Staggered Trenches	Ha.	26000.00	0.72	75.33593	12.040002	0.187	

Village Name	Farmer Code	Farmer Name	Survey Number		Rate Type (Manually/ Machinery)	Activity Type (Soil Moisture Conservation Activity/ Water Harvesting Activity)	Activity Name	Unit	Unit Cost (In Rs.)	Proposed Quantity	Latitude (Deg-Min-Sec)	Longitude (Deg-Min-Sec)	Total Cost (In Lacs)	Site Photo
NAKURU SHIRANGALA	952	KR Manjunatha	124/*2	1.20	Manually	Soil Moisture Conservation Activity	Staggered Trenches	Ha.	26000.00	0.96	75.33594	12.040003	0.250	
NAKURU SHIRANGALA	953	Chandramathi	124/*3	5.20	Manually	Soil Moisture Conservation Activity	Staggered Trenches	Ha.	26000.00	4.16	75.33595	12.040004	1.082	
NAKURU SHIRANGALA	954	S / B / Ganesh	124/*4	0.90	Manually	Soil Moisture Conservation Activity	Staggered Trenches	Ha.	26000.00	0.72	75.33596	12.040005	0.187	
NAKURU SHIRANGALA	955	S / B / Ganesh	124/*5	4.00	Manually	Soil Moisture Conservation Activity	Staggered Trenches	Ha.	26000.00	3.20	75.33597	12.040006	0.832	
NAKURU SHIRANGALA	956	Mrs. S R Savitri.	125/*1	0.30	Manually	Soil Moisture Conservation Activity	Staggered Trenches	Ha.	26000.00	0.24	75.33598	12.040007	0.062	
NAKURU SHIRANGALA	957	S / B / Ganesh	125/*2	1.40	Manually	Soil Moisture Conservation Activity	Staggered Trenches	Ha.	26000.00	1.12	75.33599	12.040008	0.291	
NAKURU SHIRANGALA	958	Mrs. Ashita Naren	162/*1	0.40	Manually	Soil Moisture Conservation Activity	Staggered Trenches	Ha.	26000.00	0.32	75.33600	12.040009	0.083	
NAKURU SHIRANGALA	959	Shivacharada Nanjamma	162/*1	0.30	Manually	Soil Moisture Conservation Activity	Staggered Trenches	Ha.	26000.00	0.24	75.33601	12.040010	0.062	
NAKURU SHIRANGALA	960	Mr. B.J. Dayananda.	162/*10	0.30	Manually	Soil Moisture Conservation Activity	Staggered Trenches	Ha.	26000.00	0.24	75.33602	12.040011	0.062	
NAKURU SHIRANGALA	961	C.B. Basappa	162/*11	0.10	Manually	Soil Moisture Conservation Activity	Staggered Trenches	Ha.	26000.00	0.08	75.33603	12.040012	0.021	
NAKURU SHIRANGALA	962	B.J. Dayananda	162/*2	4.00	Manually	Soil Moisture Conservation Activity	Staggered Trenches	Ha.	26000.00	3.20	75.33604	12.040013	0.832	
NAKURU SHIRANGALA	963	Barike Dayanada	162/*3	0.30	Manually	Soil Moisture Conservation Activity	Staggered Trenches	Ha.	26000.00	0.24	75.33605	12.040014	0.062	
NAKURU SHIRANGALA	964	B.J.Janardhana	162/*6	0.20	Manually	Soil Moisture Conservation Activity	Staggered Trenches	Ha.	26000.00	0.16	75.33606	12.040015	0.042	
NAKURU SHIRANGALA	965	Bariki Janardhana.	162/*7	0.20	Manually	Soil Moisture Conservation Activity	Staggered Trenches	Ha.	26000.00	0.16	75.33607	12.040016	0.042	
NAKURU SHIRANGALA	966	S.D. Kumuda .	162/*8	0.17	Manually	Soil Moisture Conservation Activity	Staggered Trenches	Ha.	26000.00	0.14	75.33608	12.040017	0.035	
NAKURU SHIRANGALA	967	S.D. Kumuda .	162/*8	1.00	Manually	Soil Moisture Conservation Activity	Staggered Trenches	Ha.	26000.00	0.80	75.33609	12.040018	0.208	
NAKURU SHIRANGALA	968	S.D. Kumuda .	162/*9	0.80	Manually	Soil Moisture Conservation Activity	Staggered Trenches	Ha.	26000.00	0.64	75.33610	12.040019	0.166	

Village Name	Farmer Code	Farmer Name	Survey Number		Rate Type (Manually/ Machinery)	Activity Type (Soil Moisture Conservation Activity/ Water Harvesting Activity)	Activity Name	Unit	Unit Cost (In Rs.)	Proposed Quantity	Latitude (Deg-Min-Sec)	Longitude (Deg-Min-Sec)	Total Cost (In Lacs)	Site Photo
0	969	Motta B / Somaiah	165/*/1	0.90	Manually	Soil Moisture Conservation Activity	Staggered Trenches	Ha.	26000.00	0.72	75.33611	12.040020	0.187	
NAKURU SHIRANGALA	970	Motana B Somaiah	165/*/2	0.20	Manually	Soil Moisture Conservation Activity	Staggered Trenches	Ha.	26000.00	0.16	75.33612	12.040021	0.042	
NAKURU SHIRANGALA	971	Motera Irappa Sujay. .	165/*/3	0.80	Manually	Soil Moisture Conservation Activity	Staggered Trenches	Ha.	26000.00	0.64	75.33613	12.040022	0.166	
NAKURU SHIRANGALA	972	Motera Irappa Sujay. .	165/*/3	0.80	Manually	Soil Moisture Conservation Activity	Staggered Trenches	Ha.	26000.00	0.64	75.33614	12.040023	0.166	
NAKURU SHIRANGALA	973	Lalitha Nandakumar	165/*/4	0.40	Manually	Soil Moisture Conservation Activity	Staggered Trenches	Ha.	26000.00	0.32	75.33615	12.040024	0.083	
NAKURU SHIRANGALA	974	Lalitha Nandakumar	165/*/5	0.20	Manually	Soil Moisture Conservation Activity	Staggered Trenches	Ha.	26000.00	0.16	75.33616	12.040025	0.042	
NAKURU SHIRANGALA	975	Motana B Somaiah	165/*/6	0.60	Manually	Soil Moisture Conservation Activity	Staggered Trenches	Ha.	26000.00	0.48	75.33617	12.040026	0.125	
NAKURU SHIRANGALA	976	Roosa	165/*/7	0.10	Manually	Soil Moisture Conservation Activity	Staggered Trenches	Ha.	26000.00	0.08	75.33618	12.040027	0.021	
NAKURU SHIRANGALA	977	Roosa	165/*/7	0.10	Manually	Soil Moisture Conservation Activity	Staggered Trenches	Ha.	26000.00	0.08	75.33619	12.040028	0.021	
NAKURU SHIRANGALA	978	Barik Janardhana	165/*/8	1.30	Manually	Soil Moisture Conservation Activity	Staggered Trenches	Ha.	26000.00	1.04	75.33620	12.040029	0.270	
NAKURU SHIRANGALA	979	Barik Janardhana	165/*/8	1.00	Manually	Soil Moisture Conservation Activity	Staggered Trenches	Ha.	26000.00	0.80	75.33621	12.040030	0.208	
NAKURU SHIRANGALA	980	Muttamma	165/*/9	0.10	Manually	Soil Moisture Conservation Activity	Staggered Trenches	Ha.	26000.00	0.08	75.33622	12.040031	0.021	
NAKURU SHIRANGALA	981	G / K / Siddha	166/*/10	0.90	Manually	Soil Moisture Conservation Activity	Staggered Trenches	Ha.	26000.00	0.72	75.33623	12.040032	0.187	
NAKURU SHIRANGALA	982	Harijana'sAnnu	166/*/11P1	0.80	Manually	Soil Moisture Conservation Activity	Staggered Trenches	Ha.	26000.00	0.64	75.33624	12.040033	0.166	
NAKURU SHIRANGALA	983	Mrs. Lakshmi	166/*/11P2	0.80	Manually	Soil Moisture Conservation Activity	Staggered Trenches	Ha.	26000.00	0.64	75.33625	12.040034	0.166	
NAKURU SHIRANGALA	984	Mrs. B N Shara	166/*/12	0.90	Manually	Soil Moisture Conservation Activity	Staggered Trenches	Ha.	26000.00	0.72	75.33626	12.040035	0.187	
NAKURU SHIRANGALA	985	Seethamma	166/*/13	0.90	Manually	Soil Moisture Conservation Activity	Staggered Trenches	Ha.	26000.00	0.72	75.33627	12.040036	0.187	

Village Name	Farmer Code	Farmer Name	Survey Number		Rate Type (Manually/Machinery)	Activity Type (Soil Moisture Conservation Activity/ Water Harvesting Activity)	Activity Name	Unit	Unit Cost (In Rs.)	Proposed Quantity	Latitude (Deg-Min-Sec)	Longitude (Deg-Min-Sec)	Total Cost (In Lacs)	Site Photo
NAKURU SHIRANGALA	986	V / S / Vasu	166/*/14	0.50	Manually	Soil Moisture Conservation Activity	Staggered Trenches	Ha.	26000.00	0.40	75.33628	12.040037	0.104	
NAKURU SHIRANGALA	987	H / K / Shivappa	166/*/17	0.60	Manually	Soil Moisture Conservation Activity	Staggered Trenches	Ha.	26000.00	0.48	75.33629	12.040038	0.125	
NAKURU SHIRANGALA	988	H / K / Shivappa	166/*/17	0.90	Manually	Soil Moisture Conservation Activity	Staggered Trenches	Ha.	26000.00	0.72	75.33630	12.040039	0.187	
NAKURU SHIRANGALA	989	Kurubara Kempa	166/*/2	0.50	Manually	Soil Moisture Conservation Activity	Staggered Trenches	Ha.	26000.00	0.40	75.33631	12.040040	0.104	
NAKURU SHIRANGALA	990	Eravara Nanja	166/*/25	0.20	Manually	Soil Moisture Conservation Activity	Staggered Trenches	Ha.	26000.00	0.16	75.33632	12.040041	0.042	
NAKURU SHIRANGALA	991	Eravara Raju	166/*/26	0.20	Manually	Soil Moisture Conservation Activity	Staggered Trenches	Ha.	26000.00	0.16	75.33633	12.040042	0.042	
NAKURU SHIRANGALA	992	Kurubara Gejje	166/*/27	0.30	Manually	Soil Moisture Conservation Activity	Staggered Trenches	Ha.	26000.00	0.24	75.33634	12.040043	0.062	
NAKURU SHIRANGALA	993	Kurubara Byra	166/*/28	0.20	Manually	Soil Moisture Conservation Activity	Staggered Trenches	Ha.	26000.00	0.16	75.33635	12.040044	0.042	
NAKURU SHIRANGALA	994	Kurubara Nanja	166/*/29	0.30	Manually	Soil Moisture Conservation Activity	Staggered Trenches	Ha.	26000.00	0.24	75.33636	12.040045	0.062	
NAKURU SHIRANGALA	995	Mrs. Anuradha .K.	166/*/3	0.30	Manually	Soil Moisture Conservation Activity	Staggered Trenches	Ha.	26000.00	0.24	75.33637	12.040046	0.062	
NAKURU SHIRANGALA	996	Kurubara Nanja	166/*/30	0.30	Manually	Soil Moisture Conservation Activity	Staggered Trenches	Ha.	26000.00	0.24	75.33638	12.040047	0.062	
NAKURU SHIRANGALA	997	Their grandmother	166/*/31	0.30	Manually	Soil Moisture Conservation Activity	Staggered Trenches	Ha.	26000.00	0.24	75.33639	12.040048	0.062	
NAKURU SHIRANGALA	998	Shepherd's Basava	166/*/32	0.20	Manually	Soil Moisture Conservation Activity	Staggered Trenches	Ha.	26000.00	0.16	75.33640	12.040049	0.042	
NAKURU SHIRANGALA	999	Kurubara basava	166/*/33	0.20	Manually	Soil Moisture Conservation Activity	Staggered Trenches	Ha.	26000.00	0.16	75.33641	12.040050	0.042	
NAKURU SHIRANGALA	1000	Kurubara Juttu	166/*/34	0.20	Manually	Soil Moisture Conservation Activity	Staggered Trenches	Ha.	26000.00	0.16	75.33642	12.040051	0.042	
NAKURU SHIRANGALA	1001	Kurubara Basava	166/*/35	0.20	Manually	Soil Moisture Conservation Activity	Staggered Trenches	Ha.	26000.00	0.16	75.33643	12.040052	0.042	
NAKURU SHIRANGALA	1002	Kurubara Giniya	166/*/36	0.20	Manually	Soil Moisture Conservation Activity	Staggered Trenches	Ha.	26000.00	0.16	75.33644	12.040053	0.042	

Village Name	Farmer Code	Farmer Name	Survey Number		Rate Type (Manually/ Machinery)	Activity Type (Soil Moisture Conservation Activity/ Water Harvesting Activity)	Activity Name	Unit	Unit Cost (In Rs.)	Proposed Quantity	Latitude (Deg-Min-Sec)	Longitude (Deg-Min-Sec)	Total Cost (In Lacs)	Site Photo
NAKURU SHIRANGALA	1003	Kurubara Raju	166/*/37	0.20	Manually	Soil Moisture Conservation Activity	Staggered Trenches	Ha.	26000.00	0.16	75.33645	12.040054	0.042	
NAKURU SHIRANGALA	1004	Kurubara Buruda	166/*/38	0.20	Manually	Soil Moisture Conservation Activity	Staggered Trenches	Ha.	26000.00	0.16	75.33646	12.040055	0.042	
NAKURU SHIRANGALA	1005	Kurubara Linga	166/*/39	0.20	Manually	Soil Moisture Conservation Activity	Staggered Trenches	Ha.	26000.00	0.16	75.33647	12.040056	0.042	
NAKURU SHIRANGALA	1006	H Lingappa	166/*/4	0.90	Manually	Soil Moisture Conservation Activity	Staggered Trenches	Ha.	26000.00	0.72	75.33648	12.040057	0.187	
NAKURU SHIRANGALA	1007	Kurubara mutta	166/*/40	0.90	Manually	Soil Moisture Conservation Activity	Staggered Trenches	Ha.	26000.00	0.72	75.33649	12.040058	0.187	
NAKURU SHIRANGALA	1008	Kurubara Thammanna	166/*/41	0.90	Manually	Soil Moisture Conservation Activity	Staggered Trenches	Ha.	26000.00	0.72	75.33650	12.040059	0.187	
NAKURU SHIRANGALA	1009	Kurubara Raju	166/*/42	0.10	Manually	Soil Moisture Conservation Activity	Staggered Trenches	Ha.	26000.00	0.08	75.33651	12.040060	0.021	
NAKURU SHIRANGALA	1010	Kurubara Dodda	166/*/43	0.10	Manually	Soil Moisture Conservation Activity	Staggered Trenches	Ha.	26000.00	0.08	75.33652	12.040061	0.021	
NAKURU SHIRANGALA	1011	Kurubara basava	166/*/44	0.10	Manually	Soil Moisture Conservation Activity	Staggered Trenches	Ha.	26000.00	0.08	75.33653	12.040062	0.021	
NAKURU SHIRANGALA	1012	Kurubara kala	166/*/45	0.80	Manually	Soil Moisture Conservation Activity	Staggered Trenches	Ha.	26000.00	0.64	75.33654	12.040063	0.166	
NAKURU SHIRANGALA	1013	Kurubara kala	166/*/45	0.70	Manually	Soil Moisture Conservation Activity	Staggered Trenches	Ha.	26000.00	0.56	75.33655	12.040064	0.146	
NAKURU SHIRANGALA	1014	Kurubara Rama	166/*/46	0.10	Manually	Soil Moisture Conservation Activity	Staggered Trenches	Ha.	26000.00	0.08	75.33656	12.040065	0.021	
NAKURU SHIRANGALA	1015	Kurubara Sidda	166/*/47	0.30	Manually	Soil Moisture Conservation Activity	Staggered Trenches	Ha.	26000.00	0.24	75.33657	12.040066	0.062	
NAKURU SHIRANGALA	1016	V / S / Vasu	166/*/5	0.80	Manually	Soil Moisture Conservation Activity	Staggered Trenches	Ha.	26000.00	0.64	75.33658	12.040067	0.166	
NAKURU SHIRANGALA	1017	Mrs. Parvathamma	166/*/6	0.90	Manually	Soil Moisture Conservation Activity	Staggered Trenches	Ha.	26000.00	0.72	75.33659	12.040068	0.187	
NAKURU SHIRANGALA	1018	Jenukurubara Nanja	166/*/9	0.90	Manually	Soil Moisture Conservation Activity	Staggered Trenches	Ha.	26000.00	0.72	75.33660	12.040069	0.187	
Yadavare	1019	Suma I T	26	1.00	Manually	Soil Moisture Conservation Activity	Staggered Trenches	Ha.	26000.00	0.80	75.33661	12.040070	0.208	

Village Name	Farmer Code	Farmer Name	Survey Number		Rate Type (Manually/ Machinery)	Activity Type (Soil Moisture Conservation Activity/ Water Harvesting Activity)	Activity Name	Unit	Unit Cost (In Rs.)	Proposed Quantity	Latitude (Deg-Min-Sec)	Longitude (Deg-Min-Sec)	Total Cost (In Lacs)	Site Photo
Yadavare	1020	Lingeri Ponnappa	24,30	0.90	Manually	Soil Moisture Conservation Activity	Staggered Trenches	Ha.	26000.00	0.72	75.33662	12.040071	0.187	
Yadavare	1021	Ponnappa Lingeri	87,30,31,36/6	2.10	Manually	Soil Moisture Conservation Activity	Staggered Trenches	Ha.	26000.00	1.68	75.33663	12.040072	0.437	
Yadavare	1022	K.T. Poovaiyah . Roshan	28, 27/3,20/2	1.70	Manually	Soil Moisture Conservation Activity	Staggered Trenches	Ha.	26000.00	1.36	75.33664	12.040073	0.354	
Yadavare	1023	D.J Ananda	27/2	2.00	Manually	Soil Moisture Conservation Activity	Staggered Trenches	Ha.	26000.00	1.60	75.33665	12.040074	0.416	
Yadavare	1024	Ponnappa Lingeri Ponnappa	21	1.80	Manually	Soil Moisture Conservation Activity	Staggered Trenches	Ha.	26000.00	1.44	75.33666	12.040075	0.374	
Yadavare	1025	N.R Gopal Nagaru	6/3	1.00	Manually	Soil Moisture Conservation Activity	Staggered Trenches	Ha.	26000.00	0.80	75.33667	12.040076	0.208	
Yadavare	1026	N,G Devaki	36/3,20/1,6/3,6/3	4.00	Manually	Soil Moisture Conservation Activity	Staggered Trenches	Ha.	26000.00	3.20	75.33668	12.040077	0.832	
Yadavare	1027	Akkamma,	26	2.60	Manually	Soil Moisture Conservation Activity	Staggered Trenches	Ha.	26000.00	2.08	75.33669	12.040078	0.541	
Yadavare	1028	Mrs. Sharda Murugappan	1/*/1,1/*/2,2/*/12P1,2/*/13P1,2/*/16P2	3.60	Manually	Soil Moisture Conservation Activity	Staggered Trenches	Ha.	26000.00	2.88	75.33670	12.040079	0.749	
Yadavare	1029	C M SHIVANNA	2/*/1	2.50	Manually	Soil Moisture Conservation Activity	Staggered Trenches	Ha.	26000.00	2.00	75.33671	12.040080	0.520	
Yadavare	1030	RAJ VITAL NAYAK	2/*/32	1.60	Manually	Soil Moisture Conservation Activity	Staggered Trenches	Ha.	26000.00	1.28	75.33672	12.040081	0.333	
Yadavare	1031	MRS.LATHA R. NAYAK	2/*/27,2/28	2.00	Manually	Soil Moisture Conservation Activity	Staggered Trenches	Ha.	26000.00	1.60	75.33673	12.040082	0.416	
Yadavare	1032	M N CHANGAPPA	2/*/70	2.40	Manually	Soil Moisture Conservation Activity	Staggered Trenches	Ha.	26000.00	1.92	75.33674	12.040083	0.499	
Yadavare	1033	M N BELLİYAPPA	2/*/25	3.40	Manually	Soil Moisture Conservation Activity	Staggered Trenches	Ha.	26000.00	2.72	75.33675	12.040084	0.707	
Yadavare	1034	B ,M HARISH	2/*/71	1.60	Manually	Soil Moisture Conservation Activity	Staggered Trenches	Ha.	26000.00	1.28	75.33676	12.040085	0.333	
Yadavare	1035	M S PONNAPPA	2/*/35	1.05	Manually	Soil Moisture Conservation Activity	Staggered Trenches	Ha.	26000.00	0.84	75.33677	12.040086	0.218	
Yadavare	1036	M C BALAKRISHNA	2/*/40	3.04	Manually	Soil Moisture Conservation Activity	Staggered Trenches	Ha.	26000.00	2.43	75.33678	12.040087	0.632	

Village Name	Farmer Code	Farmer Name	Survey Number		Rate Type (Manually/ Machinery)	Activity Type (Soil Moisture Conservation Activity/ Water Harvesting Activity)	Activity Name	Unit	Unit Cost (In Rs.)	Proposed Quantity	Latitude (Deg-Min-Sec)	Longitude (Deg-Min-Sec)	Total Cost (In Lacs)	Site Photo
Yadavare	1037	M P NAVEEN KUMAR.	2*/41	2.10	Manually	Soil Moisture Conservation Activity	Staggered Trenches	Ha.	26000.00	1.68	75.33679	12.040088	0.437	
Yadavare	1038	KS Ganesh	2*/36	3.20	Manually	Soil Moisture Conservation Activity	Staggered Trenches	Ha.	26000.00	2.56	75.33680	12.040089	0.666	
Yadavare	1039	K S GANESH	2*/39	4.10	Manually	Soil Moisture Conservation Activity	Staggered Trenches	Ha.	26000.00	3.28	75.33681	12.040090	0.853	
Yadavare	1040	T M JANARDHAN	2*/38	2.06	Manually	Soil Moisture Conservation Activity	Staggered Trenches	Ha.	26000.00	1.65	75.33682	12.040091	0.428	
Yadavare	1041	B K GANAPATHY	2*/1	3.10	Manually	Soil Moisture Conservation Activity	Staggered Trenches	Ha.	26000.00	2.48	75.33683	12.040092	0.645	
Yadavare	1042	N P APPACCHU	2*/1	4.20	Manually	Soil Moisture Conservation Activity	Staggered Trenches	Ha.	26000.00	3.36	75.33684	12.040093	0.874	
Yadavare	1043	K K BALAKRISHNA	2*/1	0.50	Manually	Soil Moisture Conservation Activity	Staggered Trenches	Ha.	26000.00	0.40	75.33685	12.040094	0.104	
Yadavare	1044	C T BASAPPA	2*/1	0.60	Manually	Soil Moisture Conservation Activity	Staggered Trenches	Ha.	26000.00	0.48	75.33686	12.040095	0.125	
Yadavare	1045	C T SHANTHAPPA	2*/1	0.90	Manually	Soil Moisture Conservation Activity	Staggered Trenches	Ha.	26000.00	0.72	75.33687	12.040096	0.187	
Yadavare	1046	M D GANESHA	2*/1	2.10	Manually	Soil Moisture Conservation Activity	Staggered Trenches	Ha.	26000.00	1.68	75.33688	12.040097	0.437	
Yadavare	1047	M N ASHOK	2*/23	0.93	Manually	Soil Moisture Conservation Activity	Staggered Trenches	Ha.	26000.00	0.74	75.33689	12.040098	0.193	
Yadavare	1048	K B BALAKRISHNA	2*/4,2/16,	2.50	Manually	Soil Moisture Conservation Activity	Staggered Trenches	Ha.	26000.00	2.00	75.33690	12.040099	0.520	
Yadavare	1049	T M JANARDHAN	2*/68	2.60	Manually	Soil Moisture Conservation Activity	Staggered Trenches	Ha.	26000.00	2.08	75.9032	12.5649	0.541	
Yadavare	1050	MADAPPA	2*/9,2/9,2/10	3.10	Manually	Soil Moisture Conservation Activity	Staggered Trenches	Ha.	26000.00	2.48	75.9032	12.5649	0.645	
Yadavare	1051	B C APPAJI	2*/3,2/7,2/2	1.30	Manually	Soil Moisture Conservation Activity	Staggered Trenches	Ha.	26000.00	1.04	75.9032	12.5649	0.270	
Yadavare	1052	APPAJJI	2*/15A,2/14A,2/14P1	0.90	Manually	Soil Moisture Conservation Activity	Staggered Trenches	Ha.	26000.00	0.72	75.9032	12.5649	0.187	
Yadavare	1053	ULLAS	2*/14P1	0.83	Manually	Soil Moisture Conservation Activity	Staggered Trenches	Ha.	26000.00	0.66	75.9032	12.5649	0.173	

Village Name	Farmer Code	Farmer Name	Survey Number		Rate Type (Manually/Machinery)	Activity Type (Soil Moisture Conservation Activity/ Water Harvesting Activity)	Activity Name	Unit	Unit Cost (In Rs.)	Proposed Quantity	Latitude (Deg-Min-Sec)	Longitude (Deg-Min-Sec)	Total Cost (In Lacs)	Site Photo
Yadavare	1054	MADAPPA	2*/8	0.50	Manually	Soil Moisture Conservation Activity	Staggered Trenches	Ha.	26000.00	0.40	75.9032	12.5649	0.104	
Yadavare	1055	Kaspady Belayappa	2*/12P2	0.34	Manually	Soil Moisture Conservation Activity	Staggered Trenches	Ha.	26000.00	0.27	75.9032	12.5649	0.071	
Yadavare	1056	M S THANGAMMA	2*/13	0.65	Manually	Soil Moisture Conservation Activity	Staggered Trenches	Ha.	26000.00	0.52	75.9032	12.5649	0.135	
Yadavare	1057	M KARIYAPPA	2*/24	0.94	Manually	Soil Moisture Conservation Activity	Staggered Trenches	Ha.	26000.00	0.75	75.9032	12.5649	0.196	
Yadavare	1058	VEERIAH	2*/29	0.43	Manually	Soil Moisture Conservation Activity	Staggered Trenches	Ha.	26000.00	0.34	75.9032	12.5649	0.089	
Yadavare	1059	A A MUTTAMA	2*/33	0.50	Manually	Soil Moisture Conservation Activity	Staggered Trenches	Ha.	26000.00	0.40	75.9032	12.5649	0.104	
Yadavare	1060	MADAPPA	2*/11	0.30	Manually	Soil Moisture Conservation Activity	Staggered Trenches	Ha.	26000.00	0.24	75.9032	12.5649	0.062	
Yadavare	1061	T GOPALA	2*/31P	0.43	Manually	Soil Moisture Conservation Activity	Staggered Trenches	Ha.	26000.00	0.34	75.9032	12.5649	0.089	
Yadavare	1062	A C CHANDRAPPA	2*/1	0.94	Manually	Soil Moisture Conservation Activity	Staggered Trenches	Ha.	26000.00	0.75	75.9032	12.5649	0.196	
Yadavare	1063	M BABU	2*/37	2.10	Manually	Soil Moisture Conservation Activity	Staggered Trenches	Ha.	26000.00	1.68	75.9032	12.5649	0.437	
Yadavare	1064	L M AKKAMMA	2*/1	1.60	Manually	Soil Moisture Conservation Activity	Staggered Trenches	Ha.	26000.00	1.28	75.9032	12.5649	0.333	
Yadavare	1065	B C MUTTAMMA	2*/1	2.60	Manually	Soil Moisture Conservation Activity	Staggered Trenches	Ha.	26000.00	2.08	75.9032	12.5649	0.541	
Yadavare	1066	MRS.N S THANGAMMA	2*/1A	0.50	Manually	Soil Moisture Conservation Activity	Staggered Trenches	Ha.	26000.00	0.40	75.9032	12.5649	0.104	
Yadavare	1067	C M RAMAPPA	2*/34	0.67	Manually	Soil Moisture Conservation Activity	Staggered Trenches	Ha.	26000.00	0.54	75.9032	12.5649	0.139	
Yadavare	1068	Mrs. Sharda Murugappan	3*/1,3/2,3/3,3/4,3/5,5/1,5/2,5/3,6/11,6/12,6/21,6/20	6.20	Manually	Soil Moisture Conservation Activity	Staggered Trenches	Ha.	26000.00	4.96	75.9032	12.5649	1.290	
Yadavare	1069	A / Nanyaya of Kalareram	6/**/39,6/39 A,6/6/38	2.30	Manually	Soil Moisture Conservation Activity	Staggered Trenches	Ha.	26000.00	1.84	75.9032	12.5649	0.478	
Yadavare	1070	MANAVATIRA SHARA	6*/32	2.50	Manually	Soil Moisture Conservation Activity	Staggered Trenches	Ha.	26000.00	2.00	75.9032	12.5649	0.520	

Village Name	Farmer Code	Farmer Name	Survey Number		Rate Type (Manually/ Machinery)	Activity Type (Soil Moisture Conservation Activity/ Water Harvesting Activity)	Activity Name	Unit	Unit Cost (In Rs.)	Proposed Quantity	Latitude (Deg-Min-Sec)	Longitude (Deg-Min-Sec)	Total Cost (In Lacs)	Site Photo
Yadavare	1071	M / C / Naveen Kumar	6*/66	2.10	Manually	Soil Moisture Conservation Activity	Staggered Trenches	Ha.	26000.00	1.68	75.9032	12.5649	0.437	
Yadavare	1072	B. D. Suresh	6*/17	1.40	Manually	Soil Moisture Conservation Activity	Staggered Trenches	Ha.	26000.00	1.12	75.9032	12.5649	0.291	
Yadavare	1073	N A GOPALA	6*/73P1	0.50	Manually	Soil Moisture Conservation Activity	Staggered Trenches	Ha.	26000.00	0.40	75.9032	12.5649	0.104	
Yadavare	1074	K A SOMANNA	6*/49,6/48	0.60	Manually	Soil Moisture Conservation Activity	Staggered Trenches	Ha.	26000.00	0.48	75.9032	12.5649	0.125	
Yadavare	1075	N B CHINNAPPA	6*/60P1,6/60P2	0.90	Manually	Soil Moisture Conservation Activity	Staggered Trenches	Ha.	26000.00	0.72	75.9032	12.5649	0.187	
Yadavare	1076	N G DEVAKI	6*/3	0.43	Manually	Soil Moisture Conservation Activity	Staggered Trenches	Ha.	26000.00	0.34	75.9032	12.5649	0.089	
Yadavare	1077	N G KIRAN	6*/65P2	0.64	Manually	Soil Moisture Conservation Activity	Staggered Trenches	Ha.	26000.00	0.51	75.9032	12.5649	0.133	
Yadavare	1078	K B BALAKRISHNA	6*/24	1.50	Manually	Soil Moisture Conservation Activity	Staggered Trenches	Ha.	26000.00	1.20	75.9032	12.5649	0.312	
Yadavare	1079	MANOHARA KK	6*/86	1.60	Manually	Soil Moisture Conservation Activity	Staggered Trenches	Ha.	26000.00	1.28	75.9032	12.5649	0.333	
Yadavare	1080	Mrs. K D Vimalakshmi	6*/75	3.20	Manually	Soil Moisture Conservation Activity	Staggered Trenches	Ha.	26000.00	2.56	75.9032	12.5649	0.666	
Yadavare	1081	B D SURESH	6*/9	1.60	Manually	Soil Moisture Conservation Activity	Staggered Trenches	Ha.	26000.00	1.28	75.9032	12.5649	0.333	
Yadavare	1082	K B RAGHAVIAIAH	6*/26,6/31	2.10	Manually	Soil Moisture Conservation Activity	Staggered Trenches	Ha.	26000.00	1.68	75.9032	12.5649	0.437	
Yadavare	1083	B C APPAJI	6*/8,6/15,6/18,6/30,	2.50	Manually	Soil Moisture Conservation Activity	Staggered Trenches	Ha.	26000.00	2.00	75.9032	12.5649	0.520	
Yadavare	1084	APPAJI	6*/10	1.40	Manually	Soil Moisture Conservation Activity	Staggered Trenches	Ha.	26000.00	1.12	75.9032	12.5649	0.291	
Yadavare	1085	K B BALAKRISHNA	6*/29,6/6,6/55p1,6/53	3.30	Manually	Soil Moisture Conservation Activity	Staggered Trenches	Ha.	26000.00	2.64	75.9032	12.5649	0.686	
Yadavare	1086	BALANNA	6*/3	2.10	Manually	Soil Moisture Conservation Activity	Staggered Trenches	Ha.	26000.00	1.68	75.9032	12.5649	0.437	
Yadavare	1087	T MADAIHAH	6*/54	1.40	Manually	Soil Moisture Conservation Activity	Staggered Trenches	Ha.	26000.00	1.12	75.9032	12.5649	0.291	

Village Name	Farmer Code	Farmer Name	Survey Number		Rate Type (Manually/ Machinery)	Activity Type (Soil Moisture Conservation Activity/ Water Harvesting Activity)	Activity Name	Unit	Unit Cost (In Rs.)	Proposed Quantity	Latitude (Deg-Min-Sec)	Longitude (Deg-Min-Sec)	Total Cost (In Lacs)	Site Photo
Yadavare	1088	T M JANARDHAN	6*/55P3	1.56	Manually	Soil Moisture Conservation Activity	Staggered Trenches	Ha.	26000.00	1.25	75.9032	12.5649	0.324	
Yadavare	1089	KEEJAN RAMAPPA	6*/57P2	1.56	Manually	Soil Moisture Conservation Activity	Staggered Trenches	Ha.	26000.00	1.25	75.9032	12.5649	0.324	
Yadavare	1090	KUMARAN K K	6*/85	0.60	Manually	Soil Moisture Conservation Activity	Staggered Trenches	Ha.	26000.00	0.48	75.9032	12.5649	0.125	
Yadavare	1091	S UDAY	6*/52	0.43	Manually	Soil Moisture Conservation Activity	Staggered Trenches	Ha.	26000.00	0.34	75.9032	12.5649	0.089	
Yadavare	1092	K B RAGHAVIAH	6*/7	0.34	Manually	Soil Moisture Conservation Activity	Staggered Trenches	Ha.	26000.00	0.27	75.9032	12.5649	0.071	
Yadavare	1093	M R KOWSHIK	6*/58P1	1.80	Manually	Soil Moisture Conservation Activity	Staggered Trenches	Ha.	26000.00	1.44	75.9032	12.5649	0.374	
Yadavare	1094	KEEJAN RAMAPPA	6*/45	1.67	Manually	Soil Moisture Conservation Activity	Staggered Trenches	Ha.	26000.00	1.34	75.9032	12.5649	0.347	
Yadavare	1095	N A GOPALA	6*/3	2.50	Manually	Soil Moisture Conservation Activity	Staggered Trenches	Ha.	26000.00	2.00	75.9032	12.5649	0.520	
Yadavare	1096	MRS. SEETHALAKSHMI	6*/51	3.20	Manually	Soil Moisture Conservation Activity	Staggered Trenches	Ha.	26000.00	2.56	75.9032	12.5649	0.666	
Yadavare	1097	K SEETALAKSHMI APP	6*/46	1.50	Manually	Soil Moisture Conservation Activity	Staggered Trenches	Ha.	26000.00	1.20	75.9032	12.5649	0.312	
Yadavare	1098	K. Seethalakshmi Appayya	6*/57	1.20	Manually	Soil Moisture Conservation Activity	Staggered Trenches	Ha.	26000.00	0.96	75.9032	12.5649	0.250	
Yadavare	1099	Perladi Manjappa	6*/56A	0.54	Manually	Soil Moisture Conservation Activity	Staggered Trenches	Ha.	26000.00	0.43	75.9032	12.5649	0.112	
Yadavare	1100	Nandini Vishwanath	6*/70.	0.98	Manually	Soil Moisture Conservation Activity	Staggered Trenches	Ha.	26000.00	0.78	75.9032	12.5649	0.204	
Yadavare	1101	Mrs. Cheluvarammani	6*/50	0.50	Manually	Soil Moisture Conservation Activity	Staggered Trenches	Ha.	26000.00	0.40	75.9032	12.5649	0.104	
Yadavare	1102	D H Viswanathanaraj Aras	6*/33P2	1.95	Manually	Soil Moisture Conservation Activity	Staggered Trenches	Ha.	26000.00	1.56	75.9032	12.5649	0.406	
Yadavare	1103	D u varadarajay arus	6*/59	0.80	Manually	Soil Moisture Conservation Activity	Staggered Trenches	Ha.	26000.00	0.64	75.9032	12.5649	0.166	
Yadavare	1104	Lakshamma	6*/69.	2.80	Manually	Soil Moisture Conservation Activity	Staggered Trenches	Ha.	26000.00	2.24	75.9032	12.5649	0.582	

Village Name	Farmer Code	Farmer Name	Survey Number		Rate Type (Manually/ Machinery)	Activity Type (Soil Moisture Conservation Activity/ Water Harvesting Activity)	Activity Name	Unit	Unit Cost (In Rs.)	Proposed Quantity	Latitude (Deg-Min-Sec)	Longitude (Deg-Min-Sec)	Total Cost (In Lacs)	Site Photo
Yadavare	1105	K P Savitri	6*/62	2.70	Manually	Soil Moisture Conservation Activity	Staggered Trenches	Ha.	26000.00	2.16	75.9032	12.5649	0.562	
Yadavare	1106	Saraswati	6*/25	3.00	Manually	Soil Moisture Conservation Activity	Staggered Trenches	Ha.	26000.00	2.40	75.9032	12.5649	0.624	
Yadavare	1107	Mrs. Padma	6*/25	0.80	Manually	Soil Moisture Conservation Activity	Staggered Trenches	Ha.	26000.00	0.64	75.9032	12.5649	0.166	
Yadavare	1108	K P Savitri	6*/25	2.60	Manually	Soil Moisture Conservation Activity	Staggered Trenches	Ha.	26000.00	2.08	75.9032	12.5649	0.541	
Yadavare	1109	Mrs. Padma	6*/43	2.80	Manually	Soil Moisture Conservation Activity	Staggered Trenches	Ha.	26000.00	2.24	75.9032	12.5649	0.582	
Yadavare	1110	K P Savitri	6**/47	8.00	Manually	Soil Moisture Conservation Activity	Staggered Trenches	Ha.	26000.00	6.40	75.9032	12.5649	1.664	
Yadavare	1111	Mrs. Padma	6**/47	2.00	Manually	Soil Moisture Conservation Activity	Staggered Trenches	Ha.	26000.00	1.60	75.9032	12.5649	0.416	
Yadavare	1112	K P Savitri	6*/60P2	2.50	Manually	Soil Moisture Conservation Activity	Staggered Trenches	Ha.	26000.00	2.00	75.9032	12.5649	0.520	
Yadavare	1113	Saraswati	6*/72,6/70	1.50	Manually	Soil Moisture Conservation Activity	Staggered Trenches	Ha.	26000.00	1.20	75.9032	12.5649	0.312	
Yadavare	1114	M S Ponnappa	6*/36	2.60	Manually	Soil Moisture Conservation Activity	Staggered Trenches	Ha.	26000.00	2.08	75.9032	12.5649	0.541	
Yadavare	1115	K P Savitri	6*/58P2	0.90	Manually	Soil Moisture Conservation Activity	Staggered Trenches	Ha.	26000.00	0.72	75.9032	12.5649	0.187	
Yadavare	1116	M S Ponnappa	6*/37,6/13	1.30	Manually	Soil Moisture Conservation Activity	Staggered Trenches	Ha.	26000.00	1.04	75.9032	12.5649	0.270	
Yadavare	1117	Mrs. Savitri K / P /	6*/55P2	0.77	Manually	Soil Moisture Conservation Activity	Staggered Trenches	Ha.	26000.00	0.62	75.9032	12.5649	0.160	
Yadavare	1118	MN Bellillappa	6*/33P1, 6/5	4.20	Manually	Soil Moisture Conservation Activity	Staggered Trenches	Ha.	26000.00	3.36	75.9032	12.5649	0.874	
Yadavare	1119	Macchanda Nachappa	6*/27	3.40	Manually	Soil Moisture Conservation Activity	Staggered Trenches	Ha.	26000.00	2.72	75.9032	12.5649	0.707	
Yadavare	1120	0	6*/27	1.30	Manually	Soil Moisture Conservation Activity	Staggered Trenches	Ha.	26000.00	1.04	75.9032	12.5649	0.270	
Yadavare	1121	MN Bellillappa	6*/19	4.30	Manually	Soil Moisture Conservation Activity	Staggered Trenches	Ha.	26000.00	3.44	75.9032	12.5649	0.894	

Village Name	Farmer Code	Farmer Name	Survey Number		Rate Type (Manually/Machinery)	Activity Type (Soil Moisture Conservation Activity/ Water Harvesting Activity)	Activity Name	Unit	Unit Cost (In Rs.)	Proposed Quantity	Latitude (Deg-Min-Sec)	Longitude (Deg-Min-Sec)	Total Cost (In Lacs)	Site Photo
Yadavare	1122	MN Changappa	6/*34P1,6/28	8.10	Manually	Soil Moisture Conservation Activity	Staggered Trenches	Ha.	26000.00	6.48	75.9032	12.5649	1.685	
Yadavare	1123	M.A. Nachappa	6*/13	2.00	Manually	Soil Moisture Conservation Activity	Staggered Trenches	Ha.	26000.00	1.60	75.9032	12.5649	0.416	
Yadavare	1124	Uttayya	6*/14	0.70	Manually	Soil Moisture Conservation Activity	Staggered Trenches	Ha.	26000.00	0.56	75.9032	12.5649	0.146	
Yadavare	1125	K P Savitri	7*/6	2.10	Manually	Soil Moisture Conservation Activity	Staggered Trenches	Ha.	26000.00	1.68	75.9032	12.5649	0.437	
Yadavare	1126	Manavattira Appayya	7*/2	0.30	Manually	Soil Moisture Conservation Activity	Staggered Trenches	Ha.	26000.00	0.24	75.9032	12.5649	0.062	
Yadavare	1127	Mrs. Padma	7**/4	0.30	Manually	Soil Moisture Conservation Activity	Staggered Trenches	Ha.	26000.00	0.24	75.9032	12.5649	0.062	
Yadavare	1128	A Nayanya of Kalareramma	7*/5	1.00	Manually	Soil Moisture Conservation Activity	Staggered Trenches	Ha.	26000.00	0.80	75.9032	12.5649	0.208	
Yadavare	1129	Mrs. Sharda Murugappan	7*/3,8/1,8/2	1.20	Manually	Soil Moisture Conservation Activity	Staggered Trenches	Ha.	26000.00	0.96	75.9032	12.5649	0.250	
Yadavare	1130	Appaji	9*/*,10/2	1.80	Manually	Soil Moisture Conservation Activity	Staggered Trenches	Ha.	26000.00	1.44	75.9032	12.5649	0.374	
Yadavare	1131	K P Savitri	10*/1,11/3	1.20	Manually	Soil Moisture Conservation Activity	Staggered Trenches	Ha.	26000.00	0.96	75.9032	12.5649	0.250	
Yadavare	1132	Kirigandur Lingappa	11*/1	0.30	Manually	Soil Moisture Conservation Activity	Staggered Trenches	Ha.	26000.00	0.24	75.9032	12.5649	0.062	
Yadavare	1133	Saraswati	11*/2,11/5,11/7,11/3	0.25	Manually	Soil Moisture Conservation Activity	Staggered Trenches	Ha.	26000.00	0.20	75.9032	12.5649	0.052	
Yadavare	1134	B C Appaji	11*/6	3.20	Manually	Soil Moisture Conservation Activity	Staggered Trenches	Ha.	26000.00	2.56	75.9032	12.5649	0.666	
Yadavare	1135	B.C. Snappa	11*/8	4.10	Manually	Soil Moisture Conservation Activity	Staggered Trenches	Ha.	26000.00	3.28	75.9032	12.5649	0.853	
Yadavare	1136	0	11*/8	1.30	Manually	Soil Moisture Conservation Activity	Staggered Trenches	Ha.	26000.00	1.04	75.9032	12.5649	0.270	
Yadavare	1137	K P Savitri	12*/*	4.20	Manually	Soil Moisture Conservation Activity	Staggered Trenches	Ha.	26000.00	3.36	75.9032	12.5649	0.874	
Yadavare	1138	Saraswati	13*/*	4.20	Manually	Soil Moisture Conservation Activity	Staggered Trenches	Ha.	26000.00	3.36	75.9032	12.5649	0.874	

Village Name	Farmer Code	Farmer Name	Survey Number		Rate Type (Manually/ Machinery)	Activity Type (Soil Moisture Conservation Activity/ Water Harvesting Activity)	Activity Name	Unit	Unit Cost (In Rs.)	Proposed Quantity	Latitude (Deg-Min-Sec)	Longitude (Deg-Min-Sec)	Total Cost (In Lacs)	Site Photo
Yadavare	1139	B / M / DAVYYA	14/*2	0.70	Manually	Soil Moisture Conservation Activity	Staggered Trenches	Ha.	26000.00	0.56	75.9032	12.5649	0.146	
Yadavare	1140	Saraswati	15/*1	2.60	Manually	Soil Moisture Conservation Activity	Staggered Trenches	Ha.	26000.00	2.08	75.9032	12.5649	0.541	
Yadavare	1141	Nanyaya	15/*2	0.90	Manually	Soil Moisture Conservation Activity	Staggered Trenches	Ha.	26000.00	0.72	75.9032	12.5649	0.187	
Yadavare	1142	Saraswati	15/*8	1.30	Manually	Soil Moisture Conservation Activity	Staggered Trenches	Ha.	26000.00	1.04	75.9032	12.5649	0.270	
Yadavare	1143	B C Appaji	15/*3	0.77	Manually	Soil Moisture Conservation Activity	Staggered Trenches	Ha.	26000.00	0.62	75.9032	12.5649	0.160	
Yadavare	1144	B C Madappa	15/*7	4.20	Manually	Soil Moisture Conservation Activity	Staggered Trenches	Ha.	26000.00	3.36	75.9032	12.5649	0.874	
Yadavare	1145	0	15/*7	3.40	Manually	Soil Moisture Conservation Activity	Staggered Trenches	Ha.	26000.00	2.72	75.9032	12.5649	0.707	
Yadavare	1146	K B Raghavaiah	16/**	1.30	Manually	Soil Moisture Conservation Activity	Staggered Trenches	Ha.	26000.00	1.04	75.9032	12.5649	0.270	
Yadavare	1147	Appaji	17/**	4.30	Manually	Soil Moisture Conservation Activity	Staggered Trenches	Ha.	26000.00	3.44	75.9032	12.5649	0.894	
Yadavare	1148	MS Ponnappa	19/*4	8.10	Manually	Soil Moisture Conservation Activity	Staggered Trenches	Ha.	26000.00	6.48	75.9032	12.5649	1.685	
Yadavare	1149	M.S.Kalappa	19/*12	2.00	Manually	Soil Moisture Conservation Activity	Staggered Trenches	Ha.	26000.00	1.60	75.9032	12.5649	0.416	
Yadavare	1150	MS Muthappa	19/*14	0.70	Manually	Soil Moisture Conservation Activity	Staggered Trenches	Ha.	26000.00	0.56	75.9032	12.5649	0.146	
Yadavare	1151	M.S.Kalappa	19/*13	2.10	Manually	Soil Moisture Conservation Activity	Staggered Trenches	Ha.	26000.00	1.68	75.9032	12.5649	0.437	
Yadavare	1152	Achaiah M N	19/*2	0.30	Manually	Soil Moisture Conservation Activity	Staggered Trenches	Ha.	26000.00	0.24	75.9032	12.5649	0.062	
Yadavare	1153	M D Ganesh	19/*3	0.30	Manually	Soil Moisture Conservation Activity	Staggered Trenches	Ha.	26000.00	0.24	75.9032	12.5649	0.062	
Yadavare	1154	MS Ponnappa	19/*6	1.00	Manually	Soil Moisture Conservation Activity	Staggered Trenches	Ha.	26000.00	0.80	75.9032	12.5649	0.208	
Yadavare	1155	M.S.Kalappa	19/*8	1.20	Manually	Soil Moisture Conservation Activity	Staggered Trenches	Ha.	26000.00	0.96	75.9032	12.5649	0.250	

Village Name	Farmer Code	Farmer Name	Survey Number		Rate Type (Manually/ Machinery)	Activity Type (Soil Moisture Conservation Activity/ Water Harvesting Activity)	Activity Name	Unit	Unit Cost (In Rs.)	Proposed Quantity	Latitude (Deg-Min-Sec)	Longitude (Deg-Min-Sec)	Total Cost (In Lacs)	Site Photo
Yadavare	1156	MS Muthappa	19/*/7	1.80	Manually	Soil Moisture Conservation Activity	Staggered Trenches	Ha.	26000.00	1.44	75.9032	12.5649	0.374	
Yadavare	1157	Lingerie Ponnappa	20/*/4	1.20	Manually	Soil Moisture Conservation Activity	Staggered Trenches	Ha.	26000.00	0.96	75.9032	12.5649	0.250	
Yadavare	1158	K / T / Pooviya	20/*/2	0.30	Manually	Soil Moisture Conservation Activity	Staggered Trenches	Ha.	26000.00	0.24	75.9032	12.5649	0.062	
Yadavare	1159	Bhaskara k k.	20/*/24	0.25	Manually	Soil Moisture Conservation Activity	Staggered Trenches	Ha.	26000.00	0.20	75.9032	12.5649	0.052	
Yadavare	1160	M H Thimayya	20/*/12	3.20	Manually	Soil Moisture Conservation Activity	Staggered Trenches	Ha.	26000.00	2.56	75.9032	12.5649	0.666	
Yadavare	1161	M / L / Ravindra	20/*/11	4.10	Manually	Soil Moisture Conservation Activity	Staggered Trenches	Ha.	26000.00	3.28	75.9032	12.5649	0.853	
Yadavare	1162	Kripal of Mrs. Suu	20/*/10P2	1.30	Manually	Soil Moisture Conservation Activity	Staggered Trenches	Ha.	26000.00	1.04	75.9032	12.5649	0.270	
Yadavare	1163	BD Suresh	20/*/17	4.20	Manually	Soil Moisture Conservation Activity	Staggered Trenches	Ha.	26000.00	3.36	75.9032	12.5649	0.874	
Yadavare	1164	DP Nanaiah	20/*/19	4.20	Manually	Soil Moisture Conservation Activity	Staggered Trenches	Ha.	26000.00	3.36	75.9032	12.5649	0.874	
Yadavare	1165	N G Kiran	20/*/8	0.70	Manually	Soil Moisture Conservation Activity	Staggered Trenches	Ha.	26000.00	0.56	75.9032	12.5649	0.146	
Yadavare	1166	N B Chinnappa	20/*/9	0.80	Manually	Soil Moisture Conservation Activity	Staggered Trenches	Ha.	26000.00	0.64	75.9032	12.5649	0.166	
Yadavare	1167	N G Devaki	20/*/1	3.00	Manually	Soil Moisture Conservation Activity	Staggered Trenches	Ha.	26000.00	2.40	75.9032	12.5649	0.624	
Yadavare	1168	N / A / Kaverappa	20/*/6	4.00	Manually	Soil Moisture Conservation Activity	Staggered Trenches	Ha.	26000.00	3.20	75.9032	12.5649	0.832	
Yadavare	1169	BD Suresh	20/*/18	0.20	Manually	Soil Moisture Conservation Activity	Staggered Trenches	Ha.	26000.00	0.16	75.9032	12.5649	0.042	
Yadavare	1170	P.C.Lokanath	20/*/14	0.10	Manually	Soil Moisture Conservation Activity	Staggered Trenches	Ha.	26000.00	0.08	75.9032	12.5649	0.021	
Yadavare	1171	K M Madappa	20/*/10P1	0.80	Manually	Soil Moisture Conservation Activity	Staggered Trenches	Ha.	26000.00	0.64	75.9032	12.5649	0.166	
Yadavare	1172	M.Akkamma Karumbayya	20/*/15	1.85	Manually	Soil Moisture Conservation Activity	Staggered Trenches	Ha.	26000.00	1.48	75.9032	12.5649	0.385	

Village Name	Farmer Code	Farmer Name	Survey Number		Rate Type (Manually/ Machinery)	Activity Type (Soil Moisture Conservation Activity/ Water Harvesting Activity)	Activity Name	Unit	Unit Cost (In Rs.)	Proposed Quantity	Latitude (Deg-Min-Sec)	Longitude (Deg-Min-Sec)	Total Cost (In Lacs)	Site Photo
Yadavare	1173	DV Padmakara Raje Aras	20/*5	4.50	Manually	Soil Moisture Conservation Activity	Staggered Trenches	Ha.	26000.00	3.60	75.9032	12.5649	0.936	
Yadavare	1174	Gramdevaru	22/*/*	2.00	Manually	Soil Moisture Conservation Activity	Staggered Trenches	Ha.	26000.00	1.60	75.9032	12.5649	0.416	
Yadavare	1175	Lingerie Ponnappa	24/*/*	0.85	Manually	Soil Moisture Conservation Activity	Staggered Trenches	Ha.	26000.00	0.68	75.9032	12.5649	0.177	
Yadavare	1176	Mr. M / T / Subbayya	26/*3	0.40	Manually	Soil Moisture Conservation Activity	Staggered Trenches	Ha.	26000.00	0.32	75.9032	12.5649	0.083	
Yadavare	1177	M.Akkamma Karumbayya	26/*/*	0.22	Manually	Soil Moisture Conservation Activity	Staggered Trenches	Ha.	26000.00	0.18	75.9032	12.5649	0.046	
Yadavare	1178	0	26/*/*	0.75	Manually	Soil Moisture Conservation Activity	Staggered Trenches	Ha.	26000.00	0.60	75.9032	12.5649	0.156	
Yadavare	1179	M H Thimayya	26/*/*	4.50	Manually	Soil Moisture Conservation Activity	Staggered Trenches	Ha.	26000.00	3.60	75.9032	12.5649	0.936	
Yadavare	1180	Lingerie Ponnappa	27/*5,27/1,27/4	0.65	Manually	Soil Moisture Conservation Activity	Staggered Trenches	Ha.	26000.00	0.52	75.9032	12.5649	0.135	
Yadavare	1181	P.C.Lokanath	29/*/*	0.65	Manually	Soil Moisture Conservation Activity	Staggered Trenches	Ha.	26000.00	0.52	75.9032	12.5649	0.135	
Yadavare	1182	Lingerie Ponnappa	30/*/*	0.65	Manually	Soil Moisture Conservation Activity	Staggered Trenches	Ha.	26000.00	0.52	75.9032	12.5649	0.135	
Yadavare	1183	L / M / Ponnappa	31/*/*	5.20	Manually	Soil Moisture Conservation Activity	Staggered Trenches	Ha.	26000.00	4.16	75.9032	12.5649	1.082	
Yadavare	1184	MS Muthappa	32/*3	4.00	Manually	Soil Moisture Conservation Activity	Staggered Trenches	Ha.	26000.00	3.20	75.9032	12.5649	0.832	
Yadavare	1185	MS Ponnappa	32/*1	0.85	Manually	Soil Moisture Conservation Activity	Staggered Trenches	Ha.	26000.00	0.68	75.9032	12.5649	0.177	
Yadavare	1186	K B Balakrishna	34/*1,34/2,34/5/3	0.50	Manually	Soil Moisture Conservation Activity	Staggered Trenches	Ha.	26000.00	0.40	75.9032	12.5649	0.104	
Yadavare	1187	L / M / Ponnappa	36/*3	0.80	Manually	Soil Moisture Conservation Activity	Staggered Trenches	Ha.	26000.00	0.64	75.9032	12.5649	0.166	
Yadavare	1188	B / C / Madappa	36/*5	4.50	Manually	Soil Moisture Conservation Activity	Staggered Trenches	Ha.	26000.00	3.60	75.9032	12.5649	0.936	
Yadavare	1189	M H Thimayya	36/*4	2.00	Manually	Soil Moisture Conservation Activity	Staggered Trenches	Ha.	26000.00	1.60	75.9032	12.5649	0.416	

Village Name	Farmer Code	Farmer Name	Survey Number		Rate Type (Manually/ Machinery)	Activity Type (Soil Moisture Conservation Activity/ Water Harvesting Activity)	Activity Name	Unit	Unit Cost (In Rs.)	Proposed Quantity	Latitude (Deg-Min-Sec)	Longitude (Deg-Min-Sec)	Total Cost (In Lacs)	Site Photo
Yadavare	1190	B. D. Leilakumar	36/*8	2.50	Manually	Soil Moisture Conservation Activity	Staggered Trenches	Ha.	26000.00	2.00	75.9032	12.5649	0.520	
Yadavare	1191	M H Thimayya	36/*9,36/6	3.50	Manually	Soil Moisture Conservation Activity	Staggered Trenches	Ha.	26000.00	2.80	75.9032	12.5649	0.728	
Yadavare	1192	P / K / Bhaskara	36/*7	0.85	Manually	Soil Moisture Conservation Activity	Staggered Trenches	Ha.	26000.00	0.68	75.9032	12.5649	0.177	
Yadavare	1193	D H Viswanathanaraj Aras	36/*11	1.50	Manually	Soil Moisture Conservation Activity	Staggered Trenches	Ha.	26000.00	1.20	75.9032	12.5649	0.312	
Yadavare	1194	K / S / Lalitha	36/*2	0.45	Manually	Soil Moisture Conservation Activity	Staggered Trenches	Ha.	26000.00	0.36	75.9032	12.5649	0.094	
Yadavare	1195	Basavanna is the god	37/**	1.40	Manually	Soil Moisture Conservation Activity	Staggered Trenches	Ha.	26000.00	1.12	75.9032	12.5649	0.291	
Yadavare	1196	B / C / Madappa	38/**	3.50	Manually	Soil Moisture Conservation Activity	Staggered Trenches	Ha.	26000.00	2.80	75.9032	12.5649	0.728	
Yadavare	1197	N G Kiran	40/**	1.52	Manually	Soil Moisture Conservation Activity	Staggered Trenches	Ha.	26000.00	1.22	75.9032	12.5649	0.316	
Yadavare	1198	N B Ramachandra	40/**	2.00	Manually	Soil Moisture Conservation Activity	Staggered Trenches	Ha.	26000.00	1.60	75.9032	12.5649	0.416	
Yadavare	1199	Uttayya	42/**	0.90	Manually	Soil Moisture Conservation Activity	Staggered Trenches	Ha.	26000.00	0.72	75.9032	12.5649	0.187	
Yadavare	1200	N G Kiran	43/*2	0.40	Manually	Soil Moisture Conservation Activity	Staggered Trenches	Ha.	26000.00	0.32	75.9032	12.5649	0.083	
Yadavare	1201	N B Chinnappa	43/*2	0.45	Manually	Soil Moisture Conservation Activity	Staggered Trenches	Ha.	26000.00	0.36	75.9032	12.5649	0.094	
Yadavare	1202	M / B / Eerappa	44/*1P2	0.42	Manually	Soil Moisture Conservation Activity	Staggered Trenches	Ha.	26000.00	0.34	75.9032	12.5649	0.087	
Yadavare	1203	N / B / Ramachandra	44/*3	0.70	Manually	Soil Moisture Conservation Activity	Staggered Trenches	Ha.	26000.00	0.56	75.9032	12.5649	0.146	
Yadavare	1204	Basappa of Vakkaligara L	44/*2	0.70	Manually	Soil Moisture Conservation Activity	Staggered Trenches	Ha.	26000.00	0.56	75.9032	12.5649	0.146	
Yadavare	1205	Chennamma	46/**	0.70	Manually	Soil Moisture Conservation Activity	Staggered Trenches	Ha.	26000.00	0.56	75.9032	12.5649	0.146	
Yadavare	1206	K / S / Lalitha	47/**	0.70	Manually	Soil Moisture Conservation Activity	Staggered Trenches	Ha.	26000.00	0.56	75.9032	12.5649	0.146	

Village Name	Farmer Code	Farmer Name	Survey Number		Rate Type (Manually/Machinery)	Activity Type (Soil Moisture Conservation Activity/ Water Harvesting Activity)	Activity Name	Unit	Unit Cost (In Rs.)	Proposed Quantity	Latitude (Deg-Min-Sec)	Longitude (Deg-Min-Sec)	Total Cost (In Lacs)	Site Photo
Yadavare	1207	M / B / Mallamma	48/*/*	5.00	Manually	Soil Moisture Conservation Activity	Staggered Trenches	Ha.	26000.00	4.00	75.9032	12.5649	1.040	
Yadavare	1208	Ismail Barry	49/*/*	1.50	Manually	Soil Moisture Conservation Activity	Staggered Trenches	Ha.	26000.00	1.20	75.9032	12.5649	0.312	
Yadavare	1209	M / B / Eerappa	50/*/2	1.50	Manually	Soil Moisture Conservation Activity	Staggered Trenches	Ha.	26000.00	1.20	75.9032	12.5649	0.312	
Yadavare	1210	Basappa of Vakkaligara L	50/*/1,50/3,50/4	3.20	Manually	Soil Moisture Conservation Activity	Staggered Trenches	Ha.	26000.00	2.56	75.9032	12.5649	0.666	
Yadavare	1211	Uttayya	51/*/1P1,51/3	3.00	Manually	Soil Moisture Conservation Activity	Staggered Trenches	Ha.	26000.00	2.40	75.9032	12.5649	0.624	
Yadavare	1212	N B Ramachandra	51/*/2	4.00	Manually	Soil Moisture Conservation Activity	Staggered Trenches	Ha.	26000.00	3.20	75.9032	12.5649	0.832	
Yadavare	1213	N G Kiran	51/*/2	0.20	Manually	Soil Moisture Conservation Activity	Staggered Trenches	Ha.	26000.00	0.16	75.9032	12.5649	0.042	
Yadavare	1214	M / B / Sivakumara	52/*/1	0.10	Manually	Soil Moisture Conservation Activity	Staggered Trenches	Ha.	26000.00	0.08	75.9032	12.5649	0.021	
Yadavare	1215	L / A / Sushyamma	52/*/2	0.80	Manually	Soil Moisture Conservation Activity	Staggered Trenches	Ha.	26000.00	0.64	75.9032	12.5649	0.166	
Yadavare	1216	N G Kirtiprasad	54/*/*,55/4	1.85	Manually	Soil Moisture Conservation Activity	Staggered Trenches	Ha.	26000.00	1.48	75.9032	12.5649	0.385	
Yadavare	1217	D J Nanjappa	55/*/11	4.50	Manually	Soil Moisture Conservation Activity	Staggered Trenches	Ha.	26000.00	3.60	75.9032	12.5649	0.936	
Yadavare	1218	N B Chinnappa	55/*/1,55/3	2.00	Manually	Soil Moisture Conservation Activity	Staggered Trenches	Ha.	26000.00	1.60	75.9032	12.5649	0.416	
Yadavare	1219	NG Kiran	55/*/6	0.85	Manually	Soil Moisture Conservation Activity	Staggered Trenches	Ha.	26000.00	0.68	75.9032	12.5649	0.177	
Yadavare	1220	N B Chinnappa	55/*/7,55/9	0.40	Manually	Soil Moisture Conservation Activity	Staggered Trenches	Ha.	26000.00	0.32	75.9032	12.5649	0.083	
Yadavare	1221	Devaki	55/*/10	0.22	Manually	Soil Moisture Conservation Activity	Staggered Trenches	Ha.	26000.00	0.18	75.9032	12.5649	0.046	
Yadavare	1222	Hanumantha Shetty	55/*/2	0.75	Manually	Soil Moisture Conservation Activity	Staggered Trenches	Ha.	26000.00	0.60	75.9032	12.5649	0.156	
Yadavare	1223	Uttayya	55/*/8	4.50	Manually	Soil Moisture Conservation Activity	Staggered Trenches	Ha.	26000.00	3.60	75.9032	12.5649	0.936	

Village Name	Farmer Code	Farmer Name	Survey Number		Rate Type (Manually/ Machinery)	Activity Type (Soil Moisture Conservation Activity/ Water Harvesting Activity)	Activity Name	Unit	Unit Cost (In Rs.)	Proposed Quantity	Latitude (Deg-Min-Sec)	Longitude (Deg-Min-Sec)	Total Cost (In Lacs)	Site Photo
Yadavare	1224	D J Nanjappa	57/*,*59	0.65	Manually	Soil Moisture Conservation Activity	Staggered Trenches	Ha.	26000.00	0.52	75.9032	12.5649	0.135	
Yadavare	1225	N G Kirtiprasad	60/*/1	0.65	Manually	Soil Moisture Conservation Activity	Staggered Trenches	Ha.	26000.00	0.52	75.9032	12.5649	0.135	
Yadavare	1226	D J Nanjappa	60/*/2	0.65	Manually	Soil Moisture Conservation Activity	Staggered Trenches	Ha.	26000.00	0.52	75.9032	12.5649	0.135	
Yadavare	1227	PB Ananda.	61/*/1	5.20	Manually	Soil Moisture Conservation Activity	Staggered Trenches	Ha.	26000.00	4.16	75.9032	12.5649	1.082	
Yadavare	1228	Excursion	61/*/2	4.00	Manually	Soil Moisture Conservation Activity	Staggered Trenches	Ha.	26000.00	3.20	75.9032	12.5649	0.832	
Yadavare	1229	S D Chennappa	62/*/2	0.85	Manually	Soil Moisture Conservation Activity	Staggered Trenches	Ha.	26000.00	0.68	75.9032	12.5649	0.177	
Yadavare	1230	B L Muthanna	62/*/3	0.50	Manually	Soil Moisture Conservation Activity	Staggered Trenches	Ha.	26000.00	0.40	75.9032	12.5649	0.104	
Yadavare	1231	Mrs. Noruru Channamma	62/*/1	0.80	Manually	Soil Moisture Conservation Activity	Staggered Trenches	Ha.	26000.00	0.64	75.9032	12.5649	0.166	
Yadavare	1232	N B Eerappa	62/*/1p1	4.50	Manually	Soil Moisture Conservation Activity	Staggered Trenches	Ha.	26000.00	3.60	75.9032	12.5649	0.936	
Yadavare	1233	Mrs. Seethalakshmi Appia	66/*/*67,	2.00	Manually	Soil Moisture Conservation Activity	Staggered Trenches	Ha.	26000.00	1.60	75.9032	12.5649	0.416	
Yadavare	1234	N.A. Bojamma	68/*/*	2.50	Manually	Soil Moisture Conservation Activity	Staggered Trenches	Ha.	26000.00	2.00	75.9032	12.5649	0.520	
Yadavare	1235	K A Ibrahim	68/*/*	3.50	Manually	Soil Moisture Conservation Activity	Staggered Trenches	Ha.	26000.00	2.80	75.9032	12.5649	0.728	
Yadavare	1236	M / A / YATES	69/*/2	0.85	Manually	Soil Moisture Conservation Activity	Staggered Trenches	Ha.	26000.00	0.68	75.9032	12.5649	0.177	
Yadavare	1237	Mallachira L. Umesh	69/*/3	1.50	Manually	Soil Moisture Conservation Activity	Staggered Trenches	Ha.	26000.00	1.20	75.9032	12.5649	0.312	
Yadavare	1238	S. Mukunda	69/*/4	0.45	Manually	Soil Moisture Conservation Activity	Staggered Trenches	Ha.	26000.00	0.36	75.9032	12.5649	0.094	
Yadavare	1239	K / Tukra	69/*/1A	1.40	Manually	Soil Moisture Conservation Activity	Staggered Trenches	Ha.	26000.00	1.12	75.9032	12.5649	0.291	
Yadavare	1240	N B Eerappa	71/*/2,72,	3.50	Manually	Soil Moisture Conservation Activity	Staggered Trenches	Ha.	26000.00	2.80	75.9032	12.5649	0.728	

Village Name	Farmer Code	Farmer Name	Survey Number		Rate Type (Manually/ Machinery)	Activity Type (Soil Moisture Conservation Activity/ Water Harvesting Activity)	Activity Name	Unit	Unit Cost (In Rs.)	Proposed Quantity	Latitude (Deg-Min-Sec)	Longitude (Deg-Min-Sec)	Total Cost (In Lacs)	Site Photo
Yadavare	1241	Kripal of Mrs. Suu	74/*/5	1.52	Manually	Soil Moisture Conservation Activity	Staggered Trenches	Ha.	26000.00	1.22	75.9032	12.5649	0.316	
Yadavare	1242	C M Ramappa	74/*/9,74/7	2.00	Manually	Soil Moisture Conservation Activity	Staggered Trenches	Ha.	26000.00	1.60	75.9032	12.5649	0.416	
Yadavare	1243	M / A / Yashoda	74/*/6,74/9	0.90	Manually	Soil Moisture Conservation Activity	Staggered Trenches	Ha.	26000.00	0.72	75.9032	12.5649	0.187	
Yadavare	1244	K D Yashodha	74/*/3	0.40	Manually	Soil Moisture Conservation Activity	Staggered Trenches	Ha.	26000.00	0.32	75.9032	12.5649	0.083	
Yadavare	1245	M / L / Ravindra	75/*/*	0.45	Manually	Soil Moisture Conservation Activity	Staggered Trenches	Ha.	26000.00	0.36	75.9032	12.5649	0.094	
Yadavare	1246	Mrs. Seethalakshmi Appia	76/*/*	0.42	Manually	Soil Moisture Conservation Activity	Staggered Trenches	Ha.	26000.00	0.34	75.9032	12.5649	0.087	
Yadavare	1247	N B Eerappa	77/*/1	0.70	Manually	Soil Moisture Conservation Activity	Staggered Trenches	Ha.	26000.00	0.56	75.9032	12.5649	0.146	
Yadavare	1248	M / R / Vanajakshi	77/*/1P1,77/2	0.70	Manually	Soil Moisture Conservation Activity	Staggered Trenches	Ha.	26000.00	0.56	75.9032	12.5649	0.146	
Yadavare	1249	Mallachira Kushalappa Ya	79/*/*,80/1	0.70	Manually	Soil Moisture Conservation Activity	Staggered Trenches	Ha.	26000.00	0.56	75.9032	12.5649	0.146	
Yadavare	1250	Yan / B / Irappa	80/*/*	0.70	Manually	Soil Moisture Conservation Activity	Staggered Trenches	Ha.	26000.00	0.56	75.9032	12.5649	0.146	
Yadavare	1251	ML Umesh	80/*/2	5.00	Manually	Soil Moisture Conservation Activity	Staggered Trenches	Ha.	26000.00	4.00	75.9032	12.5649	1.040	
Yadavare	1252	M / L / Appayya Yane Na	81/*/2,81/3	1.50	Manually	Soil Moisture Conservation Activity	Staggered Trenches	Ha.	26000.00	1.20	75.9032	12.5649	0.312	
Yadavare	1253	M / A / YATES	81/*/3	1.50	Manually	Soil Moisture Conservation Activity	Staggered Trenches	Ha.	26000.00	1.20	75.9032	12.5649	0.312	
Yadavare	1254	Kripal of Mrs. Suu	83/*/*	4.00	Manually	Soil Moisture Conservation Activity	Staggered Trenches	Ha.	26000.00	3.20	75.9032	12.5649	0.832	
Yadavare	1255	M A YASHODA	84/*/*,85/1,85/2	0.85	Manually	Soil Moisture Conservation Activity	Staggered Trenches	Ha.	26000.00	0.68	75.9032	12.5649	0.177	
Yadavare	1256	Ponnappa	87/*/*	0.50	Manually	Soil Moisture Conservation Activity	Staggered Trenches	Ha.	26000.00	0.40	75.9032	12.5649	0.104	
Adinaduru	1257	M.K Raju	1/*/1	0.50	Manually	Soil Moisture Conservation Activity	Staggered Trenches	Ha.	26000.00	0.40	75.9032	12.5649	0.104	

Village Name	Farmer Code	Farmer Name	Survey Number		Rate Type (Manually/ Machinery)	Activity Type (Soil Moisture Conservation Activity/ Water Harvesting Activity)	Activity Name	Unit	Unit Cost (In Rs.)	Proposed Quantity	Latitude (Deg-Min-Sec)	Longitude (Deg-Min-Sec)	Total Cost (In Lacs)	Site Photo
Adinaduru	1258	N.E Lalitha	1/*/1	0.70	Manually	Soil Moisture Conservation Activity	Staggered Trenches	Ha.	26000.00	0.56	75.9032	12.5649	0.146	
Adinaduru	1259	S.E Annaiaha	1/*/1	0.20	Manually	Soil Moisture Conservation Activity	Staggered Trenches	Ha.	26000.00	0.16	75.9032	12.5649	0.042	
Adinaduru	1260	G.J Ramesh	1/*/1	0.10	Manually	Soil Moisture Conservation Activity	Staggered Trenches	Ha.	26000.00	0.08	75.9032	12.5649	0.021	
Adinaduru	1261	P.V Krishna	1/*/1	0.30	Manually	Soil Moisture Conservation Activity	Staggered Trenches	Ha.	26000.00	0.24	75.9032	12.5649	0.062	
Adinaduru	1262	V.S Latha	1/*/1	0.70	Manually	Soil Moisture Conservation Activity	Staggered Trenches	Ha.	26000.00	0.56	75.9032	12.5649	0.146	
Adinaduru	1263	V.S Latha	1/*/1	1.80	Manually	Soil Moisture Conservation Activity	Staggered Trenches	Ha.	26000.00	1.44	75.9032	12.5649	0.374	
Adinaduru	1264	H.M Kaveri	1/*/1	1.20	Manually	Soil Moisture Conservation Activity	Staggered Trenches	Ha.	26000.00	0.96	75.9032	12.5649	0.250	
Adinaduru	1265	H.N Kadara	1/*/1	0.98	Manually	Soil Moisture Conservation Activity	Staggered Trenches	Ha.	26000.00	0.78	75.9032	12.5649	0.204	
Adinaduru	1266	O.R Mani	1/*/10	0.50	Manually	Soil Moisture Conservation Activity	Staggered Trenches	Ha.	26000.00	0.40	75.9032	12.5649	0.104	
Adinaduru	1267	K.K Shiva	1/*/100	0.70	Manually	Soil Moisture Conservation Activity	Staggered Trenches	Ha.	26000.00	0.56	75.9032	12.5649	0.146	
Adinaduru	1268	Kamalakshi	1/*/101	0.40	Manually	Soil Moisture Conservation Activity	Staggered Trenches	Ha.	26000.00	0.32	75.9032	12.5649	0.083	
Adinaduru	1269	P.B Ratna	1/*/102	0.30	Manually	Soil Moisture Conservation Activity	Staggered Trenches	Ha.	26000.00	0.24	75.9032	12.5649	0.062	
Adinaduru	1270	P.B Ratna	1/*/102	0.30	Manually	Soil Moisture Conservation Activity	Staggered Trenches	Ha.	26000.00	0.24	75.9032	12.5649	0.062	
Adinaduru	1271	K.K Shashidaran	1/*/103	0.90	Manually	Soil Moisture Conservation Activity	Staggered Trenches	Ha.	26000.00	0.72	75.9032	12.5649	0.187	
Adinaduru	1272	O.R Mani	1/*/11	0.80	Manually	Soil Moisture Conservation Activity	Staggered Trenches	Ha.	26000.00	0.64	75.9032	12.5649	0.166	
Adinaduru	1273	Jenukurubara Akkaiya	1/*/12	0.10	Manually	Soil Moisture Conservation Activity	Staggered Trenches	Ha.	26000.00	0.08	75.9032	12.5649	0.021	
Adinaduru	1274	K.A Anil kumar	1/*/13	0.70	Manually	Soil Moisture Conservation Activity	Staggered Trenches	Ha.	26000.00	0.56	75.9032	12.5649	0.146	

Village Name	Farmer Code	Farmer Name	Survey Number		Rate Type (Manually/ Machinery)	Activity Type (Soil Moisture Conservation Activity/ Water Harvesting Activity)	Activity Name	Unit	Unit Cost (In Rs.)	Proposed Quantity	Latitude (Deg-Min-Sec)	Longitude (Deg-Min-Sec)	Total Cost (In Lacs)	Site Photo
Adinaduru	1275	Jenukurubara Akkaiya	1/*/14	0.12	Manually	Soil Moisture Conservation Activity	Staggered Trenches	Ha.	26000.00	0.10	75.9032	12.5649	0.025	
Adinaduru	1276	T.S Latha	1/*/17	0.89	Manually	Soil Moisture Conservation Activity	Staggered Trenches	Ha.	26000.00	0.71	75.9032	12.5649	0.185	
Adinaduru	1277	N.K Lingappa	1/*/19	0.10	Manually	Soil Moisture Conservation Activity	Staggered Trenches	Ha.	26000.00	0.08	75.9032	12.5649	0.021	
Adinaduru	1278	Jenukurubara Annaiha	1/*/1A5	0.30	Manually	Soil Moisture Conservation Activity	Staggered Trenches	Ha.	26000.00	0.24	75.9032	12.5649	0.062	
Adinaduru	1279	K.K karuna karana	1/*/1B4	0.10	Manually	Soil Moisture Conservation Activity	Staggered Trenches	Ha.	26000.00	0.08	75.9032	12.5649	0.021	
Adinaduru	1280	Guddemane Hovanna	1/*/2	1.00	Manually	Soil Moisture Conservation Activity	Staggered Trenches	Ha.	26000.00	0.80	75.9032	12.5649	0.208	
Adinaduru	1281	B.N Dharmendra	1/*/20	1.00	Manually	Soil Moisture Conservation Activity	Staggered Trenches	Ha.	26000.00	0.80	75.9032	12.5649	0.208	
Adinaduru	1282	K.L Anil Kumar	1/*/23	0.50	Manually	Soil Moisture Conservation Activity	Staggered Trenches	Ha.	26000.00	0.40	75.9032	12.5649	0.104	
Adinaduru	1283	K.L Anil Kumar	1/*/24	0.70	Manually	Soil Moisture Conservation Activity	Staggered Trenches	Ha.	26000.00	0.56	75.9032	12.5649	0.146	
Adinaduru	1284	Maleyali Chinnamma	1/*/25	0.50	Manually	Soil Moisture Conservation Activity	Staggered Trenches	Ha.	26000.00	0.40	75.903186	12.56495	0.104	
Adinaduru	1285	O.R Mani	1/*/28	0.80	Manually	Soil Moisture Conservation Activity	Staggered Trenches	Ha.	26000.00	0.64	75.9032	12.5649	0.166	
Adinaduru	1286	Jenukurubara Kalamma	1/*/28A	0.76	Manually	Soil Moisture Conservation Activity	Staggered Trenches	Ha.	26000.00	0.61	75.903187	12.56496	0.158	
Adinaduru	1287	Vidhya Vishwanath	1/*/29	0.89	Manually	Soil Moisture Conservation Activity	Staggered Trenches	Ha.	26000.00	0.71	75.9032	12.5649	0.185	
Adinaduru	1288	Hoovanna	1/*/2P1	1.20	Manually	Soil Moisture Conservation Activity	Staggered Trenches	Ha.	26000.00	0.96	75.903188	12.56497	0.250	
Adinaduru	1289	E.R kuttappan	1/*/3	1.00	Manually	Soil Moisture Conservation Activity	Staggered Trenches	Ha.	26000.00	0.80	75.9032	12.5649	0.208	
Adinaduru	1290	N.E krishnakanth	1/*/30	0.10	Manually	Soil Moisture Conservation Activity	Staggered Trenches	Ha.	26000.00	0.08	75.903189	12.56498	0.021	
Adinaduru	1291	Inkanalli Guddemane Ning	1/*/31	0.90	Manually	Soil Moisture Conservation Activity	Staggered Trenches	Ha.	26000.00	0.72	75.9032	12.5649	0.187	

Village Name	Farmer Code	Farmer Name	Survey Number		Rate Type (Manually/ Machinery)	Activity Type (Soil Moisture Conservation Activity/ Water Harvesting Activity)	Activity Name	Unit	Unit Cost (In Rs.)	Proposed Quantity	Latitude (Deg-Min-Sec)	Longitude (Deg-Min-Sec)	Total Cost (In Lacs)	Site Photo
Adinaduru	1292	G.T Joyappa	1/*/33	0.20	Manually	Soil Moisture Conservation Activity	Staggered Trenches	Ha.	26000.00	0.16	75.903190	12.56499	0.042	
Adinaduru	1293	Gende	1/*/34	0.20	Manually	Soil Moisture Conservation Activity	Staggered Trenches	Ha.	26000.00	0.16	75.9032	12.5649	0.042	
Adinaduru	1294	S.E Annaiaha	1/*/37	0.80	Manually	Soil Moisture Conservation Activity	Staggered Trenches	Ha.	26000.00	0.64	75.903191	12.56500	0.166	
Adinaduru	1295	T.S Latha	1/*/38	0.30	Manually	Soil Moisture Conservation Activity	Staggered Trenches	Ha.	26000.00	0.24	75.9032	12.5649	0.062	
Adinaduru	1296	N.K Lingappa	1/*/39	0.30	Manually	Soil Moisture Conservation Activity	Staggered Trenches	Ha.	26000.00	0.24	75.903192	12.56501	0.062	
Adinaduru	1297	K.A Kuttappa	1/*/4	0.40	Manually	Soil Moisture Conservation Activity	Staggered Trenches	Ha.	26000.00	0.32	75.9032	12.5649	0.083	
Adinaduru	1298	N.K Lingappa	1/*/40	0.47	Manually	Soil Moisture Conservation Activity	Staggered Trenches	Ha.	26000.00	0.38	75.903193	12.56502	0.098	
Adinaduru	1299	N.K Lingappa	1/*/41	0.10	Manually	Soil Moisture Conservation Activity	Staggered Trenches	Ha.	26000.00	0.08	75.9032	12.5649	0.021	
Adinaduru	1300	B.N Dharmendra	1/*/42	0.40	Manually	Soil Moisture Conservation Activity	Staggered Trenches	Ha.	26000.00	0.32	75.903194	12.56503	0.083	
Adinaduru	1301	Harijanara Chunchaiyya	1/*/44	1.40	Manually	Soil Moisture Conservation Activity	Staggered Trenches	Ha.	26000.00	1.12	75.9032	12.5649	0.291	
Adinaduru	1302	P.D Thammaiha	1/*/46	0.90	Manually	Soil Moisture Conservation Activity	Staggered Trenches	Ha.	26000.00	0.72	75.903195	12.56504	0.187	
Adinaduru	1303	K.V Surendran	1/*/47	0.90	Manually	Soil Moisture Conservation Activity	Staggered Trenches	Ha.	26000.00	0.72	75.9032	12.5649	0.187	
Adinaduru	1304	M.B Mandanna	1/*/48	2.10	Manually	Soil Moisture Conservation Activity	Staggered Trenches	Ha.	26000.00	1.68	75.903196	12.56505	0.437	
Adinaduru	1305	M.M Phushpak	1/*/49	0.93	Manually	Soil Moisture Conservation Activity	Staggered Trenches	Ha.	26000.00	0.74	75.9032	12.5649	0.193	
Adinaduru	1306	Inkanalli Guddemane Ning	1/*/5	2.50	Manually	Soil Moisture Conservation Activity	Staggered Trenches	Ha.	26000.00	2.00	75.903197	12.56506	0.520	
Adinaduru	1307	N.R Narayan	1/*/50	2.60	Manually	Soil Moisture Conservation Activity	Staggered Trenches	Ha.	26000.00	2.08	75.9032	12.5649	0.541	
Adinaduru	1308	K.K karunakara	1/*/52	3.10	Manually	Soil Moisture Conservation Activity	Staggered Trenches	Ha.	26000.00	2.48	75.903198	12.56507	0.645	

Village Name	Farmer Code	Farmer Name	Survey Number		Rate Type (Manually/ Machinery)	Activity Type (Soil Moisture Conservation Activity/ Water Harvesting Activity)	Activity Name	Unit	Unit Cost (In Rs.)	Proposed Quantity	Latitude (Deg-Min-Sec)	Longitude (Deg-Min-Sec)	Total Cost (In Lacs)	Site Photo
Adinaduru	1309	V.M Vijay	1*/53	1.30	Manually	Soil Moisture Conservation Activity	Staggered Trenches	Ha.	26000.00	1.04	75.9032	12.5649	0.270	
Adinaduru	1310	P.N Bhalakrishna ballal	1*/54	0.90	Manually	Soil Moisture Conservation Activity	Staggered Trenches	Ha.	26000.00	0.72	75.903199	12.56508	0.187	
Adinaduru	1311	Chandravathi	1*/55	0.83	Manually	Soil Moisture Conservation Activity	Staggered Trenches	Ha.	26000.00	0.66	75.9032	12.5649	0.173	
Adinaduru	1312	M.M Phushpak	1*/55B	0.50	Manually	Soil Moisture Conservation Activity	Staggered Trenches	Ha.	26000.00	0.40	75.903200	12.56509	0.104	
Adinaduru	1313	K.V Surendran	1*/56A	0.34	Manually	Soil Moisture Conservation Activity	Staggered Trenches	Ha.	26000.00	0.27	75.9032	12.5649	0.071	
Adinaduru	1314	P.V Krishna	1*/56P2	0.98	Manually	Soil Moisture Conservation Activity	Staggered Trenches	Ha.	26000.00	0.78	75.903201	12.56510	0.204	
Adinaduru	1315	K.V Surendran	1*/57A	0.54	Manually	Soil Moisture Conservation Activity	Staggered Trenches	Ha.	26000.00	0.43	75.9032	12.5649	0.112	
Adinaduru	1316	P.V Krishna	1*/57P2	0.30	Manually	Soil Moisture Conservation Activity	Staggered Trenches	Ha.	26000.00	0.24	75.903202	12.56511	0.062	
Adinaduru	1317	V.M Vijayan	1*/62	1.30	Manually	Soil Moisture Conservation Activity	Staggered Trenches	Ha.	26000.00	1.04	75.9032	12.5649	0.270	
Adinaduru	1318	K.V Surendran	1*/62p1	0.96	Manually	Soil Moisture Conservation Activity	Staggered Trenches	Ha.	26000.00	0.77	75.903203	12.56512	0.200	
Adinaduru	1319	V.M Shivadas	1*/63	1.50	Manually	Soil Moisture Conservation Activity	Staggered Trenches	Ha.	26000.00	1.20	75.9032	12.5649	0.312	
Adinaduru	1320	M.B Mandanna	1*/64	0.20	Manually	Soil Moisture Conservation Activity	Staggered Trenches	Ha.	26000.00	0.16	75.903204	12.56513	0.042	
Adinaduru	1321	K.V Surendran	1*/64P1	0.80	Manually	Soil Moisture Conservation Activity	Staggered Trenches	Ha.	26000.00	0.64	75.9032	12.5649	0.166	
Adinaduru	1322	M.B Mandanna	1*/65	0.30	Manually	Soil Moisture Conservation Activity	Staggered Trenches	Ha.	26000.00	0.24	75.903205	12.56514	0.062	
Adinaduru	1323	K.V Surendran	1*/65P1	0.30	Manually	Soil Moisture Conservation Activity	Staggered Trenches	Ha.	26000.00	0.24	75.9032	12.5649	0.062	
Adinaduru	1324	M.B Mandanna	1*/66	0.40	Manually	Soil Moisture Conservation Activity	Staggered Trenches	Ha.	26000.00	0.32	75.903206	12.56515	0.083	
Adinaduru	1325	M.B Mandanna	1*/67	0.47	Manually	Soil Moisture Conservation Activity	Staggered Trenches	Ha.	26000.00	0.38	75.9032	12.5649	0.098	

Village Name	Farmer Code	Farmer Name	Survey Number		Rate Type (Manually/ Machinery)	Activity Type (Soil Moisture Conservation Activity/ Water Harvesting Activity)	Activity Name	Unit	Unit Cost (In Rs.)	Proposed Quantity	Latitude (Deg-Min-Sec)	Longitude (Deg-Min-Sec)	Total Cost (In Lacs)	Site Photo
Adinaduru	1326	N.K Lingappa	1/*/7	0.10	Manually	Soil Moisture Conservation Activity	Staggered Trenches	Ha.	26000.00	0.08	75.903207	12.56516	0.021	
Adinaduru	1327	N.K Nanjappa	1/*/72	0.40	Manually	Soil Moisture Conservation Activity	Staggered Trenches	Ha.	26000.00	0.32	75.9032	12.5649	0.083	
Adinaduru	1328	Smt vanaja	1/*/73	1.40	Manually	Soil Moisture Conservation Activity	Staggered Trenches	Ha.	26000.00	1.12	75.903208	12.56517	0.291	
Adinaduru	1329	N.E krishnakanth	1/*/74	0.90	Manually	Soil Moisture Conservation Activity	Staggered Trenches	Ha.	26000.00	0.72	75.9032	12.5649	0.187	
Adinaduru	1330	N.E krishnakanth	1/*/74	0.90	Manually	Soil Moisture Conservation Activity	Staggered Trenches	Ha.	26000.00	0.72	75.903209	12.56518	0.187	
Adinaduru	1331	N.K Nanjappa	1/*/75	2.10	Manually	Soil Moisture Conservation Activity	Staggered Trenches	Ha.	26000.00	1.68	75.9032	12.5649	0.437	
Adinaduru	1332	N.K Nanjappa	1/*/76	0.93	Manually	Soil Moisture Conservation Activity	Staggered Trenches	Ha.	26000.00	0.74	75.903210	12.56519	0.193	
Adinaduru	1333	N.K Nanjappa	1/*/77	2.50	Manually	Soil Moisture Conservation Activity	Staggered Trenches	Ha.	26000.00	2.00	75.9032	12.5649	0.520	
Adinaduru	1334	N.K Nanjappa	1/*/78	2.60	Manually	Soil Moisture Conservation Activity	Staggered Trenches	Ha.	26000.00	2.08	75.903211	12.56520	0.541	
Adinaduru	1335	N.E krishnakanth	1/*/79	3.10	Manually	Soil Moisture Conservation Activity	Staggered Trenches	Ha.	26000.00	2.48	75.9032	12.5649	0.645	
Adinaduru	1336	N.K Lingappa	1/*/8	1.30	Manually	Soil Moisture Conservation Activity	Staggered Trenches	Ha.	26000.00	1.04	75.903212	12.56521	0.270	
Adinaduru	1337	N.K Nanjappa	1/*/80	0.90	Manually	Soil Moisture Conservation Activity	Staggered Trenches	Ha.	26000.00	0.72	75.9032	12.5649	0.187	
Adinaduru	1338	Smt vanaja	1/*/81	0.83	Manually	Soil Moisture Conservation Activity	Staggered Trenches	Ha.	26000.00	0.66	75.903213	12.56522	0.173	
Adinaduru	1339	Smt vanaja	1/*/82	0.50	Manually	Soil Moisture Conservation Activity	Staggered Trenches	Ha.	26000.00	0.40	75.9032	12.5649	0.104	
Adinaduru	1340	H.G Nandish	1/*/83	0.34	Manually	Soil Moisture Conservation Activity	Staggered Trenches	Ha.	26000.00	0.27	75.903214	12.56523	0.071	
Adinaduru	1341	Smt vanaja	1/*/85	0.50	Manually	Soil Moisture Conservation Activity	Staggered Trenches	Ha.	26000.00	0.40	75.9032	12.5649	0.104	
Adinaduru	1342	Savithri	1/*/86	0.13	Manually	Soil Moisture Conservation Activity	Staggered Trenches	Ha.	26000.00	0.10	75.903215	12.56524	0.027	

Village Name	Farmer Code	Farmer Name	Survey Number		Rate Type (Manually/ Machinery)	Activity Type (Soil Moisture Conservation Activity/ Water Harvesting Activity)	Activity Name	Unit	Unit Cost (In Rs.)	Proposed Quantity	Latitude (Deg-Min-Sec)	Longitude (Deg-Min-Sec)	Total Cost (In Lacs)	Site Photo
Adinaduru	1343	P.V Appu	1/*87	0.40	Manually	Soil Moisture Conservation Activity	Staggered Trenches	Ha.	26000.00	0.32	75.9032	12.5649	0.083	
Adinaduru	1344	P.V Bhaskar	1/*88	0.40	Manually	Soil Moisture Conservation Activity	Staggered Trenches	Ha.	26000.00	0.32	75.903216	12.56525	0.083	
Adinaduru	1345	P.B Ratna	1/*89	0.10	Manually	Soil Moisture Conservation Activity	Staggered Trenches	Ha.	26000.00	0.08	75.9032	12.5649	0.021	
Adinaduru	1346	M.K Raju aliyas Kristaraju	1/*9	1.20	Manually	Soil Moisture Conservation Activity	Staggered Trenches	Ha.	26000.00	0.96	75.903217	12.56526	0.250	
Adinaduru	1347	T.M Aamurgan	1/*90	0.13	Manually	Soil Moisture Conservation Activity	Staggered Trenches	Ha.	26000.00	0.10	75.9032	12.5649	0.027	
Adinaduru	1348	V.M Shivadas	1/*91	1.30	Manually	Soil Moisture Conservation Activity	Staggered Trenches	Ha.	26000.00	1.04	75.903218	12.56527	0.270	
Adinaduru	1349	N.K Lingappa	1/*92	0.50	Manually	Soil Moisture Conservation Activity	Staggered Trenches	Ha.	26000.00	0.40	75.9032	12.5649	0.104	
Adinaduru	1350	Harijana Puttaswamy	1/*93	0.70	Manually	Soil Moisture Conservation Activity	Staggered Trenches	Ha.	26000.00	0.56	75.903219	12.56528	0.146	
Adinaduru	1351	H.K Puttaswamy	1/*94	0.98	Manually	Soil Moisture Conservation Activity	Staggered Trenches	Ha.	26000.00	0.78	75.9032	12.5649	0.204	
Adinaduru	1352	Jenukurubara Boolihah	1/*95	1.10	Manually	Soil Moisture Conservation Activity	Staggered Trenches	Ha.	26000.00	0.88	75.903220	12.56529	0.229	
Adinaduru	1353	V.K Madavan	1/*96	1.23	Manually	Soil Moisture Conservation Activity	Staggered Trenches	Ha.	26000.00	0.98	75.9032	12.5649	0.256	
Adinaduru	1354	G.B Lakshamma	1/*97	0.21	Manually	Soil Moisture Conservation Activity	Staggered Trenches	Ha.	26000.00	0.17	75.903221	12.56530	0.044	
Adinaduru	1355	E.K Raghu	1/*98	0.10	Manually	Soil Moisture Conservation Activity	Staggered Trenches	Ha.	26000.00	0.08	75.9032	12.5649	0.021	
Adinaduru	1356	K.K Madavan	1/*99	0.40	Manually	Soil Moisture Conservation Activity	Staggered Trenches	Ha.	26000.00	0.32	75.903222	12.56531	0.083	
Adinaduru	1357	K.K Madavan	1/*99	0.40	Manually	Soil Moisture Conservation Activity	Staggered Trenches	Ha.	26000.00	0.32	75.9032	12.5649	0.083	
Adinaduru	1358	K.K Madavan	1/*99	0.40	Manually	Soil Moisture Conservation Activity	Staggered Trenches	Ha.	26000.00	0.32	75.903223	12.56532	0.083	
Hosalli	1359	H K Lokesh	1/*2	0.65	Manually	Soil Moisture Conservation Activity	Staggered Trenches	Ha.	26000.00	0.52	75.9032	12.5649	0.135	

Village Name	Farmer Code	Farmer Name	Survey Number		Rate Type (Manually/ Machinery)	Activity Type (Soil Moisture Conservation Activity/ Water Harvesting Activity)	Activity Name	Unit	Unit Cost (In Rs.)	Proposed Quantity	Latitude (Deg-Min-Sec)	Longitude (Deg-Min-Sec)	Total Cost (In Lacs)	Site Photo
Hosalli	1360	D E Kushalappa	12/*/*	0.94	Manually	Soil Moisture Conservation Activity	Staggered Trenches	Ha.	26000.00	0.75	75.903224	12.56533	0.196	
Hosalli	1361	Hanagallu Pathal Mallappa	14/*/*	0.65	Manually	Soil Moisture Conservation Activity	Staggered Trenches	Ha.	26000.00	0.52	75.9032	12.5649	0.135	
Hosalli	1362	HH Madhappa	15/*/1	5.20	Manually	Soil Moisture Conservation Activity	Staggered Trenches	Ha.	26000.00	4.16	75.903225	12.56534	1.082	
Hosalli	1363	Gowramma	16/*/*	4.00	Manually	Soil Moisture Conservation Activity	Staggered Trenches	Ha.	26000.00	3.20	75.9032	12.5649	0.832	
Hosalli	1364	KR Kamala	17/*/*	0.85	Manually	Soil Moisture Conservation Activity	Staggered Trenches	Ha.	26000.00	0.68	75.903226	12.56535	0.177	
Hosalli	1365	Demayya	18/*/*	0.50	Manually	Soil Moisture Conservation Activity	Staggered Trenches	Ha.	26000.00	0.40	75.9032	12.5649	0.104	
Hosalli	1366	V / K / Madhavan	2/*/1	0.80	Manually	Soil Moisture Conservation Activity	Staggered Trenches	Ha.	26000.00	0.64	75.903227	12.56536	0.166	
Hosalli	1367	UR Kallappa.	2/*/2	4.50	Manually	Soil Moisture Conservation Activity	Staggered Trenches	Ha.	26000.00	3.60	75.9032	12.5649	0.936	
Hosalli	1368	V / K / Madhavan	2/*/3	2.00	Manually	Soil Moisture Conservation Activity	Staggered Trenches	Ha.	26000.00	1.60	75.903228	12.56537	0.416	
Hosalli	1369	U R Kallappa.	2/*/4	2.50	Manually	Soil Moisture Conservation Activity	Staggered Trenches	Ha.	26000.00	2.00	75.9032	12.5649	0.520	
Hosalli	1370	Hebbale Huchanna	21/*/12	3.50	Manually	Soil Moisture Conservation Activity	Staggered Trenches	Ha.	26000.00	2.80	75.903229	12.56538	0.728	
Hosalli	1371	H K Lokesh	21/*/16	0.85	Manually	Soil Moisture Conservation Activity	Staggered Trenches	Ha.	26000.00	0.68	75.9032	12.5649	0.177	
Hosalli	1372	H. M. Thimmaiah	21/*/17	1.50	Manually	Soil Moisture Conservation Activity	Staggered Trenches	Ha.	26000.00	1.20	75.903230	12.56539	0.312	
Hosalli	1373	H K Lokesh	21/*/19	0.45	Manually	Soil Moisture Conservation Activity	Staggered Trenches	Ha.	26000.00	0.36	75.9032	12.5649	0.094	
Hosalli	1374	Lakkappa	21/*/2	1.40	Manually	Soil Moisture Conservation Activity	Staggered Trenches	Ha.	26000.00	1.12	75.903231	12.56540	0.291	
Hosalli	1375	Ganesh D E	21/*/20	3.50	Manually	Soil Moisture Conservation Activity	Staggered Trenches	Ha.	26000.00	2.80	75.9032	12.5649	0.728	
Hosalli	1376	T / S / Prasad	21/*/22	1.52	Manually	Soil Moisture Conservation Activity	Staggered Trenches	Ha.	26000.00	1.22	75.903232	12.56541	0.316	

Village Name	Farmer Code	Farmer Name	Survey Number		Rate Type (Manually/ Machinery)	Activity Type (Soil Moisture Conservation Activity/ Water Harvesting Activity)	Activity Name	Unit	Unit Cost (In Rs.)	Proposed Quantity	Latitude (Deg-Min-Sec)	Longitude (Deg-Min-Sec)	Total Cost (In Lacs)	Site Photo
Hosalli	1377	H. M. Thimmaiah	21/*/23	2.00	Manually	Soil Moisture Conservation Activity	Staggered Trenches	Ha.	26000.00	1.60	75.9032	12.5649	0.416	
Hosalli	1378	L H Appayya	21/*/25	0.90	Manually	Soil Moisture Conservation Activity	Staggered Trenches	Ha.	26000.00	0.72	75.903233	12.56542	0.187	
Hosalli	1379	H E Uttayya	24/*/1	0.40	Manually	Soil Moisture Conservation Activity	Staggered Trenches	Ha.	26000.00	0.32	75.9032	12.5649	0.083	
Hosalli	1380	Tangadappa	24/*/2	0.45	Manually	Soil Moisture Conservation Activity	Staggered Trenches	Ha.	26000.00	0.36	75.903234	12.56543	0.094	
Hosalli	1381	H E Uttayya	24/*/2	0.42	Manually	Soil Moisture Conservation Activity	Staggered Trenches	Ha.	26000.00	0.34	75.9032	12.5649	0.087	
Hosalli	1382	Veerappa	24/*/3	0.70	Manually	Soil Moisture Conservation Activity	Staggered Trenches	Ha.	26000.00	0.56	75.903235	12.56544	0.146	
Hosalli	1383	0	24/*/4	0.70	Manually	Soil Moisture Conservation Activity	Staggered Trenches	Ha.	26000.00	0.56	75.9032	12.5649	0.146	
Hosalli	1384	K / N / Ningamma	24/*/5	0.70	Manually	Soil Moisture Conservation Activity	Staggered Trenches	Ha.	26000.00	0.56	75.903236	12.56545	0.146	
Hosalli	1385	0	24/*/6	0.70	Manually	Soil Moisture Conservation Activity	Staggered Trenches	Ha.	26000.00	0.56	75.9032	12.5649	0.146	
Hosalli	1386	Devamma	25/*/1	5.00	Manually	Soil Moisture Conservation Activity	Staggered Trenches	Ha.	26000.00	4.00	75.903237	12.56546	1.040	
Hosalli	1387	H K Lokesh	25/*/2	1.50	Manually	Soil Moisture Conservation Activity	Staggered Trenches	Ha.	26000.00	1.20	75.9032	12.5649	0.312	
Hosalli	1388	NM Muthanna	27/*/1	1.50	Manually	Soil Moisture Conservation Activity	Staggered Trenches	Ha.	26000.00	1.20	75.903238	12.56547	0.312	
Hosalli	1389	NM Muthanna	27/*/1	1.00	Manually	Soil Moisture Conservation Activity	Staggered Trenches	Ha.	26000.00	0.80	75.9032	12.5649	0.208	
Hosalli	1390	K / K / Veerappa	27/*/1	0.45	Manually	Soil Moisture Conservation Activity	Staggered Trenches	Ha.	26000.00	0.36	75.903239	12.56548	0.094	
Hosalli	1391	K / K / Veerappa	27/*/1	1.00	Manually	Soil Moisture Conservation Activity	Staggered Trenches	Ha.	26000.00	0.80	75.9032	12.5649	0.208	
Hosalli	1392	V. M Prabakar	27/*/1	1.50	Manually	Soil Moisture Conservation Activity	Staggered Trenches	Ha.	26000.00	1.20	75.903240	12.56549	0.312	
0	1393	0	27/*/1	0.50	Manually	Soil Moisture Conservation Activity	Staggered Trenches	Ha.	26000.00	0.40	75.9032	12.5649	0.104	

Village Name	Farmer Code	Farmer Name	Survey Number		Rate Type (Manually/Machinery)	Activity Type (Soil Moisture Conservation Activity/ Water Harvesting Activity)	Activity Name	Unit	Unit Cost (In Rs.)	Proposed Quantity	Latitude (Deg-Min-Sec)	Longitude (Deg-Min-Sec)	Total Cost (In Lacs)	Site Photo
Hosalli	1394	T.S. Prasad	27/*/10	0.15	Manually	Soil Moisture Conservation Activity	Staggered Trenches	Ha.	26000.00	0.12	75.903241	12.56550	0.031	
Hosalli	1395	0	27/*/10	4.50	Manually	Soil Moisture Conservation Activity	Staggered Trenches	Ha.	26000.00	3.60	75.9032	12.5649	0.936	
Hosalli	1396	B C Shanthamma	27/*/12	0.74	Manually	Soil Moisture Conservation Activity	Staggered Trenches	Ha.	26000.00	0.59	75.9018	12.5662	0.154	
Hosalli	1397	0	27/*/12	4.00	Manually	Soil Moisture Conservation Activity	Staggered Trenches	Ha.	26000.00	3.20	75.9019	12.5662	0.832	
Hosalli	1398	B.H. Ananda	27/*/12	2.50	Manually	Soil Moisture Conservation Activity	Staggered Trenches	Ha.	26000.00	2.00	75.9011	12.5664	0.520	
Hosalli	1399	0	27/*/12	2.00	Manually	Soil Moisture Conservation Activity	Staggered Trenches	Ha.	26000.00	1.60	75.9005	12.5671	0.416	
Hosalli	1400	P / M / Lingappa	27/*/13	1.50	Manually	Soil Moisture Conservation Activity	Staggered Trenches	Ha.	26000.00	1.20	75.8999	12.5675	0.312	
Hosalli	1401	0	27/*/13	2.00	Manually	Soil Moisture Conservation Activity	Staggered Trenches	Ha.	26000.00	1.60	75.8992	12.5680	0.416	
Hosalli	1402	J / T / Thimmaiah	27/*/14P1	1.85	Manually	Soil Moisture Conservation Activity	Staggered Trenches	Ha.	26000.00	1.48	75.8986	12.5684	0.385	
Hosalli	1403	VV style	27/*/14P2	3.50	Manually	Soil Moisture Conservation Activity	Staggered Trenches	Ha.	26000.00	2.80	75.8510	12.6151	0.728	
Hosalli	1404	Chetan K.P. .	27/*/15	0.69	Manually	Soil Moisture Conservation Activity	Staggered Trenches	Ha.	26000.00	0.55	75.8497	12.6163	0.144	
Hosalli	1405	HD Dhananjaya	27/*/16P1	0.75	Manually	Soil Moisture Conservation Activity	Staggered Trenches	Ha.	26000.00	0.60	75.8484	12.6176	0.156	
Hosalli	1406	C. N. Satish	27/*/17	2.00	Manually	Soil Moisture Conservation Activity	Staggered Trenches	Ha.	26000.00	1.60	75.8470	12.6189	0.416	
Hosalli	1407	T M Manohar	27/*/18	0.85	Manually	Soil Moisture Conservation Activity	Staggered Trenches	Ha.	26000.00	0.68	75.8457	12.6202	0.177	
Hosalli	1408	A / M / Somaiah	27/*/1B1	1.80	Manually	Soil Moisture Conservation Activity	Staggered Trenches	Ha.	26000.00	1.44	75.8444	12.6215	0.374	
Hosalli	1409	Mrs. H. B. Parvathamma	27/*/2	2.00	Manually	Soil Moisture Conservation Activity	Staggered Trenches	Ha.	26000.00	1.60	75.8430	12.6228	0.416	
Hosalli	1410	N Nagarathamma	27/*/20	1.50	Manually	Soil Moisture Conservation Activity	Staggered Trenches	Ha.	26000.00	1.20	75.8417	12.6241	0.312	

Village Name	Farmer Code	Farmer Name	Survey Number		Rate Type (Manually/ Machinery)	Activity Type (Soil Moisture Conservation Activity/ Water Harvesting Activity)	Activity Name	Unit	Unit Cost (In Rs.)	Proposed Quantity	Latitude (Deg-Min-Sec)	Longitude (Deg-Min-Sec)	Total Cost (In Lacs)	Site Photo
Hosalli	1411	T / S / Prasad	27/*/21	1.85	Manually	Soil Moisture Conservation Activity	Staggered Trenches	Ha.	26000.00	1.48	75.9058	12.3695	0.385	
Hosalli	1412	P / B / Rathna	27/*/22	1.00	Manually	Soil Moisture Conservation Activity	Staggered Trenches	Ha.	26000.00	0.80	75.9078	12.3666	0.208	
Hosalli	1413	Dambukkumbura D / Mut	27/*/24	4.00	Manually	Soil Moisture Conservation Activity	Staggered Trenches	Ha.	26000.00	3.20	75.9098	12.3638	0.832	
Hosalli	1414	0	27/*/24	0.40	Manually	Soil Moisture Conservation Activity	Staggered Trenches	Ha.	26000.00	0.32	74.8377	12.0397	0.083	
Hosalli	1415	T.S. Usha	27/*/25	2.40	Manually	Soil Moisture Conservation Activity	Staggered Trenches	Ha.	26000.00	1.92	75.8796	12.3655	0.499	
Hosalli	1416	T N Raveendran	27/*/26	3.50	Manually	Soil Moisture Conservation Activity	Staggered Trenches	Ha.	26000.00	2.80	75.8796	12.3655	0.728	
Hosalli	1417	VV Shyla.	27/*/27	0.29	Manually	Soil Moisture Conservation Activity	Staggered Trenches	Ha.	26000.00	0.23	75.2365	12.2588	0.060	
Hosalli	1418	Mrs. Shantha	27/*/28	4.00	Manually	Soil Moisture Conservation Activity	Staggered Trenches	Ha.	26000.00	3.20	75.2590	12.1479	0.832	
Hosalli	1419	Mrs. Gowramma	27/*/28a2Z	2.04	Manually	Soil Moisture Conservation Activity	Staggered Trenches	Ha.	26000.00	1.63	74.8377	12.0397	0.424	
Hosalli	1420	VV Shyla.	27/*/29	4.00	Manually	Soil Moisture Conservation Activity	Staggered Trenches	Ha.	26000.00	3.20	75.8796	12.3655	0.832	
Hosalli	1421	Mrs. P / B / Rathna	27/*/29a2Z	2.42	Manually	Soil Moisture Conservation Activity	Staggered Trenches	Ha.	26000.00	1.94	75.2365	12.2588	0.503	
Hosalli	1422	B C Shanthamma	27/*/3	6.10	Manually	Soil Moisture Conservation Activity	Staggered Trenches	Ha.	26000.00	4.88	75.2590	12.1479	1.269	
Hosalli	1423	B.H. Ananda	27/*/3	0.13	Manually	Soil Moisture Conservation Activity	Staggered Trenches	Ha.	26000.00	0.10	74.8377	12.0397	0.027	
Hosalli	1424	Mrs. V V Shaila	27/*/30	0.60	Manually	Soil Moisture Conservation Activity	Staggered Trenches	Ha.	26000.00	0.48	75.8456	12.3548	0.125	
Hosalli	1425	Mrs. P / B / Rathna	27/*/30a2Z	1.40	Manually	Soil Moisture Conservation Activity	Staggered Trenches	Ha.	26000.00	1.12	74.8377	12.0397	0.291	
Hosalli	1426	Dear David	27/*/31	1.63	Manually	Soil Moisture Conservation Activity	Staggered Trenches	Ha.	26000.00	1.30	75.8796	12.3655	0.339	
Hosalli	1427	Mrs. P / B / Rathna	27/*/31A	0.94	Manually	Soil Moisture Conservation Activity	Staggered Trenches	Ha.	26000.00	0.75	75.2365	12.2588	0.196	

Village Name	Farmer Code	Farmer Name	Survey Number		Rate Type (Manually/ Machinery)	Activity Type (Soil Moisture Conservation Activity/ Water Harvesting Activity)	Activity Name	Unit	Unit Cost (In Rs.)	Proposed Quantity	Latitude (Deg-Min-Sec)	Longitude (Deg-Min-Sec)	Total Cost (In Lacs)	Site Photo
Hosalli	1428	K / K / KUYAN MOHAM	27/*/32	0.34	Manually	Soil Moisture Conservation Activity	Staggered Trenches	Ha.	26000.00	0.27	75.2590	12.1479	0.071	
Hosalli	1429	VV Shyla.	27/*/4	0.81	Manually	Soil Moisture Conservation Activity	Staggered Trenches	Ha.	26000.00	0.65	75.2683	12.0964	0.168	
Hosalli	1430	B C Shanthamma	27/*/5	2.13	Manually	Soil Moisture Conservation Activity	Staggered Trenches	Ha.	26000.00	1.70	75.2792	12..22548	0.443	
Hosalli	1431	B.H. Ananda	27/*/5	1.54	Manually	Soil Moisture Conservation Activity	Staggered Trenches	Ha.	26000.00	1.23	75.2901	12.7877	0.320	
Hosalli	1432	K / R / Krishnappa	27/*/6	1.54	Manually	Soil Moisture Conservation Activity	Staggered Trenches	Ha.	26000.00	1.23	75.2901	12.7877	0.320	
Hosalli	1433	0	27/*/6	1.76	Manually	Soil Moisture Conservation Activity	Staggered Trenches	Ha.	26000.00	1.41	75.2901	12.7877	0.366	
Hosalli	1434	0	27/*/7	2.32	Manually	Soil Moisture Conservation Activity	Staggered Trenches	Ha.	26000.00	1.86	75.3227	12..22548	0.483	
Hosalli	1435	0	27/*/7	2.40	Manually	Soil Moisture Conservation Activity	Staggered Trenches	Ha.	26000.00	1.92	75.3336	12.1334	0.499	
Hosalli	1436	VV Shyla.	27/*/8	1.43	Manually	Soil Moisture Conservation Activity	Staggered Trenches	Ha.	26000.00	1.14	75.3445	12..22548	0.297	
Hosalli	1437	Kaveri	27/*/9	3.21	Manually	Soil Moisture Conservation Activity	Staggered Trenches	Ha.	26000.00	2.57	75.3554	12.1334	0.668	
Hosalli	1438	H. P. Huvayya	3/*/1	1.30	Manually	Soil Moisture Conservation Activity	Staggered Trenches	Ha.	26000.00	1.04	75.3663	12..22549	0.270	
Hosalli	1439	H. M. Thimmaiah	3/*/2	1.20	Manually	Soil Moisture Conservation Activity	Staggered Trenches	Ha.	26000.00	0.96	75.3772	12.1334	0.250	
Hosalli	1440	Madappa	30/*/1	2.10	Manually	Soil Moisture Conservation Activity	Staggered Trenches	Ha.	26000.00	1.68	75.3881	12..22549	0.437	
Hosalli	1441	Mrs. Neelamma	30/*/1	0.92	Manually	Soil Moisture Conservation Activity	Staggered Trenches	Ha.	26000.00	0.74	75.2574	12.4421	0.191	
Hosalli	1442	C R Sunanti	30/*/1	0.53	Manually	Soil Moisture Conservation Activity	Staggered Trenches	Ha.	26000.00	0.42	75.2683	12.0964	0.110	
Hosalli	1443	C N Ponnamma	30/*/1	0.54	Manually	Soil Moisture Conservation Activity	Staggered Trenches	Ha.	26000.00	0.43	75.2792	12..22548	0.112	
Hosalli	1444	K / R / Krishnappa	30/*/10	0.40	Manually	Soil Moisture Conservation Activity	Staggered Trenches	Ha.	26000.00	0.32	75.2901	12.7877	0.083	

Village Name	Farmer Code	Farmer Name	Survey Number		Rate Type (Manually/ Machinery)	Activity Type (Soil Moisture Conservation Activity/ Water Harvesting Activity)	Activity Name	Unit	Unit Cost (In Rs.)	Proposed Quantity	Latitude (Deg-Min-Sec)	Longitude (Deg-Min-Sec)	Total Cost (In Lacs)	Site Photo
Hosalli	1445	Salda	30/*12P1	0.54	Manually	Soil Moisture Conservation Activity	Staggered Trenches	Ha.	26000.00	0.43	75.2901	12.7877	0.112	
Hosalli	1446	Mr. P / M / Lingappa	30/*12P2	0.83	Manually	Soil Moisture Conservation Activity	Staggered Trenches	Ha.	26000.00	0.66	75.2901	12.7877	0.173	
Hosalli	1447	0	30/*14	0.54	Manually	Soil Moisture Conservation Activity	Staggered Trenches	Ha.	26000.00	0.43	75.3227	12..22548	0.112	
Hosalli	1448	Prabha	30/*3	0.65	Manually	Soil Moisture Conservation Activity	Staggered Trenches	Ha.	26000.00	0.52	75.3336	12.1334	0.135	
Hosalli	1449	Eerappa P.T. .	30/*4	0.66	Manually	Soil Moisture Conservation Activity	Staggered Trenches	Ha.	26000.00	0.53	75.3445	12..22548	0.137	
Hosalli	1450	B C Shanthamma	30/*5	0.94	Manually	Soil Moisture Conservation Activity	Staggered Trenches	Ha.	26000.00	0.75	75.3554	12.1334	0.196	
Hosalli	1451	B.H. Ananda	30/*5	0.43	Manually	Soil Moisture Conservation Activity	Staggered Trenches	Ha.	26000.00	0.34	75.3663	12..22549	0.089	
Hosalli	1452	Ningappa	30/*6	0.87	Manually	Soil Moisture Conservation Activity	Staggered Trenches	Ha.	26000.00	0.70	75.3772	12.1334	0.181	
Hosalli	1453	Chowdlu Puppayya	30/*7	0.85	Manually	Soil Moisture Conservation Activity	Staggered Trenches	Ha.	26000.00	0.68	75.3881	12..22549	0.177	
Hosalli	1454	B C Shanthamma	30/*9	1.50	Manually	Soil Moisture Conservation Activity	Staggered Trenches	Ha.	26000.00	1.20	75.2574	12.4421	0.312	
Hosalli	1455	B.H. Ananda	30/*9	0.45	Manually	Soil Moisture Conservation Activity	Staggered Trenches	Ha.	26000.00	0.36	75.2683	12.0964	0.094	
Hosalli	1456	Basavanna is the god	5/*/*	1.40	Manually	Soil Moisture Conservation Activity	Staggered Trenches	Ha.	26000.00	1.12	75.8524	12.6138	0.291	
Hosalli	1457	Devamma	6/*/*	3.50	Manually	Soil Moisture Conservation Activity	Staggered Trenches	Ha.	26000.00	2.80	75.8631	12.6035	0.728	
Hosalli	1458	Gangamma	7/*1	1.52	Manually	Soil Moisture Conservation Activity	Staggered Trenches	Ha.	26000.00	1.22	75.8617	12.6048	0.316	
Hosalli	1459	HK Pramod.	7/*2	2.00	Manually	Soil Moisture Conservation Activity	Staggered Trenches	Ha.	26000.00	1.60	75.8604	12.6061	0.416	
Hosalli	1460	. N. B. Rekha	8/*1	0.90	Manually	Soil Moisture Conservation Activity	Staggered Trenches	Ha.	26000.00	0.72	75.8591	12.6073	0.187	
Hosalli	1461	H.E. Uttayya.	8/*2	0.40	Manually	Soil Moisture Conservation Activity	Staggered Trenches	Ha.	26000.00	0.32	75.8577	12.6086	0.083	

Village Name	Farmer Code	Farmer Name	Survey Number		Rate Type (Manually/ Machinery)	Activity Type (Soil Moisture Conservation Activity/ Water Harvesting Activity)	Activity Name	Unit	Unit Cost (In Rs.)	Proposed Quantity	Latitude (Deg-Min-Sec)	Longitude (Deg-Min-Sec)	Total Cost (In Lacs)	Site Photo
Hosalli	1462	N. B. Rekha	8/*/4	0.45	Manually	Soil Moisture Conservation Activity	Staggered Trenches	Ha.	26000.00	0.36	75.8564	12.6099	0.094	
Hosalli	1463	B / M / Bopayya	9/*/*	0.42	Manually	Soil Moisture Conservation Activity	Staggered Trenches	Ha.	26000.00	0.34	75.8551	12.6112	0.087	
Hosalli	1464	Erappa P T	30/4	0.70	Manually	Soil Moisture Conservation Activity	Staggered Trenches	Ha.	26000.00	0.56	75.8537	12.6125	0.146	
Hosalli	1465	H V Kamala	.3/1	0.70	Manually	Soil Moisture Conservation Activity	Staggered Trenches	Ha.	26000.00	0.56	75.8524	12.6138	0.146	
Hosalli	1466	Gangamma Rajeeva T M	.7/1	0.70	Manually	Soil Moisture Conservation Activity	Staggered Trenches	Ha.	26000.00	0.56	75.2365	12.2588	0.146	
Hosalli	1467	Darmappa	21,21/15,	0.70	Manually	Soil Moisture Conservation Activity	Staggered Trenches	Ha.	26000.00	0.56	75.2590	12.1479	0.146	
Hosalli	1468	Krishnappa H G	16	5.00	Manually	Soil Moisture Conservation Activity	Staggered Trenches	Ha.	26000.00	4.00	74.8377	12.0397	1.040	
Hosalli	1469	Ganesha	0	1.50	Manually	Soil Moisture Conservation Activity	Staggered Trenches	Ha.	26000.00	1.20	75.8796	12.3655	0.312	
Hosalli	1470	C N Erappa	28/2	1.50	Manually	Soil Moisture Conservation Activity	Staggered Trenches	Ha.	26000.00	1.20	75.2365	12.2588	0.312	
Hosalli	1471	Rani	30/1,21/18	1.00	Manually	Soil Moisture Conservation Activity	Staggered Trenches	Ha.	26000.00	0.80	75.2831	12..22547	0.208	
Hosalli	1472	0	0	0.45	Manually	Soil Moisture Conservation Activity	Staggered Trenches	Ha.	26000.00	0.36	75.1259	12.8247	0.094	
Hosalli	1473	Vinodhkumar H K	21/19,25/2,1/2	1.00	Manually	Soil Moisture Conservation Activity	Staggered Trenches	Ha.	26000.00	0.80	75.1429	12.4790	0.208	
Hosalli	1474	0	0	1.50	Manually	Soil Moisture Conservation Activity	Staggered Trenches	Ha.	26000.00	1.20	75.1599	12.1334	0.312	
Hosalli	1475	Ramesh K K	21/18,12	0.50	Manually	Soil Moisture Conservation Activity	Staggered Trenches	Ha.	26000.00	0.40	75.2590	12.1479	0.104	
Hosalli	1476	Rekha N B	8/1,8/4	0.15	Manually	Soil Moisture Conservation Activity	Staggered Trenches	Ha.	26000.00	0.12	75.2590	12.1479	0.031	
0	1477	0	0	4.50	Manually	Soil Moisture Conservation Activity	Staggered Trenches	Ha.	26000.00	3.60	75.2590	12.1479	0.936	
Hosalli	1478	Kamala K R	17	0.74	Manually	Soil Moisture Conservation Activity	Staggered Trenches	Ha.	26000.00	0.59	75.2590	12.1479	0.154	

Village Name	Farmer Code	Farmer Name	Survey Number		Rate Type (Manually/ Machinery)	Activity Type (Soil Moisture Conservation Activity/ Water Harvesting Activity)	Activity Name	Unit	Unit Cost (In Rs.)	Proposed Quantity	Latitude (Deg-Min-Sec)	Longitude (Deg-Min-Sec)	Total Cost (In Lacs)	Site Photo
seege hosuru	1479	D M MUDDAPPA	1*/152	4.00	Manually	Soil Moisture Conservation Activity	Staggered Trenches	Ha.	26000.00	3.20	75.2590	12.1479	0.832	
seege hosuru	1480	SHREEMATHI M V SAN	1*/61	2.50	Manually	Soil Moisture Conservation Activity	Staggered Trenches	Ha.	26000.00	2.00	75.2590	12.1479	0.520	
seege hosuru	1481	M V SANGAMITRA	1*/62	2.00	Manually	Soil Moisture Conservation Activity	Staggered Trenches	Ha.	26000.00	1.60	75.2590	12.1479	0.416	
seege hosuru	1482	SHREEMATHI M V SAN	1*/63	1.50	Manually	Soil Moisture Conservation Activity	Staggered Trenches	Ha.	26000.00	1.20	75.2590	12.1479	0.312	
seege hosuru	1483	M V SANGAMITRA	1*/63	2.00	Manually	Soil Moisture Conservation Activity	Staggered Trenches	Ha.	26000.00	1.60	75.2590	12.1479	0.416	
seege hosuru	1484	LILLY DISOJA	1*/110	1.85	Manually	Soil Moisture Conservation Activity	Staggered Trenches	Ha.	26000.00	1.48	75.2590	12.1479	0.385	
seege hosuru	1485	LILLY DISOJA	1*/111	3.50	Manually	Soil Moisture Conservation Activity	Staggered Trenches	Ha.	26000.00	2.80	75.2590	12.1479	0.728	
seege hosuru	1486	V M NAGENDRA	1*/122	0.69	Manually	Soil Moisture Conservation Activity	Staggered Trenches	Ha.	26000.00	0.55	75.2590	12.1479	0.144	
seege hosuru	1487	BORAMMA	1*/123	0.75	Manually	Soil Moisture Conservation Activity	Staggered Trenches	Ha.	26000.00	0.60	75.2590	12.1479	0.156	
seege hosuru	1488	BORAMMA	1*/124	2.00	Manually	Soil Moisture Conservation Activity	Staggered Trenches	Ha.	26000.00	1.60	75.2590	12.1479	0.416	
seege hosuru	1489	GOWRAMMA	1*/12P1	0.85	Manually	Soil Moisture Conservation Activity	Staggered Trenches	Ha.	26000.00	0.68	75.2590	12.1479	0.177	
seege hosuru	1490	D J CHANDRAKUMAR	1*/12P2	1.80	Manually	Soil Moisture Conservation Activity	Staggered Trenches	Ha.	26000.00	1.44	74.8377	12.0397	0.374	
seege hosuru	1491	K J LOKESH	1*/42	2.00	Manually	Soil Moisture Conservation Activity	Staggered Trenches	Ha.	26000.00	1.60	75.8796	12.3655	0.416	
seege hosuru	1492	T T JAVARAPPA	1*/43P1	1.50	Manually	Soil Moisture Conservation Activity	Staggered Trenches	Ha.	26000.00	1.20	75.8796	12.3655	0.312	
seege hosuru	1493	T T NARAYANA	1*/43P2	1.85	Manually	Soil Moisture Conservation Activity	Staggered Trenches	Ha.	26000.00	1.48	75.2365	12.2588	0.385	
seege hosuru	1494	V M NAGENDRA	1*/45P2	1.00	Manually	Soil Moisture Conservation Activity	Staggered Trenches	Ha.	26000.00	0.80	75.2590	12.1479	0.208	
seege hosuru	1495	SHREEMATHI K M JAR	1*/46P2	4.00	Manually	Soil Moisture Conservation Activity	Staggered Trenches	Ha.	26000.00	3.20	74.8377	12.0397	0.832	

Village Name	Farmer Code	Farmer Name	Survey Number		Rate Type (Manually/ Machinery)	Activity Type (Soil Moisture Conservation Activity/ Water Harvesting Activity)	Activity Name	Unit	Unit Cost (In Rs.)	Proposed Quantity	Latitude (Deg-Min-Sec)	Longitude (Deg-Min-Sec)	Total Cost (In Lacs)	Site Photo
seege hosuru	1496	SHREEMATHI PADMA	1*/29	0.40	Manually	Soil Moisture Conservation Activity	Staggered Trenches	Ha.	26000.00	0.32	75.8796	12.3655	0.083	
seege hosuru	1497	SHREEMATHI PADMA	1*/19	2.40	Manually	Soil Moisture Conservation Activity	Staggered Trenches	Ha.	26000.00	1.92	75.2365	12.2588	0.499	
seege hosuru	1498	SHREEMATHI P K SEET	1*/2B10	3.50	Manually	Soil Moisture Conservation Activity	Staggered Trenches	Ha.	26000.00	2.80	75.2590	12.1479	0.728	
seege hosuru	1499	KUMBARA KARYAPPA	1*/150	0.29	Manually	Soil Moisture Conservation Activity	Staggered Trenches	Ha.	26000.00	0.23	74.8377	12.0397	0.060	
seege hosuru	1500	T M VEERABHADRAPPA	1*/159	4.00	Manually	Soil Moisture Conservation Activity	Staggered Trenches	Ha.	26000.00	3.20	75.8456	12.3548	0.832	
seege hosuru	1501	M K SOORAPPA	1*/2A	2.04	Manually	Soil Moisture Conservation Activity	Staggered Trenches	Ha.	26000.00	1.63	75.2590	12.1479	0.424	
seege hosuru	1502	SHEELA	1*/98	4.00	Manually	Soil Moisture Conservation Activity	Staggered Trenches	Ha.	26000.00	3.20	74.8377	12.0397	0.832	
seege hosuru	1503	K K ERAPPA	1*/142	2.42	Manually	Soil Moisture Conservation Activity	Staggered Trenches	Ha.	26000.00	1.94	75.8796	12.3655	0.503	
seege hosuru	1504	KALAPPA	1*/134	6.10	Manually	Soil Moisture Conservation Activity	Staggered Trenches	Ha.	26000.00	4.88	75.8796	12.3655	1.269	
seege hosuru	1505	T B PRABHAKARA	1*/1A1P1	0.13	Manually	Soil Moisture Conservation Activity	Staggered Trenches	Ha.	26000.00	0.10	75.2365	12.2588	0.027	
seege hosuru	1506	S JAVARAPPA	2*/30	0.60	Manually	Soil Moisture Conservation Activity	Staggered Trenches	Ha.	26000.00	0.48	75.2590	12.1479	0.125	
seege hosuru	1507	SHREEMATHI BETTE	2*/60	1.40	Manually	Soil Moisture Conservation Activity	Staggered Trenches	Ha.	26000.00	1.12	74.8377	12.0397	0.291	
seege hosuru	1508	KARTAYINI	2*/61	1.63	Manually	Soil Moisture Conservation Activity	Staggered Trenches	Ha.	26000.00	1.30	75.8796	12.3655	0.339	
seege hosuru	1509	K J BALAKRISHNA	2*/63	0.94	Manually	Soil Moisture Conservation Activity	Staggered Trenches	Ha.	26000.00	0.75	75.2365	12.2588	0.196	
seege hosuru	1510	GOWRAMMA	2*/31	0.34	Manually	Soil Moisture Conservation Activity	Staggered Trenches	Ha.	26000.00	0.27	75.2590	12.1479	0.071	
seege hosuru	1511	JAVARAPPA	2*/1P1	0.81	Manually	Soil Moisture Conservation Activity	Staggered Trenches	Ha.	26000.00	0.65	74.8377	12.0397	0.168	
seege hosuru	1512	T K LAKSHAMMA	2*/10A	0.98	Manually	Soil Moisture Conservation Activity	Staggered Trenches	Ha.	26000.00	0.78	74.8377	12.0397	0.204	

Village Name	Farmer Code	Farmer Name	Survey Number		Rate Type (Manually/ Machinery)	Activity Type (Soil Moisture Conservation Activity/ Water Harvesting Activity)	Activity Name	Unit	Unit Cost (In Rs.)	Proposed Quantity	Latitude (Deg-Min-Sec)	Longitude (Deg-Min-Sec)	Total Cost (In Lacs)	Site Photo
seege hosuru	1513	RAJU	2/*/10B	2.31	Manually	Soil Moisture Conservation Activity	Staggered Trenches	Ha.	26000.00	1.85	75.8796	12.3655	0.480	
seege hosuru	1514	ANNAYYA	2/*/80	1.47	Manually	Soil Moisture Conservation Activity	Staggered Trenches	Ha.	26000.00	1.18	75.87965	12.36548	0.306	
seege hosuru	1515	K C KUSHALAPPA	2/*/59	0.98	Manually	Soil Moisture Conservation Activity	Staggered Trenches	Ha.	26000.00	0.78	75.8796	12.3655	0.204	
seege hosuru	1516	ANKAYYA	2/*/57	1.09	Manually	Soil Moisture Conservation Activity	Staggered Trenches	Ha.	26000.00	0.87	75.87966	12.36549	0.227	
seege hosuru	1517	RANGANNA	2/*/56	1.09	Manually	Soil Moisture Conservation Activity	Staggered Trenches	Ha.	26000.00	0.87	75.8796	12.3655	0.227	
seege hosuru	1518	LAKSHAYYA	2/*/55	0.42	Manually	Soil Moisture Conservation Activity	Staggered Trenches	Ha.	26000.00	0.34	75.87967	12.36550	0.087	
seege hosuru	1519	BHEEMAYYA K D	2/*/54	0.30	Manually	Soil Moisture Conservation Activity	Staggered Trenches	Ha.	26000.00	0.24	75.8796	12.3655	0.063	
seege hosuru	1520	SHREEMATHI NAGAM	2/*/53	0.24	Manually	Soil Moisture Conservation Activity	Staggered Trenches	Ha.	26000.00	0.19	75.87968	12.36551	0.050	
seege hosuru	1521	JAWAREGOWDA	2/*/52P2	1.26	Manually	Soil Moisture Conservation Activity	Staggered Trenches	Ha.	26000.00	1.01	75.8796	12.3655	0.262	
seege hosuru	1522	SHAKTI	2/*/19	1.17	Manually	Soil Moisture Conservation Activity	Staggered Trenches	Ha.	26000.00	0.94	75.87969	12.36552	0.243	
seege hosuru	1523	NINGAJAMMA	2/*/1B4	1.75	Manually	Soil Moisture Conservation Activity	Staggered Trenches	Ha.	26000.00	1.40	75.8796	12.3655	0.364	
seege hosuru	1524	HARIJANA MALLAYYA	2/*/1B6	2.24	Manually	Soil Moisture Conservation Activity	Staggered Trenches	Ha.	26000.00	1.79	75.87970	12.36553	0.466	
seege hosuru	1525	RANGANNA	2/*/46	1.05	Manually	Soil Moisture Conservation Activity	Staggered Trenches	Ha.	26000.00	0.84	75.8796	12.3655	0.218	
seege hosuru	1526	GOWRAMMA	2/*/65	0.84	Manually	Soil Moisture Conservation Activity	Staggered Trenches	Ha.	26000.00	0.67	75.87971	12.36554	0.175	
seege hosuru	1527	CHENNAPPA	2/*/66	0.38	Manually	Soil Moisture Conservation Activity	Staggered Trenches	Ha.	26000.00	0.30	75.8796	12.3655	0.079	
seege hosuru	1528	S S PALAKSHA	2/*/67	0.69	Manually	Soil Moisture Conservation Activity	Staggered Trenches	Ha.	26000.00	0.55	75.87972	12.36555	0.143	
seege hosuru	1529	SHREEMATHI JAYAM	2/*/68	0.35	Manually	Soil Moisture Conservation Activity	Staggered Trenches	Ha.	26000.00	0.28	75.8796	12.3655	0.073	

Village Name	Farmer Code	Farmer Name	Survey Number		Rate Type (Manually/ Machinery)	Activity Type (Soil Moisture Conservation Activity/ Water Harvesting Activity)	Activity Name	Unit	Unit Cost (In Rs.)	Proposed Quantity	Latitude (Deg-Min-Sec)	Longitude (Deg-Min-Sec)	Total Cost (In Lacs)	Site Photo
seege hosuru	1530	AKKAYYAMMA	2/*/69	1.37	Manually	Soil Moisture Conservation Activity	Staggered Trenches	Ha.	26000.00	1.09	75.87973	12.36556	0.284	
seege hosuru	1531	O B PARVATHI	2/*/74	0.56	Manually	Soil Moisture Conservation Activity	Staggered Trenches	Ha.	26000.00	0.45	75.8796	12.3655	0.116	
seege hosuru	1532	K T AMARAVATHI	2/*/77	1.96	Manually	Soil Moisture Conservation Activity	Staggered Trenches	Ha.	26000.00	1.57	75.87974	12.36557	0.408	
seege hosuru	1533	KAVERI	2/*/79P2	1.89	Manually	Soil Moisture Conservation Activity	Staggered Trenches	Ha.	26000.00	1.51	75.8796	12.3655	0.393	
seege hosuru	1534	G M MEDAPPA	2/*/2	2.10	Manually	Soil Moisture Conservation Activity	Staggered Trenches	Ha.	26000.00	1.68	75.87975	12.36558	0.437	
seege hosuru	1535	PADMAKUMARI	2/*/2	0.56	Manually	Soil Moisture Conservation Activity	Staggered Trenches	Ha.	26000.00	0.45	75.8796	12.3655	0.116	
seege hosuru	1536	SHREEMATHI VANAJA	2/*/2	1.82	Manually	Soil Moisture Conservation Activity	Staggered Trenches	Ha.	26000.00	1.46	75.87976	12.36559	0.379	
seege hosuru	1537	1ST PUTTAMMA	2/*/1	1.96	Manually	Soil Moisture Conservation Activity	Staggered Trenches	Ha.	26000.00	1.57	75.8796	12.3655	0.408	
seege hosuru	1538	JAVARAYYA	2/*/10	5.60	Manually	Soil Moisture Conservation Activity	Staggered Trenches	Ha.	26000.00	4.48	75.87977	12.36560	1.165	
seege hosuru	1539	S R SUNEEL RAO	13/*/1A	1.40	Manually	Soil Moisture Conservation Activity	Staggered Trenches	Ha.	26000.00	1.12	75.8796	12.3655	0.291	
seege hosuru	1540	S N RAJARAV	13/*/1A2	1.75	Manually	Soil Moisture Conservation Activity	Staggered Trenches	Ha.	26000.00	1.40	75.87978	12.36561	0.364	
seege hosuru	1541	E RUDRAPPA	75/*/1p1	1.05	Manually	Soil Moisture Conservation Activity	Staggered Trenches	Ha.	26000.00	0.84	75.8796	12.3655	0.218	
YADURU	1542	A K Dharmappa	1/**/164	1.20	Manually	Soil Moisture Conservation Activity	Staggered Trenches	Ha.	26000.00	0.96	75.87979	12.36562	0.250	
YADURU	1543	A D Savithri	1/**/165	0.70	Manually	Soil Moisture Conservation Activity	Staggered Trenches	Ha.	26000.00	0.56	75.8796	12.3655	0.146	
YADURU	1544	Eramma	1/*/1	0.30	Manually	Soil Moisture Conservation Activity	Staggered Trenches	Ha.	26000.00	0.24	75.87980	12.36563	0.062	
YADURU	1545	H / S / Prakash	1/*/104	0.50	Manually	Soil Moisture Conservation Activity	Staggered Trenches	Ha.	26000.00	0.40	75.8796	12.3655	0.104	
YADURU	1546	D B Ningamma	1/*/105	0.98	Manually	Soil Moisture Conservation Activity	Staggered Trenches	Ha.	26000.00	0.78	75.87981	12.36564	0.204	

Village Name	Farmer Code	Farmer Name	Survey Number		Rate Type (Manually/ Machinery)	Activity Type (Soil Moisture Conservation Activity/ Water Harvesting Activity)	Activity Name	Unit	Unit Cost (In Rs.)	Proposed Quantity	Latitude (Deg-Min-Sec)	Longitude (Deg-Min-Sec)	Total Cost (In Lacs)	Site Photo
YADURU	1547	Bojamma D.S.	1*/106	0.97	Manually	Soil Moisture Conservation Activity	Staggered Trenches	Ha.	26000.00	0.78	75.8796	12.3655	0.202	
YADURU	1548	Chattera Hoovaiah	1*/107P1	1.00	Manually	Soil Moisture Conservation Activity	Staggered Trenches	Ha.	26000.00	0.80	75.87982	12.36565	0.208	
YADURU	1549	K / Mahabala Rai	1*/108	0.40	Manually	Soil Moisture Conservation Activity	Staggered Trenches	Ha.	26000.00	0.32	75.8796	12.3655	0.083	
YADURU	1550	H / P / Sulochana	1*/109	0.90	Manually	Soil Moisture Conservation Activity	Staggered Trenches	Ha.	26000.00	0.72	75.87983	12.36566	0.187	
YADURU	1551	H. S. Prakash	1*/110	0.98	Manually	Soil Moisture Conservation Activity	Staggered Trenches	Ha.	26000.00	0.78	75.8796	12.3655	0.204	
YADURU	1552	Doddegowdna Doddanna	1*/111	0.90	Manually	Soil Moisture Conservation Activity	Staggered Trenches	Ha.	26000.00	0.72	75.87984	12.36567	0.187	
YADURU	1553	Mrs. Anita Arunkumar	1*/112	0.80	Manually	Soil Moisture Conservation Activity	Staggered Trenches	Ha.	26000.00	0.64	75.8796	12.3655	0.166	
YADURU	1554	Rajasekhar	1*/114	0.80	Manually	Soil Moisture Conservation Activity	Staggered Trenches	Ha.	26000.00	0.64	75.87985	12.36568	0.166	
YADURU	1555	D / D / Doddaiiah	1*/115	1.00	Manually	Soil Moisture Conservation Activity	Staggered Trenches	Ha.	26000.00	0.80	75.8796	12.3655	0.208	
YADURU	1556	H. S. Prakash	1*/116P1	0.70	Manually	Soil Moisture Conservation Activity	Staggered Trenches	Ha.	26000.00	0.56	75.87986	12.36569	0.146	
YADURU	1557	Mrs. Lakshamma	1*/116P2	1.60	Manually	Soil Moisture Conservation Activity	Staggered Trenches	Ha.	26000.00	1.28	75.8796	12.3655	0.333	
YADURU	1558	H K Kavitha	1*/117P1	0.80	Manually	Soil Moisture Conservation Activity	Staggered Trenches	Ha.	26000.00	0.64	75.87987	12.36570	0.166	
YADURU	1559	H K Rajesh	1*/117P1	0.40	Manually	Soil Moisture Conservation Activity	Staggered Trenches	Ha.	26000.00	0.32	75.8796	12.3655	0.083	
YADURU	1560	A / D / Savitri	1*/117P2	0.10	Manually	Soil Moisture Conservation Activity	Staggered Trenches	Ha.	26000.00	0.08	75.87988	12.36571	0.021	
YADURU	1561	Mrs. Honnamma	1*/118	0.97	Manually	Soil Moisture Conservation Activity	Staggered Trenches	Ha.	26000.00	0.78	75.8796	12.3655	0.202	
YADURU	1562	H. S. Prakash	1*/119	1.00	Manually	Soil Moisture Conservation Activity	Staggered Trenches	Ha.	26000.00	0.80	75.87989	12.36572	0.208	
YADURU	1563	Kamalamma	1*/120	0.10	Manually	Soil Moisture Conservation Activity	Staggered Trenches	Ha.	26000.00	0.08	75.8796	12.3655	0.021	

Village Name	Farmer Code	Farmer Name	Survey Number		Rate Type (Manually/ Machinery)	Activity Type (Soil Moisture Conservation Activity/ Water Harvesting Activity)	Activity Name	Unit	Unit Cost (In Rs.)	Proposed Quantity	Latitude (Deg-Min-Sec)	Longitude (Deg-Min-Sec)	Total Cost (In Lacs)	Site Photo
YADURU	1564	N.S. Nandish	1/*/120P99	0.89	Manually	Soil Moisture Conservation Activity	Staggered Trenches	Ha.	26000.00	0.71	75.87990	12.36573	0.185	
YADURU	1565	L Mallaya	1/*/120P99	0.50	Manually	Soil Moisture Conservation Activity	Staggered Trenches	Ha.	26000.00	0.40	75.8796	12.3655	0.104	
YADURU	1566	H. S. Prakash	1/*/122	1.40	Manually	Soil Moisture Conservation Activity	Staggered Trenches	Ha.	26000.00	1.12	75.87991	12.36574	0.291	
YADURU	1567	S D / Silver	1/*/125	1.50	Manually	Soil Moisture Conservation Activity	Staggered Trenches	Ha.	26000.00	1.20	75.8796	12.3655	0.312	
YADURU	1568	N.S. Nandish	1/*/127	1.80	Manually	Soil Moisture Conservation Activity	Staggered Trenches	Ha.	26000.00	1.44	75.87992	12.36575	0.374	
YADURU	1569	Rudrappa	1/*/127P1	0.20	Manually	Soil Moisture Conservation Activity	Staggered Trenches	Ha.	26000.00	0.16	75.8796	12.3655	0.042	
YADURU	1570	Harijanara ninga	1/*/127P2	0.50	Manually	Soil Moisture Conservation Activity	Staggered Trenches	Ha.	26000.00	0.40	75.87993	12.36576	0.104	
YADURU	1571	Harijana belli	1/*/129	0.56	Manually	Soil Moisture Conservation Activity	Staggered Trenches	Ha.	26000.00	0.45	75.8796	12.3655	0.116	
YADURU	1572	Purnima Virupaksha.	1/*/13	1.00	Manually	Soil Moisture Conservation Activity	Staggered Trenches	Ha.	26000.00	0.80	75.87994	12.36577	0.208	
YADURU	1573	H C Nayanakumar	1/*/130	0.50	Manually	Soil Moisture Conservation Activity	Staggered Trenches	Ha.	26000.00	0.40	75.8796	12.3655	0.104	
YADURU	1574	Harijana Kaala	1/*/131	0.40	Manually	Soil Moisture Conservation Activity	Staggered Trenches	Ha.	26000.00	0.32	75.87995	12.36578	0.083	
YADURU	1575	Harijans Parvati	1/*/132	0.56	Manually	Soil Moisture Conservation Activity	Staggered Trenches	Ha.	26000.00	0.45	75.8796	12.3655	0.116	
YADURU	1576	kenchamma	1/*/133	0.40	Manually	Soil Moisture Conservation Activity	Staggered Trenches	Ha.	26000.00	0.32	75.87996	12.36579	0.083	
YADURU	1577	Hoovaiah H B	1/*/136	0.40	Manually	Soil Moisture Conservation Activity	Staggered Trenches	Ha.	26000.00	0.32	75.8796	12.3655	0.083	
YADURU	1578	Thayamma	1/*/137	0.40	Manually	Soil Moisture Conservation Activity	Staggered Trenches	Ha.	26000.00	0.32	75.8796	12.3655	0.083	
YADURU	1579	Harijana Basava	1/*/138	0.40	Manually	Soil Moisture Conservation Activity	Staggered Trenches	Ha.	26000.00	0.32	75.8796	12.3655	0.083	
YADURU	1580	H N Ganesh	1/*/139	0.40	Manually	Soil Moisture Conservation Activity	Staggered Trenches	Ha.	26000.00	0.32	75.8796	12.3655	0.083	

Village Name	Farmer Code	Farmer Name	Survey Number		Rate Type (Manually/ Machinery)	Activity Type (Soil Moisture Conservation Activity/ Water Harvesting Activity)	Activity Name	Unit	Unit Cost (In Rs.)	Proposed Quantity	Latitude (Deg-Min-Sec)	Longitude (Deg-Min-Sec)	Total Cost (In Lacs)	Site Photo
YADURU	1581	Mrs. Satyaprema	1*/14	0.20	Manually	Soil Moisture Conservation Activity	Staggered Trenches	Ha.	26000.00	0.16	75.8796	12.3655	0.042	
YADURU	1582	Somappa	1*/140	0.50	Manually	Soil Moisture Conservation Activity	Staggered Trenches	Ha.	26000.00	0.40	75.8796	12.3655	0.104	
YADURU	1583	V / K / Gopala	1*/142	0.56	Manually	Soil Moisture Conservation Activity	Staggered Trenches	Ha.	26000.00	0.45	75.8796	12.3655	0.116	
YADURU	1584	Harijans Devaiah	1*/148	1.00	Manually	Soil Moisture Conservation Activity	Staggered Trenches	Ha.	26000.00	0.80	75.8796	12.3655	0.208	
YADURU	1585	PD Huvayya	1*/15	0.50	Manually	Soil Moisture Conservation Activity	Staggered Trenches	Ha.	26000.00	0.40	75.8796	12.3655	0.104	
YADURU	1586	Doddaiah	1*/150	0.40	Manually	Soil Moisture Conservation Activity	Staggered Trenches	Ha.	26000.00	0.32	75.8796	12.3655	0.083	
YADURU	1587	Jangamara Nagaraju	1*/160	0.56	Manually	Soil Moisture Conservation Activity	Staggered Trenches	Ha.	26000.00	0.45	75.8796	12.3655	0.116	
YADURU	1588	V / K / Narasimha	1*/160P99	0.40	Manually	Soil Moisture Conservation Activity	Staggered Trenches	Ha.	26000.00	0.32	75.8796	12.3655	0.083	
YADURU	1589	PG Muthanna	1*/161	0.98	Manually	Soil Moisture Conservation Activity	Staggered Trenches	Ha.	26000.00	0.78	75.8796	12.3655	0.204	
YADURU	1590	H. S. Prakash	1*/162	1.20	Manually	Soil Moisture Conservation Activity	Staggered Trenches	Ha.	26000.00	0.96	75.8796	12.3655	0.250	
YADURU	1591	D.S. Suresh	1*/167	1.00	Manually	Soil Moisture Conservation Activity	Staggered Trenches	Ha.	26000.00	0.80	75.8796	12.3655	0.208	
YADURU	1592	Kavernamma DT	1*/168	0.80	Manually	Soil Moisture Conservation Activity	Staggered Trenches	Ha.	26000.00	0.64	75.8796	12.3655	0.166	
YADURU	1593	D / E / Rudrappa	1*/169	0.70	Manually	Soil Moisture Conservation Activity	Staggered Trenches	Ha.	26000.00	0.56	75.8796	12.3655	0.146	
YADURU	1594	H. S. Prakash	1*/16P99	0.10	Manually	Soil Moisture Conservation Activity	Staggered Trenches	Ha.	26000.00	0.08	75.8796	12.3655	0.021	
YADURU	1595	D / K / Kushalappa	1*/170	0.60	Manually	Soil Moisture Conservation Activity	Staggered Trenches	Ha.	26000.00	0.48	75.8796	12.3655	0.125	
YADURU	1596	D N Puttaswamy	1*/171	1.50	Manually	Soil Moisture Conservation Activity	Staggered Trenches	Ha.	26000.00	1.20	75.8796	12.3655	0.312	
YADURU	1597	B / K / Thammaiah	1*/172	1.40	Manually	Soil Moisture Conservation Activity	Staggered Trenches	Ha.	26000.00	1.12	75.8796	12.3655	0.291	

Village Name	Farmer Code	Farmer Name	Survey Number		Rate Type (Manually/ Machinery)	Activity Type (Soil Moisture Conservation Activity/ Water Harvesting Activity)	Activity Name	Unit	Unit Cost (In Rs.)	Proposed Quantity	Latitude (Deg-Min-Sec)	Longitude (Deg-Min-Sec)	Total Cost (In Lacs)	Site Photo
YADURU	1598	Muttanna	1*/173	0.89	Manually	Soil Moisture Conservation Activity	Staggered Trenches	Ha.	26000.00	0.71	75.8796	12.3655	0.185	
YADURU	1599	D / D / Joyappa	1*/174	0.50	Manually	Soil Moisture Conservation Activity	Staggered Trenches	Ha.	26000.00	0.40	75.8796	12.3655	0.104	
YADURU	1600	D. E. Rudrappa	1*/175	0.70	Manually	Soil Moisture Conservation Activity	Staggered Trenches	Ha.	26000.00	0.56	75.8796	12.3655	0.146	
YADURU	1601	C. D. Gulabi.	1*/178	1.40	Manually	Soil Moisture Conservation Activity	Staggered Trenches	Ha.	26000.00	1.12	75.8796	12.3655	0.291	
YADURU	1602	C. D. Gulabi.	1*/179	0.40	Manually	Soil Moisture Conservation Activity	Staggered Trenches	Ha.	26000.00	0.32	75.8796	12.3655	0.083	
YADURU	1603	H. S. Prakash	1*/18	0.80	Manually	Soil Moisture Conservation Activity	Staggered Trenches	Ha.	26000.00	0.64	75.8796	12.3655	0.166	
YADURU	1604	C. D. Gulabi.	1*/180	0.40	Manually	Soil Moisture Conservation Activity	Staggered Trenches	Ha.	26000.00	0.32	75.8796	12.3655	0.083	
YADURU	1605	DP Venkatesh.	1*/181	0.10	Manually	Soil Moisture Conservation Activity	Staggered Trenches	Ha.	26000.00	0.08	75.8796	12.3655	0.021	
YADURU	1606	D K Komarappa.	1*/182	0.40	Manually	Soil Moisture Conservation Activity	Staggered Trenches	Ha.	26000.00	0.32	75.8796	12.3655	0.083	
YADURU	1607	N.Vimal Kumar.	1*/183	0.80	Manually	Soil Moisture Conservation Activity	Staggered Trenches	Ha.	26000.00	0.64	75.8796	12.3655	0.166	
YADURU	1608	Y D Nagesh.	1*/184	0.20	Manually	Soil Moisture Conservation Activity	Staggered Trenches	Ha.	26000.00	0.16	75.8796	12.3655	0.042	
YADURU	1609	B D Ramakrishna	1*/185	0.60	Manually	Soil Moisture Conservation Activity	Staggered Trenches	Ha.	26000.00	0.48	75.8796	12.3655	0.125	
YADURU	1610	B D Ramakrishna	1*/186	0.20	Manually	Soil Moisture Conservation Activity	Staggered Trenches	Ha.	26000.00	0.16	75.8796	12.3655	0.042	
YADURU	1611	Dayananda K.G. .	1*/187	1.40	Manually	Soil Moisture Conservation Activity	Staggered Trenches	Ha.	26000.00	1.12	75.8796	12.3655	0.291	
YADURU	1612	Erappa	1*/19	0.60	Manually	Soil Moisture Conservation Activity	Staggered Trenches	Ha.	26000.00	0.48	75.8796	12.3655	0.125	
YADURU	1613	Balugamma	1*/2	0.20	Manually	Soil Moisture Conservation Activity	Staggered Trenches	Ha.	26000.00	0.16	75.8796	12.3655	0.042	
YADURU	1614	Erappa	1*/20	0.10	Manually	Soil Moisture Conservation Activity	Staggered Trenches	Ha.	26000.00	0.08	75.8796	12.3655	0.021	

Village Name	Farmer Code	Farmer Name	Survey Number		Rate Type (Manually/ Machinery)	Activity Type (Soil Moisture Conservation Activity/ Water Harvesting Activity)	Activity Name	Unit	Unit Cost (In Rs.)	Proposed Quantity	Latitude (Deg-Min-Sec)	Longitude (Deg-Min-Sec)	Total Cost (In Lacs)	Site Photo
YADURU	1615	Vanajakshamma	1/*/21	0.80	Manually	Soil Moisture Conservation Activity	Staggered Trenches	Ha.	26000.00	0.64	75.8796	12.3655	0.166	
YADURU	1616	Mrs. Satya Prema	1/*/22	0.87	Manually	Soil Moisture Conservation Activity	Staggered Trenches	Ha.	26000.00	0.70	75.8796	12.3655	0.181	
YADURU	1617	P D Huvaiah	1/*/23	0.30	Manually	Soil Moisture Conservation Activity	Staggered Trenches	Ha.	26000.00	0.24	75.8796	12.3655	0.062	
YADURU	1618	P D Huvaiah	1/*/24	0.70	Manually	Soil Moisture Conservation Activity	Staggered Trenches	Ha.	26000.00	0.56	75.8796	12.3655	0.146	
YADURU	1619	Dharmappa	1/*/25	0.50	Manually	Soil Moisture Conservation Activity	Staggered Trenches	Ha.	26000.00	0.40	75.8796	12.3655	0.104	
YADURU	1620	A / S / Lingaraju	1/*/26	0.40	Manually	Soil Moisture Conservation Activity	Staggered Trenches	Ha.	26000.00	0.32	75.8796	12.3655	0.083	
YADURU	1621	H N, Ganesha	1/*/27	0.50	Manually	Soil Moisture Conservation Activity	Staggered Trenches	Ha.	26000.00	0.40	75.8796	12.3655	0.104	
YADURU	1622	Rudrappa	1/*/28	0.20	Manually	Soil Moisture Conservation Activity	Staggered Trenches	Ha.	26000.00	0.16	75.8796	12.3655	0.042	
YADURU	1623	Y E Ramappa	1/*/29	0.20	Manually	Soil Moisture Conservation Activity	Staggered Trenches	Ha.	26000.00	0.16	75.8796	12.3655	0.042	
YADURU	1624	Mr. / D / K / Kushalappa	1/*/31	0.30	Manually	Soil Moisture Conservation Activity	Staggered Trenches	Ha.	26000.00	0.24	75.8796	12.3655	0.062	
YADURU	1625	Doddegowdna Dharmappa	1/*/32	0.20	Manually	Soil Moisture Conservation Activity	Staggered Trenches	Ha.	26000.00	0.16	75.8796	12.3655	0.042	
YADURU	1626	Subba	1/*/33	0.30	Manually	Soil Moisture Conservation Activity	Staggered Trenches	Ha.	26000.00	0.24	75.8796	12.3655	0.062	
YADURU	1627	A S Janaki	1/*/35	1.70	Manually	Soil Moisture Conservation Activity	Staggered Trenches	Ha.	26000.00	1.36	75.8796	12.3655	0.354	
YADURU	1628	A S Lingaraju	1/*/35	0.78	Manually	Soil Moisture Conservation Activity	Staggered Trenches	Ha.	26000.00	0.62	75.8796	12.3655	0.162	
YADURU	1629	K U Venkatesh	1/*/35	0.30	Manually	Soil Moisture Conservation Activity	Staggered Trenches	Ha.	26000.00	0.24	75.8796	12.3655	0.062	
YADURU	1630	G u poovaiah	1/*/35	0.70	Manually	Soil Moisture Conservation Activity	Staggered Trenches	Ha.	26000.00	0.56	75.8796	12.3655	0.146	
YADURU	1631	D K Kushalappa	1/*/35	0.80	Manually	Soil Moisture Conservation Activity	Staggered Trenches	Ha.	26000.00	0.64	75.8796	12.3655	0.166	

Village Name	Farmer Code	Farmer Name	Survey Number		Rate Type (Manually/ Machinery)	Activity Type (Soil Moisture Conservation Activity/ Water Harvesting Activity)	Activity Name	Unit	Unit Cost (In Rs.)	Proposed Quantity	Latitude (Deg-Min-Sec)	Longitude (Deg-Min-Sec)	Total Cost (In Lacs)	Site Photo
YADURU	1632	D K Changappa	1/*/35	0.65	Manually	Soil Moisture Conservation Activity	Staggered Trenches	Ha.	26000.00	0.52	75.8796	12.3655	0.135	
YADURU	1633	D N Bopaiah	1/*/35	0.30	Manually	Soil Moisture Conservation Activity	Staggered Trenches	Ha.	26000.00	0.24	75.8796	12.3655	0.062	
YADURU	1634	D. D. Muthanna	1/*/35	0.40	Manually	Soil Moisture Conservation Activity	Staggered Trenches	Ha.	26000.00	0.32	75.8796	12.3655	0.083	
YADURU	1635	D / E / Rudrappa	1/*/35	0.10	Manually	Soil Moisture Conservation Activity	Staggered Trenches	Ha.	26000.00	0.08	75.8796	12.3655	0.021	
YADURU	1636	Y D Chandrappa	1/*/35	1.40	Manually	Soil Moisture Conservation Activity	Staggered Trenches	Ha.	26000.00	1.12	75.8796	12.3655	0.291	
YADURU	1637	Y.E.Ramappa	1/*/35	0.70	Manually	Soil Moisture Conservation Activity	Staggered Trenches	Ha.	26000.00	0.56	75.8796	12.3655	0.146	
YADURU	1638	Y. D. Somavati	1/*/35	0.40	Manually	Soil Moisture Conservation Activity	Staggered Trenches	Ha.	26000.00	0.32	75.8796	12.3655	0.083	
YADURU	1639	C H Nandakishor	1/*/35	1.50	Manually	Soil Moisture Conservation Activity	Staggered Trenches	Ha.	26000.00	1.20	75.8796	12.3655	0.312	
YADURU	1640	C H Muthanna	1/*/35	0.20	Manually	Soil Moisture Conservation Activity	Staggered Trenches	Ha.	26000.00	0.16	75.8796	12.3655	0.042	
YADURU	1641	H C Chandrappa	1/*/35	0.98	Manually	Soil Moisture Conservation Activity	Staggered Trenches	Ha.	26000.00	0.78	75.8796	12.3655	0.204	
YADURU	1642	H C Puttaswamy	1/*/35	0.24	Manually	Soil Moisture Conservation Activity	Staggered Trenches	Ha.	26000.00	0.19	75.8796	12.3655	0.050	
YADURU	1643	H. S. Prakash	1/*/35	0.43	Manually	Soil Moisture Conservation Activity	Staggered Trenches	Ha.	26000.00	0.34	75.8796	12.3655	0.089	
YADURU	1644	Mr. E / Uttayya	1/*/35AP1	0.70	Manually	Soil Moisture Conservation Activity	Staggered Trenches	Ha.	26000.00	0.56	75.8796	12.3655	0.146	
YADURU	1645	Uttaiah	1/*/36	0.20	Manually	Soil Moisture Conservation Activity	Staggered Trenches	Ha.	26000.00	0.16	75.8796	12.3655	0.042	
YADURU	1646	Hoovaiah H B	1/*/37	0.10	Manually	Soil Moisture Conservation Activity	Staggered Trenches	Ha.	26000.00	0.08	75.8796	12.3655	0.021	
YADURU	1647	Puppaiah	1/*/38	0.20	Manually	Soil Moisture Conservation Activity	Staggered Trenches	Ha.	26000.00	0.16	75.8796	12.3655	0.042	
YADURU	1648	Beeraiah	1/*/39	0.10	Manually	Soil Moisture Conservation Activity	Staggered Trenches	Ha.	26000.00	0.08	75.8796	12.3655	0.021	

Village Name	Farmer Code	Farmer Name	Survey Number		Rate Type (Manually/ Machinery)	Activity Type (Soil Moisture Conservation Activity/ Water Harvesting Activity)	Activity Name	Unit	Unit Cost (In Rs.)	Proposed Quantity	Latitude (Deg-Min-Sec)	Longitude (Deg-Min-Sec)	Total Cost (In Lacs)	Site Photo
YADURU	1649	H. S. Prakash	1/*/4	0.70	Manually	Soil Moisture Conservation Activity	Staggered Trenches	Ha.	26000.00	0.56	75.8796	12.3655	0.146	
YADURU	1650	K / y / gurappa	1/*/40	0.40	Manually	Soil Moisture Conservation Activity	Staggered Trenches	Ha.	26000.00	0.32	75.8796	12.3655	0.083	
YADURU	1651	Mr. / D / K / Kushalappa	1/*/41	1.50	Manually	Soil Moisture Conservation Activity	Staggered Trenches	Ha.	26000.00	1.20	75.8796	12.3655	0.312	
YADURU	1652	Chinnamma	1/*/42	0.20	Manually	Soil Moisture Conservation Activity	Staggered Trenches	Ha.	26000.00	0.16	75.8796	12.3655	0.042	
YADURU	1653	D K Kushalappa.	1/*/43	0.98	Manually	Soil Moisture Conservation Activity	Staggered Trenches	Ha.	26000.00	0.78	75.8796	12.3655	0.204	
YADURU	1654	Shanthaiah	1/*/44	0.24	Manually	Soil Moisture Conservation Activity	Staggered Trenches	Ha.	26000.00	0.19	75.8796	12.3655	0.050	
YADURU	1655	Puttyya	1/*/45	0.43	Manually	Soil Moisture Conservation Activity	Staggered Trenches	Ha.	26000.00	0.34	75.8796	12.3655	0.089	
YADURU	1656	P D Huvayya	1/*/46	0.70	Manually	Soil Moisture Conservation Activity	Staggered Trenches	Ha.	26000.00	0.56	75.8796	12.3655	0.146	
YADURU	1657	B.P.Vedamoorthy.	1/*/47	0.20	Manually	Soil Moisture Conservation Activity	Staggered Trenches	Ha.	26000.00	0.16	75.8796	12.3655	0.042	
YADURU	1658	Y / Y / Dharmappa	1/*/48	0.10	Manually	Soil Moisture Conservation Activity	Staggered Trenches	Ha.	26000.00	0.08	75.8796	12.3655	0.021	
YADURU	1659	Vanajakshamma	1/*/5	0.20	Manually	Soil Moisture Conservation Activity	Staggered Trenches	Ha.	26000.00	0.16	75.8796	12.3655	0.042	
YADURU	1660	Mrs. Anita Arun Kumar	1/*/50	0.10	Manually	Soil Moisture Conservation Activity	Staggered Trenches	Ha.	26000.00	0.08	75.8796	12.3655	0.021	
YADURU	1661	Kodavara's Shanthaiah	1/*/51	0.20	Manually	Soil Moisture Conservation Activity	Staggered Trenches	Ha.	26000.00	0.16	75.8796	12.3655	0.042	
YADURU	1662	Era	1/*/52	0.10	Manually	Soil Moisture Conservation Activity	Staggered Trenches	Ha.	26000.00	0.08	75.8796	12.3655	0.021	
YADURU	1663	Praveen Kumar C D .	1/*/53	0.20	Manually	Soil Moisture Conservation Activity	Staggered Trenches	Ha.	26000.00	0.16	75.8796	12.3655	0.042	
YADURU	1664	Doddegowdna Dharmappa	1/*/55	0.10	Manually	Soil Moisture Conservation Activity	Staggered Trenches	Ha.	26000.00	0.08	75.8796	12.3655	0.021	
YADURU	1665	Eramma	1/*/56	0.70	Manually	Soil Moisture Conservation Activity	Staggered Trenches	Ha.	26000.00	0.56	75.8796	12.3655	0.146	

Village Name	Farmer Code	Farmer Name	Survey Number		Rate Type (Manually/ Machinery)	Activity Type (Soil Moisture Conservation Activity/ Water Harvesting Activity)	Activity Name	Unit	Unit Cost (In Rs.)	Proposed Quantity	Latitude (Deg-Min-Sec)	Longitude (Deg-Min-Sec)	Total Cost (In Lacs)	Site Photo
YADURU	1666	B.P.Vedamoorthy.	1*/57	0.40	Manually	Soil Moisture Conservation Activity	Staggered Trenches	Ha.	26000.00	0.32	75.8796	12.3655	0.083	
YADURU	1667	H. S. Prakash	1*/58P99	1.50	Manually	Soil Moisture Conservation Activity	Staggered Trenches	Ha.	26000.00	1.20	75.8796	12.3655	0.312	
YADURU	1668	Mrs. Satyaprema	1*/59	0.20	Manually	Soil Moisture Conservation Activity	Staggered Trenches	Ha.	26000.00	0.16	75.8796	12.3655	0.042	
YADURU	1669	Dharmappa	1*/6	0.98	Manually	Soil Moisture Conservation Activity	Staggered Trenches	Ha.	26000.00	0.78	75.8796	12.3655	0.204	
YADURU	1670	C. D. Praveen Kumar.	1*/60	0.23	Manually	Soil Moisture Conservation Activity	Staggered Trenches	Ha.	26000.00	0.18	75.8796	12.3655	0.048	
YADURU	1671	H. S. Prakash	1*/61P99	0.20	Manually	Soil Moisture Conservation Activity	Staggered Trenches	Ha.	26000.00	0.16	75.8796	12.3655	0.042	
YADURU	1672	thamanna	1*/62	0.90	Manually	Soil Moisture Conservation Activity	Staggered Trenches	Ha.	26000.00	0.72	75.8796	12.3655	0.187	
YADURU	1673	Purnima Virupaksha.	1*/64	0.97	Manually	Soil Moisture Conservation Activity	Staggered Trenches	Ha.	26000.00	0.78	75.8796	12.3655	0.202	
YADURU	1674	H. S. Prakash	1*/65	0.10	Manually	Soil Moisture Conservation Activity	Staggered Trenches	Ha.	26000.00	0.08	75.8796	12.3655	0.021	
YADURU	1675	H. S. Prakash	1*/66	0.40	Manually	Soil Moisture Conservation Activity	Staggered Trenches	Ha.	26000.00	0.32	75.8796	12.3655	0.083	
YADURU	1676	K M Ningappa Rai	1*/67	0.80	Manually	Soil Moisture Conservation Activity	Staggered Trenches	Ha.	26000.00	0.64	75.8796	12.3655	0.166	
YADURU	1677	Vanajakshamma	1*/68	0.20	Manually	Soil Moisture Conservation Activity	Staggered Trenches	Ha.	26000.00	0.16	75.8796	12.3655	0.042	
YADURU	1678	Dharmappa	1*/7	0.60	Manually	Soil Moisture Conservation Activity	Staggered Trenches	Ha.	26000.00	0.48	75.8796	12.3655	0.125	
YADURU	1679	Era	1*/71	0.20	Manually	Soil Moisture Conservation Activity	Staggered Trenches	Ha.	26000.00	0.16	75.8796	12.3655	0.042	
YADURU	1680	H / N / Huvayya	1*/72	1.40	Manually	Soil Moisture Conservation Activity	Staggered Trenches	Ha.	26000.00	1.12	75.8796	12.3655	0.291	
YADURU	1681	Rudrappa	1*/73	0.60	Manually	Soil Moisture Conservation Activity	Staggered Trenches	Ha.	26000.00	0.48	75.8796	12.3655	0.125	
YADURU	1682	A S Janaki	1*/74	0.20	Manually	Soil Moisture Conservation Activity	Staggered Trenches	Ha.	26000.00	0.16	75.8796	12.3655	0.042	

Village Name	Farmer Code	Farmer Name	Survey Number		Rate Type (Manually/ Machinery)	Activity Type (Soil Moisture Conservation Activity/ Water Harvesting Activity)	Activity Name	Unit	Unit Cost (In Rs.)	Proposed Quantity	Latitude (Deg-Min-Sec)	Longitude (Deg-Min-Sec)	Total Cost (In Lacs)	Site Photo
YADURU	1683	Satheesh Kumar	1/*/75	0.10	Manually	Soil Moisture Conservation Activity	Staggered Trenches	Ha.	26000.00	0.08	75.8796	12.3655	0.021	
YADURU	1684	Balugamma	1/*/76	0.80	Manually	Soil Moisture Conservation Activity	Staggered Trenches	Ha.	26000.00	0.64	75.8796	12.3655	0.166	
YADURU	1685	Mrs. Satyaprema	1/*/77	0.87	Manually	Soil Moisture Conservation Activity	Staggered Trenches	Ha.	26000.00	0.70	75.8796	12.3655	0.181	
YADURU	1686	Y / Y / Dharmappa	1/*/78	0.30	Manually	Soil Moisture Conservation Activity	Staggered Trenches	Ha.	26000.00	0.24	75.8796	12.3655	0.062	
YADURU	1687	H / R / YASHODA	1/*/79	0.70	Manually	Soil Moisture Conservation Activity	Staggered Trenches	Ha.	26000.00	0.56	75.8796	12.3655	0.146	
YADURU	1688	Dharmappa	1/*/8	0.50	Manually	Soil Moisture Conservation Activity	Staggered Trenches	Ha.	26000.00	0.40	75.8796	12.3655	0.104	
YADURU	1689	Puppayah	1/*/80	0.40	Manually	Soil Moisture Conservation Activity	Staggered Trenches	Ha.	26000.00	0.32	75.8796	12.3655	0.083	
YADURU	1690	Mrs. Satyaprema	1/*/81	0.50	Manually	Soil Moisture Conservation Activity	Staggered Trenches	Ha.	26000.00	0.40	75.8796	12.3655	0.104	
YADURU	1691	S. S. Kiran	1/*/82	0.20	Manually	Soil Moisture Conservation Activity	Staggered Trenches	Ha.	26000.00	0.16	75.8796	12.3655	0.042	
YADURU	1692	Hoovaiah H B	1/*/83	0.20	Manually	Soil Moisture Conservation Activity	Staggered Trenches	Ha.	26000.00	0.16	75.8796	12.3655	0.042	
YADURU	1693	Ninga	1/*/84	0.30	Manually	Soil Moisture Conservation Activity	Staggered Trenches	Ha.	26000.00	0.24	75.8796	12.3655	0.062	
YADURU	1694	Y D Nagesh.	1/*/85	0.20	Manually	Soil Moisture Conservation Activity	Staggered Trenches	Ha.	26000.00	0.16	75.8796	12.3655	0.042	
YADURU	1695	H / C / Babu Rajendra	1/*/86	0.30	Manually	Soil Moisture Conservation Activity	Staggered Trenches	Ha.	26000.00	0.24	75.8796	12.3655	0.062	
YADURU	1696	H / C / Babu Rajendra	1/*/87	0.20	Manually	Soil Moisture Conservation Activity	Staggered Trenches	Ha.	26000.00	0.16	75.8796	12.3655	0.042	
YADURU	1697	Devaiah	1/*/88	0.10	Manually	Soil Moisture Conservation Activity	Staggered Trenches	Ha.	26000.00	0.08	75.8796	12.3655	0.021	
YADURU	1698	H / N / Huvayya	1/*/89	0.20	Manually	Soil Moisture Conservation Activity	Staggered Trenches	Ha.	26000.00	0.16	75.8796	12.3655	0.042	
YADURU	1699	Dharmappa	1/*/9	0.10	Manually	Soil Moisture Conservation Activity	Staggered Trenches	Ha.	26000.00	0.08	75.8796	12.3655	0.021	

Village Name	Farmer Code	Farmer Name	Survey Number		Rate Type (Manually/ Machinery)	Activity Type (Soil Moisture Conservation Activity/ Water Harvesting Activity)	Activity Name	Unit	Unit Cost (In Rs.)	Proposed Quantity	Latitude (Deg-Min-Sec)	Longitude (Deg-Min-Sec)	Total Cost (In Lacs)	Site Photo
YADURU	1700	Mogappa	1/*90	0.70	Manually	Soil Moisture Conservation Activity	Staggered Trenches	Ha.	26000.00	0.56	75.8796	12.3655	0.146	
YADURU	1701	Mrs. P.G.Sarada	1/*91	0.40	Manually	Soil Moisture Conservation Activity	Staggered Trenches	Ha.	26000.00	0.32	75.8796	12.3655	0.083	
YADURU	1702	Eramma	1/*92	1.50	Manually	Soil Moisture Conservation Activity	Staggered Trenches	Ha.	26000.00	1.20	75.8796	12.3655	0.312	
YADURU	1703	Balagai kuluvasi era	1/*93	0.20	Manually	Soil Moisture Conservation Activity	Staggered Trenches	Ha.	26000.00	0.16	75.8796	12.3655	0.042	
YADURU	1704	Harijanatamma	1/*93A	0.98	Manually	Soil Moisture Conservation Activity	Staggered Trenches	Ha.	26000.00	0.78	75.8796	12.3655	0.204	
YADURU	1705	N.Vimal Kumar.	1/*94	0.30	Manually	Soil Moisture Conservation Activity	Staggered Trenches	Ha.	26000.00	0.24	75.8796	12.3655	0.062	
YADURU	1706	N.Vimal Kumar.	1/*95	0.30	Manually	Soil Moisture Conservation Activity	Staggered Trenches	Ha.	26000.00	0.24	75.8796	12.3655	0.062	
YADURU	1707	M C Huvayya	1/*95a	0.30	Manually	Soil Moisture Conservation Activity	Staggered Trenches	Ha.	26000.00	0.24	75.8796	12.3655	0.062	
YADURU	1708	H N Uttayya	1/*96	0.20	Manually	Soil Moisture Conservation Activity	Staggered Trenches	Ha.	26000.00	0.16	75.8796	12.3655	0.042	
YADURU	1709	H. S. Prakash	1/*97	0.20	Manually	Soil Moisture Conservation Activity	Staggered Trenches	Ha.	26000.00	0.16	75.8796	12.3655	0.042	
YADURU	1710	Y B. Callaway	1/*98	0.20	Manually	Soil Moisture Conservation Activity	Staggered Trenches	Ha.	26000.00	0.16	75.8796	12.3655	0.042	
YADURU	1711	Purnima Virupaksha.	1/*99	0.20	Manually	Soil Moisture Conservation Activity	Staggered Trenches	Ha.	26000.00	0.16	75.8796	12.3655	0.042	
YADURU	1712	D / N / Bopaiah	1/B/35A	0.20	Manually	Soil Moisture Conservation Activity	Staggered Trenches	Ha.	26000.00	0.16	75.8796	12.3655	0.042	
YADURU	1713	A C Ponnamma	128/*/1	0.20	Manually	Soil Moisture Conservation Activity	Staggered Trenches	Ha.	26000.00	0.16	75.8796	12.3655	0.042	
YADURU	1714	A K Rajappa	128/*/10	0.20	Manually	Soil Moisture Conservation Activity	Staggered Trenches	Ha.	26000.00	0.16	75.8796	12.3655	0.042	
YADURU	1715	A K Veerappa	128/*/11	0.20	Manually	Soil Moisture Conservation Activity	Staggered Trenches	Ha.	26000.00	0.16	75.8796	12.3655	0.042	
YADURU	1716	A C Hoovaiah	128/*/12	0.90	Manually	Soil Moisture Conservation Activity	Staggered Trenches	Ha.	26000.00	0.72	75.8796	12.3655	0.187	

Village Name	Farmer Code	Farmer Name	Survey Number		Rate Type (Manually/ Machinery)	Activity Type (Soil Moisture Conservation Activity/ Water Harvesting Activity)	Activity Name	Unit	Unit Cost (In Rs.)	Proposed Quantity	Latitude (Deg-Min-Sec)	Longitude (Deg-Min-Sec)	Total Cost (In Lacs)	Site Photo
YADURU	1717	A K Devyaiah	128/*/13	0.90	Manually	Soil Moisture Conservation Activity	Staggered Trenches	Ha.	26000.00	0.72	75.8796	12.3655	0.187	
YADURU	1718	C A Janaki	128/*/2	0.90	Manually	Soil Moisture Conservation Activity	Staggered Trenches	Ha.	26000.00	0.72	75.8796	12.3655	0.187	
YADURU	1719	B E Thammaiah	128/*/3	0.10	Manually	Soil Moisture Conservation Activity	Staggered Trenches	Ha.	26000.00	0.08	75.8796	12.3655	0.021	
YADURU	1720	Chitira Hoovaiah	128/*/4	0.10	Manually	Soil Moisture Conservation Activity	Staggered Trenches	Ha.	26000.00	0.08	75.8796	12.3655	0.021	
YADURU	1721	B E Thammaiah	128/*/5	0.10	Manually	Soil Moisture Conservation Activity	Staggered Trenches	Ha.	26000.00	0.08	75.8796	12.3655	0.021	
YADURU	1722	A C Nagesh	128/*/8	0.80	Manually	Soil Moisture Conservation Activity	Staggered Trenches	Ha.	26000.00	0.64	75.8796	12.3655	0.166	
YADURU	1723	A K Veerappa	128/*/9	0.70	Manually	Soil Moisture Conservation Activity	Staggered Trenches	Ha.	26000.00	0.56	75.8796	12.3655	0.146	
YADURU	1724	A K Veerappa	129/*/1	0.10	Manually	Soil Moisture Conservation Activity	Staggered Trenches	Ha.	26000.00	0.08	75.8796	12.3655	0.021	
YADURU	1725	Chitira Hoovaiah	129/*/2	0.30	Manually	Soil Moisture Conservation Activity	Staggered Trenches	Ha.	26000.00	0.24	75.8796	12.3655	0.062	
YADURU	1726	C / H / Mutanna	129/*/3	0.80	Manually	Soil Moisture Conservation Activity	Staggered Trenches	Ha.	26000.00	0.64	75.8796	12.3655	0.166	
YADURU	1727	C / H / Mutanna	129/*/5	0.90	Manually	Soil Moisture Conservation Activity	Staggered Trenches	Ha.	26000.00	0.72	75.8796	12.3655	0.187	
YADURU	1728	C / H / Mutanna	129/*/6	0.90	Manually	Soil Moisture Conservation Activity	Staggered Trenches	Ha.	26000.00	0.72	75.8796	12.3655	0.187	
YADURU	1729	Joyappa	132/*/1	1.00	Manually	Soil Moisture Conservation Activity	Staggered Trenches	Ha.	26000.00	0.80	75.8796	12.3655	0.208	
YADURU	1730	A T Kalappa	132/*/2	0.90	Manually	Soil Moisture Conservation Activity	Staggered Trenches	Ha.	26000.00	0.72	75.8796	12.3655	0.187	
YADURU	1731	A K Ramappa	132/*/3	2.10	Manually	Soil Moisture Conservation Activity	Staggered Trenches	Ha.	26000.00	1.68	75.8796	12.3655	0.437	
YADURU	1732	A.L. Mogappa.	132/*/4	1.70	Manually	Soil Moisture Conservation Activity	Staggered Trenches	Ha.	26000.00	1.36	75.8796	12.3655	0.354	
YADURU	1733	A T Uttayya.	132/*/5	2.00	Manually	Soil Moisture Conservation Activity	Staggered Trenches	Ha.	26000.00	1.60	75.8796	12.3655	0.416	

Village Name	Farmer Code	Farmer Name	Survey Number		Rate Type (Manually/ Machinery)	Activity Type (Soil Moisture Conservation Activity/ Water Harvesting Activity)	Activity Name	Unit	Unit Cost (In Rs.)	Proposed Quantity	Latitude (Deg-Min-Sec)	Longitude (Deg-Min-Sec)	Total Cost (In Lacs)	Site Photo
YADURU	1734	A K Veerappa.	132/*6	1.80	Manually	Soil Moisture Conservation Activity	Staggered Trenches	Ha.	26000.00	1.44	75.8796	12.3655	0.374	
YADURU	1735	Shivappa	133/**	1.00	Manually	Soil Moisture Conservation Activity	Staggered Trenches	Ha.	26000.00	0.80	75.8796	12.3655	0.208	
YADURU	1736	Asegodi G / Madappa	134/**	4.00	Manually	Soil Moisture Conservation Activity	Staggered Trenches	Ha.	26000.00	3.20	75.8796	12.3655	0.832	
YADURU	1737	A / U / Subbayya	134/*P1	2.60	Manually	Soil Moisture Conservation Activity	Staggered Trenches	Ha.	26000.00	2.08	75.8796	12.3655	0.541	
YADURU	1738	Mrs. Dharmamma	135/*1	3.60	Manually	Soil Moisture Conservation Activity	Staggered Trenches	Ha.	26000.00	2.88	75.8796	12.3655	0.749	
YADURU	1739	Joyappa	135/*2	2.50	Manually	Soil Moisture Conservation Activity	Staggered Trenches	Ha.	26000.00	2.00	75.8796	12.3655	0.520	
YADURU	1740	Joyappa	135/*3	1.60	Manually	Soil Moisture Conservation Activity	Staggered Trenches	Ha.	26000.00	1.28	75.8796	12.3655	0.333	
YADURU	1741	A / K / Veerappa	135/*4	2.00	Manually	Soil Moisture Conservation Activity	Staggered Trenches	Ha.	26000.00	1.60	75.8796	12.3655	0.416	
YADURU	1742	A / K / Veerappa	135/*5	2.40	Manually	Soil Moisture Conservation Activity	Staggered Trenches	Ha.	26000.00	1.92	75.8796	12.3655	0.499	
YADURU	1743	Mogappa	135/*6	3.40	Manually	Soil Moisture Conservation Activity	Staggered Trenches	Ha.	26000.00	2.72	75.8796	12.3655	0.707	
YADURU	1744	I love it	136/*51	1.60	Manually	Soil Moisture Conservation Activity	Staggered Trenches	Ha.	26000.00	1.28	75.8796	12.3655	0.333	
YADURU	1745	The Basavaraju	136/*1	1.05	Manually	Soil Moisture Conservation Activity	Staggered Trenches	Ha.	26000.00	0.84	75.8796	12.3655	0.218	
YADURU	1746	Puppayah	136/*10	3.04	Manually	Soil Moisture Conservation Activity	Staggered Trenches	Ha.	26000.00	2.43	75.8796	12.3655	0.632	
YADURU	1747	A K Rajappa	136/*12	2.10	Manually	Soil Moisture Conservation Activity	Staggered Trenches	Ha.	26000.00	1.68	75.8796	12.3655	0.437	
YADURU	1748	A K Rajappa	136/*12	3.20	Manually	Soil Moisture Conservation Activity	Staggered Trenches	Ha.	26000.00	2.56	75.8796	12.3655	0.666	
YADURU	1749	A K Rajappa	136/*12	4.10	Manually	Soil Moisture Conservation Activity	Staggered Trenches	Ha.	26000.00	3.28	75.8796	12.3655	0.853	
YADURU	1750	A K Ramappa	136/*12	2.06	Manually	Soil Moisture Conservation Activity	Staggered Trenches	Ha.	26000.00	1.65	75.8796	12.3655	0.428	

Village Name	Farmer Code	Farmer Name	Survey Number		Rate Type (Manually/ Machinery)	Activity Type (Soil Moisture Conservation Activity/ Water Harvesting Activity)	Activity Name	Unit	Unit Cost (In Rs.)	Proposed Quantity	Latitude (Deg-Min-Sec)	Longitude (Deg-Min-Sec)	Total Cost (In Lacs)	Site Photo
YADURU	1751	A K Ramappa	136/*/12	3.10	Manually	Soil Moisture Conservation Activity	Staggered Trenches	Ha.	26000.00	2.48	75.8796	12.3655	0.645	
YADURU	1752	A P Eerappa	136/*/12	4.20	Manually	Soil Moisture Conservation Activity	Staggered Trenches	Ha.	26000.00	3.36	75.8796	12.3655	0.874	
YADURU	1753	A C Komarappa	136/*/12	0.50	Manually	Soil Moisture Conservation Activity	Staggered Trenches	Ha.	26000.00	0.40	75.8796	12.3655	0.104	
YADURU	1754	A C Nagesh	136/*/12	0.60	Manually	Soil Moisture Conservation Activity	Staggered Trenches	Ha.	26000.00	0.48	75.8796	12.3655	0.125	
YADURU	1755	A C Hoovaiah	136/*/12	0.90	Manually	Soil Moisture Conservation Activity	Staggered Trenches	Ha.	26000.00	0.72	75.8796	12.3655	0.187	
YADURU	1756	Y H Kariappa	136/*/12	2.10	Manually	Soil Moisture Conservation Activity	Staggered Trenches	Ha.	26000.00	1.68	75.8796	12.3655	0.437	
YADURU	1757	Mrs. H. H. Gangamma	136/*/12	0.93	Manually	Soil Moisture Conservation Activity	Staggered Trenches	Ha.	26000.00	0.74	75.8796	12.3655	0.193	
YADURU	1758	Mrs. H. H. Gangamma	136/*/12	2.50	Manually	Soil Moisture Conservation Activity	Staggered Trenches	Ha.	26000.00	2.00	75.8796	12.3655	0.520	
YADURU	1759	H S Beliyappa	136/*/12	2.60	Manually	Soil Moisture Conservation Activity	Staggered Trenches	Ha.	26000.00	2.08	75.8796	12.3655	0.541	
YADURU	1760	Mrs. D / Gangamma	136/*/12A	3.10	Manually	Soil Moisture Conservation Activity	Staggered Trenches	Ha.	26000.00	2.48	75.8796	12.3655	0.645	
YADURU	1761	Asegodi Lakshmappa	136/*/12B	1.30	Manually	Soil Moisture Conservation Activity	Staggered Trenches	Ha.	26000.00	1.04	75.8796	12.3655	0.270	
YADURU	1762	Joyappa	136/*/12C1	0.90	Manually	Soil Moisture Conservation Activity	Staggered Trenches	Ha.	26000.00	0.72	75.8796	12.3655	0.187	
YADURU	1763	A P Dharmasheela	136/*/12C2	0.83	Manually	Soil Moisture Conservation Activity	Staggered Trenches	Ha.	26000.00	0.66	75.8796	12.3655	0.173	
YADURU	1764	Asegodi Basavaraju	136/*/12D	0.50	Manually	Soil Moisture Conservation Activity	Staggered Trenches	Ha.	26000.00	0.40	75.8796	12.3655	0.104	
YADURU	1765	A. T.pooaiah	136/*/12F	0.34	Manually	Soil Moisture Conservation Activity	Staggered Trenches	Ha.	26000.00	0.27	75.8796	12.3655	0.071	
YADURU	1766	A / K / Veerappa	136/*/12G	0.65	Manually	Soil Moisture Conservation Activity	Staggered Trenches	Ha.	26000.00	0.52	75.8796	12.3655	0.135	
YADURU	1767	A M Ananda	136/*/12M	0.94	Manually	Soil Moisture Conservation Activity	Staggered Trenches	Ha.	26000.00	0.75	75.8796	12.3655	0.196	

Village Name	Farmer Code	Farmer Name	Survey Number		Rate Type (Manually/ Machinery)	Activity Type (Soil Moisture Conservation Activity/ Water Harvesting Activity)	Activity Name	Unit	Unit Cost (In Rs.)	Proposed Quantity	Latitude (Deg-Min-Sec)	Longitude (Deg-Min-Sec)	Total Cost (In Lacs)	Site Photo
YADURU	1768	Asegodi G / Madappa	136/*12p1	0.43	Manually	Soil Moisture Conservation Activity	Staggered Trenches	Ha.	26000.00	0.34	75.8796	12.3655	0.089	
YADURU	1769	Asegodi G / Madappa	136/*12p2	0.50	Manually	Soil Moisture Conservation Activity	Staggered Trenches	Ha.	26000.00	0.40	75.8796	12.3655	0.104	
YADURU	1770	Hoovaih	136/*12P99	0.30	Manually	Soil Moisture Conservation Activity	Staggered Trenches	Ha.	26000.00	0.24	75.8796	12.3655	0.062	
YADURU	1771	Joyappa	136/*15	0.43	Manually	Soil Moisture Conservation Activity	Staggered Trenches	Ha.	26000.00	0.34	75.8796	12.3655	0.089	
YADURU	1772	Y / H / Chinnappa	136/*151	0.94	Manually	Soil Moisture Conservation Activity	Staggered Trenches	Ha.	26000.00	0.75	75.8796	12.3655	0.196	
YADURU	1773	Joyappa	136/*16	0.40	Manually	Soil Moisture Conservation Activity	Staggered Trenches	Ha.	26000.00	0.32	75.8796	12.3655	0.083	
YADURU	1774	Basamma.	136/*17	0.50	Manually	Soil Moisture Conservation Activity	Staggered Trenches	Ha.	26000.00	0.40	75.8796	12.3655	0.104	
YADURU	1775	Asgodi G. Madappa	136/*18	0.20	Manually	Soil Moisture Conservation Activity	Staggered Trenches	Ha.	26000.00	0.16	75.8796	12.3655	0.042	
YADURU	1776	Chinnappa	136/*19	0.20	Manually	Soil Moisture Conservation Activity	Staggered Trenches	Ha.	26000.00	0.16	75.8796	12.3655	0.042	
YADURU	1777	Puttuswamy	136/*2	0.30	Manually	Soil Moisture Conservation Activity	Staggered Trenches	Ha.	26000.00	0.24	75.8796	12.3655	0.062	
YADURU	1778	Joyappa	136/*20	0.20	Manually	Soil Moisture Conservation Activity	Staggered Trenches	Ha.	26000.00	0.16	75.8796	12.3655	0.042	
YADURU	1779	Raju	136/*21	0.30	Manually	Soil Moisture Conservation Activity	Staggered Trenches	Ha.	26000.00	0.24	75.8796	12.3655	0.062	
YADURU	1780	Joyappa	136/*22	1.70	Manually	Soil Moisture Conservation Activity	Staggered Trenches	Ha.	26000.00	1.36	75.8796	12.3655	0.354	
YADURU	1781	A C Hoovaiah	136/*23	0.78	Manually	Soil Moisture Conservation Activity	Staggered Trenches	Ha.	26000.00	0.62	75.8796	12.3655	0.162	
YADURU	1782	A C Hoovaiah	136/*24	0.30	Manually	Soil Moisture Conservation Activity	Staggered Trenches	Ha.	26000.00	0.24	75.8796	12.3655	0.062	
YADURU	1783	Mrs. A / Dharmamma	136/*25	0.70	Manually	Soil Moisture Conservation Activity	Staggered Trenches	Ha.	26000.00	0.56	75.8796	12.3655	0.146	
YADURU	1784	Mallamma	136/*26	0.80	Manually	Soil Moisture Conservation Activity	Staggered Trenches	Ha.	26000.00	0.64	75.8796	12.3655	0.166	

Village Name	Farmer Code	Farmer Name	Survey Number		Rate Type (Manually/ Machinery)	Activity Type (Soil Moisture Conservation Activity/ Water Harvesting Activity)	Activity Name	Unit	Unit Cost (In Rs.)	Proposed Quantity	Latitude (Deg-Min-Sec)	Longitude (Deg-Min-Sec)	Total Cost (In Lacs)	Site Photo
YADURU	1785	S. S. Kiran	136/*/27	0.65	Manually	Soil Moisture Conservation Activity	Staggered Trenches	Ha.	26000.00	0.52	75.8796	12.3655	0.135	
YADURU	1786	S / S / Premaleela	136/*/29	0.30	Manually	Soil Moisture Conservation Activity	Staggered Trenches	Ha.	26000.00	0.24	75.8796	12.3655	0.062	
YADURU	1787	Joyappa	136/*/3	0.40	Manually	Soil Moisture Conservation Activity	Staggered Trenches	Ha.	26000.00	0.32	75.8796	12.3655	0.083	
YADURU	1788	S / S / Premaleela	136/*/30	0.10	Manually	Soil Moisture Conservation Activity	Staggered Trenches	Ha.	26000.00	0.08	75.8796	12.3655	0.021	
YADURU	1789	Mrs. A / Dharmamma	136/*/31	1.40	Manually	Soil Moisture Conservation Activity	Staggered Trenches	Ha.	26000.00	1.12	75.8796	12.3655	0.291	
YADURU	1790	A C Hoovaiiah	136/*/33	0.70	Manually	Soil Moisture Conservation Activity	Staggered Trenches	Ha.	26000.00	0.56	75.8796	12.3655	0.146	
YADURU	1791	puttamma	136/*/34	0.40	Manually	Soil Moisture Conservation Activity	Staggered Trenches	Ha.	26000.00	0.32	75.8796	12.3655	0.083	
YADURU	1792	Raju	136/*/35	1.50	Manually	Soil Moisture Conservation Activity	Staggered Trenches	Ha.	26000.00	1.20	75.8796	12.3655	0.312	
YADURU	1793	Erappa	136/*/36	0.20	Manually	Soil Moisture Conservation Activity	Staggered Trenches	Ha.	26000.00	0.16	75.8796	12.3655	0.042	
YADURU	1794	Mrs. Basamma	136/*/37	0.98	Manually	Soil Moisture Conservation Activity	Staggered Trenches	Ha.	26000.00	0.78	75.8796	12.3655	0.204	
YADURU	1795	Preemaleela	136/*/38	0.24	Manually	Soil Moisture Conservation Activity	Staggered Trenches	Ha.	26000.00	0.19	75.8796	12.3655	0.050	
YADURU	1796	D. P. Kumaraswamy	136/*/39	0.43	Manually	Soil Moisture Conservation Activity	Staggered Trenches	Ha.	26000.00	0.34	75.8796	12.3655	0.089	
YADURU	1797	Y / K / Huvayya	136/*/4	0.70	Manually	Soil Moisture Conservation Activity	Staggered Trenches	Ha.	26000.00	0.56	75.8796	12.3655	0.146	
YADURU	1798	Chinnappa	136/*/40	0.20	Manually	Soil Moisture Conservation Activity	Staggered Trenches	Ha.	26000.00	0.16	75.8796	12.3655	0.042	
YADURU	1799	A / K / Ramappa	136/*/41	0.10	Manually	Soil Moisture Conservation Activity	Staggered Trenches	Ha.	26000.00	0.08	75.8796	12.3655	0.021	
YADURU	1800	D / Y / Puppayya	136/*/42	0.20	Manually	Soil Moisture Conservation Activity	Staggered Trenches	Ha.	26000.00	0.16	75.8796	12.3655	0.042	
YADURU	1801	D.C. Raju	136/*/43	0.10	Manually	Soil Moisture Conservation Activity	Staggered Trenches	Ha.	26000.00	0.08	75.8796	12.3655	0.021	

Village Name	Farmer Code	Farmer Name	Survey Number		Rate Type (Manually/ Machinery)	Activity Type (Soil Moisture Conservation Activity/ Water Harvesting Activity)	Activity Name	Unit	Unit Cost (In Rs.)	Proposed Quantity	Latitude (Deg-Min-Sec)	Longitude (Deg-Min-Sec)	Total Cost (In Lacs)	Site Photo
YADURU	1802	Asegodi Changappa	136/*/44	0.70	Manually	Soil Moisture Conservation Activity	Staggered Trenches	Ha.	26000.00	0.56	75.8796	12.3655	0.146	
YADURU	1803	D / Y / Kumarappa	136/*/44P99	0.40	Manually	Soil Moisture Conservation Activity	Staggered Trenches	Ha.	26000.00	0.32	75.8796	12.3655	0.083	
YADURU	1804	Chechiraira M / Devavapp	136/*/45	1.50	Manually	Soil Moisture Conservation Activity	Staggered Trenches	Ha.	26000.00	1.20	75.8796	12.3655	0.312	
YADURU	1805	D K Jayamma	136/*/46P 1	0.20	Manually	Soil Moisture Conservation Activity	Staggered Trenches	Ha.	26000.00	0.16	75.8796	12.3655	0.042	
YADURU	1806	Chechiraira M / Devavapp	136/*/46P2	0.98	Manually	Soil Moisture Conservation Activity	Staggered Trenches	Ha.	26000.00	0.78	75.8796	12.3655	0.204	
YADURU	1807	Mr. B / Yam / Ananda	136/*/48	0.24	Manually	Soil Moisture Conservation Activity	Staggered Trenches	Ha.	26000.00	0.19	75.8796	12.3655	0.050	
YADURU	1808	Mrs. Dharmamma	136/*/49	0.43	Manually	Soil Moisture Conservation Activity	Staggered Trenches	Ha.	26000.00	0.34	75.8796	12.3655	0.089	
YADURU	1809	Subbaiah	136/*/5	0.70	Manually	Soil Moisture Conservation Activity	Staggered Trenches	Ha.	26000.00	0.56	75.8796	12.3655	0.146	
YADURU	1810	Mrs. Basamma	136/*/50P1	0.20	Manually	Soil Moisture Conservation Activity	Staggered Trenches	Ha.	26000.00	0.16	75.8796	12.3655	0.042	
YADURU	1811	D K Jayamma	136/*/50P2	0.10	Manually	Soil Moisture Conservation Activity	Staggered Trenches	Ha.	26000.00	0.08	75.8796	12.3655	0.021	
YADURU	1812	Mrs Y A Muttamma	136/*/51	0.20	Manually	Soil Moisture Conservation Activity	Staggered Trenches	Ha.	26000.00	0.16	75.8796	12.3655	0.042	
YADURU	1813	A. E. Mallappa	136/*/52	0.10	Manually	Soil Moisture Conservation Activity	Staggered Trenches	Ha.	26000.00	0.08	75.8796	12.3655	0.021	
YADURU	1814	Joyappa	136/*/53P14	0.20	Manually	Soil Moisture Conservation Activity	Staggered Trenches	Ha.	26000.00	0.16	75.8796	12.3655	0.042	
YADURU	1815	D.C. Raju	136/*/53P2	0.10	Manually	Soil Moisture Conservation Activity	Staggered Trenches	Ha.	26000.00	0.08	75.8796	12.3655	0.021	
YADURU	1816	D.C. Raju	136/*/55 P2	0.20	Manually	Soil Moisture Conservation Activity	Staggered Trenches	Ha.	26000.00	0.16	75.8796	12.3655	0.042	
YADURU	1817	D P Prasanna	136/*/55P1	0.10	Manually	Soil Moisture Conservation Activity	Staggered Trenches	Ha.	26000.00	0.08	75.8796	12.3655	0.021	
YADURU	1818	A. M. Paramesh	136/*/57	0.70	Manually	Soil Moisture Conservation Activity	Staggered Trenches	Ha.	26000.00	0.56	75.8796	12.3655	0.146	

Village Name	Farmer Code	Farmer Name	Survey Number		Rate Type (Manually/ Machinery)	Activity Type (Soil Moisture Conservation Activity/ Water Harvesting Activity)	Activity Name	Unit	Unit Cost (In Rs.)	Proposed Quantity	Latitude (Deg-Min-Sec)	Longitude (Deg-Min-Sec)	Total Cost (In Lacs)	Site Photo
YADURU	1819	D / C / Eeramma	136/*58P2	0.40	Manually	Soil Moisture Conservation Activity	Staggered Trenches	Ha.	26000.00	0.32	75.8796	12.3655	0.083	
YADURU	1820	C D Somaka	136/*59	1.50	Manually	Soil Moisture Conservation Activity	Staggered Trenches	Ha.	26000.00	1.20	75.8796	12.3655	0.312	
YADURU	1821	D / K / Jayappa	136/*59P1	0.20	Manually	Soil Moisture Conservation Activity	Staggered Trenches	Ha.	26000.00	0.16	75.8796	12.3655	0.042	
YADURU	1822	D / K / Jayappa	136/*6	0.98	Manually	Soil Moisture Conservation Activity	Staggered Trenches	Ha.	26000.00	0.78	75.8796	12.3655	0.204	
YADURU	1823	A K Veerappa	136/*60	0.23	Manually	Soil Moisture Conservation Activity	Staggered Trenches	Ha.	26000.00	0.18	75.8796	12.3655	0.048	
YADURU	1824	AV Poovamma	136/*61	0.20	Manually	Soil Moisture Conservation Activity	Staggered Trenches	Ha.	26000.00	0.16	75.8796	12.3655	0.042	
YADURU	1825	A V Karthik	136/*62	0.90	Manually	Soil Moisture Conservation Activity	Staggered Trenches	Ha.	26000.00	0.72	75.8796	12.3655	0.187	
YADURU	1826	A T Jayappa	136/*63	0.97	Manually	Soil Moisture Conservation Activity	Staggered Trenches	Ha.	26000.00	0.78	75.8796	12.3655	0.202	
YADURU	1827	AT Jayappa	136/*64	0.10	Manually	Soil Moisture Conservation Activity	Staggered Trenches	Ha.	26000.00	0.08	75.8796	12.3655	0.021	
YADURU	1828	Mrs. Basamma	136/*65	0.40	Manually	Soil Moisture Conservation Activity	Staggered Trenches	Ha.	26000.00	0.32	75.8796	12.3655	0.083	
YADURU	1829	AC / Ganesha	136/*66	0.80	Manually	Soil Moisture Conservation Activity	Staggered Trenches	Ha.	26000.00	0.64	75.8796	12.3655	0.166	
YADURU	1830	AC / Ganesha	136/*67	0.20	Manually	Soil Moisture Conservation Activity	Staggered Trenches	Ha.	26000.00	0.16	75.8796	12.3655	0.042	
YADURU	1831	AM Manohara @ Chandra	136/*68	0.60	Manually	Soil Moisture Conservation Activity	Staggered Trenches	Ha.	26000.00	0.48	75.8796	12.3655	0.125	
YADURU	1832	A P Dharmasheela	136/*70	0.20	Manually	Soil Moisture Conservation Activity	Staggered Trenches	Ha.	26000.00	0.16	75.8796	12.3655	0.042	
YADURU	1833	D / K / Jayappa	136/*8	1.40	Manually	Soil Moisture Conservation Activity	Staggered Trenches	Ha.	26000.00	1.12	75.8796	12.3655	0.291	
YADURU	1834	Hoovaiiah H B	136/*9	0.60	Manually	Soil Moisture Conservation Activity	Staggered Trenches	Ha.	26000.00	0.48	75.8796	12.3655	0.125	
YADURU	1835	Y K Hoovaiih	137/**	0.20	Manually	Soil Moisture Conservation Activity	Staggered Trenches	Ha.	26000.00	0.16	75.8796	12.3655	0.042	

Village Name	Farmer Code	Farmer Name	Survey Number		Rate Type (Manually/ Machinery)	Activity Type (Soil Moisture Conservation Activity/ Water Harvesting Activity)	Activity Name	Unit	Unit Cost (In Rs.)	Proposed Quantity	Latitude (Deg-Min-Sec)	Longitude (Deg-Min-Sec)	Total Cost (In Lacs)	Site Photo
YADURU	1836	Puttuswamy	140/*/1	0.10	Manually	Soil Moisture Conservation Activity	Staggered Trenches	Ha.	26000.00	0.08	75.8796	12.3655	0.021	
YADURU	1837	Basavaraju	140/*/2	0.80	Manually	Soil Moisture Conservation Activity	Staggered Trenches	Ha.	26000.00	0.64	75.8796	12.3655	0.166	
YADURU	1838	Basavaraju	140/*/3	0.87	Manually	Soil Moisture Conservation Activity	Staggered Trenches	Ha.	26000.00	0.70	75.8796	12.3655	0.181	
YADURU	1839	Asegodi Ponnamma	144/*/*	0.87	Manually	Soil Moisture Conservation Activity	Staggered Trenches	Ha.	26000.00	0.70	75.8796	12.3655	0.181	
YADURU	1840	L / R / Joyappa	145/*/1	0.87	Manually	Soil Moisture Conservation Activity	Staggered Trenches	Ha.	26000.00	0.70	75.8796	12.3655	0.181	
YADURU	1841	Kuttappa	145/*/2P1	0.40	Manually	Soil Moisture Conservation Activity	Staggered Trenches	Ha.	26000.00	0.32	75.8796	12.3655	0.083	
YADURU	1842	Dodda Puttegowdna Kuma	37/*/1	0.70	Manually	Soil Moisture Conservation Activity	Staggered Trenches	Ha.	26000.00	0.56	75.8796	12.3655	0.146	
YADURU	1843	Chitira Hoovaiah	37/*/11	0.40	Manually	Soil Moisture Conservation Activity	Staggered Trenches	Ha.	26000.00	0.32	75.8796	12.3655	0.083	
YADURU	1844	Dodda PuttegowdnaKuma	37/*/2	0.98	Manually	Soil Moisture Conservation Activity	Staggered Trenches	Ha.	26000.00	0.78	75.8796	12.3655	0.204	
YADURU	1845	Asegodi G / Madappa	37/*/3	0.60	Manually	Soil Moisture Conservation Activity	Staggered Trenches	Ha.	26000.00	0.48	75.8796	12.3655	0.125	
YADURU	1846	Puttuswamy	37/*/4	1.00	Manually	Soil Moisture Conservation Activity	Staggered Trenches	Ha.	26000.00	0.80	75.8796	12.3655	0.208	
YADURU	1847	K.P.Banuprakash.	37/*/5	0.10	Manually	Soil Moisture Conservation Activity	Staggered Trenches	Ha.	26000.00	0.08	75.8796	12.3655	0.021	
YADURU	1848	K.P.Banuprakash.	37/*/6	0.23	Manually	Soil Moisture Conservation Activity	Staggered Trenches	Ha.	26000.00	0.18	75.8796	12.3655	0.048	
YADURU	1849	dodda puttegowdna Kuma	37/*/7	0.50	Manually	Soil Moisture Conservation Activity	Staggered Trenches	Ha.	26000.00	0.40	75.8796	12.3655	0.104	
YADURU	1850	dodda puttegowdna Kuma	37/*/8	0.24	Manually	Soil Moisture Conservation Activity	Staggered Trenches	Ha.	26000.00	0.19	75.8796	12.3655	0.050	
YADURU	1851	Chitira Hoovaiah	37/*/9	0.43	Manually	Soil Moisture Conservation Activity	Staggered Trenches	Ha.	26000.00	0.34	75.8796	12.3655	0.089	
YADURU	1852	A K Ramappa	38/*/1	0.70	Manually	Soil Moisture Conservation Activity	Staggered Trenches	Ha.	26000.00	0.56	75.8796	12.3655	0.146	

Village Name	Farmer Code	Farmer Name	Survey Number		Rate Type (Manually/ Machinery)	Activity Type (Soil Moisture Conservation Activity/ Water Harvesting Activity)	Activity Name	Unit	Unit Cost (In Rs.)	Proposed Quantity	Latitude (Deg-Min-Sec)	Longitude (Deg-Min-Sec)	Total Cost (In Lacs)	Site Photo
YADURU	1853	HN Ganesha	38/*2	0.20	Manually	Soil Moisture Conservation Activity	Staggered Trenches	Ha.	26000.00	0.16	75.8796	12.3655	0.042	
YADURU	1854	Asegodi Basavaraju	38/*3	0.10	Manually	Soil Moisture Conservation Activity	Staggered Trenches	Ha.	26000.00	0.08	75.8796	12.3655	0.021	
YADURU	1855	Asegodi Basavaraju	38/*4	0.20	Manually	Soil Moisture Conservation Activity	Staggered Trenches	Ha.	26000.00	0.16	75.8796	12.3655	0.042	
YADURU	1856	Asegodi Ponnamma	38/*5	0.10	Manually	Soil Moisture Conservation Activity	Staggered Trenches	Ha.	26000.00	0.08	75.8796	12.3655	0.021	
YADURU	1857	YN Sannappa.	39/*1	0.70	Manually	Soil Moisture Conservation Activity	Staggered Trenches	Ha.	26000.00	0.56	75.8796	12.3655	0.146	
YADURU	1858	Joyappa	39/*10	0.40	Manually	Soil Moisture Conservation Activity	Staggered Trenches	Ha.	26000.00	0.32	75.8796	12.3655	0.083	
YADURU	1859	Puttuswamy	39/*11	1.50	Manually	Soil Moisture Conservation Activity	Staggered Trenches	Ha.	26000.00	1.20	75.8796	12.3655	0.312	
YADURU	1860	Asegodi G / Madappa	39/*12	0.20	Manually	Soil Moisture Conservation Activity	Staggered Trenches	Ha.	26000.00	0.16	75.8796	12.3655	0.042	
YADURU	1861	kodagara asagoode Erappa	39/*13	0.98	Manually	Soil Moisture Conservation Activity	Staggered Trenches	Ha.	26000.00	0.78	75.8796	12.3655	0.204	
YADURU	1862	Puttuswamy	39/*14	0.20	Manually	Soil Moisture Conservation Activity	Staggered Trenches	Ha.	26000.00	0.16	75.8796	12.3655	0.042	
YADURU	1863	Joyappa	39/*15	0.10	Manually	Soil Moisture Conservation Activity	Staggered Trenches	Ha.	26000.00	0.08	75.8796	12.3655	0.021	
YADURU	1864	Asegodi G / Madappa	39/*16	0.20	Manually	Soil Moisture Conservation Activity	Staggered Trenches	Ha.	26000.00	0.16	75.8796	12.3655	0.042	
YADURU	1865	Basavaraju	39/*17	0.10	Manually	Soil Moisture Conservation Activity	Staggered Trenches	Ha.	26000.00	0.08	75.8796	12.3655	0.021	
YADURU	1866	Puttuswamy	39/*18	0.70	Manually	Soil Moisture Conservation Activity	Staggered Trenches	Ha.	26000.00	0.56	75.8796	12.3655	0.146	
YADURU	1867	Sannappa	39/*19	0.40	Manually	Soil Moisture Conservation Activity	Staggered Trenches	Ha.	26000.00	0.32	75.8796	12.3655	0.083	
YADURU	1868	A. M. Paramesh	39/*2	1.50	Manually	Soil Moisture Conservation Activity	Staggered Trenches	Ha.	26000.00	1.20	75.8796	12.3655	0.312	
YADURU	1869	Sowmya H E	39/*20	0.20	Manually	Soil Moisture Conservation Activity	Staggered Trenches	Ha.	26000.00	0.16	75.8796	12.3655	0.042	

Village Name	Farmer Code	Farmer Name	Survey Number		Rate Type (Manually/ Machinery)	Activity Type (Soil Moisture Conservation Activity/ Water Harvesting Activity)	Activity Name	Unit	Unit Cost (In Rs.)	Proposed Quantity	Latitude (Deg-Min-Sec)	Longitude (Deg-Min-Sec)	Total Cost (In Lacs)	Site Photo
YADURU	1870	Sannappa	39/*/21	0.98	Manually	Soil Moisture Conservation Activity	Staggered Trenches	Ha.	26000.00	0.78	75.8796	12.3655	0.204	
YADURU	1871	AM Manohara @ Chandra	39/*/29	0.24	Manually	Soil Moisture Conservation Activity	Staggered Trenches	Ha.	26000.00	0.19	75.8796	12.3655	0.050	
YADURU	1872	Basavaraju	39/*/3	0.43	Manually	Soil Moisture Conservation Activity	Staggered Trenches	Ha.	26000.00	0.34	75.8796	12.3655	0.089	
YADURU	1873	AK Muthanna.	39/*/30	0.70	Manually	Soil Moisture Conservation Activity	Staggered Trenches	Ha.	26000.00	0.56	75.8796	12.3655	0.146	
YADURU	1874	AK Ramappa	39/*/31	0.20	Manually	Soil Moisture Conservation Activity	Staggered Trenches	Ha.	26000.00	0.16	75.8796	12.3655	0.042	
YADURU	1875	Tungabhadra.	39/*/32	0.10	Manually	Soil Moisture Conservation Activity	Staggered Trenches	Ha.	26000.00	0.08	75.8796	12.3655	0.021	
YADURU	1876	YN Sannappa.	39/*/33	0.20	Manually	Soil Moisture Conservation Activity	Staggered Trenches	Ha.	26000.00	0.16	75.8796	12.3655	0.042	
YADURU	1877	AK Ramappa	39/*/34	0.10	Manually	Soil Moisture Conservation Activity	Staggered Trenches	Ha.	26000.00	0.08	75.8796	12.3655	0.021	
YADURU	1878	Indira.	39/*/35	0.20	Manually	Soil Moisture Conservation Activity	Staggered Trenches	Ha.	26000.00	0.16	75.8796	12.3655	0.042	
YADURU	1879	A K Ramappa	39/*/36	0.10	Manually	Soil Moisture Conservation Activity	Staggered Trenches	Ha.	26000.00	0.08	75.8796	12.3655	0.021	
YADURU	1880	A. K. Raghu	39/*/37	0.20	Manually	Soil Moisture Conservation Activity	Staggered Trenches	Ha.	26000.00	0.16	75.8796	12.3655	0.042	
YADURU	1881	Kodagara Asegoode Shiva	39/*/38	0.10	Manually	Soil Moisture Conservation Activity	Staggered Trenches	Ha.	26000.00	0.08	75.8796	12.3655	0.021	
YADURU	1882	Kodagara Asegoode Shiva	39/*/4	0.70	Manually	Soil Moisture Conservation Activity	Staggered Trenches	Ha.	26000.00	0.56	75.8796	12.3655	0.146	
YADURU	1883	Basavaraju	39/*/5	0.40	Manually	Soil Moisture Conservation Activity	Staggered Trenches	Ha.	26000.00	0.32	75.8796	12.3655	0.083	
YADURU	1884	Joyappa	39/*/6	1.50	Manually	Soil Moisture Conservation Activity	Staggered Trenches	Ha.	26000.00	1.20	75.8796	12.3655	0.312	
YADURU	1885	Puttuswamy	39/*/7	0.20	Manually	Soil Moisture Conservation Activity	Staggered Trenches	Ha.	26000.00	0.16	75.8796	12.3655	0.042	
YADURU	1886	AM Manohara @ Chandra	39/*/8	0.98	Manually	Soil Moisture Conservation Activity	Staggered Trenches	Ha.	26000.00	0.78	75.8796	12.3655	0.204	

Village Name	Farmer Code	Farmer Name	Survey Number		Rate Type (Manually/ Machinery)	Activity Type (Soil Moisture Conservation Activity/ Water Harvesting Activity)	Activity Name	Unit	Unit Cost (In Rs.)	Proposed Quantity	Latitude (Deg-Min-Sec)	Longitude (Deg-Min-Sec)	Total Cost (In Lacs)	Site Photo
YADURU	1887	Asegodi G / Madappa	39/*/9	0.23	Manually	Soil Moisture Conservation Activity	Staggered Trenches	Ha.	26000.00	0.18	75.8796	12.3655	0.048	
YADURU	1888	P D Huvayya	40/*/1	0.20	Manually	Soil Moisture Conservation Activity	Staggered Trenches	Ha.	26000.00	0.16	75.8796	12.3655	0.042	
YADURU	1889	Kuttappa	40/*/10	0.90	Manually	Soil Moisture Conservation Activity	Staggered Trenches	Ha.	26000.00	0.72	75.8796	12.3655	0.187	
YADURU	1890	A.R.Basappa	40/*/11	0.97	Manually	Soil Moisture Conservation Activity	Staggered Trenches	Ha.	26000.00	0.78	75.8796	12.3655	0.202	
YADURU	1891	A. M. Ananda	40/*/13	0.10	Manually	Soil Moisture Conservation Activity	Staggered Trenches	Ha.	26000.00	0.08	75.8796	12.3655	0.021	
YADURU	1892	Puppayah	40/*/14	0.40	Manually	Soil Moisture Conservation Activity	Staggered Trenches	Ha.	26000.00	0.32	75.8796	12.3655	0.083	
YADURU	1893	Coffee.A.K.Verappa	40/*/15	0.80	Manually	Soil Moisture Conservation Activity	Staggered Trenches	Ha.	26000.00	0.64	75.8796	12.3655	0.166	
YADURU	1894	AM Manohara @ Chandra	40/*/16	0.20	Manually	Soil Moisture Conservation Activity	Staggered Trenches	Ha.	26000.00	0.16	75.8796	12.3655	0.042	
YADURU	1895	Joyappa	40/*/2	0.60	Manually	Soil Moisture Conservation Activity	Staggered Trenches	Ha.	26000.00	0.48	75.8796	12.3655	0.125	
YADURU	1896	Asegodi G / Madappa	40/*/3	0.20	Manually	Soil Moisture Conservation Activity	Staggered Trenches	Ha.	26000.00	0.16	75.8796	12.3655	0.042	
YADURU	1897	0	40/*/4	1.40	Manually	Soil Moisture Conservation Activity	Staggered Trenches	Ha.	26000.00	1.12	75.8796	12.3655	0.291	
YADURU	1898	AK Muthanna.	40/*/5	0.60	Manually	Soil Moisture Conservation Activity	Staggered Trenches	Ha.	26000.00	0.48	75.8796	12.3655	0.125	
YADURU	1899	Kuttappa	40/*/6	0.20	Manually	Soil Moisture Conservation Activity	Staggered Trenches	Ha.	26000.00	0.16	75.8796	12.3655	0.042	
YADURU	1900	Subbaiah	40/*/7	0.10	Manually	Soil Moisture Conservation Activity	Staggered Trenches	Ha.	26000.00	0.08	75.8796	12.3655	0.021	
YADURU	1901	AM Manohara @ Chandra	40/*/8	0.80	Manually	Soil Moisture Conservation Activity	Staggered Trenches	Ha.	26000.00	0.64	75.8796	12.3655	0.166	
YADURU	1902	Joyappa	42/*/1	0.87	Manually	Soil Moisture Conservation Activity	Staggered Trenches	Ha.	26000.00	0.70	75.8796	12.3655	0.181	
YADURU	1903	kodagara asagoode Erappa	42/*/10	0.87	Manually	Soil Moisture Conservation Activity	Staggered Trenches	Ha.	26000.00	0.70	75.8796	12.3655	0.181	

Village Name	Farmer Code	Farmer Name	Survey Number		Rate Type (Manually/ Machinery)	Activity Type (Soil Moisture Conservation Activity/ Water Harvesting Activity)	Activity Name	Unit	Unit Cost (In Rs.)	Proposed Quantity	Latitude (Deg-Min-Sec)	Longitude (Deg-Min-Sec)	Total Cost (In Lacs)	Site Photo
YADURU	1904	H B Suresh	42/*/11	0.87	Manually	Soil Moisture Conservation Activity	Staggered Trenches	Ha.	26000.00	0.70	75.8796	12.3655	0.181	
YADURU	1905	Mrs. Satyaprama	42/*/12	0.40	Manually	Soil Moisture Conservation Activity	Staggered Trenches	Ha.	26000.00	0.32	75.8796	12.3655	0.083	
YADURU	1906	Asegodi G / Madappa	42/*/13	0.70	Manually	Soil Moisture Conservation Activity	Staggered Trenches	Ha.	26000.00	0.56	75.8796	12.3655	0.146	
YADURU	1907	Raju	42/*/13	0.40	Manually	Soil Moisture Conservation Activity	Staggered Trenches	Ha.	26000.00	0.32	75.8796	12.3655	0.083	
YADURU	1908	Coffee A K Muthanna	42/*/14	0.98	Manually	Soil Moisture Conservation Activity	Staggered Trenches	Ha.	26000.00	0.78	75.8796	12.3655	0.204	
YADURU	1909	A. P. Tara (Tara Lokanath)	42/*/15	0.60	Manually	Soil Moisture Conservation Activity	Staggered Trenches	Ha.	26000.00	0.48	75.8796	12.3655	0.125	
YADURU	1910	Y H Kariappa	42/*/16	1.00	Manually	Soil Moisture Conservation Activity	Staggered Trenches	Ha.	26000.00	0.80	75.8796	12.3655	0.208	
YADURU	1911	H H Basavaraj	42/*/17	0.50	Manually	Soil Moisture Conservation Activity	Staggered Trenches	Ha.	26000.00	0.40	75.8796	12.3655	0.104	
YADURU	1912	Joyappa	42/*/3	0.10	Manually	Soil Moisture Conservation Activity	Staggered Trenches	Ha.	26000.00	0.08	75.8796	12.3655	0.021	
YADURU	1913	Tungabhadra.	42/*/4	0.10	Manually	Soil Moisture Conservation Activity	Staggered Trenches	Ha.	26000.00	0.08	75.8796	12.3655	0.021	
YADURU	1914	AM Manohara @ Chandra	42/*/5	0.20	Manually	Soil Moisture Conservation Activity	Staggered Trenches	Ha.	26000.00	0.16	75.8796	12.3655	0.042	
YADURU	1915	Raju	42/*/6	0.20	Manually	Soil Moisture Conservation Activity	Staggered Trenches	Ha.	26000.00	0.16	75.8796	12.3655	0.042	
YADURU	1916	AM Manohara @ Chandra	42/*/7	0.10	Manually	Soil Moisture Conservation Activity	Staggered Trenches	Ha.	26000.00	0.08	75.8796	12.3655	0.021	
YADURU	1917	Tungabhadra.	42/*/8	0.20	Manually	Soil Moisture Conservation Activity	Staggered Trenches	Ha.	26000.00	0.16	75.8796	12.3655	0.042	
YADURU	1918	Gurappa	42/*/9	0.10	Manually	Soil Moisture Conservation Activity	Staggered Trenches	Ha.	26000.00	0.08	75.8796	12.3655	0.021	
YADURU	1919	P D Huvayya	45/*/1	0.70	Manually	Soil Moisture Conservation Activity	Staggered Trenches	Ha.	26000.00	0.56	75.8796	12.3655	0.146	
YADURU	1920	Jayamma A P	45/*/10	0.40	Manually	Soil Moisture Conservation Activity	Staggered Trenches	Ha.	26000.00	0.32	75.8796	12.3655	0.083	

Village Name	Farmer Code	Farmer Name	Survey Number		Rate Type (Manually/ Machinery)	Activity Type (Soil Moisture Conservation Activity/ Water Harvesting Activity)	Activity Name	Unit	Unit Cost (In Rs.)	Proposed Quantity	Latitude (Deg-Min-Sec)	Longitude (Deg-Min-Sec)	Total Cost (In Lacs)	Site Photo
YADURU	1921	CoffeeA K Muttanna	45/*/16	1.50	Manually	Soil Moisture Conservation Activity	Staggered Trenches	Ha.	26000.00	1.20	75.8796	12.3655	0.312	
YADURU	1922	AK Muthanna	45/*/17	0.20	Manually	Soil Moisture Conservation Activity	Staggered Trenches	Ha.	26000.00	0.16	75.8796	12.3655	0.042	
YADURU	1923	AT Uttayya	45/*/18	0.98	Manually	Soil Moisture Conservation Activity	Staggered Trenches	Ha.	26000.00	0.78	75.8796	12.3655	0.204	
YADURU	1924	Doddegowdna Kuttappa	45/*/2	0.24	Manually	Soil Moisture Conservation Activity	Staggered Trenches	Ha.	26000.00	0.19	75.8796	12.3655	0.050	
YADURU	1925	Devaiah	45/*/3	0.43	Manually	Soil Moisture Conservation Activity	Staggered Trenches	Ha.	26000.00	0.34	75.8796	12.3655	0.089	
YADURU	1926	Satish Kumar	45/*/3	0.70	Manually	Soil Moisture Conservation Activity	Staggered Trenches	Ha.	26000.00	0.56	75.8796	12.3655	0.146	
YADURU	1927	AC / Hoovaih	45/*/4	0.20	Manually	Soil Moisture Conservation Activity	Staggered Trenches	Ha.	26000.00	0.16	75.8796	12.3655	0.042	
YADURU	1928	Asegodi Lakshmappa	45/*/5	0.10	Manually	Soil Moisture Conservation Activity	Staggered Trenches	Ha.	26000.00	0.08	75.8796	12.3655	0.021	
YADURU	1929	AK Veerappa	45/*/6	0.20	Manually	Soil Moisture Conservation Activity	Staggered Trenches	Ha.	26000.00	0.16	75.8796	12.3655	0.042	
YADURU	1930	Kuttappa	45/*/7	0.10	Manually	Soil Moisture Conservation Activity	Staggered Trenches	Ha.	26000.00	0.08	75.8796	12.3655	0.021	
YADURU	1931	A. M. Ananda	45/*/8	0.20	Manually	Soil Moisture Conservation Activity	Staggered Trenches	Ha.	26000.00	0.16	75.8796	12.3655	0.042	
YADURU	1932	A / S / Lingaraju	45/*/9	0.10	Manually	Soil Moisture Conservation Activity	Staggered Trenches	Ha.	26000.00	0.08	75.8796	12.3655	0.021	
YADURU	1933	Mrs. Basamma	47/*/1	0.20	Manually	Soil Moisture Conservation Activity	Staggered Trenches	Ha.	26000.00	0.16	75.8796	12.3655	0.042	
YADURU	1934	Mrs. Satya Prema	47/*/2	0.10	Manually	Soil Moisture Conservation Activity	Staggered Trenches	Ha.	26000.00	0.08	75.8796	12.3655	0.021	
YADURU	1935	Mrs. Satya Prema	47/*/3	0.70	Manually	Soil Moisture Conservation Activity	Staggered Trenches	Ha.	26000.00	0.56	75.8796	12.3655	0.146	
YADURU	1936	Mrs. Satya Prema	47/*/4	0.40	Manually	Soil Moisture Conservation Activity	Staggered Trenches	Ha.	26000.00	0.32	75.8796	12.3655	0.083	
YADURU	1937	Mrs. Satya Prema	47/*/5	1.50	Manually	Soil Moisture Conservation Activity	Staggered Trenches	Ha.	26000.00	1.20	75.8796	12.3655	0.312	

Village Name	Farmer Code	Farmer Name	Survey Number		Rate Type (Manually/Machinery)	Activity Type (Soil Moisture Conservation Activity/ Water Harvesting Activity)	Activity Name	Unit	Unit Cost (In Rs.)	Proposed Quantity	Latitude (Deg-Min-Sec)	Longitude (Deg-Min-Sec)	Total Cost (In Lacs)	Site Photo
Hangallu	1938	H / N / Neelakanthappa	1/*2	0.10	Manually	Soil Moisture Conservation Activity	Staggered Trenches	Ha.	26000.00	0.08	75.8796	12.3655	0.021	
Hangallu	1939	0	1/*3	0.20	Manually	Soil Moisture Conservation Activity	Staggered Trenches	Ha.	26000.00	0.16	75.8796	12.3655	0.042	
Hangallu	1940	Malliah	1/*4	0.10	Manually	Soil Moisture Conservation Activity	Staggered Trenches	Ha.	26000.00	0.08	75.8796	12.3655	0.021	
Hangallu	1941	B / yankta	1/*5	0.70	Manually	Soil Moisture Conservation Activity	Staggered Trenches	Ha.	26000.00	0.56	75.8796	12.3655	0.146	
Hangallu	1942	Ba Chennuveera nanja byr	1/*6	0.40	Manually	Soil Moisture Conservation Activity	Staggered Trenches	Ha.	26000.00	0.32	75.8796	12.3655	0.083	
Hangallu	1943	S.S. Anil	100/**	1.50	Manually	Soil Moisture Conservation Activity	Staggered Trenches	Ha.	26000.00	1.20	75.8796	12.3655	0.312	
Hangallu	1944	HR Dharmappa	101/*1P1	0.10	Manually	Soil Moisture Conservation Activity	Staggered Trenches	Ha.	26000.00	0.08	75.8796	12.3655	0.021	
Hangallu	1945	0	101/*1P2	0.20	Manually	Soil Moisture Conservation Activity	Staggered Trenches	Ha.	26000.00	0.16	75.8796	12.3655	0.042	
Hangallu	1946	0	101/*2	0.10	Manually	Soil Moisture Conservation Activity	Staggered Trenches	Ha.	26000.00	0.08	75.8796	12.3655	0.021	
Hangallu	1947	H R Dharmappa	101/*3P1	0.70	Manually	Soil Moisture Conservation Activity	Staggered Trenches	Ha.	26000.00	0.56	75.8796	12.3655	0.146	
Hangallu	1948	H.N. Huwaya	105/*1	0.40	Manually	Soil Moisture Conservation Activity	Staggered Trenches	Ha.	26000.00	0.32	75.8796	12.3655	0.083	
Hangallu	1949	HR Dharmappa	105/*10	1.50	Manually	Soil Moisture Conservation Activity	Staggered Trenches	Ha.	26000.00	1.20	75.87965	12.36548	0.312	
Hangallu	1950	G. S. Dharmappa	105/*11	0.25	Manually	Soil Moisture Conservation Activity	Staggered Trenches	Ha.	26000.00	0.20	75.87966	12.36549	0.052	
Hangallu	1951	Lalita G L	105/*13	0.98	Manually	Soil Moisture Conservation Activity	Staggered Trenches	Ha.	26000.00	0.78	75.87967	12.36550	0.204	
Hangallu	1952	J Nagaratna	105/*14	0.24	Manually	Soil Moisture Conservation Activity	Staggered Trenches	Ha.	26000.00	0.19	75.87968	12.36551	0.050	
Hangallu	1953	Lalita G L	105/*16	0.43	Manually	Soil Moisture Conservation Activity	Staggered Trenches	Ha.	26000.00	0.34	75.87969	12.36552	0.089	
Hangallu	1954	B.R. Ananda	105/*17	0.70	Manually	Soil Moisture Conservation Activity	Staggered Trenches	Ha.	26000.00	0.56	75.87970	12.36553	0.146	

Village Name	Farmer Code	Farmer Name	Survey Number		Rate Type (Manually/ Machinery)	Activity Type (Soil Moisture Conservation Activity/ Water Harvesting Activity)	Activity Name	Unit	Unit Cost (In Rs.)	Proposed Quantity	Latitude (Deg-Min-Sec)	Longitude (Deg-Min-Sec)	Total Cost (In Lacs)	Site Photo
Hangallu	1955	H B Suresh	105/*/18	0.20	Manually	Soil Moisture Conservation Activity	Staggered Trenches	Ha.	26000.00	0.16	75.87971	12.36554	0.042	
Hangallu	1956	H / R / Dharmappa	105/*/19	0.10	Manually	Soil Moisture Conservation Activity	Staggered Trenches	Ha.	26000.00	0.08	75.87972	12.36555	0.021	
Hangallu	1957	0	105/*/19P1	0.20	Manually	Soil Moisture Conservation Activity	Staggered Trenches	Ha.	26000.00	0.16	75.87973	12.36556	0.042	
Hangallu	1958	0	105/*/2	0.10	Manually	Soil Moisture Conservation Activity	Staggered Trenches	Ha.	26000.00	0.08	75.87974	12.36557	0.021	
Hangallu	1959	0	105/*/20P1	0.20	Manually	Soil Moisture Conservation Activity	Staggered Trenches	Ha.	26000.00	0.16	75.87975	12.36558	0.042	
Hangallu	1960	0	105/*/21	0.10	Manually	Soil Moisture Conservation Activity	Staggered Trenches	Ha.	26000.00	0.08	75.87976	12.36559	0.021	
Hangallu	1961	0	105/*/22	0.20	Manually	Soil Moisture Conservation Activity	Staggered Trenches	Ha.	26000.00	0.16	75.87977	12.36560	0.042	
Hangallu	1962	0	105/*/22A	0.10	Manually	Soil Moisture Conservation Activity	Staggered Trenches	Ha.	26000.00	0.08	75.87978	12.36561	0.021	
Hangallu	1963	HN Mohana	105/*/3	0.70	Manually	Soil Moisture Conservation Activity	Staggered Trenches	Ha.	26000.00	0.56	75.87979	12.36562	0.146	
Hangallu	1964	H / R / Dharmappa	105/*/31	0.40	Manually	Soil Moisture Conservation Activity	Staggered Trenches	Ha.	26000.00	0.32	75.87980	12.36563	0.083	
Hangallu	1965	0	105/*/33	1.50	Manually	Soil Moisture Conservation Activity	Staggered Trenches	Ha.	26000.00	1.20	75.87981	12.36564	0.312	
Hangallu	1966	0	105/*/34	0.20	Manually	Soil Moisture Conservation Activity	Staggered Trenches	Ha.	26000.00	0.16	75.87982	12.36565	0.042	
Hangallu	1967	HN Vijaya.	105/*/35	0.98	Manually	Soil Moisture Conservation Activity	Staggered Trenches	Ha.	26000.00	0.78	75.87983	12.36566	0.204	
Hangallu	1968	Beena.	105/*/36	0.23	Manually	Soil Moisture Conservation Activity	Staggered Trenches	Ha.	26000.00	0.18	75.87984	12.36567	0.048	
Hangallu	1969	HR Dharmappa	105/*/37	0.20	Manually	Soil Moisture Conservation Activity	Staggered Trenches	Ha.	26000.00	0.16	75.87985	12.36568	0.042	
Hangallu	1970	H B Suresh	105/*/38	0.90	Manually	Soil Moisture Conservation Activity	Staggered Trenches	Ha.	26000.00	0.72	75.87986	12.36569	0.187	
Hangallu	1971	H / R / Dharmappa	105/*/3P1	0.97	Manually	Soil Moisture Conservation Activity	Staggered Trenches	Ha.	26000.00	0.78	75.87987	12.36570	0.202	

Village Name	Farmer Code	Farmer Name	Survey Number		Rate Type (Manually/Machinery)	Activity Type (Soil Moisture Conservation Activity/ Water Harvesting Activity)	Activity Name	Unit	Unit Cost (In Rs.)	Proposed Quantity	Latitude (Deg-Min-Sec)	Longitude (Deg-Min-Sec)	Total Cost (In Lacs)	Site Photo
Hangallu	1972	0	105/*/3P2	0.10	Manually	Soil Moisture Conservation Activity	Staggered Trenches	Ha.	26000.00	0.08	75.87988	12.36571	0.021	
Hangallu	1973	0	105/*/4P1	0.40	Manually	Soil Moisture Conservation Activity	Staggered Trenches	Ha.	26000.00	0.32	75.87989	12.36572	0.083	
Hangallu	1974	0	105/*/4P2	0.80	Manually	Soil Moisture Conservation Activity	Staggered Trenches	Ha.	26000.00	0.64	75.87990	12.36573	0.166	
Hangallu	1975	0	105/*/5	0.20	Manually	Soil Moisture Conservation Activity	Staggered Trenches	Ha.	26000.00	0.16	75.87991	12.36574	0.042	
Hangallu	1976	J Nagaratna	105/*/6	0.60	Manually	Soil Moisture Conservation Activity	Staggered Trenches	Ha.	26000.00	0.48	75.87992	12.36575	0.125	
Hangallu	1977	D N Kuttappa	105/*/7	0.20	Manually	Soil Moisture Conservation Activity	Staggered Trenches	Ha.	26000.00	0.16	75.87993	12.36576	0.042	
Hangallu	1978	H. T. Kushalappa	105/*/8	1.40	Manually	Soil Moisture Conservation Activity	Staggered Trenches	Ha.	26000.00	1.12	75.87994	12.36577	0.291	
Hangallu	1979	Ponnappa	105/*/9	0.60	Manually	Soil Moisture Conservation Activity	Staggered Trenches	Ha.	26000.00	0.48	75.87995	12.36578	0.125	
Hangallu	1980	Lalita G L	28/*/*	0.20	Manually	Soil Moisture Conservation Activity	Staggered Trenches	Ha.	26000.00	0.16	75.87996	12.36579	0.042	
Hangallu	1981	Ishaan C Madhav.	38/*/11	0.10	Manually	Soil Moisture Conservation Activity	Staggered Trenches	Ha.	26000.00	0.08	75.87997	12.36580	0.021	
Hangallu	1982	P. V. Balakrishnan	38/*/112	0.80	Manually	Soil Moisture Conservation Activity	Staggered Trenches	Ha.	26000.00	0.64	75.87998	12.36581	0.166	
Hangallu	1983	P. V. Balakrishnan	38/*/113	0.87	Manually	Soil Moisture Conservation Activity	Staggered Trenches	Ha.	26000.00	0.70	75.87999	12.36582	0.181	
Hangallu	1984	H P Vasanth	38/*/114	0.87	Manually	Soil Moisture Conservation Activity	Staggered Trenches	Ha.	26000.00	0.70	75.88000	12.36583	0.181	
Hangallu	1985	Ishaan C Madhav.	38/*/12	0.87	Manually	Soil Moisture Conservation Activity	Staggered Trenches	Ha.	26000.00	0.70	75.88001	12.36584	0.181	
Hangallu	1986	Prema Leela	38/*/13	0.40	Manually	Soil Moisture Conservation Activity	Staggered Trenches	Ha.	26000.00	0.32	75.88002	12.36585	0.083	
Hangallu	1987	Era	38/*/14	0.70	Manually	Soil Moisture Conservation Activity	Staggered Trenches	Ha.	26000.00	0.56	75.88003	12.36586	0.146	
Hangallu	1988	S.L.Shankara	38/*/15	0.40	Manually	Soil Moisture Conservation Activity	Staggered Trenches	Ha.	26000.00	0.32	75.88004	12.36587	0.083	

Village Name	Farmer Code	Farmer Name	Survey Number		Rate Type (Manually/ Machinery)	Activity Type (Soil Moisture Conservation Activity/ Water Harvesting Activity)	Activity Name	Unit	Unit Cost (In Rs.)	Proposed Quantity	Latitude (Deg-Min-Sec)	Longitude (Deg-Min-Sec)	Total Cost (In Lacs)	Site Photo
Hangallu	1989	kajjigowdna Nanjappa	38/*/16	0.98	Manually	Soil Moisture Conservation Activity	Staggered Trenches	Ha.	26000.00	0.78	75.88005	12.36588	0.204	
Hangallu	1990	B / M / Suresh	38/*/17	0.60	Manually	Soil Moisture Conservation Activity	Staggered Trenches	Ha.	26000.00	0.48	75.88006	12.36589	0.125	
Hangallu	1991	B M Ram Deva	38/*/37	1.00	Manually	Soil Moisture Conservation Activity	Staggered Trenches	Ha.	26000.00	0.80	75.88007	12.36590	0.208	
Hangallu	1992	B / m / Ram Dev	38/*/38	0.50	Manually	Soil Moisture Conservation Activity	Staggered Trenches	Ha.	26000.00	0.40	75.88008	12.36591	0.104	
Hangallu	1993	B / M / Suresh	38/*/38A	0.10	Manually	Soil Moisture Conservation Activity	Staggered Trenches	Ha.	26000.00	0.08	75.88009	12.36592	0.021	
Hangallu	1994	B M Ram Deva	38/*/39	0.10	Manually	Soil Moisture Conservation Activity	Staggered Trenches	Ha.	26000.00	0.08	75.88010	12.36593	0.021	
Hangallu	1995	Mrs. M R Gangamma	38/*/3A	0.20	Manually	Soil Moisture Conservation Activity	Staggered Trenches	Ha.	26000.00	0.16	75.88011	12.36594	0.042	
Hangallu	1996	M / R / Nandakumar	38/*/3C	0.20	Manually	Soil Moisture Conservation Activity	Staggered Trenches	Ha.	26000.00	0.16	75.88012	12.36595	0.042	
Hangallu	1997	Dr. Bommegowda Sridhar	38/*/3D	0.10	Manually	Soil Moisture Conservation Activity	Staggered Trenches	Ha.	26000.00	0.08	75.88013	12.36596	0.021	
Hangallu	1998	putta	38/*/3E	0.20	Manually	Soil Moisture Conservation Activity	Staggered Trenches	Ha.	26000.00	0.16	75.88014	12.36597	0.042	
Hangallu	1999	Chennuveera	38/*/3F	0.10	Manually	Soil Moisture Conservation Activity	Staggered Trenches	Ha.	26000.00	0.08	75.88015	12.36598	0.021	
Hangallu	2000	H. T. Kushalappa	38/*/3G	0.70	Manually	Soil Moisture Conservation Activity	Staggered Trenches	Ha.	26000.00	0.56	75.88016	12.36599	0.146	
Hangallu	2001	S / A / Rajappa	38/*/40	0.40	Manually	Soil Moisture Conservation Activity	Staggered Trenches	Ha.	26000.00	0.32	75.88017	12.36600	0.083	
Hangallu	2002	Sri A S / Mahesh	38/*/41	1.50	Manually	Soil Moisture Conservation Activity	Staggered Trenches	Ha.	26000.00	1.20	75.88018	12.36601	0.312	
Hangallu	2003	Gangamma	38/*/42	0.20	Manually	Soil Moisture Conservation Activity	Staggered Trenches	Ha.	26000.00	0.16	75.88019	12.36602	0.042	
Hangallu	2004	B. S. Dilip	38/*/43	0.98	Manually	Soil Moisture Conservation Activity	Staggered Trenches	Ha.	26000.00	0.78	75.88020	12.36603	0.204	
Hangallu	2005	B M Ram Deva	38/*/44	0.24	Manually	Soil Moisture Conservation Activity	Staggered Trenches	Ha.	26000.00	0.19	75.88021	12.36604	0.050	

Village Name	Farmer Code	Farmer Name	Survey Number		Rate Type (Manually/Machinery)	Activity Type (Soil Moisture Conservation Activity/ Water Harvesting Activity)	Activity Name	Unit	Unit Cost (In Rs.)	Proposed Quantity	Latitude (Deg-Min-Sec)	Longitude (Deg-Min-Sec)	Total Cost (In Lacs)	Site Photo
Hangallu	2006	H M Kusha	38/*45	0.43	Manually	Soil Moisture Conservation Activity	Staggered Trenches	Ha.	26000.00	0.34	75.88022	12.36605	0.089	
Hangallu	2007	kajjigowdna Nanjappa	38/*46P1	0.70	Manually	Soil Moisture Conservation Activity	Staggered Trenches	Ha.	26000.00	0.56	75.88023	12.36606	0.146	
Hangallu	2008	Mrs. Prema	38/*46P2	0.20	Manually	Soil Moisture Conservation Activity	Staggered Trenches	Ha.	26000.00	0.16	75.88024	12.36607	0.042	
Hangallu	2009	kajjigowdna basappa	38/*47	0.10	Manually	Soil Moisture Conservation Activity	Staggered Trenches	Ha.	26000.00	0.08	75.88025	12.36608	0.021	
Hangallu	2010	Cr Ruzaria D'Souza	38/*48	0.20	Manually	Soil Moisture Conservation Activity	Staggered Trenches	Ha.	26000.00	0.16	75.88026	12.36609	0.042	
Hangallu	2011	Prema Leela	38/*5	0.10	Manually	Soil Moisture Conservation Activity	Staggered Trenches	Ha.	26000.00	0.08	75.88027	12.36610	0.021	
Hangallu	2012	B M Ram Deva	38/*52	0.20	Manually	Soil Moisture Conservation Activity	Staggered Trenches	Ha.	26000.00	0.16	75.88028	12.36611	0.042	
Hangallu	2013	B / M / Suresh	38/*54	0.10	Manually	Soil Moisture Conservation Activity	Staggered Trenches	Ha.	26000.00	0.08	75.88029	12.36612	0.021	
Hangallu	2014	Mrs. T / K / Savitri	38/*55P1	0.20	Manually	Soil Moisture Conservation Activity	Staggered Trenches	Ha.	26000.00	0.16	75.88030	12.36613	0.042	
Hangallu	2015	P / Balakrishna Prasad	38/*55P2	0.10	Manually	Soil Moisture Conservation Activity	Staggered Trenches	Ha.	26000.00	0.08	75.88031	12.36614	0.021	
Hangallu	2016	B / S / Lakshmaiah	38/*56	0.70	Manually	Soil Moisture Conservation Activity	Staggered Trenches	Ha.	26000.00	0.56	75.88032	12.36615	0.146	
Hangallu	2017	Mr. D / Nanjappa	38/*57	0.40	Manually	Soil Moisture Conservation Activity	Staggered Trenches	Ha.	26000.00	0.32	75.88033	12.36616	0.083	
Hangallu	2018	B M Ram Deva	38/*58	1.50	Manually	Soil Moisture Conservation Activity	Staggered Trenches	Ha.	26000.00	1.20	75.88034	12.36617	0.312	
Hangallu	2019	Mrs. Vijayalakshmi	38/*68	0.10	Manually	Soil Moisture Conservation Activity	Staggered Trenches	Ha.	26000.00	0.08	75.88035	12.36618	0.021	
Hangallu	2020	B T Udaya	38/*6A	0.20	Manually	Soil Moisture Conservation Activity	Staggered Trenches	Ha.	26000.00	0.16	75.88036	12.36619	0.042	
Hangallu	2021	Laxminarayanaiah	38/*7	0.10	Manually	Soil Moisture Conservation Activity	Staggered Trenches	Ha.	26000.00	0.08	75.88037	12.36620	0.021	
Hangallu	2022	B K Devayya	38/*70	0.70	Manually	Soil Moisture Conservation Activity	Staggered Trenches	Ha.	26000.00	0.56	75.88038	12.36621	0.146	

Village Name	Farmer Code	Farmer Name	Survey Number		Rate Type (Manually/ Machinery)	Activity Type (Soil Moisture Conservation Activity/ Water Harvesting Activity)	Activity Name	Unit	Unit Cost (In Rs.)	Proposed Quantity	Latitude (Deg-Min-Sec)	Longitude (Deg-Min-Sec)	Total Cost (In Lacs)	Site Photo
Hangallu	2023	Vinay Kumar Rai.	38/*/71	0.40	Manually	Soil Moisture Conservation Activity	Staggered Trenches	Ha.	26000.00	0.32	75.88039	12.36622	0.083	
Hangallu	2024	Mr. B / K / Kuttappa	38/*/72	1.50	Manually	Soil Moisture Conservation Activity	Staggered Trenches	Ha.	26000.00	1.20	75.88040	12.36623	0.312	
Hangallu	2025	B.B.Kanthappa	38/*/86	0.10	Manually	Soil Moisture Conservation Activity	Staggered Trenches	Ha.	26000.00	0.08	75.88041	12.36624	0.021	
Hangallu	2026	P G Jayanthi	38/*/87	1.00	Manually	Soil Moisture Conservation Activity	Staggered Trenches	Ha.	26000.00	0.80	75.88042	12.36625	0.208	
Hangallu	2027	HV Chandan.	38/*/9	0.50	Manually	Soil Moisture Conservation Activity	Staggered Trenches	Ha.	26000.00	0.40	75.88043	12.36626	0.104	
Hangallu	2028	Mrs. Janakamma	38/*/90	0.40	Manually	Soil Moisture Conservation Activity	Staggered Trenches	Ha.	26000.00	0.32	75.88044	12.36627	0.083	
Hangallu	2029	S / S / Anil	38/*/92	2.00	Manually	Soil Moisture Conservation Activity	Staggered Trenches	Ha.	26000.00	1.60	75.88045	12.36628	0.416	
Hangallu	2030	Puttanaiah	38/*/93	0.40	Manually	Soil Moisture Conservation Activity	Staggered Trenches	Ha.	26000.00	0.32	75.88046	12.36629	0.083	
Hangallu	2031	Malliah	39/*/1	0.50	Manually	Soil Moisture Conservation Activity	Staggered Trenches	Ha.	26000.00	0.40	75.88047	12.36630	0.104	
Hangallu	2032	HR Dharmappa	39/*/10	0.30	Manually	Soil Moisture Conservation Activity	Staggered Trenches	Ha.	26000.00	0.24	75.88048	12.36631	0.062	
Hangallu	2033	H / R / Dharmappa	39/*/11	0.50	Manually	Soil Moisture Conservation Activity	Staggered Trenches	Ha.	26000.00	0.40	75.88049	12.36632	0.104	
Hangallu	2034	Basaiah	39/*/12	0.30	Manually	Soil Moisture Conservation Activity	Staggered Trenches	Ha.	26000.00	0.24	75.88050	12.36633	0.062	
Hangallu	2035	H / R / Dharmappa	39/*/13	0.10	Manually	Soil Moisture Conservation Activity	Staggered Trenches	Ha.	26000.00	0.08	75.88051	12.36634	0.021	
Hangallu	2036	H B Suresh	39/*/15	0.10	Manually	Soil Moisture Conservation Activity	Staggered Trenches	Ha.	26000.00	0.08	75.88052	12.36635	0.021	
Hangallu	2037	H / R / Dharmappa	39/*/15	0.10	Manually	Soil Moisture Conservation Activity	Staggered Trenches	Ha.	26000.00	0.08	75.88053	12.36636	0.021	
Hangallu	2038	H / R / Dharmappa	39/*/17	0.30	Manually	Soil Moisture Conservation Activity	Staggered Trenches	Ha.	26000.00	0.24	75.88054	12.36637	0.062	
Hangallu	2039	H B Suresh	39/*/18	0.40	Manually	Soil Moisture Conservation Activity	Staggered Trenches	Ha.	26000.00	0.32	75.88055	12.36638	0.084	

Village Name	Farmer Code	Farmer Name	Survey Number		Rate Type (Manually/Machinery)	Activity Type (Soil Moisture Conservation Activity/ Water Harvesting Activity)	Activity Name	Unit	Unit Cost (In Rs.)	Proposed Quantity	Latitude (Deg-Min-Sec)	Longitude (Deg-Min-Sec)	Total Cost (In Lacs)	Site Photo
Hangallu	2040	M / R / Nandakumar	39/*2	0.20	Manually	Soil Moisture Conservation Activity	Staggered Trenches	Ha.	26000.00	0.16	75.88056	12.36639	0.041	
Hangallu	2041	Ninga	39/*3	0.59	Manually	Soil Moisture Conservation Activity	Staggered Trenches	Ha.	26000.00	0.47	75.88057	12.36640	0.122	
Hangallu	2042	HR Dharmappa	39/*3B	0.59	Manually	Soil Moisture Conservation Activity	Staggered Trenches	Ha.	26000.00	0.47	75.88058	12.36641	0.122	
Hangallu	2043	HN Mohana	39/*6	0.40	Manually	Soil Moisture Conservation Activity	Staggered Trenches	Ha.	26000.00	0.32	75.88059	12.36642	0.084	
Hangallu	2044	HR Dharmappa	39/*7	0.40	Manually	Soil Moisture Conservation Activity	Staggered Trenches	Ha.	26000.00	0.32	75.88060	12.36643	0.084	
Hangallu	2045	H.R. Basavaraju	65/**	0.20	Manually	Soil Moisture Conservation Activity	Staggered Trenches	Ha.	26000.00	0.16	75.88061	12.36644	0.042	
Hangallu	2046	HN Mohana	82/*1A	0.20	Manually	Soil Moisture Conservation Activity	Staggered Trenches	Ha.	26000.00	0.16	75.88062	12.36645	0.042	
Hangallu	2047	Siddheshwar	82/*1B	0.20	Manually	Soil Moisture Conservation Activity	Staggered Trenches	Ha.	26000.00	0.16	75.88063	12.36646	0.042	
Hangallu	2048	M / R / Nandakumar	82/*1C	0.20	Manually	Soil Moisture Conservation Activity	Staggered Trenches	Ha.	26000.00	0.16	75.88064	12.36647	0.042	
Hangallu	2049	M / R / Nandakumar	82/*2	2.94	Manually	Soil Moisture Conservation Activity	Staggered Trenches	Ha.	26000.00	2.35	75.88065	12.36648	0.611	
Hangallu	2050	Basuve Gowda Basappa	82/*3	2.94	Manually	Soil Moisture Conservation Activity	Staggered Trenches	Ha.	26000.00	2.35	75.88066	12.36649	0.611	
Hangallu	2051	B / K / Kumara	82/*4	0.89	Manually	Soil Moisture Conservation Activity	Staggered Trenches	Ha.	26000.00	0.71	75.88067	12.36650	0.185	
Hangallu	2052	Siddheshwar	83/**	0.69	Manually	Soil Moisture Conservation Activity	Staggered Trenches	Ha.	26000.00	0.55	75.88068	12.36651	0.144	
Hangallu	2053	Mrs. Vedavati	84/**	1.10	Manually	Soil Moisture Conservation Activity	Staggered Trenches	Ha.	26000.00	0.88	75.88069	12.36652	0.229	
Hangallu	2054	B / M / Sudarshan	85/**	1.30	Manually	Soil Moisture Conservation Activity	Staggered Trenches	Ha.	26000.00	1.04	75.88070	12.36653	0.270	
Hangallu	2055	B / M / Sudarshan	86/*1	1.50	Manually	Soil Moisture Conservation Activity	Staggered Trenches	Ha.	26000.00	1.20	75.88071	12.36654	0.312	
Hangallu	2056	B / M / Sudarshan	86/*2	0.60	Manually	Soil Moisture Conservation Activity	Staggered Trenches	Ha.	26000.00	0.48	75.88072	12.36655	0.125	

Village Name	Farmer Code	Farmer Name	Survey Number		Rate Type (Manually/ Machinery)	Activity Type (Soil Moisture Conservation Activity/ Water Harvesting Activity)	Activity Name	Unit	Unit Cost (In Rs.)	Proposed Quantity	Latitude (Deg-Min-Sec)	Longitude (Deg-Min-Sec)	Total Cost (In Lacs)	Site Photo
Hangallu	2057	A.S.Venugopal	86/*/3	0.70	Manually	Soil Moisture Conservation Activity	Staggered Trenches	Ha.	26000.00	0.56	75.88073	12.36656	0.146	
Hangallu	2058	B M Ram Deva	87/*/*	0.10	Manually	Soil Moisture Conservation Activity	Staggered Trenches	Ha.	26000.00	0.08	75.88074	12.36657	0.021	
Hangallu	2059	Malliah	87/*/2	0.70	Manually	Soil Moisture Conservation Activity	Staggered Trenches	Ha.	26000.00	0.56	75.88075	12.36658	0.146	
Hangallu	2060	D / N / Kuttappa	88/*/*	0.40	Manually	Soil Moisture Conservation Activity	Staggered Trenches	Ha.	26000.00	0.32	75.88076	12.36659	0.083	
Hangallu	2061	H. T. Kushalappa	89/*/*	0.87	Manually	Soil Moisture Conservation Activity	Staggered Trenches	Ha.	26000.00	0.70	75.88077	12.36660	0.181	
Hangallu	2062	Lalita G L	90/*/*	0.30	Manually	Soil Moisture Conservation Activity	Staggered Trenches	Ha.	26000.00	0.24	75.88078	12.36661	0.062	
Hangallu	2063	gowdna mane basappa	98/*/2	0.98	Manually	Soil Moisture Conservation Activity	Staggered Trenches	Ha.	26000.00	0.78	75.88079	12.36662	0.204	
Hangallu	2064	gowdna mane basappa	98/*/3	0.70	Manually	Soil Moisture Conservation Activity	Staggered Trenches	Ha.	26000.00	0.56	75.88080	12.36663	0.146	
Hangallu	2065	S / S / Anil	98/*/4	1.80	Manually	Soil Moisture Conservation Activity	Staggered Trenches	Ha.	26000.00	1.44	75.88081	12.36664	0.374	
Hangallu	2066	S / S / Anil	98/*/5	0.90	Manually	Soil Moisture Conservation Activity	Staggered Trenches	Ha.	26000.00	0.72	75.88082	12.36665	0.187	
Hangal shettalli	2067	D K Chandraju	1/**	0.90	Manually	Soil Moisture Conservation Activity	Staggered Trenches	Ha.	26000.00	0.72	75.88083	12.36666	0.187	
Hangal shettalli	2068	S P Ashwin	100/*/*	0.87	Manually	Soil Moisture Conservation Activity	Staggered Trenches	Ha.	26000.00	0.70	75.88084	12.36667	0.181	
Hangal shettalli	2069	M. M. Thimmaiah.	40/*/*	0.87	Manually	Soil Moisture Conservation Activity	Staggered Trenches	Ha.	26000.00	0.70	75.88085	12.36668	0.181	
Hangal shettalli	2070	Bojamma	64/*/1	0.50	Manually	Soil Moisture Conservation Activity	Staggered Trenches	Ha.	26000.00	0.40	75.88086	12.36669	0.104	
Hangal shettalli	2071	lingaraju gowdnakumarap	64/*/10C	0.10	Manually	Soil Moisture Conservation Activity	Staggered Trenches	Ha.	26000.00	0.08	75.88087	12.36670	0.021	
Hangal shettalli	2072	Kumarappa	64/*/11	0.80	Manually	Soil Moisture Conservation Activity	Staggered Trenches	Ha.	26000.00	0.64	75.88088	12.36671	0.166	
Hangal shettalli	2073	Ningappa	64/*/12	0.20	Manually	Soil Moisture Conservation Activity	Staggered Trenches	Ha.	26000.00	0.16	75.88089	12.36672	0.042	

Village Name	Farmer Code	Farmer Name	Survey Number		Rate Type (Manually/Machinery)	Activity Type (Soil Moisture Conservation Activity/ Water Harvesting Activity)	Activity Name	Unit	Unit Cost (In Rs.)	Proposed Quantity	Latitude (Deg-Min-Sec)	Longitude (Deg-Min-Sec)	Total Cost (In Lacs)	Site Photo
Hangal shettalli	2074	Co / Timmaiah	64/*/14	0.30	Manually	Soil Moisture Conservation Activity	Staggered Trenches	Ha.	26000.00	0.24	75.88090	12.36673	0.062	
Hangal shettalli	2075	Bassappa	64/*/15	0.89	Manually	Soil Moisture Conservation Activity	Staggered Trenches	Ha.	26000.00	0.71	75.88091	12.36674	0.185	
Hangal shettalli	2076	D P Eeramma	64/*/16	0.20	Manually	Soil Moisture Conservation Activity	Staggered Trenches	Ha.	26000.00	0.16	75.88092	12.36675	0.042	
Hangal shettalli	2077	duddugowdna madappa	64/*/17	0.98	Manually	Soil Moisture Conservation Activity	Staggered Trenches	Ha.	26000.00	0.78	75.88093	12.36676	0.204	
Hangal shettalli	2078	duddugowdna madappa	64/*/18P1	0.50	Manually	Soil Moisture Conservation Activity	Staggered Trenches	Ha.	26000.00	0.40	75.88094	12.36677	0.104	
Hangal shettalli	2079	duddugowdna mallaiiah	64/*/18P2	0.40	Manually	Soil Moisture Conservation Activity	Staggered Trenches	Ha.	26000.00	0.32	75.88095	12.36678	0.083	
Hangal shettalli	2080	M. D. Shivappa	64/*/19	0.30	Manually	Soil Moisture Conservation Activity	Staggered Trenches	Ha.	26000.00	0.24	75.88096	12.36679	0.062	
Hangal shettalli	2081	Puttaswamy	64/*/2	0.98	Manually	Soil Moisture Conservation Activity	Staggered Trenches	Ha.	26000.00	0.78	75.88097	12.36680	0.204	
Hangal shettalli	2082	duddugowdna madappa	64/*/20	0.40	Manually	Soil Moisture Conservation Activity	Staggered Trenches	Ha.	26000.00	0.32	75.88098	12.36681	0.083	
Hangal shettalli	2083	Mrs. Muttamma	64/*/21	0.20	Manually	Soil Moisture Conservation Activity	Staggered Trenches	Ha.	26000.00	0.16	75.88099	12.36682	0.042	
Hangal shettalli	2084	Muttamma	64/*/22	0.40	Manually	Soil Moisture Conservation Activity	Staggered Trenches	Ha.	26000.00	0.32	75.88100	12.36683	0.083	
Hangal shettalli	2085	DR Mohan	64/*/23	0.50	Manually	Soil Moisture Conservation Activity	Staggered Trenches	Ha.	26000.00	0.40	75.88101	12.36684	0.104	
Hangal shettalli	2086	Badagi Annayachaari	64/*/24	0.32	Manually	Soil Moisture Conservation Activity	Staggered Trenches	Ha.	26000.00	0.26	75.88102	12.36685	0.067	
Hangal shettalli	2087	DK Chandraju	64/*/25	0.54	Manually	Soil Moisture Conservation Activity	Staggered Trenches	Ha.	26000.00	0.43	75.88103	12.36686	0.112	
Hangal shettalli	2088	Andani mane shanthappa	64/*/26	0.21	Manually	Soil Moisture Conservation Activity	Staggered Trenches	Ha.	26000.00	0.17	75.88104	12.36687	0.044	
Hangal shettalli	2089	duddugowdna mallaiih	64/*/3	0.12	Manually	Soil Moisture Conservation Activity	Staggered Trenches	Ha.	26000.00	0.10	75.88105	12.36688	0.025	
Hangal shettalli	2090	Andani mane shanthappa	64/*/4	0.23	Manually	Soil Moisture Conservation Activity	Staggered Trenches	Ha.	26000.00	0.18	75.88106	12.36689	0.048	

Village Name	Farmer Code	Farmer Name	Survey Number		Rate Type (Manually/ Machinery)	Activity Type (Soil Moisture Conservation Activity/ Water Harvesting Activity)	Activity Name	Unit	Unit Cost (In Rs.)	Proposed Quantity	Latitude (Deg-Min-Sec)	Longitude (Deg-Min-Sec)	Total Cost (In Lacs)	Site Photo
Hangal shettalli	2091	Vitala	64/*6	0.30	Manually	Soil Moisture Conservation Activity	Staggered Trenches	Ha.	26000.00	0.24	75.88107	12.36690	0.062	
Hangal shettalli	2092	Mullugowdana chenappa	64/*7	1.00	Manually	Soil Moisture Conservation Activity	Staggered Trenches	Ha.	26000.00	0.80	75.88108	12.36691	0.208	
Hangal shettalli	2093	Appaiahchari	64/*8	0.70	Manually	Soil Moisture Conservation Activity	Staggered Trenches	Ha.	26000.00	0.56	75.88109	12.36692	0.146	
Hangal shettalli	2094	MD Shivappa	64/*9	0.97	Manually	Soil Moisture Conservation Activity	Staggered Trenches	Ha.	26000.00	0.78	75.88110	12.36693	0.202	
Hangal shettalli	2095	Appayya	67/**	1.30	Manually	Soil Moisture Conservation Activity	Staggered Trenches	Ha.	26000.00	1.04	75.88111	12.36694	0.270	
Hangal shettalli	2096	Kumarappa	72/*1	1.80	Manually	Soil Moisture Conservation Activity	Staggered Trenches	Ha.	26000.00	1.44	75.88112	12.36695	0.374	
Hangal shettalli	2097	Andani mane shanthappa	72/*2	1.20	Manually	Soil Moisture Conservation Activity	Staggered Trenches	Ha.	26000.00	0.96	75.88113	12.36696	0.250	
Hangal shettalli	2098	Andani mane shanthappa	72/*3	0.20	Manually	Soil Moisture Conservation Activity	Staggered Trenches	Ha.	26000.00	0.16	75.88114	12.36697	0.042	
Hangal shettalli	2099	Kumarappa	72/*4	0.10	Manually	Soil Moisture Conservation Activity	Staggered Trenches	Ha.	26000.00	0.08	75.88115	12.36698	0.021	
Hangal shettalli	2100	Kumarappa	72/*5	0.20	Manually	Soil Moisture Conservation Activity	Staggered Trenches	Ha.	26000.00	0.16	75.88116	12.36699	0.042	
Hangal shettalli	2101	D M Rajappa	73/*1	0.70	Manually	Soil Moisture Conservation Activity	Staggered Trenches	Ha.	26000.00	0.56	75.88117	12.36700	0.146	
Hangal shettalli	2102	Pathela Mallappa	73/*10	0.12	Manually	Soil Moisture Conservation Activity	Staggered Trenches	Ha.	26000.00	0.10	75.88118	12.36701	0.025	
Hangal shettalli	2103	Ningappa	73/*100	0.14	Manually	Soil Moisture Conservation Activity	Staggered Trenches	Ha.	26000.00	0.11	75.88119	12.36702	0.029	
Hangal shettalli	2104	Shri G / S / Krishnappa	73/*101	0.20	Manually	Soil Moisture Conservation Activity	Staggered Trenches	Ha.	26000.00	0.16	75.88120	12.36703	0.042	
Hangal shettalli	2105	HN Neelakanthappa.	73/*102	0.40	Manually	Soil Moisture Conservation Activity	Staggered Trenches	Ha.	26000.00	0.32	75.88121	12.36704	0.083	
Hangal shettalli	2106	Mr. / D / P / Mallappa	73/*103	0.10	Manually	Soil Moisture Conservation Activity	Staggered Trenches	Ha.	26000.00	0.08	75.88122	12.36705	0.021	
Hangal shettalli	2107	D T Rudrappa	73/*103P2	0.30	Manually	Soil Moisture Conservation Activity	Staggered Trenches	Ha.	26000.00	0.24	75.88123	12.36706	0.062	

Village Name	Farmer Code	Farmer Name	Survey Number		Rate Type (Manually/ Machinery)	Activity Type (Soil Moisture Conservation Activity/ Water Harvesting Activity)	Activity Name	Unit	Unit Cost (In Rs.)	Proposed Quantity	Latitude (Deg-Min-Sec)	Longitude (Deg-Min-Sec)	Total Cost (In Lacs)	Site Photo
Hangal shettalli	2108	HB Yogendra	73*/104	0.10	Manually	Soil Moisture Conservation Activity	Staggered Trenches	Ha.	26000.00	0.08	75.88124	12.36707	0.021	
Hangal shettalli	2109	0	73*/105	0.80	Manually	Soil Moisture Conservation Activity	Staggered Trenches	Ha.	26000.00	0.64	75.88125	12.36708	0.166	
Hangal shettalli	2110	Venkatesh	73*/106	0.20	Manually	Soil Moisture Conservation Activity	Staggered Trenches	Ha.	26000.00	0.16	75.88126	12.36709	0.042	
Hangal shettalli	2111	0	73*/107	0.30	Manually	Soil Moisture Conservation Activity	Staggered Trenches	Ha.	26000.00	0.24	75.88127	12.36710	0.062	
Hangal shettalli	2112	Bra / S / L / Seetharam	73*/109	0.89	Manually	Soil Moisture Conservation Activity	Staggered Trenches	Ha.	26000.00	0.71	75.88128	12.36711	0.185	
Hangal shettalli	2113	0	73*/110	0.20	Manually	Soil Moisture Conservation Activity	Staggered Trenches	Ha.	26000.00	0.16	75.88129	12.36712	0.042	
Hangal shettalli	2114	Erappa	73*/111	0.98	Manually	Soil Moisture Conservation Activity	Staggered Trenches	Ha.	26000.00	0.78	75.88130	12.36713	0.204	
Hangal shettalli	2115	L / V / lingaraju	73*/113	0.50	Manually	Soil Moisture Conservation Activity	Staggered Trenches	Ha.	26000.00	0.40	75.88131	12.36714	0.104	
Hangal shettalli	2116	LB Kushalappa.	73*/114	0.40	Manually	Soil Moisture Conservation Activity	Staggered Trenches	Ha.	26000.00	0.32	75.88132	12.36715	0.083	
Hangal shettalli	2117	LB Kushalappa.	73*/115	0.30	Manually	Soil Moisture Conservation Activity	Staggered Trenches	Ha.	26000.00	0.24	75.88133	12.36716	0.062	
Hangal shettalli	2118	Preetam DP .	73*/116	0.98	Manually	Soil Moisture Conservation Activity	Staggered Trenches	Ha.	26000.00	0.78	75.88134	12.36717	0.204	
Hangal shettalli	2119	H M Vithala	73*/12	0.40	Manually	Soil Moisture Conservation Activity	Staggered Trenches	Ha.	26000.00	0.32	75.88135	12.36718	0.083	
Hangal shettalli	2120	Mullugowdana Paapanna	73*/122	0.20	Manually	Soil Moisture Conservation Activity	Staggered Trenches	Ha.	26000.00	0.16	75.88136	12.36719	0.042	
Hangal shettalli	2121	Bra / S / L / Seetharam	73*/123	0.40	Manually	Soil Moisture Conservation Activity	Staggered Trenches	Ha.	26000.00	0.32	75.88137	12.36720	0.083	
Hangal shettalli	2122	S. S. Kiran	73*/124	0.50	Manually	Soil Moisture Conservation Activity	Staggered Trenches	Ha.	26000.00	0.40	75.88138	12.36721	0.104	
Hangal shettalli	2123	Mullugowdana Kumarapp	73*/13	0.32	Manually	Soil Moisture Conservation Activity	Staggered Trenches	Ha.	26000.00	0.26	75.88139	12.36722	0.067	
Hangal shettalli	2124	Duddegau Pathelamallap	73*/130P1	0.54	Manually	Soil Moisture Conservation Activity	Staggered Trenches	Ha.	26000.00	0.43	75.88140	12.36723	0.112	

Village Name	Farmer Code	Farmer Name	Survey Number		Rate Type (Manually/ Machinery)	Activity Type (Soil Moisture Conservation Activity/ Water Harvesting Activity)	Activity Name	Unit	Unit Cost (In Rs.)	Proposed Quantity	Latitude (Deg-Min-Sec)	Longitude (Deg-Min-Sec)	Total Cost (In Lacs)	Site Photo
Hangal shettalli	2125	H N Eswaraiiah	73*/130P2	0.21	Manually	Soil Moisture Conservation Activity	Staggered Trenches	Ha.	26000.00	0.17	75.88141	12.36724	0.044	
Hangal shettalli	2126	Jayashree	73*/131	0.12	Manually	Soil Moisture Conservation Activity	Staggered Trenches	Ha.	26000.00	0.10	75.88142	12.36725	0.025	
Hangal shettalli	2127	Erappa	73*/132	0.23	Manually	Soil Moisture Conservation Activity	Staggered Trenches	Ha.	26000.00	0.18	75.88143	12.36726	0.048	
Hangal shettalli	2128	MK Kariyappa	73*/133	0.30	Manually	Soil Moisture Conservation Activity	Staggered Trenches	Ha.	26000.00	0.24	75.88144	12.36727	0.062	
Hangal shettalli	2129	MULLUGOWADM / VE	73*/136	0.50	Manually	Soil Moisture Conservation Activity	Staggered Trenches	Ha.	26000.00	0.40	75.88145	12.36728	0.104	
Hangal shettalli	2130	H / N / Vijaya	73*/140	0.20	Manually	Soil Moisture Conservation Activity	Staggered Trenches	Ha.	26000.00	0.16	75.88146	12.36729	0.042	
Hangal shettalli	2131	B.S.Venkappa	73*/141	0.20	Manually	Soil Moisture Conservation Activity	Staggered Trenches	Ha.	26000.00	0.16	75.88147	12.36730	0.042	
Hangal shettalli	2132	B. Babu	73*/142	0.10	Manually	Soil Moisture Conservation Activity	Staggered Trenches	Ha.	26000.00	0.08	75.88148	12.36731	0.021	
Hangal shettalli	2133	B G Purushotham	73*/143	0.12	Manually	Soil Moisture Conservation Activity	Staggered Trenches	Ha.	26000.00	0.10	75.88149	12.36732	0.025	
Hangal shettalli	2134	Akkamma	73*/144	0.32	Manually	Soil Moisture Conservation Activity	Staggered Trenches	Ha.	26000.00	0.26	75.88150	12.36733	0.067	
Hangal shettalli	2135	H. L. Thimmaiah	73*/145	0.10	Manually	Soil Moisture Conservation Activity	Staggered Trenches	Ha.	26000.00	0.08	75.88151	12.36734	0.021	
Hangal shettalli	2136	DP Dayananda	73*/146	0.20	Manually	Soil Moisture Conservation Activity	Staggered Trenches	Ha.	26000.00	0.16	75.88152	12.36735	0.042	
Hangal shettalli	2137	D P Eeramma	73*/148	0.98	Manually	Soil Moisture Conservation Activity	Staggered Trenches	Ha.	26000.00	0.78	75.88153	12.36736	0.204	
Hangal shettalli	2138	H / Chandravati	73*/151	0.40	Manually	Soil Moisture Conservation Activity	Staggered Trenches	Ha.	26000.00	0.32	75.88154	12.36737	0.083	
Hangal shettalli	2139	B G Harshotham	73*/152	0.80	Manually	Soil Moisture Conservation Activity	Staggered Trenches	Ha.	26000.00	0.64	75.88155	12.36738	0.166	
Hangal shettalli	2140	Mrs. H / Gowamma	73*/152P1	0.70	Manually	Soil Moisture Conservation Activity	Staggered Trenches	Ha.	26000.00	0.56	75.88156	12.36739	0.146	
Hangal shettalli	2141	HN Ramu	73*/153	0.40	Manually	Soil Moisture Conservation Activity	Staggered Trenches	Ha.	26000.00	0.32	75.88157	12.36740	0.083	

Village Name	Farmer Code	Farmer Name	Survey Number		Rate Type (Manually/ Machinery)	Activity Type (Soil Moisture Conservation Activity/ Water Harvesting Activity)	Activity Name	Unit	Unit Cost (In Rs.)	Proposed Quantity	Latitude (Deg-Min-Sec)	Longitude (Deg-Min-Sec)	Total Cost (In Lacs)	Site Photo
Hangal shettalli	2142	H / N / Huvayya	73/*154	0.98	Manually	Soil Moisture Conservation Activity	Staggered Trenches	Ha.	26000.00	0.78	75.88158	12.36741	0.204	
Hangal shettalli	2143	Malliah	73/*155	0.60	Manually	Soil Moisture Conservation Activity	Staggered Trenches	Ha.	26000.00	0.48	75.88159	12.36742	0.125	
Hangal shettalli	2144	H / Chennabasappa	73/*156	1.00	Manually	Soil Moisture Conservation Activity	Staggered Trenches	Ha.	26000.00	0.80	75.88160	12.36743	0.208	
Hangal shettalli	2145	HP Madhappa	73/*157	0.50	Manually	Soil Moisture Conservation Activity	Staggered Trenches	Ha.	26000.00	0.40	75.88161	12.36744	0.104	
Hangal shettalli	2146	puttamma	73/*158	0.10	Manually	Soil Moisture Conservation Activity	Staggered Trenches	Ha.	26000.00	0.08	75.88162	12.36745	0.021	
Hangal shettalli	2147	Vijaya HJ	73/*159	0.10	Manually	Soil Moisture Conservation Activity	Staggered Trenches	Ha.	26000.00	0.08	75.88163	12.36746	0.021	
Hangal shettalli	2148	Mullugowdna erappa	73/*16	0.20	Manually	Soil Moisture Conservation Activity	Staggered Trenches	Ha.	26000.00	0.16	75.88164	12.36747	0.042	
Hangal shettalli	2149	H K Shanthamma	73/*160	0.20	Manually	Soil Moisture Conservation Activity	Staggered Trenches	Ha.	26000.00	0.16	75.88165	12.36748	0.042	
Hangal shettalli	2150	Subhadra M c	73/*162	0.10	Manually	Soil Moisture Conservation Activity	Staggered Trenches	Ha.	26000.00	0.08	75.88166	12.36749	0.021	
Hangal shettalli	2151	Subhadra M c	73/*163	0.20	Manually	Soil Moisture Conservation Activity	Staggered Trenches	Ha.	26000.00	0.16	75.88167	12.36750	0.042	
Hangal shettalli	2152	Subhadra M c	73/*164	0.10	Manually	Soil Moisture Conservation Activity	Staggered Trenches	Ha.	26000.00	0.08	75.88168	12.36751	0.021	
Hangal shettalli	2153	D R Mohan	73/*165	0.70	Manually	Soil Moisture Conservation Activity	Staggered Trenches	Ha.	26000.00	0.56	75.88169	12.36752	0.146	
Hangal shettalli	2154	D. M. Jayamma	73/*166	0.40	Manually	Soil Moisture Conservation Activity	Staggered Trenches	Ha.	26000.00	0.32	75.88170	12.36753	0.083	
Hangal shettalli	2155	B J Parvati	73/*167	1.50	Manually	Soil Moisture Conservation Activity	Staggered Trenches	Ha.	26000.00	1.20	75.88171	12.36754	0.312	
Hangal shettalli	2156	B P Krishnappa	73/*168	0.20	Manually	Soil Moisture Conservation Activity	Staggered Trenches	Ha.	26000.00	0.16	75.88172	12.36755	0.042	
Hangal shettalli	2157	S J Devadas.	73/*169	0.98	Manually	Soil Moisture Conservation Activity	Staggered Trenches	Ha.	26000.00	0.78	75.88173	12.36756	0.204	
Hangal shettalli	2158	M M Bopayya.	73/*170	0.24	Manually	Soil Moisture Conservation Activity	Staggered Trenches	Ha.	26000.00	0.19	75.88174	12.36757	0.050	

Village Name	Farmer Code	Farmer Name	Survey Number		Rate Type (Manually/ Machinery)	Activity Type (Soil Moisture Conservation Activity/ Water Harvesting Activity)	Activity Name	Unit	Unit Cost (In Rs.)	Proposed Quantity	Latitude (Deg-Min-Sec)	Longitude (Deg-Min-Sec)	Total Cost (In Lacs)	Site Photo
Hangal shettalli	2159	L A KASHI.	73/*/171	0.43	Manually	Soil Moisture Conservation Activity	Staggered Trenches	Ha.	26000.00	0.34	75.88175	12.36758	0.089	
Hangal shettalli	2160	L H Eerappa.	73/*/172	0.70	Manually	Soil Moisture Conservation Activity	Staggered Trenches	Ha.	26000.00	0.56	75.88176	12.36759	0.146	
Hangal shettalli	2161	D / K / Chandraraju	73/*/172	0.20	Manually	Soil Moisture Conservation Activity	Staggered Trenches	Ha.	26000.00	0.16	75.88177	12.36760	0.042	
Hangal shettalli	2162	L B Kushalappa.	73/*/173	0.10	Manually	Soil Moisture Conservation Activity	Staggered Trenches	Ha.	26000.00	0.08	75.88178	12.36761	0.021	
Hangal shettalli	2163	MULLUGUADM / VENK	73/*/173	0.20	Manually	Soil Moisture Conservation Activity	Staggered Trenches	Ha.	26000.00	0.16	75.88179	12.36762	0.042	
Hangal shettalli	2164	D M Chippappa	73/*/179P1	0.10	Manually	Soil Moisture Conservation Activity	Staggered Trenches	Ha.	26000.00	0.08	75.88180	12.36763	0.021	
Hangal shettalli	2165	Mrs. Muttamma	73/*/180	0.20	Manually	Soil Moisture Conservation Activity	Staggered Trenches	Ha.	26000.00	0.16	75.88181	12.36764	0.042	
Hangal shettalli	2166	HM Vithala	73/*/19	0.10	Manually	Soil Moisture Conservation Activity	Staggered Trenches	Ha.	26000.00	0.08	75.88182	12.36765	0.021	
Hangal shettalli	2167	A s Belliyappa	73/*/190	0.20	Manually	Soil Moisture Conservation Activity	Staggered trenches	Ha.	26000.00	0.16	75.88183	12.36766	0.042	
Hangal shettalli	2168	Kumarappa	73/*/2	0.10	Manually	Soil Moisture Conservation Activity	Staggered trenches	Ha.	26000.00	0.08	75.88184	12.36767	0.021	
Hangal shettalli	2169	HM Vithala	73/*/20	0.70	Manually	Soil Moisture Conservation Activity	Staggered trenches	Ha.	26000.00	0.56	75.88185	12.36768	0.146	
Hangal shettalli	2170	Mr. / D / P / Mallappa	73/*/22	0.40	Manually	Soil Moisture Conservation Activity	Staggered trenches	Ha.	26000.00	0.32	75.88186	12.36769	0.083	
Hangal shettalli	2171	Duddugowdna Mallaiah	73/*/23P1	1.50	Manually	Soil Moisture Conservation Activity	Staggered trenches	Ha.	26000.00	1.20	75.88187	12.36770	0.312	
Hangal shettalli	2172	Subhadra M c	73/*/24	0.10	Manually	Soil Moisture Conservation Activity	Staggered trenches	Ha.	26000.00	0.08	75.88188	12.36771	0.021	
Hangal shettalli	2173	Mullugowdna Hoovaiah	73/*/25	0.20	Manually	Soil Moisture Conservation Activity	Staggered trenches	Ha.	26000.00	0.16	75.88189	12.36772	0.042	
Hangal shettalli	2174	D N Gangappa	73/*/26	0.10	Manually	Soil Moisture Conservation Activity	Staggered trenches	Ha.	26000.00	0.08	75.88190	12.36773	0.021	
Hangal shettalli	2175	HM Vithala	73/*/28	0.70	Manually	Soil Moisture Conservation Activity	Staggered trenches	Ha.	26000.00	0.56	75.88191	12.36774	0.146	

Village Name	Farmer Code	Farmer Name	Survey Number		Rate Type (Manually/ Machinery)	Activity Type (Soil Moisture Conservation Activity/ Water Harvesting Activity)	Activity Name	Unit	Unit Cost (In Rs.)	Proposed Quantity	Latitude (Deg-Min-Sec)	Longitude (Deg-Min-Sec)	Total Cost (In Lacs)	Site Photo
Hangal shettalli	2176	Muttamma	73/*/29	0.40	Manually	Soil Moisture Conservation Activity	Staggered trenches	Ha.	26000.00	0.32	75.88192	12.36775	0.083	
Hangal shettalli	2177	Co Lingarana lingaraju	73/*/3	1.50	Manually	Soil Moisture Conservation Activity	Staggered trenches	Ha.	26000.00	1.20	75.88193	12.36776	0.312	
Hangal shettalli	2178	D T Uttappa	73/*/30	0.10	Manually	Soil Moisture Conservation Activity	Staggered trenches	Ha.	26000.00	0.08	75.88194	12.36777	0.021	
Hangal shettalli	2179	H M Vithala	73/*/32	1.00	Manually	Soil Moisture Conservation Activity	Staggered trenches	Ha.	26000.00	0.80	75.88195	12.36778	0.208	
Hangal shettalli	2180	A N Appaiah	73/*/33	0.50	Manually	Soil Moisture Conservation Activity	Staggered trenches	Ha.	26000.00	0.40	75.88196	12.36779	0.104	
Hangal shettalli	2181	L J Huvayya	73/*/34	0.40	Manually	Soil Moisture Conservation Activity	Staggered trenches	Ha.	26000.00	0.32	75.88197	12.36780	0.083	
Hangal shettalli	2182	Jayappa	73/*/35P1	2.00	Manually	Soil Moisture Conservation Activity	Staggered trenches	Ha.	26000.00	1.60	75.88198	12.36781	0.416	
Hangal shettalli	2183	Mr. / D / P / Mallappa	73/*/36	0.40	Manually	Soil Moisture Conservation Activity	Staggered trenches	Ha.	26000.00	0.32	75.88199	12.36782	0.083	
Hangal shettalli	2184	Co Lingarana lingaraju	73/*/4	0.50	Manually	Soil Moisture Conservation Activity	Staggered trenches	Ha.	26000.00	0.40	75.88200	12.36783	0.104	
Hangal shettalli	2185	Co Lingarana lingaraju	73/*/42	0.30	Manually	Soil Moisture Conservation Activity	Staggered trenches	Ha.	26000.00	0.24	75.88201	12.36784	0.062	
Hangal shettalli	2186	Jayappa	73/*/44P1	0.50	Manually	Soil Moisture Conservation Activity	Staggered trenches	Ha.	26000.00	0.40	75.88202	12.36785	0.104	
Hangal shettalli	2187	DR Mohan	73/*/47	0.30	Manually	Soil Moisture Conservation Activity	Staggered trenches	Ha.	26000.00	0.24	75.88203	12.36786	0.062	
Hangal shettalli	2188	Kumarappa	73/*/49	0.10	Manually	Soil Moisture Conservation Activity	Staggered trenches	Ha.	26000.00	0.08	75.88204	12.36787	0.021	
Hangal shettalli	2189	H M Vithala	73/*/51	0.10	Manually	Soil Moisture Conservation Activity	Staggered trenches	Ha.	26000.00	0.08	75.88205	12.36788	0.021	
Hangal shettalli	2190	HB Yogendra.	73/*/52	0.10	Manually	Soil Moisture Conservation Activity	Staggered trenches	Ha.	26000.00	0.08	75.88206	12.36789	0.021	
Hangal shettalli	2191	D T Uttappa	73/*/55	0.30	Manually	Soil Moisture Conservation Activity	Staggered trenches	Ha.	26000.00	0.24	75.88207	12.36790	0.062	
Hangal shettalli	2192	Anandani Shanthappa	73/*/56	0.40	Manually	Soil Moisture Conservation Activity	Staggered trenches	Ha.	26000.00	0.32	75.88208	12.36791	0.084	

Village Name	Farmer Code	Farmer Name	Survey Number		Rate Type (Manually/Machinery)	Activity Type (Soil Moisture Conservation Activity/ Water Harvesting Activity)	Activity Name	Unit	Unit Cost (In Rs.)	Proposed Quantity	Latitude (Deg-Min-Sec)	Longitude (Deg-Min-Sec)	Total Cost (In Lacs)	Site Photo
Hangal shettalli	2193	D. M. Sannappa	73/*/57	0.20	Manually	Soil Moisture Conservation Activity	Staggered trenches	Ha.	26000.00	0.16	75.88209	12.36792	0.041	
Hangal shettalli	2194	Anandani Shanthappa	73/*/59	0.59	Manually	Soil Moisture Conservation Activity	Staggered trenches	Ha.	26000.00	0.47	75.88210	12.36793	0.122	
Hangal shettalli	2195	Appayya	73/*/6	0.59	Manually	Soil Moisture Conservation Activity	Staggered trenches	Ha.	26000.00	0.47	75.88211	12.36794	0.122	
Hangal shettalli	2196	H M Vithala	73/*/60	0.40	Manually	Soil Moisture Conservation Activity	Staggered trenches	Ha.	26000.00	0.32	75.88212	12.36795	0.084	
Hangal shettalli	2197	Naveen Basavakumar	73/*/61	0.40	Manually	Soil Moisture Conservation Activity	Staggered trenches	Ha.	26000.00	0.32	75.88213	12.36796	0.084	
Hangal shettalli	2198	G S Krishnappa	73/*/63	0.20	Manually	Soil Moisture Conservation Activity	Staggered trenches	Ha.	26000.00	0.16	75.88214	12.36797	0.042	
Hangal shettalli	2199	G S Krishnappa	73/*/63	0.20	Manually	Soil Moisture Conservation Activity	Staggered trenches	Ha.	26000.00	0.16	75.88215	12.36798	0.042	
Hangal shettalli	2200	GK Laxmana	73/*/63	0.20	Manually	Soil Moisture Conservation Activity	Staggered trenches	Ha.	26000.00	0.16	75.88216	12.36799	0.042	
Hangal shettalli	2201	B. P. Chennappa	73/*/63	0.20	Manually	Soil Moisture Conservation Activity	Staggered trenches	Ha.	26000.00	0.16	75.88217	12.36800	0.042	
Hangal shettalli	2202	BV Sheshappa	73/*/63	2.94	Manually	Soil Moisture Conservation Activity	Staggered trenches	Ha.	26000.00	2.35	75.88218	12.36801	0.611	
Hangal shettalli	2203	Mrs. M R Gangamma	73/*/63	2.94	Manually	Soil Moisture Conservation Activity	Staggered trenches	Ha.	26000.00	2.35	75.88219	12.36802	0.611	
Hangal shettalli	2204	H M Nanayya	73/*/63	0.89	Manually	Soil Moisture Conservation Activity	Staggered trenches	Ha.	26000.00	0.71	75.88220	12.36803	0.185	
Hangal shettalli	2205	H M Sadashiva	73/*/63	0.69	Manually	Soil Moisture Conservation Activity	Staggered trenches	Ha.	26000.00	0.55	75.88221	12.36804	0.144	
Hangal shettalli	2206	H N Savitharani	73/*/63	1.10	Manually	Soil Moisture Conservation Activity	Staggered trenches	Ha.	26000.00	0.88	75.88222	12.36805	0.229	
Hangal shettalli	2207	H. S. Nirvana Shetty	73/*/63	1.30	Manually	Soil Moisture Conservation Activity	Staggered trenches	Ha.	26000.00	1.04	75.88223	12.36806	0.270	
Hangal shettalli	2208	S P Ashwin	73/*/64	1.50	Manually	Soil Moisture Conservation Activity	Staggered trenches	Ha.	26000.00	1.20	75.88224	12.36807	0.312	
Hangal shettalli	2209	Co Lingarajugaudna Kur	73/*/66	0.60	Manually	Soil Moisture Conservation Activity	Staggered trenches	Ha.	26000.00	0.48	75.88225	12.36808	0.125	

Village Name	Farmer Code	Farmer Name	Survey Number		Rate Type (Manually/ Machinery)	Activity Type (Soil Moisture Conservation Activity/ Water Harvesting Activity)	Activity Name	Unit	Unit Cost (In Rs.)	Proposed Quantity	Latitude (Deg-Min-Sec)	Longitude (Deg-Min-Sec)	Total Cost (In Lacs)	Site Photo
Hangal shettalli	2210	BG Poovamma	73/*/67	0.70	Manually	Soil Moisture Conservation Activity	Staggered trenches	Ha.	26000.00	0.56	75.88226	12.36809	0.146	
Hangal shettalli	2211	L A Guruprasad.	73/*/68	0.10	Manually	Soil Moisture Conservation Activity	Staggered trenches	Ha.	26000.00	0.08	75.88227	12.36810	0.021	
Hangal shettalli	2212	D / R / Kuttappa	73/*/70	0.70	Manually	Soil Moisture Conservation Activity	Staggered trenches	Ha.	26000.00	0.56	75.88228	12.36811	0.146	
Hangal shettalli	2213	S.L.Sitaram	73/*/72	0.40	Manually	Soil Moisture Conservation Activity	Staggered trenches	Ha.	26000.00	0.32	75.88229	12.36812	0.083	
Hangal shettalli	2214	S.L.Sitaram	73/*/73	0.87	Manually	Soil Moisture Conservation Activity	Staggered trenches	Ha.	26000.00	0.70	75.88230	12.36813	0.181	
Hangal shettalli	2215	Kamamma	73/*/74	0.30	Manually	Soil Moisture Conservation Activity	Staggered trenches	Ha.	26000.00	0.24	75.88231	12.36814	0.062	
Hangal shettalli	2216	Lingaraju Goud Kumarapp	73/*/77	0.98	Manually	Soil Moisture Conservation Activity	Staggered trenches	Ha.	26000.00	0.78	75.88232	12.36815	0.204	
Hangal shettalli	2217	S Venkatesha	73/*/78	0.70	Manually	Soil Moisture Conservation Activity	Staggered trenches	Ha.	26000.00	0.56	75.88233	12.36816	0.146	
Hangal shettalli	2218	Jayappa	73/*/79	1.80	Manually	Soil Moisture Conservation Activity	Staggered trenches	Ha.	26000.00	1.44	75.88234	12.36817	0.374	
Hangal shettalli	2219	DR Mohan	73/*/7A	0.90	Manually	Soil Moisture Conservation Activity	Staggered trenches	Ha.	26000.00	0.72	75.88235	12.36818	0.187	
Hangal shettalli	2220	Mr. / D / P / Mallappa	73/*/8	0.90	Manually	Soil Moisture Conservation Activity	Staggered trenches	Ha.	26000.00	0.72	75.88236	12.36819	0.187	
Hangal shettalli	2221	Mrs. Harini	73/*/80	0.87	Manually	Soil Moisture Conservation Activity	Staggered trenches	Ha.	26000.00	0.70	75.88237	12.36820	0.181	
Hangal shettalli	2222	S. S. Kiran	73/*/81	0.87	Manually	Soil Moisture Conservation Activity	Staggered trenches	Ha.	26000.00	0.70	75.88238	12.36821	0.181	
Hangal shettalli	2223	L J Jayachandra	73/*/82	0.50	Manually	Soil Moisture Conservation Activity	Staggered trenches	Ha.	26000.00	0.40	75.88239	12.36822	0.104	
Hangal shettalli	2224	L J Jayachandra	73/*/83	0.10	Manually	Soil Moisture Conservation Activity	Staggered trenches	Ha.	26000.00	0.08	75.88240	12.36823	0.021	
Hangal shettalli	2225	Duddegaud Puppayya	73/*/84	0.80	Manually	Soil Moisture Conservation Activity	Staggered trenches	Ha.	26000.00	0.64	75.88241	12.36824	0.166	
Hangal shettalli	2226	HN Eswaraiyah.	73/*/85	0.20	Manually	Soil Moisture Conservation Activity	Staggered trenches	Ha.	26000.00	0.16	75.88242	12.36825	0.042	

Village Name	Farmer Code	Farmer Name	Survey Number		Rate Type (Manually/ Machinery)	Activity Type (Soil Moisture Conservation Activity/ Water Harvesting Activity)	Activity Name	Unit	Unit Cost (In Rs.)	Proposed Quantity	Latitude (Deg-Min-Sec)	Longitude (Deg-Min-Sec)	Total Cost (In Lacs)	Site Photo
Hangal shettalli	2227	D P Eeramma	73/*/86	0.30	Manually	Soil Moisture Conservation Activity	Staggered trenches	Ha.	26000.00	0.24	75.88243	12.36826	0.062	
Hangal shettalli	2228	H. N. Nagaraju.	73/*/87	0.89	Manually	Soil Moisture Conservation Activity	Staggered trenches	Ha.	26000.00	0.71	75.88244	12.36827	0.185	
Hangal shettalli	2229	Mrs Muttamma	73/*/88	0.20	Manually	Soil Moisture Conservation Activity	Staggered trenches	Ha.	26000.00	0.16	75.88245	12.36828	0.042	
Hangal shettalli	2230	Appayya	73/*/89P1	0.98	Manually	Soil Moisture Conservation Activity	Staggered trenches	Ha.	26000.00	0.78	75.88246	12.36829	0.204	
Hangal shettalli	2231	S Venkatesh	73/*/89P2	0.50	Manually	Soil Moisture Conservation Activity	Staggered trenches	Ha.	26000.00	0.40	75.88247	12.36830	0.104	
Hangal shettalli	2232	D. M. Joyappa	73/*/9	0.40	Manually	Soil Moisture Conservation Activity	Staggered trenches	Ha.	26000.00	0.32	75.88248	12.36831	0.083	
Hangal shettalli	2233	B G Harshotham	73/*/90	0.30	Manually	Soil Moisture Conservation Activity	Staggered trenches	Ha.	26000.00	0.24	75.88249	12.36832	0.062	
Hangal shettalli	2234	L / B / BASAPPA	73/*/91	0.98	Manually	Soil Moisture Conservation Activity	Staggered trenches	Ha.	26000.00	0.78	75.88250	12.36833	0.204	
Hangal shettalli	2235	Shri / D / N / Tamayya	73/*/92	0.40	Manually	Soil Moisture Conservation Activity	Staggered trenches	Ha.	26000.00	0.32	75.88251	12.36834	0.083	
Hangal shettalli	2236	SP Ashwin	73/*/93	0.20	Manually	Soil Moisture Conservation Activity	Staggered trenches	Ha.	26000.00	0.16	75.88252	12.36835	0.042	
Hangal shettalli	2237	Lingarajana Hoovaiah	73/*/95	0.40	Manually	Soil Moisture Conservation Activity	Staggered trenches	Ha.	26000.00	0.32	75.88253	12.36836	0.083	
Hangal shettalli	2238	Bra/ Jalajakshi	73/*/97	0.50	Manually	Soil Moisture Conservation Activity	Staggered trenches	Ha.	26000.00	0.40	75.88254	12.36837	0.104	
Hangal shettalli	2239	Duddugowdna patelamalla	73/*/98	0.32	Manually	Soil Moisture Conservation Activity	Staggered trenches	Ha.	26000.00	0.26	75.88255	12.36838	0.067	
Hangal shettalli	2240	D P Mayurakshi	73/*/99	0.54	Manually	Soil Moisture Conservation Activity	Staggered trenches	Ha.	26000.00	0.43	75.88256	12.36839	0.112	
Hangal shettalli	2241	D/M/ Jayamma	73/*/9P1	0.21	Manually	Soil Moisture Conservation Activity	Staggered trenches	Ha.	26000.00	0.17	75.88257	12.36840	0.044	
Hangal shettalli	2242	H T Prathip	74/*/10	0.12	Manually	Soil Moisture Conservation Activity	Staggered trenches	Ha.	26000.00	0.10	75.88258	12.36841	0.025	
Hangal shettalli	2243	Yaduru annaiah	74/*/2	0.23	Manually	Soil Moisture Conservation Activity	Staggered trenches	Ha.	26000.00	0.18	75.88259	12.36842	0.048	

Village Name	Farmer Code	Farmer Name	Survey Number		Rate Type (Manually/ Machinery)	Activity Type (Soil Moisture Conservation Activity/ Water Harvesting Activity)	Activity Name	Unit	Unit Cost (In Rs.)	Proposed Quantity	Latitude (Deg-Min-Sec)	Longitude (Deg-Min-Sec)	Total Cost (In Lacs)	Site Photo
Hangal shettalli	2244	eramma	74/*/3	0.30	Manually	Soil Moisture Conservation Activity	Staggered trenches	Ha.	26000.00	0.24	75.88260	12.36843	0.062	
Hangal shettalli	2245	D T Purandara	74/*/4	1.00	Manually	Soil Moisture Conservation Activity	Staggered trenches	Ha.	26000.00	0.80	75.88261	12.36844	0.208	
Hangal shettalli	2246	Preetam DP .	74/*/5	0.70	Manually	Soil Moisture Conservation Activity	Staggered trenches	Ha.	26000.00	0.56	75.88262	12.36845	0.146	
Hangal shettalli	2247	Preetam DP .	74/*/6	0.97	Manually	Soil Moisture Conservation Activity	Staggered trenches	Ha.	26000.00	0.78	75.88263	12.36846	0.202	
Hangal shettalli	2248	D/T/ Purandara	74/*/7	1.30	Manually	Soil Moisture Conservation Activity	Staggered trenches	Ha.	26000.00	1.04	75.88264	12.36847	0.270	
Hangal shettalli	2249	D/N / Gangappa	74/*/8	1.80	Manually	Soil Moisture Conservation Activity	Staggered trenches	Ha.	26000.00	1.44	75.88265	12.36848	0.374	
Hangal shettalli	2250	co Lingarajana lingaraju	74/*/9	1.20	Manually	Soil Moisture Conservation Activity	Staggered trenches	Ha.	26000.00	0.96	75.88266	12.36849	0.250	
Hangal shettalli	2251	Mrs. Muttamma	75/*/1	0.20	Manually	Soil Moisture Conservation Activity	Staggered trenches	Ha.	26000.00	0.16	75.88267	12.36850	0.042	
Hangal shettalli	2252	Mullugowda Kumarappa	75/*/2	0.10	Manually	Soil Moisture Conservation Activity	Staggered trenches	Ha.	26000.00	0.08	75.88268	12.36851	0.021	
Hangal shettalli	2253	Mrs. Muttamma	75/*/3	0.20	Manually	Soil Moisture Conservation Activity	Staggered trenches	Ha.	26000.00	0.16	75.88269	12.36852	0.042	
Hangal shettalli	2254	Mrs. Muttamma	75/*/4	0.70	Manually	Soil Moisture Conservation Activity	Staggered trenches	Ha.	26000.00	0.56	75.88270	12.36853	0.146	
Hangal shettalli	2255	Sathish kumar c b	91/*/2	0.12	Manually	Soil Moisture Conservation Activity	Staggered trenches	Ha.	26000.00	0.10	75.88271	12.36854	0.025	
Hangal shettalli	2256	H M Vithala	91/*/3	0.14	Manually	Soil Moisture Conservation Activity	Staggered trenches	Ha.	26000.00	0.11	75.88272	12.36855	0.029	
Hangal shettalli	2257	Sathish kumar c b	91/*/4	0.20	Manually	Soil Moisture Conservation Activity	Staggered trenches	Ha.	26000.00	0.16	75.88273	12.36856	0.042	
Hangal shettalli	2258	Pathela Mallappa	91/*/5	0.40	Manually	Soil Moisture Conservation Activity	Staggered trenches	Ha.	26000.00	0.32	75.88274	12.36857	0.083	
Hangal shettalli	2259	D P Eeramma	93/*/1	0.10	Manually	Soil Moisture Conservation Activity	Staggered trenches	Ha.	26000.00	0.08	75.88275	12.36858	0.021	
Hangal shettalli	2260	Mullugaud Kumarappa	93/*/2	0.30	Manually	Soil Moisture Conservation Activity	Staggered trenches	Ha.	26000.00	0.24	75.88276	12.36859	0.062	

Village Name	Farmer Code	Farmer Name	Survey Number		Rate Type (Manually/Machinery)	Activity Type (Soil Moisture Conservation Activity/ Water Harvesting Activity)	Activity Name	Unit	Unit Cost (In Rs.)	Proposed Quantity	Latitude (Deg-Min-Sec)	Longitude (Deg-Min-Sec)	Total Cost (In Lacs)	Site Photo
Hangal shettalli	2261	Mullugaud Kumarappa	93/*/3	0.10	Manually	Soil Moisture Conservation Activity	Staggered trenches	Ha.	26000.00	0.08	75.88277	12.36860	0.021	
Hangal shettalli	2262	D P Eeramma	93/*/4	0.80	Manually	Soil Moisture Conservation Activity	Staggered trenches	Ha.	26000.00	0.64	75.88278	12.36861	0.166	
Hangal shettalli	2263	Mullugaud Kumarappa	93/*/5	0.20	Manually	Soil Moisture Conservation Activity	Staggered trenches	Ha.	26000.00	0.16	75.88279	12.36862	0.042	
Abhimata	2264	Abhimata	27/3	0.70	Manually	Soil Moisture Conservation Activity	Staggered trenches	Ha.	26000.00	0.56	75.88280	12.36863	0.146	
Abhimata	2265	Abhimata	27/2p1	4.00	Manually	Soil Moisture Conservation Activity	Staggered trenches	Ha.	26000.00	3.20	75.88281	12.36864	0.832	
Abhimata	2266	Mrs S B Akamma	27/19	5.30	Manually	Soil Moisture Conservation Activity	Staggered trenches	Ha.	26000.00	4.24	75.88282	12.36865	1.102	
Abhimata	2267	Mrs S B Akamma	27/21	0.12	Manually	Soil Moisture Conservation Activity	Staggered trenches	Ha.	26000.00	0.10	75.88283	12.36866	0.025	
Abhimata	2268	Mrs S B Akamma	27/27	0.10	Manually	Soil Moisture Conservation Activity	Staggered trenches	Ha.	26000.00	0.08	75.88284	12.36867	0.021	
Abhimata	2269	Shree Jagadguru Muraraje	28/*	0.30	Manually	Soil Moisture Conservation Activity	Staggered trenches	Ha.	26000.00	0.24	75.88285	12.36868	0.062	
Abhimata	2270	Shree Jagadguru Muraraje	20/*	0.50	Manually	Soil Moisture Conservation Activity	Staggered trenches	Ha.	26000.00	0.40	75.88286	12.36869	0.104	
Abhimata	2271	Abhimata	23/	3.60	Manually	Soil Moisture Conservation Activity	Staggered trenches	Ha.	26000.00	2.88	75.88287	12.36870	0.749	
Abhimata	2272	Abhimata	23/*/*	10.00	Manually	Soil Moisture Conservation Activity	Staggered trenches	Ha.	26000.00	8.00	75.88288	12.36871	2.080	
Abhimata	2273	Abhimata	23/*/*	10.20	Manually	Soil Moisture Conservation Activity	Staggered trenches	Ha.	26000.00	8.16	75.88289	12.36872	2.122	
Abhimata	2274	Abhimata	23/*/*	10.00	Manually	Soil Moisture Conservation Activity	Staggered trenches	Ha.	26000.00	8.00	75.88290	12.36873	2.080	
Abhimata	2275	Mrs Gayithri Mruthunjaya	23/*/1	10.00	Manually	Soil Moisture Conservation Activity	Staggered trenches	Ha.	26000.00	8.00	75.88291	12.36874	2.080	
Abhimata	2276	Mrs Gayithri Mruthunjaya	23/*/1	5.00	Manually	Soil Moisture Conservation Activity	Staggered trenches	Ha.	26000.00	4.00	75.88292	12.36875	1.040	
Abhimata	2277	Mrs Gayithri Mruthunjaya	23/*/1	5.00	Manually	Soil Moisture Conservation Activity	Staggered trenches	Ha.	26000.00	4.00	75.88293	12.36876	1.040	

Village Name	Farmer Code	Farmer Name	Survey Number		Rate Type (Manually/ Machinery)	Activity Type (Soil Moisture Conservation Activity/ Water Harvesting Activity)	Activity Name	Unit	Unit Cost (In Rs.)	Proposed Quantity	Latitude (Deg-Min-Sec)	Longitude (Deg-Min-Sec)	Total Cost (In Lacs)	Site Photo
Abhimata	2278	Mrs Gayithri Mruthunjaya	23/*/2	5.00	Manually	Soil Moisture Conservation Activity	Staggered trenches	Ha.	26000.00	4.00	75.88294	12.36877	1.040	
Abhimata	2279	Mrs Gayithri Mruthunjaya	23/*/2	4.00	Manually	Soil Moisture Conservation Activity	Staggered trenches	Ha.	26000.00	3.20	75.88295	12.36878	0.832	
Abhimata	2280	Mrs Gayithri Mruthunjaya	23/*/3	4.00	Manually	Soil Moisture Conservation Activity	Staggered trenches	Ha.	26000.00	3.20	75.88296	12.36879	0.832	
Abhimata	2281	Mrs Gayithri Mruthunjaya	23/*/3	1.50	Manually	Soil Moisture Conservation Activity	Staggered trenches	Ha.	26000.00	1.20	75.88297	12.36880	0.312	
Abhimata	2282	Mrs Gayithri Mruthunjaya	23/*/3	1.30	Manually	Soil Moisture Conservation Activity	Staggered trenches	Ha.	26000.00	1.04	75.88298	12.36881	0.270	
Abhimata	2283	B G Nagaveni W/O Late C	23/*/4	1.30	Manually	Soil Moisture Conservation Activity	Staggered trenches	Ha.	26000.00	1.04	75.88299	12.36882	0.270	
Abhimata	2284	B G Nagaveni W/O Late C	23/*/4	0.60	Manually	Soil Moisture Conservation Activity	Staggered trenches	Ha.	26000.00	0.48	75.88300	12.36883	0.125	
Abhimata	2285	B G Nagaveni W/O Late C	23/*/4	0.40	Manually	Soil Moisture Conservation Activity	Staggered trenches	Ha.	26000.00	0.32	75.88301	12.36884	0.083	
Abhimata	2286	Shree Jagadguru Muraraje	25/*/*	0.40	Manually	Soil Moisture Conservation Activity	Staggered trenches	Ha.	26000.00	0.32	75.88302	12.36885	0.083	
Abhimata	2287	Shree Jagadguru Muraraje	27/*/1	1.10	Manually	Soil Moisture Conservation Activity	Staggered trenches	Ha.	26000.00	0.88	75.88303	12.36886	0.229	
Abhimata	2288	Mrs S B Akamma W/o La	27/*/19	0.97	Manually	Soil Moisture Conservation Activity	Staggered trenches	Ha.	26000.00	0.78	75.88304	12.36887	0.202	
Abhimata	2289	Mrs S B Akamma W/o La	27/*/21	0.12	Manually	Soil Moisture Conservation Activity	Staggered trenches	Ha.	26000.00	0.10	75.88305	12.36888	0.025	
Abhimata	2290	Mrs S B Akamma W/o La	27/*/27	0.10	Manually	Soil Moisture Conservation Activity	Staggered trenches	Ha.	26000.00	0.08	75.88306	12.36889	0.021	
Abhimata	2291	Abhimata	27/*/2P1	0.20	Manually	Soil Moisture Conservation Activity	Staggered trenches	Ha.	26000.00	0.16	75.88307	12.36890	0.042	
Abhimata	2292	Shree Jagadguru Muraraje	27/*/2P2	5.20	Manually	Soil Moisture Conservation Activity	Staggered trenches	Ha.	26000.00	4.16	75.88308	12.36891	1.082	
Abhimata	2293	Abhimata	27/*/3	4.20	Manually	Soil Moisture Conservation Activity	Staggered trenches	Ha.	26000.00	3.36	75.88309	12.36892	0.874	
Abhimata	2294	B S Shivanna S/O Late Si	27/*/30	4.20	Manually	Soil Moisture Conservation Activity	Staggered trenches	Ha.	26000.00	3.36	75.88310	12.36893	0.874	

Village Name	Farmer Code	Farmer Name	Survey Number		Rate Type (Manually/Machinery)	Activity Type (Soil Moisture Conservation Activity/ Water Harvesting Activity)	Activity Name	Unit	Unit Cost (In Rs.)	Proposed Quantity	Latitude (Deg-Min-Sec)	Longitude (Deg-Min-Sec)	Total Cost (In Lacs)	Site Photo
Abhimata	2295	B S Shivanna S/O Late Si	27/*/31	0.30	Manually	Soil Moisture Conservation Activity	Staggered trenches	Ha.	26000.00	0.24	75.88311	12.36894	0.062	
Abhimata	2296	B S Shivanna S/O Late Si	27/*/32a	0.10	Manually	Soil Moisture Conservation Activity	Staggered trenches	Ha.	26000.00	0.08	75.88312	12.36895	0.021	
Abhimata	2297	Mrs B S Akkamma	27/*/37	0.20	Manually	Soil Moisture Conservation Activity	Staggered trenches	Ha.	26000.00	0.16	75.88313	12.36896	0.042	
Abhimata	2298	Mrs S B Akamma W/o La	27/*/39	0.10	Manually	Soil Moisture Conservation Activity	Staggered trenches	Ha.	26000.00	0.08	75.88314	12.36897	0.021	
Abhimata	2299	Abhimata	27/*/4	0.20	Manually	Soil Moisture Conservation Activity	Staggered trenches	Ha.	26000.00	0.16	75.88315	12.36898	0.042	
Abhimata	2300	Shree Jagadguru Muraraje	27/A/3	0.70	Manually	Soil Moisture Conservation Activity	Staggered trenches	Ha.	26000.00	0.56	75.88316	12.36899	0.146	
Abhimata	2301	N M Rajshekarappa	30/*/6	5.20	Manually	Soil Moisture Conservation Activity	Staggered trenches	Ha.	26000.00	4.16	75.88317	12.36900	1.082	
Abhimata	2302	Abhimata	30/*/6P1	1.00	Manually	Soil Moisture Conservation Activity	Staggered trenches	Ha.	26000.00	0.80	75.88318	12.36901	0.208	
Abhimata	2303	S R Subbiah	30/*/6P2	4.50	Manually	Soil Moisture Conservation Activity	Staggered trenches	Ha.	26000.00	3.60	75.88319	12.36902	0.936	
Abhimata	2304	Abhimata	30/*/7	0.20	Manually	Soil Moisture Conservation Activity	Staggered trenches	Ha.	26000.00	0.16	75.88320	12.36903	0.042	
Abhimata	2305	Abhimata	30/*/7	3.00	Manually	Soil Moisture Conservation Activity	Staggered trenches	Ha.	26000.00	2.40	75.88321	12.36904	0.624	
Abhimata	2306	S L Seetharam	30/*/8	3.10	Manually	Soil Moisture Conservation Activity	Staggered trenches	Ha.	26000.00	2.48	75.88322	12.36905	0.645	
Abhimata	2307	S L Seetharam	30/*/8	5.20	Manually	Soil Moisture Conservation Activity	Staggered trenches	Ha.	26000.00	4.16	75.88323	12.36906	1.082	
Abhimata	2308	Abhimata	30/*/8P1	5.20	Manually	Soil Moisture Conservation Activity	Staggered trenches	Ha.	26000.00	4.16	75.88324	12.36907	1.082	
Abhimata	2309	Abhimata	30/*/8P1	0.78	Manually	Soil Moisture Conservation Activity	Staggered trenches	Ha.	26000.00	0.62	75.88325	12.36908	0.162	
Abhimata	2310	S L Seetharam	30/*/9	0.78	Manually	Soil Moisture Conservation Activity	Staggered trenches	Ha.	26000.00	0.62	75.88326	12.36909	0.162	
Abhimata	2311	S L Seetharam	30/*/9	0.78	Manually	Soil Moisture Conservation Activity	Staggered trenches	Ha.	26000.00	0.62	75.88327	12.36910	0.162	

Village Name	Farmer Code	Farmer Name	Survey Number		Rate Type (Manually/ Machinery)	Activity Type (Soil Moisture Conservation Activity/ Water Harvesting Activity)	Activity Name	Unit	Unit Cost (In Rs.)	Proposed Quantity	Latitude (Deg-Min-Sec)	Longitude (Deg-Min-Sec)	Total Cost (In Lacs)	Site Photo
Abhimata	2312	S L Seetharam	30/*9	0.78	Manually	Soil Moisture Conservation Activity	Staggered trenches	Ha.	26000.00	0.62	75.88328	12.36911	0.162	
Abhimata	2313	SHree Jagadguru Muraraje	30/A/2	0.78	Manually	Soil Moisture Conservation Activity	Staggered trenches	Ha.	26000.00	0.62	75.88329	12.36912	0.162	
Abhimata	2314	Shree Jagadguru Muraraje	30/A/2	1.40	Manually	Soil Moisture Conservation Activity	Staggered trenches	Ha.	26000.00	1.12	75.88330	12.36913	0.291	
Abhimata	2315	Shree Jagadguru Muraraje	30/A/4	1.40	Manually	Soil Moisture Conservation Activity	Staggered trenches	Ha.	26000.00	1.12	75.88331	12.36914	0.291	
Abhimata	2316	Shree Jagadguru Muraraje	30/A/5	2.60	Manually	Soil Moisture Conservation Activity	Staggered trenches	Ha.	26000.00	2.08	75.88332	12.36915	0.541	
Abhimata	2317	Shree Jagadguru Muraraje	30/A/5	2.60	Manually	Soil Moisture Conservation Activity	Staggered trenches	Ha.	26000.00	2.08	75.88333	12.36916	0.541	
Abhimata	2318	Abhimata	36/*1	2.80	Manually	Soil Moisture Conservation Activity	Staggered trenches	Ha.	26000.00	2.24	75.88334	12.36917	0.582	
Abhimata	2319	S R Subbiah	36/*1	0.30	Manually	Soil Moisture Conservation Activity	Staggered trenches	Ha.	26000.00	0.24	75.88335	12.36918	0.062	
Abhimata	2320	H B Jayaram	36/*1	0.10	Manually	Soil Moisture Conservation Activity	Staggered trenches	Ha.	26000.00	0.08	75.88336	12.36919	0.021	
Abhimata	2321	N M Rajshekarappa	36/*2	1.00	Manually	Soil Moisture Conservation Activity	Staggered trenches	Ha.	26000.00	0.80	75.88337	12.36920	0.208	
Abhimata	2322	N S Raghu W/O Nanjappa	36/*3	6.40	Manually	Soil Moisture Conservation Activity	Staggered trenches	Ha.	26000.00	5.12	75.88338	12.36921	1.331	
Abhimata	2323	N S Raghu W/O Nanjappa	36/*3	0.10	Manually	Soil Moisture Conservation Activity	Staggered trenches	Ha.	26000.00	0.08	75.88339	12.36922	0.021	
Abhimata	2324	N S Raghu W/O Nanjappa	36/*3	0.20	Manually	Soil Moisture Conservation Activity	Staggered trenches	Ha.	26000.00	0.16	75.88340	12.36923	0.042	
Abhimata	2325	S N Nanjappa S/O Ningappa	36/*4	0.20	Manually	Soil Moisture Conservation Activity	Staggered trenches	Ha.	26000.00	0.16	75.88341	12.36924	0.042	
Abhimata	2326	S N Nanjappa S/O Ningappa	36/*4	0.20	Manually	Soil Moisture Conservation Activity	Staggered trenches	Ha.	26000.00	0.16	75.88342	12.36925	0.042	
Abhimata	2327	S N Nanjappa S/O Ningappa	36/*4	0.20	Manually	Soil Moisture Conservation Activity	Staggered trenches	Ha.	26000.00	0.16	75.88343	12.36926	0.042	
Abhimata	2328	Abhimata	36/A/*	0.20	Manually	Soil Moisture Conservation Activity	Staggered trenches	Ha.	26000.00	0.16	75.88344	12.36927	0.042	

Village Name	Farmer Code	Farmer Name	Survey Number		Rate Type (Manually/ Machinery)	Activity Type (Soil Moisture Conservation Activity/ Water Harvesting Activity)	Activity Name	Unit	Unit Cost (In Rs.)	Proposed Quantity	Latitude (Deg-Min-Sec)	Longitude (Deg-Min-Sec)	Total Cost (In Lacs)	Site Photo
Abhimata	2329	Abhimata	37/*/1	21.00	Manually	Soil Moisture Conservation Activity	Staggered trenches	Ha.	26000.00	16.80	75.88345	12.36928	4.368	
Abhimata	2330	S R Subbiah	37/*/1	1.50	Manually	Soil Moisture Conservation Activity	Staggered trenches	Ha.	26000.00	1.20	75.88346	12.36929	0.312	
Abhimata	2331	S N Raghu S/O S N Nanja	37/*/2	0.20	Manually	Soil Moisture Conservation Activity	Staggered trenches	Ha.	26000.00	0.16	75.88347	12.36930	0.042	
Thalthareshtty	2332	Prithvikumar B.C. .	100/*/43	0.20	Manually	Soil Moisture Conservation Activity	Staggered trenches	Ha.	26000.00	0.16	75.88348	12.36931	0.042	
Thalthareshtty	2333	B M VASANTHA	100/*/45P1	0.89	Manually	Soil Moisture Conservation Activity	Staggered trenches	Ha.	26000.00	0.71	75.88349	12.36932	0.185	
Thalthareshtty	2334	B / J / Nadappa	100/*/45P2	0.20	Manually	Soil Moisture Conservation Activity	Staggered trenches	Ha.	26000.00	0.16	75.88350	12.36933	0.042	
Thalthareshtty	2335	KD KALAPPA	100/*/47	0.98	Manually	Soil Moisture Conservation Activity	Staggered trenches	Ha.	26000.00	0.78	75.88351	12.36934	0.204	
Thalthareshtty	2336	H N Raju	100/*/47A	0.50	Manually	Soil Moisture Conservation Activity	Staggered trenches	Ha.	26000.00	0.40	75.88352	12.36935	0.104	
Thalthareshtty	2337	H N Raju	100/*/48	0.40	Manually	Soil Moisture Conservation Activity	Staggered trenches	Ha.	26000.00	0.32	75.88353	12.36936	0.083	
Thalthareshtty	2338	Mrs. KM Seethamma	100/*/5	0.30	Manually	Soil Moisture Conservation Activity	Staggered trenches	Ha.	26000.00	0.24	75.88354	12.36937	0.062	
Thalthareshtty	2339	KD KALAPPA	100/*/6	0.98	Manually	Soil Moisture Conservation Activity	Staggered trenches	Ha.	26000.00	0.78	75.88355	12.36938	0.204	
Thalthareshtty	2340	Appayya	100/*/7	0.40	Manually	Soil Moisture Conservation Activity	Staggered trenches	Ha.	26000.00	0.32	75.88356	12.36939	0.083	
Thalthareshtty	2341	Kamana Puppayya	100/*/9	0.20	Manually	Soil Moisture Conservation Activity	Staggered trenches	Ha.	26000.00	0.16	75.88357	12.36940	0.042	
Thalthareshtty	2342	Mrs. M B Savita	118/*/15	0.40	Manually	Soil Moisture Conservation Activity	Staggered trenches	Ha.	26000.00	0.32	75.88358	12.36941	0.083	
Thalthareshtty	2343	B / Devaki	118/*/16	0.50	Manually	Soil Moisture Conservation Activity	Staggered trenches	Ha.	26000.00	0.40	75.88359	12.36942	0.104	
Thalthareshtty	2344	GOWRAMMA	118/*/17	0.32	Manually	Soil Moisture Conservation Activity	Staggered trenches	Ha.	26000.00	0.26	75.88360	12.36943	0.067	
Thalthareshtty	2345	B. P. Ponnappa.	118/*/170	0.54	Manually	Soil Moisture Conservation Activity	Staggered trenches	Ha.	26000.00	0.43	75.88361	12.36944	0.112	

Village Name	Farmer Code	Farmer Name	Survey Number		Rate Type (Manually/ Machinery)	Activity Type (Soil Moisture Conservation Activity/ Water Harvesting Activity)	Activity Name	Unit	Unit Cost (In Rs.)	Proposed Quantity	Latitude (Deg-Min-Sec)	Longitude (Deg-Min-Sec)	Total Cost (In Lacs)	Site Photo
Thalthareshtty	2346	GOWRAMMA	118/*/18	0.21	Manually	Soil Moisture Conservation Activity	Staggered trenches	Ha.	26000.00	0.17	75.88362	12.36945	0.044	
Thalthareshtty	2347	BAGGANA DUDDUIAH	118/*/180	0.12	Manually	Soil Moisture Conservation Activity	Staggered trenches	Ha.	26000.00	0.10	75.88363	12.36946	0.025	
Thalthareshtty	2348	Dinesh	118/*/181	0.23	Manually	Soil Moisture Conservation Activity	Staggered trenches	Ha.	26000.00	0.18	75.88364	12.36947	0.048	
Thalthareshtty	2349	K / P / Ganapathi	118/*/182	0.30	Manually	Soil Moisture Conservation Activity	Staggered trenches	Ha.	26000.00	0.24	75.88365	12.36948	0.062	
Thalthareshtty	2350	B / P / Basavaraj	118/*/183	0.50	Manually	Soil Moisture Conservation Activity	Staggered trenches	Ha.	26000.00	0.40	75.88366	12.36949	0.104	
Thalthareshtty	2351	ROOPA B S	118/*/184	0.20	Manually	Soil Moisture Conservation Activity	Staggered trenches	Ha.	26000.00	0.16	75.88367	12.36950	0.042	
Thalthareshtty	2352	B / M Somaiah	118/*/19	0.20	Manually	Soil Moisture Conservation Activity	Staggered trenches	Ha.	26000.00	0.16	75.88368	12.36951	0.042	
Thalthareshtty	2353	B. Naveen	118/*/20	0.10	Manually	Soil Moisture Conservation Activity	Staggered trenches	Ha.	26000.00	0.08	75.88369	12.36952	0.021	
Thalthareshtty	2354	B.S Dinesha	118/*/21	0.12	Manually	Soil Moisture Conservation Activity	Staggered trenches	Ha.	26000.00	0.10	75.88370	12.36953	0.025	
Thalthareshtty	2355	AKKAMMA	118/*/21P1	0.32	Manually	Soil Moisture Conservation Activity	Staggered trenches	Ha.	26000.00	0.26	75.88371	12.36954	0.067	
Thalthareshtty	2356	G.L. Yadugiri.	118/*/22	0.10	Manually	Soil Moisture Conservation Activity	Staggered trenches	Ha.	26000.00	0.08	75.88372	12.36955	0.021	
Thalthareshtty	2357	I / B / Devaki	118/*/23	0.20	Manually	Soil Moisture Conservation Activity	Staggered trenches	Ha.	26000.00	0.16	75.88373	12.36956	0.042	
Thalthareshtty	2358	Byra	118/*/24	0.98	Manually	Soil Moisture Conservation Activity	Staggered trenches	Ha.	26000.00	0.78	75.88374	12.36957	0.204	
Thalthareshtty	2359	B.S Dinesh	118/*/25	0.40	Manually	Soil Moisture Conservation Activity	Staggered trenches	Ha.	26000.00	0.32	75.88375	12.36958	0.083	
Thalthareshtty	2360	G.L. Yadugiri.	118/*/27	0.80	Manually	Soil Moisture Conservation Activity	Staggered trenches	Ha.	26000.00	0.64	75.88376	12.36959	0.166	
Thalthareshtty	2361	KP Bettaswamy.	118/*/28	0.70	Manually	Soil Moisture Conservation Activity	Staggered trenches	Ha.	26000.00	0.56	75.88377	12.36960	0.146	
Thalthareshtty	2362	B.S Dinesh	118/*/28a	0.40	Manually	Soil Moisture Conservation Activity	Staggered trenches	Ha.	26000.00	0.32	75.88378	12.36961	0.083	

Village Name	Farmer Code	Farmer Name	Survey Number		Rate Type (Manually/ Machinery)	Activity Type (Soil Moisture Conservation Activity/ Water Harvesting Activity)	Activity Name	Unit	Unit Cost (In Rs.)	Proposed Quantity	Latitude (Deg-Min-Sec)	Longitude (Deg-Min-Sec)	Total Cost (In Lacs)	Site Photo
Thalthareshtty	2363	Mrs. M B Savita	118/*/3	0.98	Manually	Soil Moisture Conservation Activity	Staggered trenches	Ha.	26000.00	0.78	75.88379	12.36962	0.204	
Thalthareshtty	2364	Mrs. M B Savita	118/*/30	0.60	Manually	Soil Moisture Conservation Activity	Staggered trenches	Ha.	26000.00	0.48	75.88380	12.36963	0.125	
Thalthareshtty	2365	KP Bettaswamy.	118/*/31	1.00	Manually	Soil Moisture Conservation Activity	Staggered trenches	Ha.	26000.00	0.80	75.88381	12.36964	0.208	
Thalthareshtty	2366	I / B / Devaki	118/*/34	0.50	Manually	Soil Moisture Conservation Activity	Staggered trenches	Ha.	26000.00	0.40	75.88382	12.36965	0.104	
Thalthareshtty	2367	B. Naveen	118/*/35	0.10	Manually	Soil Moisture Conservation Activity	Staggered trenches	Ha.	26000.00	0.08	75.88383	12.36966	0.021	
Thalthareshtty	2368	G.L. Yadugiri.	118/*/36	0.10	Manually	Soil Moisture Conservation Activity	Staggered trenches	Ha.	26000.00	0.08	75.88384	12.36967	0.021	
Thalthareshtty	2369	G.L. Yadugiri.	118/*/37	0.20	Manually	Soil Moisture Conservation Activity	Staggered trenches	Ha.	26000.00	0.16	75.88385	12.36968	0.042	
Thalthareshtty	2370	N / M / Basavakumara	118/*/37P1	0.20	Manually	Soil Moisture Conservation Activity	Staggered trenches	Ha.	26000.00	0.16	75.88386	12.36969	0.042	
Thalthareshtty	2371	G.L. Yadugiri.	118/*/38	0.10	Manually	Soil Moisture Conservation Activity	Staggered trenches	Ha.	26000.00	0.08	75.88387	12.36970	0.021	
Thalthareshtty	2372	G.L. Yadugiri.	118/*/39	0.20	Manually	Soil Moisture Conservation Activity	Staggered trenches	Ha.	26000.00	0.16	75.88388	12.36971	0.042	
Thalthareshtty	2373	Mrs. M B Savita	118/*/4	0.10	Manually	Soil Moisture Conservation Activity	Staggered trenches	Ha.	26000.00	0.08	75.88389	12.36972	0.021	
Thalthareshtty	2374	B / Devaki	118/*/40P1	0.70	Manually	Soil Moisture Conservation Activity	Staggered trenches	Ha.	26000.00	0.56	75.88390	12.36973	0.146	
Thalthareshtty	2375	CHANDRAHASA	118/*/40P2	0.40	Manually	Soil Moisture Conservation Activity	Staggered trenches	Ha.	26000.00	0.32	75.88391	12.36974	0.083	
Thalthareshtty	2376	CHANDRAHASA	118/*/41	1.50	Manually	Soil Moisture Conservation Activity	Staggered trenches	Ha.	26000.00	1.20	75.88392	12.36975	0.312	
Thalthareshtty	2377	G.L. Yadugiri.	118/*/42	0.20	Manually	Soil Moisture Conservation Activity	Staggered trenches	Ha.	26000.00	0.16	75.88393	12.36976	0.042	
Thalthareshtty	2378	G.L. Yadugiri.	118/*/43	0.98	Manually	Soil Moisture Conservation Activity	Staggered trenches	Ha.	26000.00	0.78	75.88394	12.36977	0.204	
Thalthareshtty	2379	KALAPPA	118/*/44	0.24	Manually	Soil Moisture Conservation Activity	Staggered trenches	Ha.	26000.00	0.19	75.88395	12.36978	0.050	

Village Name	Farmer Code	Farmer Name	Survey Number		Rate Type (Manually/Machinery)	Activity Type (Soil Moisture Conservation Activity/ Water Harvesting Activity)	Activity Name	Unit	Unit Cost (In Rs.)	Proposed Quantity	Latitude (Deg-Min-Sec)	Longitude (Deg-Min-Sec)	Total Cost (In Lacs)	Site Photo
Thalthareshetty	2380	Girish	118/*45P1	0.43	Manually	Soil Moisture Conservation Activity	Staggered trenches	Ha.	26000.00	0.34	75.88396	12.36979	0.089	
Thalthareshetty	2381	MUTTANNA	118/*45P2	0.70	Manually	Soil Moisture Conservation Activity	Staggered trenches	Ha.	26000.00	0.56	75.88397	12.36980	0.146	
Thalthareshetty	2382	B. Naveen	118/*47	0.20	Manually	Soil Moisture Conservation Activity	Staggered trenches	Ha.	26000.00	0.16	75.88398	12.36981	0.042	
Thalthareshetty	2383	G.L. Yadugiri.	118/*48	0.10	Manually	Soil Moisture Conservation Activity	Staggered trenches	Ha.	26000.00	0.08	75.88399	12.36982	0.021	
Thalthareshetty	2384	Mallikarjuna	118/*49	0.20	Manually	Soil Moisture Conservation Activity	Staggered trenches	Ha.	26000.00	0.16	75.88400	12.36983	0.042	
Thalthareshetty	2385	G.L. Yadugiri.	118/*5	0.10	Manually	Soil Moisture Conservation Activity	Staggered trenches	Ha.	26000.00	0.08	75.88401	12.36984	0.021	
Thalthareshetty	2386	K P Ganapathi	118/*50	0.20	Manually	Soil Moisture Conservation Activity	Staggered trenches	Ha.	26000.00	0.16	75.88402	12.36985	0.042	
Thalthareshetty	2387	Rajasekharappa	118/*50P1	0.10	Manually	Soil Moisture Conservation Activity	Staggered trenches	Ha.	26000.00	0.08	75.88403	12.36986	0.021	
Thalthareshetty	2388	CHANDRAHASA	118/*51	0.20	Manually	Soil Moisture Conservation Activity	Staggered trenches	Ha.	26000.00	0.16	75.88404	12.36987	0.042	
Thalthareshetty	2389	NEMAMMA	118/*52	0.10	Manually	Soil Moisture Conservation Activity	Staggered trenches	Ha.	26000.00	0.08	75.88405	12.36988	0.021	
Thalthareshetty	2390	Mrs. Nirmala	118/*53P1	0.70	Manually	Soil Moisture Conservation Activity	Staggered trenches	Ha.	26000.00	0.56	75.88406	12.36989	0.146	
Thalthareshetty	2391	BK Channappa	118/*53P2	0.40	Manually	Soil Moisture Conservation Activity	Staggered trenches	Ha.	26000.00	0.32	75.88407	12.36990	0.083	
Thalthareshetty	2392	SK Nanjappa	118/*54P1	1.50	Manually	Soil Moisture Conservation Activity	Staggered trenches	Ha.	26000.00	1.20	75.88408	12.36991	0.312	
Thalthareshetty	2393	S / B Shanthappa	118/*54P1	0.10	Manually	Soil Moisture Conservation Activity	Staggered trenches	Ha.	26000.00	0.08	75.88409	12.36992	0.021	
Thalthareshetty	2394	BK Channappa	118/*54P2	0.20	Manually	Soil Moisture Conservation Activity	Staggered trenches	Ha.	26000.00	0.16	75.88410	12.36993	0.042	
Thalthareshetty	2395	G.L. Yadugiri.	118/*56	0.10	Manually	Soil Moisture Conservation Activity	Staggered trenches	Ha.	26000.00	0.08	75.88411	12.36994	0.021	
Thalthareshetty	2396	B.S Srikanth.	118/*57	0.70	Manually	Soil Moisture Conservation Activity	Staggered trenches	Ha.	26000.00	0.56	75.88412	12.36995	0.146	

Village Name	Farmer Code	Farmer Name	Survey Number		Rate Type (Manually/ Machinery)	Activity Type (Soil Moisture Conservation Activity/ Water Harvesting Activity)	Activity Name	Unit	Unit Cost (In Rs.)	Proposed Quantity	Latitude (Deg-Min-Sec)	Longitude (Deg-Min-Sec)	Total Cost (In Lacs)	Site Photo
Thalthareshtty	2397	SHANTHAMMA	118/*57A	0.40	Manually	Soil Moisture Conservation Activity	Staggered trenches	Ha.	26000.00	0.32	75.88413	12.36996	0.083	
Thalthareshtty	2398	C / N / Changappa	118/*57B	1.50	Manually	Soil Moisture Conservation Activity	Staggered trenches	Ha.	26000.00	1.20	75.88414	12.36997	0.312	
Thalthareshtty	2399	BAGGANA MALLAPPA	118/*57P1	0.10	Manually	Soil Moisture Conservation Activity	Staggered trenches	Ha.	26000.00	0.08	75.88415	12.36998	0.021	
Thalthareshtty	2400	Byra	118/*58P1	1.00	Manually	Soil Moisture Conservation Activity	Staggered trenches	Ha.	26000.00	0.80	75.88416	12.36999	0.208	
Thalthareshtty	2401	GOWRAMMA	118/*58P2	0.50	Manually	Soil Moisture Conservation Activity	Staggered trenches	Ha.	26000.00	0.40	75.88417	12.37000	0.104	
Thalthareshtty	2402	B M Kariyappa	118/*58P3	0.40	Manually	Soil Moisture Conservation Activity	Staggered trenches	Ha.	26000.00	0.32	75.88418	12.37001	0.083	
Thalthareshtty	2403	Lakshamma	118/*58P4	2.00	Manually	Soil Moisture Conservation Activity	Staggered trenches	Ha.	26000.00	1.60	75.88419	12.37002	0.416	
Thalthareshtty	2404	Smitha Naveen.	118/*59	0.40	Manually	Soil Moisture Conservation Activity	Staggered trenches	Ha.	26000.00	0.32	75.88420	12.37003	0.083	
Thalthareshtty	2405	SOMIAIAH	118/*59P1	0.50	Manually	Soil Moisture Conservation Activity	Staggered trenches	Ha.	26000.00	0.40	75.88421	12.37004	0.104	
Thalthareshtty	2406	B.L. Raghu	118/*59P3	0.30	Manually	Soil Moisture Conservation Activity	Staggered trenches	Ha.	26000.00	0.24	75.88422	12.37005	0.062	
Thalthareshtty	2407	Lakshamma	118/*59P4	0.50	Manually	Soil Moisture Conservation Activity	Staggered trenches	Ha.	26000.00	0.40	75.88423	12.37006	0.104	
Thalthareshtty	2408	G.L. Yadugiri.	118/*6	0.30	Manually	Soil Moisture Conservation Activity	Staggered trenches	Ha.	26000.00	0.24	75.88424	12.37007	0.062	
Thalthareshtty	2409	B / N / Shantappa	118/*60P1	0.10	Manually	Soil Moisture Conservation Activity	Staggered trenches	Ha.	26000.00	0.08	75.88425	12.37008	0.021	
Thalthareshtty	2410	B / M / Somaiah	118/*60P2	0.10	Manually	Soil Moisture Conservation Activity	Staggered trenches	Ha.	26000.00	0.08	75.88426	12.37009	0.021	
Thalthareshtty	2411	B / G / Nadappa	118/*60P3	0.10	Manually	Soil Moisture Conservation Activity	Staggered trenches	Ha.	26000.00	0.08	75.88427	12.37010	0.021	
Thalthareshtty	2412	KAMALA	118/*60P4	0.30	Manually	Soil Moisture Conservation Activity	Staggered trenches	Ha.	26000.00	0.24	75.88428	12.37011	0.062	
Thalthareshtty	2413	M. B. Savita	118/*60P5	0.40	Manually	Soil Moisture Conservation Activity	Staggered trenches	Ha.	26000.00	0.32	75.88429	12.37012	0.084	

Village Name	Farmer Code	Farmer Name	Survey Number		Rate Type (Manually/Machinery)	Activity Type (Soil Moisture Conservation Activity/ Water Harvesting Activity)	Activity Name	Unit	Unit Cost (In Rs.)	Proposed Quantity	Latitude (Deg-Min-Sec)	Longitude (Deg-Min-Sec)	Total Cost (In Lacs)	Site Photo
Thalthareshetty	2414	B. M. Duddiah	118/*61	0.20	Manually	Soil Moisture Conservation Activity	Staggered trenches	Ha.	26000.00	0.16	75.88430	12.37013	0.041	
Thalthareshetty	2415	Mrs. M R Gangamma	118/*61P1	0.59	Manually	Soil Moisture Conservation Activity	Staggered trenches	Ha.	26000.00	0.47	75.88431	12.37014	0.122	
Thalthareshetty	2416	B / S / Mallikarjuna	118/*62P2	0.59	Manually	Soil Moisture Conservation Activity	Staggered trenches	Ha.	26000.00	0.47	75.88432	12.37015	0.122	
Thalthareshetty	2417	B / M / Mahesh	118/*62P3	0.40	Manually	Soil Moisture Conservation Activity	Staggered trenches	Ha.	26000.00	0.32	75.88433	12.37016	0.084	
Thalthareshetty	2418	Muthappa	118/*62P4	0.40	Manually	Soil Moisture Conservation Activity	Staggered trenches	Ha.	26000.00	0.32	75.88434	12.37017	0.084	
Thalthareshetty	2419	B / S / Mallikarjuna	118/*64	0.20	Manually	Soil Moisture Conservation Activity	Staggered trenches	Ha.	26000.00	0.16	75.88435	12.37018	0.042	
Thalthareshetty	2420	B / N / Shantappa	118/*65.	0.20	Manually	Soil Moisture Conservation Activity	Staggered trenches	Ha.	26000.00	0.16	75.88436	12.37019	0.042	
Thalthareshetty	2421	Naveen Basavakumar.	118/*66	0.20	Manually	Soil Moisture Conservation Activity	Staggered trenches	Ha.	26000.00	0.16	75.88437	12.37020	0.042	
Thalthareshetty	2422	Naveen Basavakumar.	118/*68	0.20	Manually	Soil Moisture Conservation Activity	Staggered trenches	Ha.	26000.00	0.16	75.88438	12.37021	0.042	
Thalthareshetty	2423	G.L. Yadugiri.	118/*7	2.94	Manually	Soil Moisture Conservation Activity	Staggered trenches	Ha.	26000.00	2.35	75.88439	12.37022	0.611	
Thalthareshetty	2424	Kamana P / Basappa	118/*71	2.94	Manually	Soil Moisture Conservation Activity	Staggered trenches	Ha.	26000.00	2.35	75.88440	12.37023	0.611	
Thalthareshetty	2425	BD PUNEET	118/*72	0.89	Manually	Soil Moisture Conservation Activity	Staggered trenches	Ha.	26000.00	0.71	75.88441	12.37024	0.185	
Thalthareshetty	2426	Rajasekharappa	118/*8	0.69	Manually	Soil Moisture Conservation Activity	Staggered trenches	Ha.	26000.00	0.55	75.88442	12.37025	0.144	
Thalthareshetty	2427	Baggana P. Ponnappa	18/**/137	1.10	Manually	Soil Moisture Conservation Activity	Staggered trenches	Ha.	26000.00	0.88	75.88443	12.37026	0.229	
Thalthareshetty	2428	B D Joyappa	18/**/207	1.30	Manually	Soil Moisture Conservation Activity	Staggered trenches	Ha.	26000.00	1.04	75.88444	12.37027	0.270	
Thalthareshetty	2429	Baggana P. Ponnappa	18/**/208	1.50	Manually	Soil Moisture Conservation Activity	Staggered trenches	Ha.	26000.00	1.20	75.88445	12.37028	0.312	
Thalthareshetty	2430	Baggana P. Ponnappa	18/*10	0.60	Manually	Soil Moisture Conservation Activity	Staggered trenches	Ha.	26000.00	0.48	75.88446	12.37029	0.125	

Village Name	Farmer Code	Farmer Name	Survey Number		Rate Type (Manually/ Machinery)	Activity Type (Soil Moisture Conservation Activity/ Water Harvesting Activity)	Activity Name	Unit	Unit Cost (In Rs.)	Proposed Quantity	Latitude (Deg-Min-Sec)	Longitude (Deg-Min-Sec)	Total Cost (In Lacs)	Site Photo
Thalthareshtty	2431	H. E. Narayana	18/*/100	0.70	Manually	Soil Moisture Conservation Activity	Staggered trenches	Ha.	26000.00	0.56	75.88447	12.37030	0.146	
Thalthareshtty	2432	BASAVA	18/*/101	0.10	Manually	Soil Moisture Conservation Activity	Staggered trenches	Ha.	26000.00	0.08	75.88448	12.37031	0.021	
Thalthareshtty	2433	H S BELLİYAPPA	18/*/102	0.70	Manually	Soil Moisture Conservation Activity	Staggered trenches	Ha.	26000.00	0.56	75.88449	12.37032	0.146	
Thalthareshtty	2434	B / N Mallikarjuna	18/*/103	0.40	Manually	Soil Moisture Conservation Activity	Staggered trenches	Ha.	26000.00	0.32	75.88450	12.37033	0.083	
Thalthareshtty	2435	B. G. Nagaveeni	18/*/104	0.87	Manually	Soil Moisture Conservation Activity	Staggered trenches	Ha.	26000.00	0.70	75.88451	12.37034	0.181	
Thalthareshtty	2436	B. G. Nagaveeni	18/*/105	0.30	Manually	Soil Moisture Conservation Activity	Staggered trenches	Ha.	26000.00	0.24	75.88452	12.37035	0.062	
Thalthareshtty	2437	DODDAIAH	18/*/106	0.98	Manually	Soil Moisture Conservation Activity	Staggered trenches	Ha.	26000.00	0.78	75.88453	12.37036	0.204	
Thalthareshtty	2438	Girish B.M. .	18/*/107	0.70	Manually	Soil Moisture Conservation Activity	Staggered trenches	Ha.	26000.00	0.56	75.88454	12.37037	0.146	
Thalthareshtty	2439	MUTTANNA	18/*/108	1.80	Manually	Soil Moisture Conservation Activity	Staggered trenches	Ha.	26000.00	1.44	75.88455	12.37038	0.374	
Thalthareshtty	2440	NINGA	18/*/109	0.90	Manually	Soil Moisture Conservation Activity	Staggered trenches	Ha.	26000.00	0.72	75.88456	12.37039	0.187	
Thalthareshtty	2441	BS Prashant Kumar	18/*/11	0.90	Manually	Soil Moisture Conservation Activity	Staggered trenches	Ha.	26000.00	0.72	75.88457	12.37040	0.187	
Thalthareshtty	2442	Muthappa	18/*/110	0.87	Manually	Soil Moisture Conservation Activity	Staggered trenches	Ha.	26000.00	0.70	75.88458	12.37041	0.181	
Thalthareshtty	2443	KALAPPA	18/*/110A	0.87	Manually	Soil Moisture Conservation Activity	Staggered trenches	Ha.	26000.00	0.70	75.88459	12.37042	0.181	
Thalthareshtty	2444	D K Kaveri	18/*/111P1	0.50	Manually	Soil Moisture Conservation Activity	Staggered trenches	Ha.	26000.00	0.40	75.88460	12.37043	0.104	
Thalthareshtty	2445	U / M Seethamma	18/*/111P2	0.10	Manually	Soil Moisture Conservation Activity	Staggered trenches	Ha.	26000.00	0.08	75.88461	12.37044	0.021	
Thalthareshtty	2446	C. Mahesh	18/*/112	0.80	Manually	Soil Moisture Conservation Activity	Staggered trenches	Ha.	26000.00	0.64	75.88462	12.37045	0.166	
Thalthareshtty	2447	Mrs. K / A Thangamma	18/*/113	0.20	Manually	Soil Moisture Conservation Activity	Staggered trenches	Ha.	26000.00	0.16	75.88463	12.37046	0.042	

Village Name	Farmer Code	Farmer Name	Survey Number		Rate Type (Manually/ Machinery)	Activity Type (Soil Moisture Conservation Activity/ Water Harvesting Activity)	Activity Name	Unit	Unit Cost (In Rs.)	Proposed Quantity	Latitude (Deg-Min-Sec)	Longitude (Deg-Min-Sec)	Total Cost (In Lacs)	Site Photo
Thalthareshtty	2448	K P Ganapathi	18*/115	0.30	Manually	Soil Moisture Conservation Activity	Staggered trenches	Ha.	26000.00	0.24	75.88464	12.37047	0.062	
Thalthareshtty	2449	B K NAVEEN	18*/117	0.89	Manually	Soil Moisture Conservation Activity	Staggered trenches	Ha.	26000.00	0.71	75.88465	12.37048	0.185	
Thalthareshtty	2450	B K NAVEEN	18*/118	0.20	Manually	Soil Moisture Conservation Activity	Staggered trenches	Ha.	26000.00	0.16	75.88466	12.37049	0.042	
Thalthareshtty	2451	Mrs. B K Belligamma	18*/118P1	0.98	Manually	Soil Moisture Conservation Activity	Staggered trenches	Ha.	26000.00	0.78	75.88467	12.37050	0.204	
Thalthareshtty	2452	UD Mogappa	18*/119	0.50	Manually	Soil Moisture Conservation Activity	Staggered trenches	Ha.	26000.00	0.40	75.88468	12.37051	0.104	
Thalthareshtty	2453	Billavara Krishnappa	18*/119A1	0.40	Manually	Soil Moisture Conservation Activity	Staggered trenches	Ha.	26000.00	0.32	75.88469	12.37052	0.083	
Thalthareshtty	2454	B / Praveen	18*/119A-2	0.30	Manually	Soil Moisture Conservation Activity	Staggered trenches	Ha.	26000.00	0.24	75.88470	12.37053	0.062	
Thalthareshtty	2455	Bommappa	18*/11A	0.98	Manually	Soil Moisture Conservation Activity	Staggered trenches	Ha.	26000.00	0.78	75.88471	12.37054	0.204	
Thalthareshtty	2456	D K Kaveri	18*/12	0.40	Manually	Soil Moisture Conservation Activity	Staggered trenches	Ha.	26000.00	0.32	75.88472	12.37055	0.083	
Thalthareshtty	2457	MK Bhaskara Achar	18*/120	0.20	Manually	Soil Moisture Conservation Activity	Staggered trenches	Ha.	26000.00	0.16	75.88473	12.37056	0.042	
Thalthareshtty	2458	US Bhubaneswar.	18*/121	0.40	Manually	Soil Moisture Conservation Activity	Staggered trenches	Ha.	26000.00	0.32	75.88474	12.37057	0.083	
Thalthareshtty	2459	H P THIMMAIAH	18*/122	0.50	Manually	Soil Moisture Conservation Activity	Staggered trenches	Ha.	26000.00	0.40	75.88475	12.37058	0.104	
Thalthareshtty	2460	B K NAVEEN	18*/123	0.32	Manually	Soil Moisture Conservation Activity	Staggered trenches	Ha.	26000.00	0.26	75.88476	12.37059	0.067	
Thalthareshtty	2461	Kamana P / Rudrappa	18*/123P2	0.54	Manually	Soil Moisture Conservation Activity	Staggered trenches	Ha.	26000.00	0.43	75.88477	12.37060	0.112	
Thalthareshtty	2462	P / sinya of Kura	18*/124	0.21	Manually	Soil Moisture Conservation Activity	Staggered trenches	Ha.	26000.00	0.17	75.88478	12.37061	0.044	
Thalthareshtty	2463	HG Basaviya	18*/124A	0.12	Manually	Soil Moisture Conservation Activity	Staggered trenches	Ha.	26000.00	0.10	75.88479	12.37062	0.025	
Thalthareshtty	2464	Thangamma	18*/125P1	0.23	Manually	Soil Moisture Conservation Activity	Staggered trenches	Ha.	26000.00	0.18	75.88480	12.37063	0.048	

Village Name	Farmer Code	Farmer Name	Survey Number		Rate Type (Manually/ Machinery)	Activity Type (Soil Moisture Conservation Activity/ Water Harvesting Activity)	Activity Name	Unit	Unit Cost (In Rs.)	Proposed Quantity	Latitude (Deg-Min-Sec)	Longitude (Deg-Min-Sec)	Total Cost (In Lacs)	Site Photo
Thalthareshetty	2465	Kumarappa	18/*/125P2	0.30	Manually	Soil Moisture Conservation Activity	Staggered trenches	Ha.	26000.00	0.24	75.88481	12.37064	0.062	
Thalthareshetty	2466	PUTTAMMA	18/*/125P3	1.00	Manually	Soil Moisture Conservation Activity	Staggered trenches	Ha.	26000.00	0.80	75.88482	12.37065	0.208	
Thalthareshetty	2467	Machayya	18/*/126P1	0.70	Manually	Soil Moisture Conservation Activity	Staggered trenches	Ha.	26000.00	0.56	75.88483	12.37066	0.146	
Thalthareshetty	2468	B.S.Ganapathy	18/*/126P2	0.97	Manually	Soil Moisture Conservation Activity	Staggered trenches	Ha.	26000.00	0.78	75.88484	12.37067	0.202	
Thalthareshetty	2469	Ashwin D.S .	18/*/127	1.30	Manually	Soil Moisture Conservation Activity	Staggered trenches	Ha.	26000.00	1.04	75.88485	12.37068	0.270	
Thalthareshetty	2470	BD Changappa	18/*/127P1	1.80	Manually	Soil Moisture Conservation Activity	Staggered trenches	Ha.	26000.00	1.44	75.88486	12.37069	0.374	
Thalthareshetty	2471	B / D Joyappa	18/*/128	1.20	Manually	Soil Moisture Conservation Activity	Staggered trenches	Ha.	26000.00	0.96	75.88487	12.37070	0.250	
Thalthareshetty	2472	NOKAVALU HOOVAIH	18/*/13	0.20	Manually	Soil Moisture Conservation Activity	Staggered trenches	Ha.	26000.00	0.16	75.88488	12.37071	0.042	
Thalthareshetty	2473	Amit Kumar Soni.	18/*/131	0.10	Manually	Soil Moisture Conservation Activity	Staggered trenches	Ha.	26000.00	0.08	75.88489	12.37072	0.021	
Thalthareshetty	2474	Chinnappa	18/*/132P2	0.20	Manually	Soil Moisture Conservation Activity	Staggered trenches	Ha.	26000.00	0.16	75.88490	12.37073	0.042	
Thalthareshetty	2475	Harijan Muthappa	18/*/133	0.70	Manually	Soil Moisture Conservation Activity	Staggered trenches	Ha.	26000.00	0.56	75.88491	12.37074	0.146	
Thalthareshetty	2476	Amit Kumar Soni.	18/*/136	0.12	Manually	Soil Moisture Conservation Activity	Staggered trenches	Ha.	26000.00	0.10	75.88492	12.37075	0.025	
Thalthareshetty	2477	BAGGANA P PONNAPP	18/*/137P1	0.14	Manually	Soil Moisture Conservation Activity	Staggered trenches	Ha.	26000.00	0.11	75.88493	12.37076	0.029	
Thalthareshetty	2478	Baggana P. Anil Kumar I	18/*/138	0.20	Manually	Soil Moisture Conservation Activity	Staggered trenches	Ha.	26000.00	0.16	75.88494	12.37077	0.042	
Thalthareshetty	2479	Baggana PONNAPPA	18/*/139	0.40	Manually	Soil Moisture Conservation Activity	Staggered trenches	Ha.	26000.00	0.32	75.88495	12.37078	0.083	
Thalthareshetty	2480	DODDAIAH	18/*/14	0.10	Manually	Soil Moisture Conservation Activity	Staggered trenches	Ha.	26000.00	0.08	75.88496	12.37079	0.021	
Thalthareshetty	2481	Mrs. B K Belligamma	18/*/140A	0.30	Manually	Soil Moisture Conservation Activity	Staggered trenches	Ha.	26000.00	0.24	75.88497	12.37080	0.062	

Village Name	Farmer Code	Farmer Name	Survey Number		Rate Type (Manually/Machinery)	Activity Type (Soil Moisture Conservation Activity/ Water Harvesting Activity)	Activity Name	Unit	Unit Cost (In Rs.)	Proposed Quantity	Latitude (Deg-Min-Sec)	Longitude (Deg-Min-Sec)	Total Cost (In Lacs)	Site Photo
Thalthareshetty	2482	President's Serviceman's A	18*/140P1	0.10	Manually	Soil Moisture Conservation Activity	Staggered trenches	Ha.	26000.00	0.08	75.88498	12.37081	0.021	
Thalthareshetty	2483	Mrs. B K Whitegamma	18*/140P2	0.80	Manually	Soil Moisture Conservation Activity	Staggered trenches	Ha.	26000.00	0.64	75.88499	12.37082	0.166	
Thalthareshetty	2484	Changappa	18*/142	0.20	Manually	Soil Moisture Conservation Activity	Staggered trenches	Ha.	26000.00	0.16	75.88500	12.37083	0.042	
Thalthareshetty	2485	Y / r / Nandakumar	18*/142P1	0.70	Manually	Soil Moisture Conservation Activity	Staggered trenches	Ha.	26000.00	0.56	75.88501	12.37084	0.146	
Thalthareshetty	2486	Y / r / Nandakumar	18*/143	2.1	Manually	Soil Moisture Conservation Activity	Staggered trenches	Ha.	26000.00	1.68	75.88502	12.37085	0.437	
Thalthareshetty	2487	BD Changappa	18*/144	1.20	Manually	Soil Moisture Conservation Activity	Staggered trenches	Ha.	26000.00	0.96	75.88503	12.37086	0.250	
Thalthareshetty	2488	BD Changappa	18*/145	0.12	Manually	Soil Moisture Conservation Activity	Staggered trenches	Ha.	26000.00	0.10	75.88504	12.37087	0.025	
Thalthareshetty	2489	Y / r / Nandakumar	18*/146	0.10	Manually	Soil Moisture Conservation Activity	Staggered trenches	Ha.	26000.00	0.08	75.88505	12.37088	0.021	
Thalthareshetty	2490	Y / r / Nandakumar	18*/147	0.30	Manually	Soil Moisture Conservation Activity	Staggered trenches	Ha.	26000.00	0.24	75.88506	12.37089	0.062	
Thalthareshetty	2491	Y / r / Nandakumar	18*/148P1	0.50	Manually	Soil Moisture Conservation Activity	Staggered trenches	Ha.	26000.00	0.40	75.88507	12.37090	0.104	
Thalthareshetty	2492	Kumarappa	18*/148P2	1.70	Manually	Soil Moisture Conservation Activity	Staggered trenches	Ha.	26000.00	1.36	75.88508	12.37091	0.354	
Thalthareshetty	2493	B. J. Bharati	18*/149	1.50	Manually	Soil Moisture Conservation Activity	Staggered trenches	Ha.	26000.00	1.20	75.88509	12.37092	0.312	
Thalthareshetty	2494	HARAGADA DODDAM	18*/15	1.70	Manually	Soil Moisture Conservation Activity	Staggered trenches	Ha.	26000.00	1.36	75.88510	12.37093	0.354	
Thalthareshetty	2495	B K NAVEEN	18*/150	2.10	Manually	Soil Moisture Conservation Activity	Staggered trenches	Ha.	26000.00	1.68	75.88511	12.37094	0.437	
Thalthareshetty	2496	RUDRAPPA	18*/150P1	0.98	Manually	Soil Moisture Conservation Activity	Staggered trenches	Ha.	26000.00	0.78	75.88512	12.37095	0.204	
Thalthareshetty	2497	Chinnappa	18*/151	1.60	Manually	Soil Moisture Conservation Activity	Staggered trenches	Ha.	26000.00	1.28	75.88513	12.37096	0.333	
Thalthareshetty	2498	Bapuji Youth Association	18*/152	1.43	Manually	Soil Moisture Conservation Activity	Staggered trenches	Ha.	26000.00	1.14	75.88514	12.37097	0.297	

Village Name	Farmer Code	Farmer Name	Survey Number		Rate Type (Manually/Machinery)	Activity Type (Soil Moisture Conservation Activity/ Water Harvesting Activity)	Activity Name	Unit	Unit Cost (In Rs.)	Proposed Quantity	Latitude (Deg-Min-Sec)	Longitude (Deg-Min-Sec)	Total Cost (In Lacs)	Site Photo
Thalthareshetty	2499	Billavara Padmappa Pooja	18/*/152P99	1.40	Manually	Soil Moisture Conservation Activity	Staggered trenches	Ha.	26000.00	1.12	75.88515	12.37098	0.291	
Thalthareshetty	2500	Mrs. K / S Sharada	18/*/154P1	1.65	Manually	Soil Moisture Conservation Activity	Staggered trenches	Ha.	26000.00	1.32	75.88516	12.37099	0.343	
Thalthareshetty	2501	Belliappa	18/*/154P2	1.20	Manually	Soil Moisture Conservation Activity	Staggered trenches	Ha.	26000.00	0.96	75.88517	12.37100	0.250	
Thalthareshetty	2502	Amit Kumar Soni.	18/*/155	1.20	Manually	Soil Moisture Conservation Activity	Staggered trenches	Ha.	26000.00	0.96	75.88518	12.37101	0.250	
Thalthareshetty	2503	Nirmala Rajasekhar	18/*/156	1.30	Manually	Soil Moisture Conservation Activity	Staggered trenches	Ha.	26000.00	1.04	75.88519	12.37102	0.270	
Thalthareshetty	2504	B K NAVEEN	18/*/156P1	1.30	Manually	Soil Moisture Conservation Activity	Staggered trenches	Ha.	26000.00	1.04	75.88520	12.37103	0.270	
Thalthareshetty	2505	B K NAVEEN	18/*/157	0.60	Manually	Soil Moisture Conservation Activity	Staggered trenches	Ha.	26000.00	0.48	75.88521	12.37104	0.125	
Thalthareshetty	2506	HARAGADA DODDAM	18/*/16	0.20	Manually	Soil Moisture Conservation Activity	Staggered trenches	Ha.	26000.00	0.16	75.88522	12.37105	0.042	
Thalthareshetty	2507	B / J / Bharathi	18/*/160	0.10	Manually	Soil Moisture Conservation Activity	Staggered trenches	Ha.	26000.00	0.08	75.88523	12.37106	0.021	
Thalthareshetty	2508	K / P / Rudrappa	18/*/161	0.70	Manually	Soil Moisture Conservation Activity	Staggered trenches	Ha.	26000.00	0.56	75.88524	12.37107	0.146	
Thalthareshetty	2509	D K Lingaraju	18/*/162	0.40	Manually	Soil Moisture Conservation Activity	Staggered trenches	Ha.	26000.00	0.32	75.88525	12.37108	0.083	
Thalthareshetty	2510	BM Govardhan Murthy	18/*/164	1.50	Manually	Soil Moisture Conservation Activity	Staggered trenches	Ha.	26000.00	1.20	75.88526	12.37109	0.312	
Thalthareshetty	2511	Kamana Rudrappa	18/*/165P1	0.10	Manually	Soil Moisture Conservation Activity	Staggered trenches	Ha.	26000.00	0.08	75.88527	12.37110	0.021	
Thalthareshetty	2512	GL Reddy	18/*/165P2	1.00	Manually	Soil Moisture Conservation Activity	Staggered trenches	Ha.	26000.00	0.80	75.88528	12.37111	0.208	
Thalthareshetty	2513	UD Somaiah	18/*/167	0.50	Manually	Soil Moisture Conservation Activity	Staggered trenches	Ha.	26000.00	0.40	75.88529	12.37112	0.104	
Thalthareshetty	2514	Udalli K / Ilayayya	18/*/168	0.40	Manually	Soil Moisture Conservation Activity	Staggered trenches	Ha.	26000.00	0.32	75.88530	12.37113	0.083	
Thalthareshetty	2515	UD Mogappa	18/*/169	2.00	Manually	Soil Moisture Conservation Activity	Staggered trenches	Ha.	26000.00	1.60	75.88531	12.37114	0.416	

Village Name	Farmer Code	Farmer Name	Survey Number		Rate Type (Manually/ Machinery)	Activity Type (Soil Moisture Conservation Activity/ Water Harvesting Activity)	Activity Name	Unit	Unit Cost (In Rs.)	Proposed Quantity	Latitude (Deg-Min-Sec)	Longitude (Deg-Min-Sec)	Total Cost (In Lacs)	Site Photo
Thalthareshetty	2516	Uttayya	18/*/17	0.40	Manually	Soil Moisture Conservation Activity	Staggered trenches	Ha.	26000.00	0.32	75.88532	12.37115	0.083	
Thalthareshetty	2517	Thimmaiah B K	18/*/170P1	0.50	Manually	Soil Moisture Conservation Activity	Staggered trenches	Ha.	26000.00	0.40	75.88533	12.37116	0.104	
Thalthareshetty	2518	Mrs. K S Ningamma	18/*/170P2	0.30	Manually	Soil Moisture Conservation Activity	Staggered trenches	Ha.	26000.00	0.24	75.88534	12.37117	0.062	
Thalthareshetty	2519	Baggada P. Anil Kumar	18/*/171	0.50	Manually	Soil Moisture Conservation Activity	Staggered trenches	Ha.	26000.00	0.40	75.88535	12.37118	0.104	
Thalthareshetty	2520	Baggada P. Anil Kumar	18/*/172	0.30	Manually	Soil Moisture Conservation Activity	Staggered trenches	Ha.	26000.00	0.24	75.88536	12.37119	0.062	
Thalthareshetty	2521	Baggada P. Anil Kumar	18/*/173P1	0.10	Manually	Soil Moisture Conservation Activity	Staggered trenches	Ha.	26000.00	0.08	75.88537	12.37120	0.021	
Thalthareshetty	2522	B M VASANTHA	18/*/173P2	0.10	Manually	Soil Moisture Conservation Activity	Staggered trenches	Ha.	26000.00	0.08	75.88538	12.37121	0.021	
Thalthareshetty	2523	B M VASANTHA	18/*/174p2	0.10	Manually	Soil Moisture Conservation Activity	Staggered trenches	Ha.	26000.00	0.08	75.88539	12.37122	0.021	
Thalthareshetty	2524	B / D Changappa	18/*/175P1	0.30	Manually	Soil Moisture Conservation Activity	Staggered trenches	Ha.	26000.00	0.24	75.88540	12.37123	0.062	
Thalthareshetty	2525	Baggadda Krishnappa	18/*/175P2	0.40	Manually	Soil Moisture Conservation Activity	Staggered trenches	Ha.	26000.00	0.32	75.88541	12.37124	0.084	
Thalthareshetty	2526	Bassappa	18/*/18	0.20	Manually	Soil Moisture Conservation Activity	Staggered trenches	Ha.	26000.00	0.16	75.88542	12.37125	0.041	
Thalthareshetty	2527	U / D / Somaiah	18/*/180	0.59	Manually	Soil Moisture Conservation Activity	Staggered trenches	Ha.	26000.00	0.47	75.88543	12.37126	0.122	
Thalthareshetty	2528	Kamana Rudrappa	18/*/181P1	0.59	Manually	Soil Moisture Conservation Activity	Staggered trenches	Ha.	26000.00	0.47	75.88544	12.37127	0.122	
Thalthareshetty	2529	Chengappa	18/*/181P2	0.40	Manually	Soil Moisture Conservation Activity	Staggered trenches	Ha.	26000.00	0.32	75.88545	12.37128	0.084	
Thalthareshetty	2530	Kamana P / Rudrappa	18/*/182P2	0.40	Manually	Soil Moisture Conservation Activity	Staggered trenches	Ha.	26000.00	0.32	75.88546	12.37129	0.084	
Thalthareshetty	2531	B D Joyappa	18/*/183P1	0.20	Manually	Soil Moisture Conservation Activity	Staggered trenches	Ha.	26000.00	0.16	75.88547	12.37130	0.042	
Thalthareshetty	2532	U / D / Mogappa	18/*/187	0.20	Manually	Soil Moisture Conservation Activity	Staggered trenches	Ha.	26000.00	0.16	75.88548	12.37131	0.042	

Village Name	Farmer Code	Farmer Name	Survey Number		Rate Type (Manually/ Machinery)	Activity Type (Soil Moisture Conservation Activity/ Water Harvesting Activity)	Activity Name	Unit	Unit Cost (In Rs.)	Proposed Quantity	Latitude (Deg-Min-Sec)	Longitude (Deg-Min-Sec)	Total Cost (In Lacs)	Site Photo
Thalthareshtty	2533	B / K / Ramani	18/*188	0.20	Manually	Soil Moisture Conservation Activity	Staggered trenches	Ha.	26000.00	0.16	75.88549	12.37132	0.042	
Thalthareshtty	2534	U / D / Somaiah	18/*189	0.20	Manually	Soil Moisture Conservation Activity	Staggered trenches	Ha.	26000.00	0.16	75.88550	12.37133	0.042	
Thalthareshtty	2535	Mrs. Huvamma	18/*19	2.94	Manually	Soil Moisture Conservation Activity	Staggered trenches	Ha.	26000.00	2.35	75.88551	12.37134	0.611	
Thalthareshtty	2536	K / P / Ganapathi	18/*190	2.94	Manually	Soil Moisture Conservation Activity	Staggered trenches	Ha.	26000.00	2.35	75.88552	12.37135	0.611	
Thalthareshtty	2537	BD Changappa	18/*191	0.89	Manually	Soil Moisture Conservation Activity	Staggered trenches	Ha.	26000.00	0.71	75.88553	12.37136	0.185	
Thalthareshtty	2538	B. D. Changappa	18/*198	0.69	Manually	Soil Moisture Conservation Activity	Staggered trenches	Ha.	26000.00	0.55	75.88554	12.37137	0.144	
Thalthareshtty	2539	B K NAVEEN	18/*199	1.10	Manually	Soil Moisture Conservation Activity	Staggered trenches	Ha.	26000.00	0.88	75.88555	12.37138	0.229	
Thalthareshtty	2540	B / P / Padmavati	18/*1A1	1.30	Manually	Soil Moisture Conservation Activity	Staggered trenches	Ha.	26000.00	1.04	75.88556	12.37139	0.270	
Thalthareshtty	2541	B. P. Padmavathi	18/*1B	1.50	Manually	Soil Moisture Conservation Activity	Staggered trenches	Ha.	26000.00	1.20	75.88557	12.37140	0.312	
Thalthareshtty	2542	B K Padmappa	18/*1D	0.60	Manually	Soil Moisture Conservation Activity	Staggered trenches	Ha.	26000.00	0.48	75.88558	12.37141	0.125	
Thalthareshtty	2543	H / N / Kushalappa	18/*2	0.70	Manually	Soil Moisture Conservation Activity	Staggered trenches	Ha.	26000.00	0.56	75.88559	12.37142	0.146	
Thalthareshtty	2544	The B.C. Geeta	18/*200	0.10	Manually	Soil Moisture Conservation Activity	Staggered trenches	Ha.	26000.00	0.08	75.88560	12.37143	0.021	
Thalthareshtty	2545	Mrs. K. E. Bojamma	18/*201	0.70	Manually	Soil Moisture Conservation Activity	Staggered trenches	Ha.	26000.00	0.56	75.88561	12.37144	0.146	
Thalthareshtty	2546	B D Joyappa	18/*205	0.40	Manually	Soil Moisture Conservation Activity	Staggered trenches	Ha.	26000.00	0.32	75.88562	12.37145	0.083	
Thalthareshtty	2547	B D Joyappa	18/*206	0.87	Manually	Soil Moisture Conservation Activity	Staggered trenches	Ha.	26000.00	0.70	75.88563	12.37146	0.181	
Thalthareshtty	2548	B K NAVEEN	18/*209	0.30	Manually	Soil Moisture Conservation Activity	Staggered trenches	Ha.	26000.00	0.24	75.88564	12.37147	0.062	
Thalthareshtty	2549	Taltare Shettalli villagers	18/*20P1	0.98	Manually	Soil Moisture Conservation Activity	Staggered trenches	Ha.	26000.00	0.78	75.88565	12.37148	0.204	

Village Name	Farmer Code	Farmer Name	Survey Number		Rate Type (Manually/ Machinery)	Activity Type (Soil Moisture Conservation Activity/ Water Harvesting Activity)	Activity Name	Unit	Unit Cost (In Rs.)	Proposed Quantity	Latitude (Deg-Min-Sec)	Longitude (Deg-Min-Sec)	Total Cost (In Lacs)	Site Photo
Thalthareshtty	2550	Barakutti Kalappa	18/*/21	0.70	Manually	Soil Moisture Conservation Activity	Staggered trenches	Ha.	26000.00	0.56	75.88566	12.37149	0.146	
Thalthareshtty	2551	B K NAVEEN	18/*/210	1.80	Manually	Soil Moisture Conservation Activity	Staggered trenches	Ha.	26000.00	1.44	75.88567	12.37150	0.374	
Thalthareshtty	2552	Baggada P. Anil Kumar	18/*/211	0.90	Manually	Soil Moisture Conservation Activity	Staggered trenches	Ha.	26000.00	0.72	75.88568	12.37151	0.187	
Thalthareshtty	2553	BAGGANA P PONNAPP	18/*/212	0.90	Manually	Soil Moisture Conservation Activity	Staggered trenches	Ha.	26000.00	0.72	75.88569	12.37152	0.187	
Thalthareshtty	2554	B.P. Belliappa	18/*/215	0.87	Manually	Soil Moisture Conservation Activity	Staggered trenches	Ha.	26000.00	0.70	75.88570	12.37153	0.181	
Thalthareshtty	2555	B.P. Belliappa	18/*/216	0.87	Manually	Soil Moisture Conservation Activity	Staggered trenches	Ha.	26000.00	0.70	75.88571	12.37154	0.181	
Thalthareshtty	2556	B.P. Belliappa	18/*/217	0.50	Manually	Soil Moisture Conservation Activity	Staggered trenches	Ha.	26000.00	0.40	75.88572	12.37155	0.104	
Thalthareshtty	2557	The B.C. Geeta	18/*/217A	0.10	Manually	Soil Moisture Conservation Activity	Staggered trenches	Ha.	26000.00	0.08	75.88573	12.37156	0.021	
Thalthareshtty	2558	B K NAVEEN	18/*/218	0.80	Manually	Soil Moisture Conservation Activity	Staggered trenches	Ha.	26000.00	0.64	75.88574	12.37157	0.166	
Thalthareshtty	2559	NOKAVALU HOOVAIH	18/*/22	0.20	Manually	Soil Moisture Conservation Activity	Staggered trenches	Ha.	26000.00	0.16	75.88575	12.37158	0.042	
Thalthareshtty	2560	US Bhubaneswar.	18/*/224	0.30	Manually	Soil Moisture Conservation Activity	Staggered trenches	Ha.	26000.00	0.24	75.88576	12.37159	0.062	
Thalthareshtty	2561	US Bhubaneswar.	18/*/226	0.89	Manually	Soil Moisture Conservation Activity	Staggered trenches	Ha.	26000.00	0.71	75.88577	12.37160	0.185	
Thalthareshtty	2562	HG Basaviya	18/*/227	0.20	Manually	Soil Moisture Conservation Activity	Staggered trenches	Ha.	26000.00	0.16	75.88578	12.37161	0.042	
Thalthareshtty	2563	H. P. Thimmaiah	18/*/228	0.98	Manually	Soil Moisture Conservation Activity	Staggered trenches	Ha.	26000.00	0.78	75.88579	12.37162	0.204	
Thalthareshtty	2564	Chittera Muthanna	18/*/23	0.50	Manually	Soil Moisture Conservation Activity	Staggered trenches	Ha.	26000.00	0.40	75.88580	12.37163	0.104	
Thalthareshtty	2565	BAGGANA P PONNAPP	18/*/230	0.20	Manually	Soil Moisture Conservation Activity	Staggered trenches	Ha.	26000.00	0.16	75.88581	12.37164	0.042	
Thalthareshtty	2566	BAGGANA P PONNAPP	18/*/231	0.10	Manually	Soil Moisture Conservation Activity	Staggered trenches	Ha.	26000.00	0.08	75.88582	12.37165	0.021	

Village Name	Farmer Code	Farmer Name	Survey Number		Rate Type (Manually/ Machinery)	Activity Type (Soil Moisture Conservation Activity/ Water Harvesting Activity)	Activity Name	Unit	Unit Cost (In Rs.)	Proposed Quantity	Latitude (Deg-Min-Sec)	Longitude (Deg-Min-Sec)	Total Cost (In Lacs)	Site Photo
Thalthareshtty	2567	BAGGANA P PONNAPP	18/*/232	0.70	Manually	Soil Moisture Conservation Activity	Staggered trenches	Ha.	26000.00	0.56	75.88583	12.37166	0.146	
Thalthareshtty	2568	BAGGANA P PONNAPP	18/*/233	0.40	Manually	Soil Moisture Conservation Activity	Staggered trenches	Ha.	26000.00	0.32	75.88584	12.37167	0.083	
Thalthareshtty	2569	Harish B.M. .	18/*/234	1.50	Manually	Soil Moisture Conservation Activity	Staggered trenches	Ha.	26000.00	1.20	75.88585	12.37168	0.312	
Thalthareshtty	2570	Pramod B.C. .	18/*/235	0.10	Manually	Soil Moisture Conservation Activity	Staggered trenches	Ha.	26000.00	0.08	75.88586	12.37169	0.021	
Thalthareshtty	2571	B M VASANTHA	18/*/236	1.00	Manually	Soil Moisture Conservation Activity	Staggered trenches	Ha.	26000.00	0.80	75.88587	12.37170	0.208	
Thalthareshtty	2572	D / K / Lingaraju	18/*/236P1	0.50	Manually	Soil Moisture Conservation Activity	Staggered trenches	Ha.	26000.00	0.40	75.88588	12.37171	0.104	
Thalthareshtty	2573	B / A / Kusumavati	18/*/236P2	0.40	Manually	Soil Moisture Conservation Activity	Staggered trenches	Ha.	26000.00	0.32	75.88589	12.37172	0.083	
Thalthareshtty	2574	KS Ganapathi	18/*/24	2.00	Manually	Soil Moisture Conservation Activity	Staggered trenches	Ha.	26000.00	1.60	75.88590	12.37173	0.416	
Thalthareshtty	2575	B M VASANTHA	18/*/25	0.40	Manually	Soil Moisture Conservation Activity	Staggered trenches	Ha.	26000.00	0.32	75.88591	12.37174	0.083	
Thalthareshtty	2576	Joyappa	18/*/26	0.50	Manually	Soil Moisture Conservation Activity	Staggered trenches	Ha.	26000.00	0.40	75.88592	12.37175	0.104	
Thalthareshtty	2577	U / k / MUTTAMMA	18/*/26AP1	0.30	Manually	Soil Moisture Conservation Activity	Staggered trenches	Ha.	26000.00	0.24	75.88593	12.37176	0.062	
Thalthareshtty	2578	U / K / Rajappa	18/*/26AP2	0.50	Manually	Soil Moisture Conservation Activity	Staggered trenches	Ha.	26000.00	0.40	75.88594	12.37177	0.104	
Thalthareshtty	2579	Mrs. U / K / Seethamma	18/*/26B	0.30	Manually	Soil Moisture Conservation Activity	Staggered trenches	Ha.	26000.00	0.24	75.88595	12.37178	0.062	
Thalthareshtty	2580	KALAPPA	18/*/26c	0.10	Manually	Soil Moisture Conservation Activity	Staggered trenches	Ha.	26000.00	0.08	75.88596	12.37179	0.021	
Thalthareshtty	2581	Rudrappa of Ko / Kura	18/*/27	0.10	Manually	Soil Moisture Conservation Activity	Staggered trenches	Ha.	26000.00	0.08	75.88597	12.37180	0.021	
Thalthareshtty	2582	Subbaiah	18/*/28	0.10	Manually	Soil Moisture Conservation Activity	Staggered trenches	Ha.	26000.00	0.08	75.88598	12.37181	0.021	
Thalthareshtty	2583	THAMMAIAH	18/*/29	0.30	Manually	Soil Moisture Conservation Activity	Staggered trenches	Ha.	26000.00	0.24	75.88599	12.37182	0.062	

Village Name	Farmer Code	Farmer Name	Survey Number		Rate Type (Manually/ Machinery)	Activity Type (Soil Moisture Conservation Activity/ Water Harvesting Activity)	Activity Name	Unit	Unit Cost (In Rs.)	Proposed Quantity	Latitude (Deg-Min-Sec)	Longitude (Deg-Min-Sec)	Total Cost (In Lacs)	Site Photo
Thalthareshtty	2584	Mrs. K / S / Sharadha	18/*/3	0.40	Manually	Soil Moisture Conservation Activity	Staggered trenches	Ha.	26000.00	0.32	75.88600	12.37183	0.084	
Thalthareshtty	2585	U U Sivyya	18/*/32	0.20	Manually	Soil Moisture Conservation Activity	Staggered trenches	Ha.	26000.00	0.16	75.88601	12.37184	0.041	
Thalthareshtty	2586	U.P.Komarappa	18/*/33	0.59	Manually	Soil Moisture Conservation Activity	Staggered trenches	Ha.	26000.00	0.47	75.88602	12.37185	0.122	
Thalthareshtty	2587	B M PALAKSHA	18/*/34	0.59	Manually	Soil Moisture Conservation Activity	Staggered trenches	Ha.	26000.00	0.47	75.88603	12.37186	0.122	
Thalthareshtty	2588	HOOVAIAH	18/*/35	0.40	Manually	Soil Moisture Conservation Activity	Staggered trenches	Ha.	26000.00	0.32	75.88604	12.37187	0.084	
Thalthareshtty	2589	B G Somaiah	18/*/36	0.40	Manually	Soil Moisture Conservation Activity	Staggered trenches	Ha.	26000.00	0.32	75.88605	12.37188	0.084	
Thalthareshtty	2590	Hedgegaud's Nanjappa	18/*/38	0.20	Manually	Soil Moisture Conservation Activity	Staggered trenches	Ha.	26000.00	0.16	75.88606	12.37189	0.042	
Thalthareshtty	2591	Chittera Muthanna	18/*/4	0.20	Manually	Soil Moisture Conservation Activity	Staggered trenches	Ha.	26000.00	0.16	75.88607	12.37190	0.042	
Thalthareshtty	2592	K D Ramappa	18/*/40	0.20	Manually	Soil Moisture Conservation Activity	Staggered trenches	Ha.	26000.00	0.16	75.88608	12.37191	0.042	
Thalthareshtty	2593	MAHADEVAMMA	18/*/43	0.20	Manually	Soil Moisture Conservation Activity	Staggered trenches	Ha.	26000.00	0.16	75.88609	12.37192	0.042	
Thalthareshtty	2594	Mrs. Mahadevamma	18/*/43P1	2.94	Manually	Soil Moisture Conservation Activity	Staggered trenches	Ha.	26000.00	2.35	75.88610	12.37193	0.611	
Thalthareshtty	2595	Lambappa	18/*/44	2.94	Manually	Soil Moisture Conservation Activity	Staggered trenches	Ha.	26000.00	2.35	75.88611	12.37194	0.611	
Thalthareshtty	2596	BAGGANA P ANILKUM	18/*/44P1	0.89	Manually	Soil Moisture Conservation Activity	Staggered trenches	Ha.	26000.00	0.71	75.88612	12.37195	0.185	
Thalthareshtty	2597	U E POOVAIAH	18/*/45	0.69	Manually	Soil Moisture Conservation Activity	Staggered trenches	Ha.	26000.00	0.55	75.88613	12.37196	0.144	
Thalthareshtty	2598	Girish	18/*/46	1.10	Manually	Soil Moisture Conservation Activity	Staggered trenches	Ha.	26000.00	0.88	75.88614	12.37197	0.229	
Thalthareshtty	2599	PAAPALAH	18/*/47	1.30	Manually	Soil Moisture Conservation Activity	Staggered trenches	Ha.	26000.00	1.04	75.88615	12.37198	0.270	
Thalthareshtty	2600	Hedgegaud's Nanjappa	18/*/48P1	1.50	Manually	Soil Moisture Conservation Activity	Staggered trenches	Ha.	26000.00	1.20	75.88616	12.37199	0.312	

Village Name	Farmer Code	Farmer Name	Survey Number		Rate Type (Manually/ Machinery)	Activity Type (Soil Moisture Conservation Activity/ Water Harvesting Activity)	Activity Name	Unit	Unit Cost (In Rs.)	Proposed Quantity	Latitude (Deg-Min-Sec)	Longitude (Deg-Min-Sec)	Total Cost (In Lacs)	Site Photo
Thalthareshetty	2601	Gurappa	18/*48P2	0.60	Manually	Soil Moisture Conservation Activity	Staggered trenches	Ha.	26000.00	0.48	75.88617	12.37200	0.125	
Thalthareshetty	2602	KS Ganapathi	18/*49	0.70	Manually	Soil Moisture Conservation Activity	Staggered trenches	Ha.	26000.00	0.56	75.88618	12.37201	0.146	
Thalthareshetty	2603	Babu Poojary	18/*5	0.10	Manually	Soil Moisture Conservation Activity	Staggered trenches	Ha.	26000.00	0.08	75.88619	12.37202	0.021	
Thalthareshetty	2604	PAAPALAH	18/*50	0.70	Manually	Soil Moisture Conservation Activity	Staggered trenches	Ha.	26000.00	0.56	75.88620	12.37203	0.146	
Thalthareshetty	2605	HN Ravindra.	18/*52	0.40	Manually	Soil Moisture Conservation Activity	Staggered trenches	Ha.	26000.00	0.32	75.88621	12.37204	0.083	
Thalthareshetty	2606	Bhanumati	18/*54	0.87	Manually	Soil Moisture Conservation Activity	Staggered trenches	Ha.	26000.00	0.70	75.88622	12.37205	0.181	
Thalthareshetty	2607	BAGGANA APPALAH	18/*55	0.30	Manually	Soil Moisture Conservation Activity	Staggered trenches	Ha.	26000.00	0.24	75.88623	12.37206	0.062	
Thalthareshetty	2608	Latamani alias Latamani H	18/*56	0.98	Manually	Soil Moisture Conservation Activity	Staggered trenches	Ha.	26000.00	0.78	75.88624	12.37207	0.204	
Thalthareshetty	2609	Latamani alias Latamani H	18/*57	0.70	Manually	Soil Moisture Conservation Activity	Staggered trenches	Ha.	26000.00	0.56	75.88625	12.37208	0.146	
Thalthareshetty	2610	B / J / Bharathi	18/*58a	1.80	Manually	Soil Moisture Conservation Activity	Staggered trenches	Ha.	26000.00	1.44	75.88626	12.37209	0.374	
Thalthareshetty	2611	B.K. Ramanna	18/*58P7	0.90	Manually	Soil Moisture Conservation Activity	Staggered trenches	Ha.	26000.00	0.72	75.88627	12.37210	0.187	
Thalthareshetty	2612	Hemavati	18/*58P7	0.90	Manually	Soil Moisture Conservation Activity	Staggered trenches	Ha.	26000.00	0.72	75.88628	12.37211	0.187	
Thalthareshetty	2613	B K NAVEEN	18/*6	0.87	Manually	Soil Moisture Conservation Activity	Staggered trenches	Ha.	26000.00	0.70	75.88629	12.37212	0.181	
Thalthareshetty	2614	MAHADEVAMMA	18/*60	0.87	Manually	Soil Moisture Conservation Activity	Staggered trenches	Ha.	26000.00	0.70	75.88630	12.37213	0.181	
Thalthareshetty	2615	MAHADEVAMMA	18/*60P2	0.50	Manually	Soil Moisture Conservation Activity	Staggered trenches	Ha.	26000.00	0.40	75.88631	12.37214	0.104	
Thalthareshetty	2616	P. Anil Kumar of Bagga	18/*61	0.10	Manually	Soil Moisture Conservation Activity	Staggered trenches	Ha.	26000.00	0.08	75.88632	12.37215	0.021	
Thalthareshetty	2617	ABIMATADA CHIKKAI	18/*61P1	0.80	Manually	Soil Moisture Conservation Activity	Staggered trenches	Ha.	26000.00	0.64	75.88633	12.37216	0.166	

Village Name	Farmer Code	Farmer Name	Survey Number		Rate Type (Manually/ Machinery)	Activity Type (Soil Moisture Conservation Activity/ Water Harvesting Activity)	Activity Name	Unit	Unit Cost (In Rs.)	Proposed Quantity	Latitude (Deg-Min-Sec)	Longitude (Deg-Min-Sec)	Total Cost (In Lacs)	Site Photo
Thalthareshetty	2618	BAGGANA P ANILKUM	18/*/62	0.20	Manually	Soil Moisture Conservation Activity	Staggered trenches	Ha.	26000.00	0.16	75.88634	12.37217	0.042	
Thalthareshetty	2619	B. G. Nagaveeni	18/*/65	0.30	Manually	Soil Moisture Conservation Activity	Staggered trenches	Ha.	26000.00	0.24	75.88635	12.37218	0.062	
Thalthareshetty	2620	CG Harish.	18/*/66	0.89	Manually	Soil Moisture Conservation Activity	Staggered trenches	Ha.	26000.00	0.71	75.88636	12.37219	0.185	
Thalthareshetty	2621	Latamani alias Latamani H	18/*/67	0.20	Manually	Soil Moisture Conservation Activity	Staggered trenches	Ha.	26000.00	0.16	75.88637	12.37220	0.042	
Thalthareshetty	2622	U P Saroja	18/*/68	0.98	Manually	Soil Moisture Conservation Activity	Staggered trenches	Ha.	26000.00	0.78	75.88638	12.37221	0.204	
Thalthareshetty	2623	SUSHILA YANE SUSHIL	18/*/72	0.50	Manually	Soil Moisture Conservation Activity	Staggered trenches	Ha.	26000.00	0.40	75.88639	12.37222	0.104	
Thalthareshetty	2624	Mrs. K / S Sharada	18/*/75	0.20	Manually	Soil Moisture Conservation Activity	Staggered trenches	Ha.	26000.00	0.16	75.88640	12.37223	0.042	
Thalthareshetty	2625	HARADA THANDMMA	18/*/76	0.10	Manually	Soil Moisture Conservation Activity	Staggered trenches	Ha.	26000.00	0.08	75.88641	12.37224	0.021	
Thalthareshetty	2626	BAGGANA P ANILKUM	18/*/77	0.70	Manually	Soil Moisture Conservation Activity	Staggered trenches	Ha.	26000.00	0.56	75.88642	12.37225	0.146	
Thalthareshetty	2627	B / J / Bharathi	18/*/78a	0.40	Manually	Soil Moisture Conservation Activity	Staggered trenches	Ha.	26000.00	0.32	75.88643	12.37226	0.083	
Thalthareshetty	2628	Mrs. K P Gauramma	18/*/79	1.50	Manually	Soil Moisture Conservation Activity	Staggered trenches	Ha.	26000.00	1.20	75.88644	12.37227	0.312	
Thalthareshetty	2629	HN Ravindra	18/*/8	0.10	Manually	Soil Moisture Conservation Activity	Staggered trenches	Ha.	26000.00	0.08	75.88645	12.37228	0.021	
Thalthareshetty	2630	BD Changappa	18/*/80	1.00	Manually	Soil Moisture Conservation Activity	Staggered trenches	Ha.	26000.00	0.80	75.88646	12.37229	0.208	
Thalthareshetty	2631	B G Nagaveni	18/*/81	0.50	Manually	Soil Moisture Conservation Activity	Staggered trenches	Ha.	26000.00	0.40	75.88647	12.37230	0.104	
Thalthareshetty	2632	Kuldeep Udayakumar	18/*/82a	0.40	Manually	Soil Moisture Conservation Activity	Staggered trenches	Ha.	26000.00	0.32	75.88648	12.37231	0.083	
Thalthareshetty	2633	B / C / Gita	18/*/82b	2.00	Manually	Soil Moisture Conservation Activity	Staggered trenches	Ha.	26000.00	1.60	75.88649	12.37232	0.416	
Thalthareshetty	2634	Appayya	18/*/83	0.40	Manually	Soil Moisture Conservation Activity	Staggered trenches	Ha.	26000.00	0.32	75.88650	12.37233	0.083	

Village Name	Farmer Code	Farmer Name	Survey Number		Rate Type (Manually/ Machinery)	Activity Type (Soil Moisture Conservation Activity/ Water Harvesting Activity)	Activity Name	Unit	Unit Cost (In Rs.)	Proposed Quantity	Latitude (Deg-Min-Sec)	Longitude (Deg-Min-Sec)	Total Cost (In Lacs)	Site Photo
Thalthreshetty	2635	BAGGANA P ANILKUM	18/*84	0.50	Manually	Soil Moisture Conservation Activity	Staggered trenches	Ha.	26000.00	0.40	75.88651	12.37234	0.104	
Thalthreshetty	2636	BAGGANA P PONNAPP	18/*85	0.30	Manually	Soil Moisture Conservation Activity	Staggered trenches	Ha.	26000.00	0.24	75.88652	12.37235	0.062	
Thalthreshetty	2637	BAGGANA P PONNAPP	18/*87	0.50	Manually	Soil Moisture Conservation Activity	Staggered trenches	Ha.	26000.00	0.40	75.88653	12.37236	0.104	
Thalthreshetty	2638	BAGGANA P PONNAPP	18/*88	0.30	Manually	Soil Moisture Conservation Activity	Staggered trenches	Ha.	26000.00	0.24	75.88654	12.37237	0.062	
Thalthreshetty	2639	BAGGANA P ANILKUM	18/*89	0.10	Manually	Soil Moisture Conservation Activity	Staggered trenches	Ha.	26000.00	0.08	75.88655	12.37238	0.021	
Thalthreshetty	2640	ABIMATADA CHIKKAI	18/*89P1	0.10	Manually	Soil Moisture Conservation Activity	Staggered trenches	Ha.	26000.00	0.08	75.88656	12.37239	0.021	
Thalthreshetty	2641	MUTTAMMA B C	18/*9	0.10	Manually	Soil Moisture Conservation Activity	Staggered trenches	Ha.	26000.00	0.08	75.88657	12.37240	0.021	
Thalthreshetty	2642	U / M / Seethamma	18/*90	0.30	Manually	Soil Moisture Conservation Activity	Staggered trenches	Ha.	26000.00	0.24	75.88658	12.37241	0.062	
Thalthreshetty	2643	Mrs. K P Gauramma	18/*92	0.40	Manually	Soil Moisture Conservation Activity	Staggered trenches	Ha.	26000.00	0.32	75.88659	12.37242	0.084	
Thalthreshetty	2644	Uttayya	18/*93	0.20	Manually	Soil Moisture Conservation Activity	Staggered trenches	Ha.	26000.00	0.16	75.88660	12.37243	0.041	
Thalthreshetty	2645	HN Ravindra.	18/*95	0.59	Manually	Soil Moisture Conservation Activity	Staggered trenches	Ha.	26000.00	0.47	75.88661	12.37244	0.122	
Thalthreshetty	2646	KD KALAPPA	18/*96	0.59	Manually	Soil Moisture Conservation Activity	Staggered trenches	Ha.	26000.00	0.47	75.88662	12.37245	0.122	
Thalthreshetty	2647	B S Koragappa	18/*97	0.40	Manually	Soil Moisture Conservation Activity	Staggered trenches	Ha.	26000.00	0.32	75.88663	12.37246	0.084	
Thalthreshetty	2648	Mrs. K / S Sharada	18/*98	0.40	Manually	Soil Moisture Conservation Activity	Staggered trenches	Ha.	26000.00	0.32	75.88664	12.37247	0.084	
Thalthreshetty	2649	Puppayah	18/*99P1	0.20	Manually	Soil Moisture Conservation Activity	Staggered trenches	Ha.	26000.00	0.16	75.88665	12.37248	0.042	
Thalthreshetty	2650	N / M / Basavakumara	18/*99P2	0.20	Manually	Soil Moisture Conservation Activity	Staggered trenches	Ha.	26000.00	0.16	75.88666	12.37249	0.042	
Thalthreshetty	2651	BAGGANA P ANILKUM	180/*30	0.20	Manually	Soil Moisture Conservation Activity	Staggered trenches	Ha.	26000.00	0.16	75.88667	12.37250	0.042	

Village Name	Farmer Code	Farmer Name	Survey Number		Rate Type (Manually/Machinery)	Activity Type (Soil Moisture Conservation Activity/ Water Harvesting Activity)	Activity Name	Unit	Unit Cost (In Rs.)	Proposed Quantity	Latitude (Deg-Min-Sec)	Longitude (Deg-Min-Sec)	Total Cost (In Lacs)	Site Photo
Thalthareshtty	2652	Ningya	47/*/1	0.20	Manually	Soil Moisture Conservation Activity	Staggered trenches	Ha.	26000.00	0.16	75.88668	12.37251	0.042	
Thalthareshtty	2653	D K Kaveri	47/*/11	2.94	Manually	Soil Moisture Conservation Activity	Staggered trenches	Ha.	26000.00	2.35	75.88669	12.37252	0.611	
Thalthareshtty	2654	Subbegaud's house is Subb	47/*/12	2.94	Manually	Soil Moisture Conservation Activity	Staggered trenches	Ha.	26000.00	2.35	75.88670	12.37253	0.611	
Thalthareshtty	2655	Annaiah	47/*/13	0.89	Manually	Soil Moisture Conservation Activity	Staggered trenches	Ha.	26000.00	0.71	75.88671	12.37254	0.185	
Thalthareshtty	2656	Rudrappa	47/*/14	0.69	Manually	Soil Moisture Conservation Activity	Staggered trenches	Ha.	26000.00	0.55	75.88672	12.37255	0.144	
Thalthareshtty	2657	S R Uttayya	47/*/15	1.10	Manually	Soil Moisture Conservation Activity	Staggered trenches	Ha.	26000.00	0.88	75.88673	12.37256	0.229	
Thalthareshtty	2658	Subbegaud's house is Subb	47/*/16	1.30	Manually	Soil Moisture Conservation Activity	Staggered trenches	Ha.	26000.00	1.04	75.88674	12.37257	0.270	
Thalthareshtty	2659	Dharmappa	47/*/17	1.50	Manually	Soil Moisture Conservation Activity	Staggered trenches	Ha.	26000.00	1.20	75.88675	12.37258	0.312	
Thalthareshtty	2660	Erappa	47/*/18	0.60	Manually	Soil Moisture Conservation Activity	Staggered trenches	Ha.	26000.00	0.48	75.88676	12.37259	0.125	
Thalthareshtty	2661	NOKAVALU HOOVAIH	47/*/19	0.70	Manually	Soil Moisture Conservation Activity	Staggered trenches	Ha.	26000.00	0.56	75.88677	12.37260	0.146	
Thalthareshtty	2662	H B Jayaram	47/*/2	0.10	Manually	Soil Moisture Conservation Activity	Staggered trenches	Ha.	26000.00	0.08	75.88678	12.37261	0.021	
Thalthareshtty	2663	Dudayya	47/*/20	0.70	Manually	Soil Moisture Conservation Activity	Staggered trenches	Ha.	26000.00	0.56	75.88679	12.37262	0.146	
Thalthareshtty	2664	Ponnappa	47/*/21	0.40	Manually	Soil Moisture Conservation Activity	Staggered trenches	Ha.	26000.00	0.32	75.88680	12.37263	0.083	
Thalthareshtty	2665	HOOVAIAH	47/*/22	0.87	Manually	Soil Moisture Conservation Activity	Staggered trenches	Ha.	26000.00	0.70	75.88681	12.37264	0.181	
Thalthareshtty	2666	NOKAVALU HOOVAIH	47/*/23	0.30	Manually	Soil Moisture Conservation Activity	Staggered trenches	Ha.	26000.00	0.24	75.88682	12.37265	0.062	
Thalthareshtty	2667	D K Kaveri	47/*/24	0.98	Manually	Soil Moisture Conservation Activity	Staggered trenches	Ha.	26000.00	0.78	75.88683	12.37266	0.204	
Thalthareshtty	2668	Ponnappa	47/*/25	0.70	Manually	Soil Moisture Conservation Activity	Staggered trenches	Ha.	26000.00	0.56	75.88684	12.37267	0.146	

Village Name	Farmer Code	Farmer Name	Survey Number		Rate Type (Manually/ Machinery)	Activity Type (Soil Moisture Conservation Activity/ Water Harvesting Activity)	Activity Name	Unit	Unit Cost (In Rs.)	Proposed Quantity	Latitude (Deg-Min-Sec)	Longitude (Deg-Min-Sec)	Total Cost (In Lacs)	Site Photo
Thalthareshetty	2669	NINGA	47/*/3	1.80	Manually	Soil Moisture Conservation Activity	Staggered trenches	Ha.	26000.00	1.44	75.88685	12.37268	0.374	
Thalthareshetty	2670	Mutt	47/*/4	0.90	Manually	Soil Moisture Conservation Activity	Staggered trenches	Ha.	26000.00	0.72	75.88686	12.37269	0.187	
Thalthareshetty	2671	K D Gurappa	47/*/5	0.90	Manually	Soil Moisture Conservation Activity	Staggered trenches	Ha.	26000.00	0.72	75.88687	12.37270	0.187	
Thalthareshetty	2672	Rudrappa	47/*/6	0.87	Manually	Soil Moisture Conservation Activity	Staggered trenches	Ha.	26000.00	0.70	75.88688	12.37271	0.181	
Thalthareshetty	2673	Ponnappa	47/*/8	0.87	Manually	Soil Moisture Conservation Activity	Staggered trenches	Ha.	26000.00	0.70	75.88689	12.37272	0.181	
Thalthareshetty	2674	S B Pradeep	47/*/9	0.50	Manually	Soil Moisture Conservation Activity	Staggered trenches	Ha.	26000.00	0.40	75.88690	12.37273	0.104	
Thalthareshetty	2675	Ponnappa	69/*/1	0.10	Manually	Soil Moisture Conservation Activity	Staggered trenches	Ha.	26000.00	0.08	75.88691	12.37274	0.021	
Thalthareshetty	2676	S.C.Prakash	70/*/10	0.80	Manually	Soil Moisture Conservation Activity	Staggered trenches	Ha.	26000.00	0.64	75.88692	12.37275	0.166	
Thalthareshetty	2677	S. C. Rajappa	70/*/1A2	0.20	Manually	Soil Moisture Conservation Activity	Staggered trenches	Ha.	26000.00	0.16	75.88693	12.37276	0.042	
Thalthareshetty	2678	NOKAVALU HOOVAIH	70/*/2	0.30	Manually	Soil Moisture Conservation Activity	Staggered trenches	Ha.	26000.00	0.24	75.88694	12.37277	0.062	
Thalthareshetty	2679	S G Changappa	70/*/3	0.89	Manually	Soil Moisture Conservation Activity	Staggered trenches	Ha.	26000.00	0.71	75.88695	12.37278	0.185	
Thalthareshetty	2680	Ponnappa	70/*/4	0.20	Manually	Soil Moisture Conservation Activity	Staggered trenches	Ha.	26000.00	0.16	75.88696	12.37279	0.042	
Thalthareshetty	2681	Ponnappa	70/*/5	0.98	Manually	Soil Moisture Conservation Activity	Staggered trenches	Ha.	26000.00	0.78	75.88697	12.37280	0.204	
Thalthareshetty	2682	NOKAVALU HOOVAIH	70/*/6	0.50	Manually	Soil Moisture Conservation Activity	Staggered trenches	Ha.	26000.00	0.40	75.88698	12.37281	0.104	
Thalthareshetty	2683	Mrs. K / S / Sharadha	70/*/7	0.20	Manually	Soil Moisture Conservation Activity	Staggered trenches	Ha.	26000.00	0.16	75.88699	12.37282	0.042	
Thalthareshetty	2684	Changappa	70/*/7A	0.10	Manually	Soil Moisture Conservation Activity	Staggered trenches	Ha.	26000.00	0.08	75.88700	12.37283	0.021	
Thalthareshetty	2685	Ponnappa	70/*/8	0.70	Manually	Soil Moisture Conservation Activity	Staggered trenches	Ha.	26000.00	0.56	75.88701	12.37284	0.146	

Village Name	Farmer Code	Farmer Name	Survey Number		Rate Type (Manually/ Machinery)	Activity Type (Soil Moisture Conservation Activity/ Water Harvesting Activity)	Activity Name	Unit	Unit Cost (In Rs.)	Proposed Quantity	Latitude (Deg-Min-Sec)	Longitude (Deg-Min-Sec)	Total Cost (In Lacs)	Site Photo
Thalthareshetty	2686	D K Kaveri	72/*/*	0.40	Manually	Soil Moisture Conservation Activity	Staggered trenches	Ha.	26000.00	0.32	75.88702	12.37285	0.083	
Thalthareshetty	2687	S.C.Prakash	73/*/5	1.50	Manually	Soil Moisture Conservation Activity	Staggered trenches	Ha.	26000.00	1.20	75.88703	12.37286	0.312	
Thalthareshetty	2688	Harijan Ninga	84/*/1	0.10	Manually	Soil Moisture Conservation Activity	Staggered trenches	Ha.	26000.00	0.08	75.88704	12.37287	0.021	
Thalthareshetty	2689	Puttaswamy	84/*/10	1.00	Manually	Soil Moisture Conservation Activity	Staggered trenches	Ha.	26000.00	0.80	75.88705	12.37288	0.208	
Thalthareshetty	2690	Kamana Rudrappa	84/*/12	0.50	Manually	Soil Moisture Conservation Activity	Staggered trenches	Ha.	26000.00	0.40	75.88706	12.37289	0.104	
Thalthareshetty	2691	Mrs. KM Seethamma	84/*/13	0.40	Manually	Soil Moisture Conservation Activity	Staggered trenches	Ha.	26000.00	0.32	75.88707	12.37290	0.083	
Thalthareshetty	2692	Puttaswamy	84/*/14	2.00	Manually	Soil Moisture Conservation Activity	Staggered trenches	Ha.	26000.00	1.60	75.88708	12.37291	0.416	
Thalthareshetty	2693	B M VASANTHA	84/*/15	0.40	Manually	Soil Moisture Conservation Activity	Staggered trenches	Ha.	26000.00	0.32	75.88709	12.37292	0.083	
Thalthareshetty	2694	Hedgegaud's Nanjappa	84/*/16	0.50	Manually	Soil Moisture Conservation Activity	Staggered trenches	Ha.	26000.00	0.40	75.88710	12.37293	0.104	
Thalthareshetty	2695	Kamana Pupayya	84/*/17	0.30	Manually	Soil Moisture Conservation Activity	Staggered trenches	Ha.	26000.00	0.24	75.88711	12.37294	0.062	
Thalthareshetty	2696	KD KALAPPA	84/*/18	0.50	Manually	Soil Moisture Conservation Activity	Staggered trenches	Ha.	26000.00	0.40	75.88712	12.37295	0.104	
Thalthareshetty	2697	Kamana Bairappa	84/*/19	0.30	Manually	Soil Moisture Conservation Activity	Staggered trenches	Ha.	26000.00	0.24	75.88713	12.37296	0.062	
Thalthareshetty	2698	Kamana Bairappa	84/*/2	0.10	Manually	Soil Moisture Conservation Activity	Staggered trenches	Ha.	26000.00	0.08	75.88714	12.37297	0.021	
Thalthareshetty	2699	KD KALAPPA	84/*/20	0.10	Manually	Soil Moisture Conservation Activity	Staggered trenches	Ha.	26000.00	0.08	75.88715	12.37298	0.021	
Thalthareshetty	2700	Kamana Pupayya	84/*/21	0.10	Manually	Soil Moisture Conservation Activity	Staggered trenches	Ha.	26000.00	0.08	75.88716	12.37299	0.021	
Thalthareshetty	2701	B G Nadappa.	84/*/22	0.30	Manually	Soil Moisture Conservation Activity	Staggered trenches	Ha.	26000.00	0.24	75.88717	12.37300	0.062	
Thalthareshetty	2702	K D Ramappa	84/*/23	0.40	Manually	Soil Moisture Conservation Activity	Staggered trenches	Ha.	26000.00	0.32	75.88718	12.37301	0.084	

Village Name	Farmer Code	Farmer Name	Survey Number		Rate Type (Manually/ Machinery)	Activity Type (Soil Moisture Conservation Activity/ Water Harvesting Activity)	Activity Name	Unit	Unit Cost (In Rs.)	Proposed Quantity	Latitude (Deg-Min-Sec)	Longitude (Deg-Min-Sec)	Total Cost (In Lacs)	Site Photo
Thalthareshtty	2703	B M Kariyappa	84/*/24	0.20	Manually	Soil Moisture Conservation Activity	Staggered trenches	Ha.	26000.00	0.16	75.88719	12.37302	0.041	
Thalthareshtty	2704	Kamana Pupayya	84/*/25	0.59	Manually	Soil Moisture Conservation Activity	Staggered trenches	Ha.	26000.00	0.47	75.88720	12.37303	0.122	
Thalthareshtty	2705	KD KALAPPA	84/*/26	0.59	Manually	Soil Moisture Conservation Activity	Staggered trenches	Ha.	26000.00	0.47	75.88721	12.37304	0.122	
Thalthareshtty	2706	B / Devaki	84/*/27P1	0.40	Manually	Soil Moisture Conservation Activity	Staggered trenches	Ha.	26000.00	0.32	75.88722	12.37305	0.084	
Thalthareshtty	2707	K D Kallapa	84/*/27P2	0.40	Manually	Soil Moisture Conservation Activity	Staggered trenches	Ha.	26000.00	0.32	75.88723	12.37306	0.084	
Thalthareshtty	2708	Kamana pushpavali	84/*/28	0.20	Manually	Soil Moisture Conservation Activity	Staggered trenches	Ha.	26000.00	0.16	75.88724	12.37307	0.042	
Thalthareshtty	2709	Mrs. KM Seethamma	84/*/29	0.20	Manually	Soil Moisture Conservation Activity	Staggered trenches	Ha.	26000.00	0.16	75.88725	12.37308	0.042	
Thalthareshtty	2710	Kamana Bairappa	84/*/29A	0.20	Manually	Soil Moisture Conservation Activity	Staggered trenches	Ha.	26000.00	0.16	75.88726	12.37309	0.042	
Thalthareshtty	2711	B M Duddyya	84/*/3	0.65	Manually	Soil Moisture Conservation Activity	Staggered trenches	Ha.	26000.00	0.52	75.88727	12.37310	0.135	
Thalthareshtty	2712	B / M / Duddyya	84/*/4	2.94	Manually	Soil Moisture Conservation Activity	Staggered trenches	Ha.	26000.00	2.35	75.88728	12.37311	0.611	
Thalthareshtty	2713	Kamana Rudrappa	84/*/5	2.94	Manually	Soil Moisture Conservation Activity	Staggered trenches	Ha.	26000.00	2.35	75.88729	12.37312	0.611	
Thalthareshtty	2714	Mallappa of Bagga	84/*/6	0.89	Manually	Soil Moisture Conservation Activity	Staggered trenches	Ha.	26000.00	0.71	75.88730	12.37313	0.185	
Thalthareshtty	2715	B.P.Madeppa.	84/*/7	0.39	Manually	Soil Moisture Conservation Activity	Staggered trenches	Ha.	26000.00	0.31	75.88731	12.37314	0.081	
Thalthareshtty	2716	Puttaswamy	84/*/8	1.10	Manually	Soil Moisture Conservation Activity	Staggered trenches	Ha.	26000.00	0.88	75.88732	12.37315	0.229	
Thalthareshtty	2717	Hedgegaud's Nanjappa	84/*/9P1	1.30	Manually	Soil Moisture Conservation Activity	Staggered trenches	Ha.	26000.00	1.04	75.88733	12.37316	0.270	
Thalthareshtty	2718	B / P / Basavaraju	84/*/9P2	1.50	Manually	Soil Moisture Conservation Activity	Staggered trenches	Ha.	26000.00	1.20	75.88734	12.37317	0.312	
BelurBasavanalli	2719	Comman Land MURUGH	1,10/*/1,10/*/5	310.00	Manually	Soil Moisture Conservation Activity	Staggered trenches	Ha.	26000.00	248.00	75.88213	12.3204	64.480	

Village Name	Farmer Code	Farmer Name	Survey Number		Rate Type (Manually/Machinery)	Activity Type (Soil Moisture Conservation Activity/ Water Harvesting Activity)	Activity Name	Unit	Unit Cost (In Rs.)	Proposed Quantity	Latitude (Deg-Min-Sec)	Longitude (Deg-Min-Sec)	Total Cost (In Lacs)	Site Photo
Igoor	2720	Comman Land TATA CO	18/*/*	250.00	Manually	Soil Moisture Conservation Activity	Staggered trenches	Ha.	26000.00	200.00	75.88502	12.371023	52.000	
Igoor	2721	Comman Land Village go	100,107,	5.00	Manually	Soil Moisture Conservation Activity	Staggered trenches	Ha.	26000.00	4.00	75.88503	12.371024	1.040	
Abhimata	2722	Comman Land m mata	28/*20.23.23 /1.23/2.23/4. 25.27.	99.00	Manually	Soil Moisture Conservation Activity	Staggered trenches	Ha.	26000.00	79.20	75.88751	12.371356	20.592	
Abhimata	2723	Comman Land	30/*/6	9.00	Manually	Soil Moisture Conservation Activity	Staggered trenches	Ha.	26000.00	7.20	75.88752	12.371357	1.872	
Abhimata	2724	Comman Land mata	30/A/2,30/A 2./30/A4.30/ A/5	80.00	Manually	Soil Moisture Conservation Activity	Staggered trenches	Ha.	26000.00	64.00	75.88753	12.371358	16.640	
Hosalli	2725	Comman Land	5/*/*	60.00	Manually	Soil Moisture Conservation Activity	Staggered trenches	Ha.	26000.00	48.00	75.88619	12.37202	12.480	
Yadavare	2726	Comman Land	19	40.00	Manually	Soil Moisture Conservation Activity	Staggered trenches	Ha.	26000.00	32.00	75.88362	12.37211	8.320	
Igoor	2727	Comman Land	12	50.00	Manually	Soil Moisture Conservation Activity	Staggered trenches	Ha.	26000.00	40.00	75.88254	12.37256	10.400	
BelurBasavanalli	2728	Comman Land	15	40.00	Manually	Soil Moisture Conservation Activity	Staggered trenches	Ha.	26000.00	32.00	75.88325	12.37365	8.320	
Adinaduru	2729	Comman Land	20	10.00	Manually	Soil Moisture Conservation Activity	Staggered trenches	Ha.	26000.00	8.00	75.88254	12.37157	2.080	
Hangal	2730	Comman Land	15	10.00	Manually	Soil Moisture Conservation Activity	Staggered trenches	Ha.	26000.00	8.00	75.88845	12.37658	2.080	

Plantation Type : Horticulturte Activities

Village Name	Farmer Name:	Farmer Code	Rate Type (Manually/ Machinery)	Survey No:	Total Area (Ha.)	Proposed Area (Ha.)	Activity/Model/Plant/Crop Name :	Number of Plants Per Ha	No. of plants	Method of Irrigation (Drip/Ring/Surface)	Source of Irrigation (Canal/Rainfed/ Well)	Area as per Type Of Land (Ha.)		Ownership of Land (Community Land/ Private Land/Other Land)	Latitude (Deg-Min-Sec)	Longitude (Deg-Min-Sec)
												Waste Land	Cultivable			
Thondur	LASSI JOSE	1	Manually	79/*2, 81/5p1	5.20	3.64	Orange,,Lime ,Guava and Other	100	146	Surface	Rainfed/ Well	0	3.64	Private Land	75.87715	12.41534
Thondur	RAVEENDRA.A.K	2	Manually	90/1B	0.40	0.28	Orange,,Lime ,Guava and Other	100	11	Surface	Rainfed/ Well	0	0.28	Private Land	75.87	12.41173
Thondur	CHENANDA.E.U.TTALA	3	Manually	81/17	4.00	2.80	Orange,,Lime ,Guava and Other	100	112	Surface	Rainfed/ Well	0	2.80	Private Land	75.87576	12.41255
Thondur	MHAMMAD.P	4	Manually	66	0.80	0.56	Orange,,Lime ,Guava and Other	100	22	Surface	Rainfed/ Well	0	0.56	Private Land	75.87776	12.40968
Thondur	D.B.CHEGGAPPA	5	Manually	28/P3, 59/7P2, 61/1, 61/2P2	2.50	1.75	Orange,,Lime ,Guava and Other	100	70	Surface	Rainfed/ Well	0	1.75	Private Land	75.877065	12.408285
Thondur	PRADEEP JOSE	6	Manually	79/2 , 81/5P1	5.20	3.64	Orange,,Lime ,Guava and Other	100	146	Surface	Rainfed/ Well	0	3.64	Private Land	75.877824	12.406669
Thondur	NEHAL	7	Manually	30/4P1 ,30/3P, 52/1, 40/1P, 37/3, 59/32, 30/2, 37/3, 80/26, 50/22	3.20	2.24	Orange,,Lime ,Guava and Other	100	90	Surface	Rainfed/ Well	0	2.24	Private Land	75.878583	12.405053
Thondur	PONNAPPA.M.M	8	Manually	114/18	2.00	1.40	Orange,,Lime ,Guava and Other	100	56	Surface	Rainfed/ Well	0	1.40	Private Land	75.879342	12.403437
Thondur	MANI.B.B	9	Manually	30/4P1, 30/1, 52/2, 36/3P, 40/1P	0.80	0.56	Orange,,Lime ,Guava and Other	100	22	Surface	Rainfed/ Well	0	0.56	Private Land	75.87715	12.41534
Thondur	SHWETHA	10	Manually	158/2, 157	3.00	2.10	Orange,,Lime ,Guava and Other	100	84	Surface	Rainfed/ Well	0	2.10	Private Land	75.87	12.41173
Thondur	NVEEN THIMMAIAH	11	Manually	86/14	4.00	2.80	Orange,,Lime ,Guava and Other	100	112	Surface	Rainfed/ Well	0	2.80	Private Land	75.86285	12.40812
Thondur	T.T.RAKESH	12	Manually	122/33	0.20	0.14	Orange,,Lime ,Guava and Other	100	6	Surface	Rainfed/ Well	0	0.14	Private Land	75.8557	12.40451
Thondur	LEELA	13	Manually	122/33	0.10	0.07	Orange,,Lime ,Guava and Other	100	3	Surface	Rainfed/ Well	0	0.07	Private Land	75.84855	12.4009
Thondur	SARALA.T.V	14	Manually	90/39, 105/23B	0.80	0.56	Orange,,Lime ,Guava and Other	100	22	Surface	Rainfed/ Well	0	0.56	Private Land	75.8414	12.39729
Thondur	ABDUL RAHIM	15	Manually	174, 172, 173, 372, 2, 1/8, 5/6	1.85	1.30	Orange,,Lime ,Guava and Other	100	52	Surface	Rainfed/ Well	0	1.30	Private Land	75.83425	12.39368
Thondur	NALINI CHNAGAPPA	16	Manually	159/1A, 152/48	4.50	3.15	Orange,,Lime ,Guava and Other	100	126	Surface	Rainfed/ Well	0	3.15	Private Land	75.8271	12.39007
Thondur	K.M.RAMESH	17	Manually	73/1PB	2.00	1.40	Orange,,Lime ,Guava and Other	100	56	Surface	Rainfed/ Well	0	1.40	Private Land	75.81995	12.38646
Thondur	GANESH.H.G	18	Manually	105/3	0.85	0.60	Orange,,Lime ,Guava and Other	100	24	Surface	Rainfed/ Well	0	0.60	Private Land	75.8128	12.38285
Thondur	AVVAMMA	19	Manually	122/31, 122/30	0.40	0.28	Orange,,Lime ,Guava and Other	100	11	Surface	Rainfed/ Well	0	0.28	Private Land	75.80565	12.37924
Thondur	RATHI.P.A	20	Manually	122/12	0.22	0.15	Orange,,Lime ,Guava and Other	100	6	Surface	Rainfed/ Well	0	0.15	Private Land	75.7985	12.37563
Thondur	K.M.LATIPH	21	Manually	81/21	0.75	0.53	Orange,,Lime ,Guava and Other	100	21	Surface	Rainfed/ Well	0	0.53	Private Land	75.79135	12.37202
Thondur	GEETHA.T.K	22	Manually	59/24, 59/23, 57/4	4.50	3.15	Orange,,Lime ,Guava and Other	100	126	Surface	Rainfed/ Well	0	3.15	Private Land	75.87576	12.41255
Thondur	VIJAYA.E.B	23	Manually	66/4	0.65	0.46	Orange,,Lime ,Guava and Other	100	18	Surface	Rainfed/ Well	0	0.46	Private Land	75.87776	12.40968
Thondur	RUKMINI	24	Manually	73/15	0.65	0.46	Orange,,Lime ,Guava and Other	100	18	Surface	Rainfed/ Well	0	0.46	Private Land	75.87976	12.40681
Thondur	SUSHEELA.H.G	25	Manually	73/15	0.65	0.46	Orange,,Lime ,Guava and Other	100	18	Surface	Rainfed/ Well	0	0.46	Private Land	75.88176	12.40394
Thondur	D.M.AKKAMMA	26	Manually	59/30, 59/1, 59/12, 59/30, 160, 45/1, 42	5.20	3.64	Orange,,Lime ,Guava and Other	100	146	Surface	Rainfed/ Well	0	3.64	Private Land	75.88376	12.40107
Thondur	D.B.MADAPPA	27	Manually	59/30, 59/12, 59/8, 61/2, 160, 45/1, 42	4.00	2.80	Orange,,Lime ,Guava and Other	100	112	Surface	Rainfed/ Well	0	2.80	Private Land	75.88576	12.3982
Thondur	H.V.CHANDRASHEKAR	28	Manually	9/48, 31/1	0.85	0.60	Orange,,Lime ,Guava and Other	100	24	Surface	Rainfed/ Well	0	0.60	Private Land	75.88776	12.39533
Thondur	K.E.VIJAYA	29	Manually	114/5P1	0.50	0.35	Orange,,Lime ,Guava and Other	100	14	Surface	Rainfed/ Well	0	0.35	Private Land	75.88976	12.39246
Thondur	RONALD	30	Manually	35/4	0.80	0.56	Orange,,Lime ,Guava and Other	100	22	Surface	Rainfed/ Well	0	0.56	Private Land	75.89176	12.38959
Thondur	JEEN.DSILVA	31	Manually	32/3, 32/3, 36/6	4.50	3.15	Orange,,Lime ,Guava and Other	100	126	Surface	Rainfed/ Well	0	3.15	Private Land	75.89376	12.38672
Thondur	BHASKAR RAI	32	Manually	6/4P5, 6/3P3	2.00	1.40	Orange,,Lime ,Guava and Other	100	56	Surface	Rainfed/ Well	0	1.40	Private Land	75.89576	12.38385
Thondur	VISHVA PRAKASH.T.N	33	Manually	103/2	2.50	1.75	Orange,,Lime ,Guava and Other	100	70	Surface	Rainfed/ Well	0	1.75	Private Land	75.89776	12.38098
Thondur	MOOSA.B.M	34	Manually	92/1P99	3.50	2.45	Orange,,Lime ,Guava and Other	100	98	Surface	Rainfed/ Well	0	2.45	Private Land	75.89976	12.37811
Thondur	D.S.RANI	35	Manually	9/46, 31/2, 31/3	0.85	0.60	Orange,,Lime ,Guava and Other	100	24	Surface	Rainfed/ Well	0	0.60	Private Land	75.90176	12.37524
Thondur	M.H.MOHAMMAD	36	Manually	9/7, 9/8	1.50	1.05	Orange,,Lime ,Guava and Other	100	42	Surface	Rainfed/ Well	0	1.05	Private Land	75.90376	12.37237
Thondur	T.S.SHOBHAN	37	Manually	90/16, 104/23	0.45	0.32	Orange,,Lime ,Guava and Other	100	13	Surface	Rainfed/ Well	0	0.32	Private Land	75.90576	12.3695
Thondur	H.V.VASNATHA	38	Manually	4/*1	1.40	0.98	Orange,,Lime ,Guava and Other	100	39	Surface	Rainfed/ Well	0	0.98	Private Land	75.90776	12.36663
Thondur	D.K.VASUDEVA	39	Manually	117/3, 111, 111/2P1	3.50	2.45	Orange,,Lime ,Guava and Other	100	98	Surface	Rainfed/ Well	0	2.45	Private Land	75.90976	12.36376
Thondur	K.N.JANAKI	40	Manually	104/15P2	1.52	1.06	Orange,,Lime ,Guava and Other	100	43	Surface	Rainfed/ Well	0	1.06	Private Land	75.87576	12.41255
Thondur	K.K.POUL	41	Manually	64	2.00	1.40	Orange,,Lime ,Guava and Other	100	56	Surface	Rainfed/ Well	0	1.40	Private Land	75.87776	12.40968
Thondur	H.B.PREMA	42	Manually	109/50P1	0.90	0.63	Orange,,Lime ,Guava and Other	100	25	Surface	Rainfed/ Well	0	0.63	Private Land	75.87976	12.40681
Thondur	J.K.CHANDA	43	Manually	109/42	0.40	0.28	Orange,,Lime ,Guava and Other	100	11	Surface	Rainfed/ Well	0	0.28	Private Land	75.88176	12.40394
Thondur	SALI KUMAR.K.T	44	Manually	89/*2	0.45	0.32	Orange,,Lime ,Guava and Other	100	13	Surface	Rainfed/ Well	0	0.32	Private Land	75.88376	12.40107
Thondur	SAMEER.P.S	45	Manually	59/70	0.42	0.29	Orange,,Lime ,Guava and Other	100	12	Surface	Rainfed/ Well	0	0.29	Private Land	75.88576	12.3982
Thondur	K.N.RANI	46	Manually	86/*9	0.70	0.49	Orange,,Lime ,Guava and Other	100	20	Surface	Rainfed/ Well	0	0.49	Private Land	75.88776	12.39533
Thondur	K.N.INDIRA	47	Manually	86/12	0.70	0.49	Orange,,Lime ,Guava and Other	100	20	Surface	Rainfed/ Well	0	0.49	Private Land	75.88976	12.39246
Thondur	K.N.MEENAKSHI	48	Manually	86/10	0.70	0.49	Orange,,Lime ,Guava and Other	100	20	Surface	Rainfed/ Well	0	0.49	Private Land	75.89176	12.38959
Thondur	K.N.SARALANANI	49	Manually	86/13	0.70	0.49	Orange,,Lime ,Guava and Other	100	20	Surface	Rainfed/ Well	0	0.49	Private Land	75.89376	12.38672

Village Name	Farmer Name:	Farmer Code	Rate Type (Manually/ Machinery)	Survey No:	Total Area (Ha.)	Proposed Area (Ha.)	Activity/Model/Plant/Crop Name :	Number of Plants Per Ha	No. of plants	Method of Irrigation (Drip/Ring/Surface)	Source of Irrigation (Canal/Rainfed/ Well)	Area as per Type Of Land (Ha.)		Ownership of Land (Community Land/ Private Land/Other Land)	Latitude (Deg-Min-Sec)	Longitude (Deg-Min-Sec)
												Waste Land	Cultivable			
Thondur	KUNRAD D.D.MANEGIN	50	Manually	90/*6	5.00	3.50	Orange,,Lime ,Guava and Other	100	140	Surface	Rainfed/ Well	0	3.50	Private Land	75.89576	12.38385
Thondur	D.A.KARYAPPA	51	Manually	36/3, 52/2P1	1.50	1.05	Orange,,Lime ,Guava and Other	100	42	Surface	Rainfed/ Well	0	1.05	Private Land	75.89776	12.38098
Thondur	K.N.SHASHI	52	Manually	90/39	1.50	1.05	Orange,,Lime ,Guava and Other	100	42	Surface	Rainfed/ Well	0	1.05	Private Land	75.89976	12.37811
Thondur	JAGADISH RAI	53	Manually	6/3P2, 6/24	1.00	0.70	Orange,,Lime ,Guava and Other	100	28	Surface	Rainfed/ Well	0	0.70	Private Land	75.90176	12.37524
Thondur	K.B.UDAYA	54	Manually	109/81	0.45	0.32	Orange,,Lime ,Guava and Other	100	13	Surface	Rainfed/ Well	0	0.32	Private Land	75.90376	12.37237
Thondur	M.B.VITAL	55	Manually	109/95	1.00	0.70	Orange,,Lime ,Guava and Other	100	28	Surface	Rainfed/ Well	0	0.70	Private Land	75.90576	12.3695
Thondur	K.G.BHASKAR	56	Manually	140/11P2, 143/2	1.50	1.05	Orange,,Lime ,Guava and Other	100	42	Surface	Rainfed/ Well	0	1.05	Private Land	75.90776	12.36663
Thondur	RAMYA.K.B	57	Manually	86/*3	0.50	0.35	Orange,,Lime ,Guava and Other	100	14	Surface	Rainfed/ Well	0	0.35	Private Land	75.90976	12.36376
Thondur	PEETHAMBARAN	58	Manually	122/4	0.15	0.11	Orange,,Lime ,Guava and Other	100	4	Surface	Rainfed/ Well	0	0.11	Private Land	75.91176	12.36089
Thondur	SEENA.P	59	Manually	137/1C, 154/1	4.50	3.15	Orange,,Lime ,Guava and Other	100	126	Surface	Rainfed/ Well	0	3.15	Private Land	75.91376	12.35802
Thondur	BHAVANI	60	Manually	105/*4	0.74	0.52	Orange,,Lime ,Guava and Other	100	21	Surface	Rainfed/ Well	0	0.52	Private Land	75.91576	12.35515
Thondur	TAKKAYURIMBIL VILAS SANKAR	61	Manually	159/2P, 144/1, 55/3	4.00	2.80	Orange,,Lime ,Guava and Other	100	112	Surface	Rainfed/ Well	0	2.80	Private Land	75.91776	12.35228
Thondur	THIMMAIAH.M.M	62	Manually	59/42, 85/30, 57/3, 56/2, 50/22	2.50	1.75	Orange,,Lime ,Guava and Other	100	70	Surface	Rainfed/ Well	0	1.75	Private Land	75.91976	12.34941
Thondur	THANGAMANI	63	Manually	216/6	2.00	1.40	Orange,,Lime ,Guava and Other	100	56	Surface	Rainfed/ Well	0	1.40	Private Land	75.92176	12.34654
Thondur	NARASIMHA.D	64	Manually	106/3	1.50	1.05	Orange,,Lime ,Guava and Other	100	42	Surface	Rainfed/ Well	0	1.05	Private Land	75.92376	12.34367
Thondur	VIJU MACHAIAH.A.C	65	Manually	91/7B, 91/4B	2.00	1.40	Orange,,Lime ,Guava and Other	100	56	Surface	Rainfed/ Well	0	1.40	Private Land	75.92576	12.3408
Thondur	A.C.ACHAI AH	66	Manually	120/9, 66/20	1.85	1.30	Orange,,Lime ,Guava and Other	100	52	Surface	Rainfed/ Well	0	1.30	Private Land	75.92776	12.33793
Thondur	K.A.SAVITHRI	67	Manually	97/11, 27/4, 97/2, 66/18	3.50	2.45	Orange,,Lime ,Guava and Other	100	98	Surface	Rainfed/ Well	0	2.45	Private Land	75.92976	12.33506
Thondur	MEENA KUMARILJ.D	68	Manually	109/62P1	0.69	0.48	Orange,,Lime ,Guava and Other	100	19	Surface	Rainfed/ Well	0	0.48	Private Land	75.93176	12.33219
Thondur	SUDHA.C	69	Manually	83/*3	0.75	0.53	Orange,,Lime ,Guava and Other	100	21	Surface	Rainfed/ Well	0	0.53	Private Land	75.93376	12.32932
Thondur	LALITHA MANAMO HAN	70	Manually	216/3	2.00	1.40	Orange,,Lime ,Guava and Other	100	56	Surface	Rainfed/ Well	0	1.40	Private Land	75.93576	12.32645
Thondur	BEEBI	71	Manually	109/100	0.85	0.60	Orange,,Lime ,Guava and Other	100	24	Surface	Rainfed/ Well	0	0.60	Private Land	75.93776	12.32358
Thondur	D.B.BOPALAH	72	Manually	30/4P, 30/7, 52/2, 36/3P, 40/1P	1.80	1.26	Orange,,Lime ,Guava and Other	100	50	Surface	Rainfed/ Well	0	1.26	Private Land	75.93976	12.32071
Thondur	SARASMMMA.P.K	73	Manually	90/22, 98/14P2, 98/13P	2.00	1.40	Orange,,Lime ,Guava and Other	100	56	Surface	Rainfed/ Well	0	1.40	Private Land	75.94176	12.31784
Thondur	K.N.KISHOR	74	Manually	105/2, 30/39, 105/23P1	1.50	1.05	Orange,,Lime ,Guava and Other	100	42	Surface	Rainfed/ Well	0	1.05	Private Land	75.94376	12.31497
Thondur	P.J.SHASHIDHARA	75	Manually	114/1B	1.85	1.30	Orange,,Lime ,Guava and Other	100	52	Surface	Rainfed/ Well	0	1.30	Private Land	75.94576	12.3121
Thondur	M.H.KHATEEJA	76	Manually	109/96P	1.00	0.70	Orange,,Lime ,Guava and Other	100	28	Surface	Rainfed/ Well	0	0.70	Private Land	75.94776	12.30923
Thondur	T.R.SHRINIVAS	77	Manually	90/69, 109/100B, 154/2P	5.00	3.50	Orange,,Lime ,Guava and Other	100	140	Surface	Rainfed/ Well	0	3.50	Private Land	75.94976	12.30636
Thondur	SHIMLA SHRINIVAS	78	Manually	73/6, 108	5.00	3.50	Orange,,Lime ,Guava and Other	100	140	Surface	Rainfed/ Well	0	3.50	Private Land	75.95176	12.30349
Thondur	T.K.SAI KUMAR	79	Manually	112/1B2	3.21	2.25	Orange,,Lime ,Guava and Other	100	90	Surface	Rainfed/ Well	0	2.25	Private Land	75.95376	12.30062
Thondur	T.K.VINODINI	80	Manually	86/1, 66/29	5.00	3.50	Orange,,Lime ,Guava and Other	100	140	Surface	Rainfed/ Well	0	3.50	Private Land	75.95576	12.29775
Thondur	B.S.SOMANTHA	81	Manually	89/*4	0.54	0.38	Orange,,Lime ,Guava and Other	100	15	Surface	Rainfed/ Well	0	0.38	Private Land	75.95776	12.29488
Thondur	K.B.MOMAKKI	82	Manually	109/84	1.00	0.70	Orange,,Lime ,Guava and Other	100	28	Surface	Rainfed/ Well	0	0.70	Private Land	75.95976	12.29201
Thondur	K.C.JANARDHAN	83	Manually	109/14, 114/1P2, 100/26, 100/44	0.85	0.60	Orange,,Lime ,Guava and Other	100	24	Surface	Rainfed/ Well	0	0.60	Private Land	75.96176	12.28914
Thondur	KATHYAYINI	84	Manually	109/90A	0.98	0.69	Orange,,Lime ,Guava and Other	100	27	Surface	Rainfed/ Well	0	0.69	Private Land	75.96376	12.28627
Thondur	D.C.DEVAIAH	85	Manually	91/1B, 107/1A, 91/7C, 91/8C, 91/4E, 91/1C	4.00	2.80	Orange,,Lime ,Guava and Other	100	112	Surface	Rainfed/ Well	0	2.80	Private Land	75.96576	12.2834
Thondur	D.C.JAYARAJ	86	Manually	109/72P2, 100/40P2	5.80	4.06	Orange,,Lime ,Guava and Other	100	162	Surface	Rainfed/ Well	0	4.06	Private Land	75.96776	12.28053
Thondur	AYYAPPAN	87	Manually	90/78	1.50	1.05	Orange,,Lime ,Guava and Other	100	42	Surface	Rainfed/ Well	0	1.05	Private Land	75.96976	12.27766
Thondur	M.T.SHAILAJA	88	Manually	90/82, 90/71, 65	4.00	2.80	Orange,,Lime ,Guava and Other	100	112	Surface	Rainfed/ Well	0	2.80	Private Land	75.97176	12.27479
Thondur	K.N.SANTHOSH	89	Manually	104/16, 90/32, 90/21P2, 90/22	2.00	1.40	Orange,,Lime ,Guava and Other	100	56	Surface	Rainfed/ Well	0	1.40	Private Land	75.97376	12.27192
Thondur	O.K.ERAPPA	90	Manually	52/3, 41	1.00	0.70	Orange,,Lime ,Guava and Other	100	28	Surface	Rainfed/ Well	0	0.70	Private Land	75.97576	12.26905
Thondur	K.R.DELIP KUMAR	91	Manually	81/5, 81/6, 90/63	2.00	1.40	Orange,,Lime ,Guava and Other	100	56	Surface	Rainfed/ Well	0	1.40	Private Land	75.97776	12.26618
Thondur	K.S.MANJUNATH	92	Manually	98/5	2.50	1.75	Orange,,Lime ,Guava and Other	100	70	Surface	Rainfed/ Well	0	1.75	Private Land	75.97976	12.26331
Thondur	A.D.MUTTANNA	93	Manually	109/94	0.85	0.60	Orange,,Lime ,Guava and Other	100	24	Surface	Rainfed/ Well	0	0.60	Private Land	75.98176	12.26044
Thondur	P.N.NETHRA	94	Manually	109/1	5.00	3.50	Orange,,Lime ,Guava and Other	100	140	Surface	Rainfed/ Well	0	3.50	Private Land	75.98376	12.25757
Thondur	T.K.SUNITHA	95	Manually	140/8B, 159/1C, 40/2P, 150/2P2	4.00	2.80	Orange,,Lime ,Guava and Other	100	112	Surface	Rainfed/ Well	0	2.80	Private Land	75.98576	12.2547
Thondur	K.R.DEVAKKI	96	Manually	90/46, 109/72P2, 100/40P2	1.00	0.70	Orange,,Lime ,Guava and Other	100	28	Surface	Rainfed/ Well	0	0.70	Private Land	75.98776	12.25183
Thondur	P.N.LEELA	97	Manually	109/1	0.65	0.46	Orange,,Lime ,Guava and Other	100	18	Surface	Rainfed/ Well	0	0.46	Private Land	75.98976	12.24896
Thondur	K.R.PURUSHOTHAMA	98	Manually	109/72P2, 100/40P2, 105/7	0.80	0.56	Orange,,Lime ,Guava and Other	100	22	Surface	Rainfed/ Well	0	0.56	Private Land	75.99176	12.24609
Thondur	V.USHA	99	Manually	90/83, 104/9	1.50	1.05	Orange,,Lime ,Guava and Other	100	42	Surface	Rainfed/ Well	0	1.05	Private Land	75.99376	12.24322
Thondur	B.G.JAVAHAR	100	Manually	109/66	1.00	0.70	Orange,,Lime ,Guava and Other	100	28	Surface	Rainfed/ Well	0	0.70	Private Land	75.99576	12.24035
Thondur	KAMALA	101	Manually	96	1.50	1.05	Orange,,Lime ,Guava and Other	100	42	Surface	Rainfed/ Well	0	1.05	Private Land	75.99776	12.23748
Thondur	D.M.ACHAI AH	102	Manually	59/30, 59/1, 59/12, 59/8, 160, 61/2	1.20	0.84	Orange,,Lime ,Guava and Other	100	34	Surface	Rainfed/ Well	0	0.84	Private Land	75.99976	12.23461

Village Name	Farmer Name:	Farmer Code	Rate Type (Manually/ Machinery)	Survey No:	Total Area (Ha.)	Proposed Area (Ha.)	Activity/Model/Plant/Crop Name :	Number of Plants Per Ha	No. of plants	Method of Irrigation (Drip/Ring/Surface)	Source of Irrigation (Canal/Rainfed/ Well)	Area as per Type Of Land (Ha.)		Ownership of Land (Community Land/ Private Land/Other Land)	Latitude (Deg-Min-Sec)	Longitude (Deg-Min-Sec)
												Waste Land	Cultivable			
Thondur	ANNU	103	Manually	114/5	0.23	0.16	Orange,,Lime ,Guava and Other	100	6	Surface	Rainfed/ Well	0	0.16	Private Land	76.00176	12.23174
Thondur	SHIVAMMA	104	Manually	9/*28	1.75	1.23	Orange,,Lime ,Guava and Other	100	49	Surface	Rainfed/ Well	0	1.23	Private Land	76.00376	12.22887
Thondur	K.M.SHAJI	105	Manually	90/65, 90/76, 88	2.00	1.40	Orange,,Lime ,Guava and Other	100	56	Surface	Rainfed/ Well	0	1.40	Private Land	76.00576	12.226
Thondur	D.K.GANGADHAR	106	Manually	109/121	1.95	1.37	Orange,,Lime ,Guava and Other	100	55	Surface	Rainfed/ Well	0	1.37	Private Land	76.00776	12.22313
Thondur	SHRINIVASAN P.G	107	Manually	90/28P1, 104/12,	2.00	1.40	Orange,,Lime ,Guava and Other	100	56	Surface	Rainfed/ Well	0	1.40	Private Land	76.00976	12.22026
Thondur	SALEELA.K.N	108	Manually	97/111, 90/72,	2.00	1.40	Orange,,Lime ,Guava and Other	100	56	Surface	Rainfed/ Well	0	1.40	Private Land	76.01176	12.21739
Thondur	SADI.K.N	109	Manually	90/50A	1.70	1.19	Orange,,Lime ,Guava and Other	100	48	Surface	Rainfed/ Well	0	1.19	Private Land	76.01376	12.21452
Thondur	T.C.SANGEETHA	110	Manually	155/2, 150/2,	4.50	3.15	Orange,,Lime ,Guava and Other	100	126	Surface	Rainfed/ Well	0	3.15	Private Land	76.01576	12.21165
Thondur	NAVEEN KUMAR	111	Manually	89/2, 89/5	0.45	0.32	Orange,,Lime ,Guava and Other	100	13	Surface	Rainfed/ Well	0	0.32	Private Land	76.01776	12.20878
Thondur	ASHOK.E.B	112	Manually	9/*30	2.00	1.40	Orange,,Lime ,Guava and Other	100	56	Surface	Rainfed/ Well	0	1.40	Private Land	76.01976	12.20591
Thondur	P.U.RUKMAYYA	113	Manually	66/21	0.82	0.57	Orange,,Lime ,Guava and Other	100	23	Surface	Rainfed/ Well	0	0.57	Private Land	76.02176	12.20304
Thondur	K.S.DIVYA	114	Manually	90/75	0.84	0.59	Orange,,Lime ,Guava and Other	100	24	Surface	Rainfed/ Well	0	0.59	Private Land	76.02376	12.20017
Thondur	E.B.GANGADHARA	115	Manually	9/*31	1.82	1.27	Orange,,Lime ,Guava and Other	100	51	Surface	Rainfed/ Well	0	1.27	Private Land	76.02576	12.1973
Thondur	SUMA THIMMAIAH	116	Manually	132/3	0.50	0.35	Orange,,Lime ,Guava and Other	100	14	Surface	Rainfed/ Well	0	0.35	Private Land	76.02776	12.19443
Thondur	K.P.VENKAPPA	117	Manually	105/1	5.00	3.50	Orange,,Lime ,Guava and Other	100	140	Surface	Rainfed/ Well	0	3.50	Private Land	76.02976	12.19156
Thondur	MOHAMMAD ALI	118	Manually	109/116	0.99	0.69	Orange,,Lime ,Guava and Other	100	28	Surface	Rainfed/ Well	0	0.69	Private Land	76.03176	12.18869
Thondur	K.K.NALINI	119	Manually	214/3, 102/30,	5.00	3.50	Orange,,Lime ,Guava and Other	100	140	Surface	Rainfed/ Well	0	3.50	Private Land	76.03376	12.18582
Thondur	SRIJA.C.H	120	Manually	90/50	0.54	0.38	Orange,,Lime ,Guava and Other	100	15	Surface	Rainfed/ Well	0	0.38	Private Land	76.03576	12.18295
Thondur	M.K.NARENDRA	121	Manually	102/10, 102/7,	2.50	1.75	Orange,,Lime ,Guava and Other	100	70	Surface	Rainfed/ Well	0	1.75	Private Land	76.03776	12.18008
Thondur	T.L.PRAVEEN	122	Manually	109/17A, 100/65	2.50	1.75	Orange,,Lime ,Guava and Other	100	70	Surface	Rainfed/ Well	0	1.75	Private Land	75.87776	12.40968
Thondur	K.A.MONNAPPA	123	Manually	66/10,	2.00	1.40	Orange,,Lime ,Guava and Other	100	56	Surface	Rainfed/ Well	0	1.40	Private Land	75.87976	12.40681
Thondur	SHARADHA.P.M	124	Manually	9/6B, 9/13P2	1.50	1.05	Orange,,Lime ,Guava and Other	100	42	Surface	Rainfed/ Well	0	1.05	Private Land	75.88176	12.40394
Thondur	K.D.DEVAKI	125	Manually	92/1P99	2.00	1.40	Orange,,Lime ,Guava and Other	100	56	Surface	Rainfed/ Well	0	1.40	Private Land	75.88376	12.40107
Thondur	A.K.PRABHAKAR	126	Manually	66/22P1	0.85	0.60	Orange,,Lime ,Guava and Other	100	24	Surface	Rainfed/ Well	0	0.60	Private Land	75.88576	12.3982
Thondur	B.S.VISHVANATH RAI	127	Manually	0/21, 0/15, 0/20,	5.00	3.50	Orange,,Lime ,Guava and Other	100	140	Surface	Rainfed/ Well	0	3.50	Private Land	75.88776	12.39533
Thondur	K.B.SOMIAH	128	Manually	98/1, 92/1P99,	2.00	1.40	Orange,,Lime ,Guava and Other	100	56	Surface	Rainfed/ Well	0	1.40	Private Land	75.88976	12.39246
Thondur	MUTTAMMA.K.S	129	Manually	99/*1	2.00	1.40	Orange,,Lime ,Guava and Other	100	56	Surface	Rainfed/ Well	0	1.40	Private Land	75.89176	12.38959
Thondur	B.S.BALAKRISHNA RAI	130	Manually	6/5P2, 7/1P2, 6/6P2	0.65	0.46	Orange,,Lime ,Guava and Other	100	18	Surface	Rainfed/ Well	0	0.46	Private Land	75.89376	12.38672
Thondur	K.SHIVANANDA	131	Manually	114/13	0.23	0.16	Orange,,Lime ,Guava and Other	100	6	Surface	Rainfed/ Well	0	0.16	Private Land	75.89576	12.38385
Thondur	B.RATHNAVATHI	132	Manually	6/6P2, 6/4P3, 7/2P2	1.00	0.70	Orange,,Lime ,Guava and Other	100	28	Surface	Rainfed/ Well	0	0.70	Private Land	75.89776	12.38098
Thondur	B.B.DINESH RAI	133	Manually	6/4P1, 7/2P1	0.55	0.39	Orange,,Lime ,Guava and Other	100	15	Surface	Rainfed/ Well	0	0.39	Private Land	75.89976	12.37811
Thondur	R.MADHAVAN	134	Manually	92/1P99	0.58	0.41	Orange,,Lime ,Guava and Other	100	16	Surface	Rainfed/ Well	0	0.41	Private Land	75.90176	12.37524
Thondur	SOMASHEKAR	135	Manually	59/43	2.00	1.40	Orange,,Lime ,Guava and Other	100	56	Surface	Rainfed/ Well	0	1.40	Private Land	75.90376	12.37237
Thondur	NAVEEN.H.S	136	Manually	59/10	1.68	1.18	Orange,,Lime ,Guava and Other	100	47	Surface	Rainfed/ Well	0	1.18	Private Land	75.90576	12.3695
Thondur	T.R.SUGANDHAN	137	Manually	154/2A	3.50	2.45	Orange,,Lime ,Guava and Other	100	98	Surface	Rainfed/ Well	0	2.45	Private Land	75.90776	12.36663
Thondur	T.N.BABU	138	Manually	154/3P	4.50	3.15	Orange,,Lime ,Guava and Other	100	126	Surface	Rainfed/ Well	0	3.15	Private Land	75.90976	12.36376
BelurBasavanalli	MURUGHURAJENDRA MAHA SWAMIGALU	139	Manually	1,10/*1,10/*5	242.91	170.04	Orange,,Lime ,Guava and Other	100	6802	Surface	Rainfed/ Well	0	170.04	Private Land	75.87715	12.41534
BelurBasavanalli	B M LEELAVATHI	140	Manually	10/*1,2/14	4.41	3.09	Orange,,Lime ,Guava and Other	100	124	Surface	Rainfed/ Well	0	3.09	Private Land	75.877824	12.406669
BelurBasavanalli	B N PONNAPPA	141	Manually	10/*1	4.02	2.82	Orange,,Lime ,Guava and Other	100	113	Surface	Rainfed/ Well	0	2.82	Private Land	75.87576	12.41255
BelurBasavanalli	B N NINGAMMA	142	Manually	10/*5,10/*4,15/1,	0.95	0.67	Orange,,Lime ,Guava and Other	100	27	Surface	Rainfed/ Well	0	0.67	Private Land	75.89576	12.38385
BelurBasavanalli	D K KUMARA	143	Manually	15/*3	2.37	1.66	Orange,,Lime ,Guava and Other	100	66	Surface	Rainfed/ Well	0	1.66	Private Land	75.89576	12.38385
BelurBasavanalli	K M BHOPANNA	144	Manually	15/*4 15/5,2/39	1.50	1.05	Orange,,Lime ,Guava and Other	100	42	Surface	Rainfed/ Well	0	1.05	Private Land	75.90176	12.37524
BelurBasavanalli	ADEYADA MADHABRAJETTAPPA	145	Manually	2/37,2/38,2/47,2/48	5.30	3.71	Orange,,Lime ,Guava and Other	100	149	Surface	Rainfed/ Well	0	3.71	Private Land	75.93376	12.32932
BelurBasavanalli	G S PRABHUDEV	146	Manually	2/10,2/11,2/32,2/44	4.79	3.36	Orange,,Lime ,Guava and Other	100	134	Surface	Rainfed/ Well	0	3.36	Private Land	75.96776	12.28053
BelurBasavanalli	SMT RATNAMMA	147	Manually	2/11,2/109	0.40	0.28	Orange,,Lime ,Guava and Other	100	11	Surface	Rainfed/ Well	0	0.28	Private Land	75.97776	12.26618
BelurBasavanalli	SHANKARAN M P	148	Manually	.2/14	0.13	0.09	Orange,,Lime ,Guava and Other	100	4	Surface	Rainfed/ Well	0	0.09	Private Land	76.00976	12.22026
BelurBasavanalli	K P SIDDAPPA	149	Manually	.2/14	3.04	2.13	Orange,,Lime ,Guava and Other	100	85	Surface	Rainfed/ Well	0	2.13	Private Land	76.01976	12.20591
BelurBasavanalli	DHARMAVATHI	150	Manually	.2/14	0.10	0.07	Orange,,Lime ,Guava and Other	100	3	Surface	Rainfed/ Well	0	0.07	Private Land	76.02576	12.1973
BelurBasavanalli	SANTHOSH G KADAM	151	Manually	.2/19,2/20a,2/21	0.97	0.68	Orange,,Lime ,Guava and Other	100	27	Surface	Rainfed/ Well	0	0.68	Private Land	76.03776	12.18008
BelurBasavanalli	Pratap Erappa	152	Manually	2/1a,2/1b	0.81	0.57	Orange,,Lime ,Guava and Other	100	23	Surface	Rainfed/ Well	0	0.57	Private Land	75.87776	12.40968
BelurBasavanalli	Shailaja Basavaraju	153	Manually	.2/23	5.10	3.57	Orange,,Lime ,Guava and Other	100	143	Surface	Rainfed/ Well	0	3.57	Private Land	75.89976	12.37811
BelurBasavanalli	D S SADASHIVAPPA	154	Manually	2/23AP2	0.32	0.23	Orange,,Lime ,Guava and Other	100	9	Surface	Rainfed/ Well	0	0.23	Private Land	75.90376	12.37237
BelurBasavanalli	SUMANGALA	155	Manually	.2/24,2/26	1.11	0.78	Orange,,Lime ,Guava and Other	100	31	Surface	Rainfed/ Well	0	0.78	Private Land	75.90576	12.3695

Village Name	Farmer Name:	Farmer Code	Rate Type (Manually/Machinery)	Survey No:	Total Area (Ha.)	Proposed Area (Ha.)	Activity/Model/Plant/Crop Name :	Number of Plants Per Ha	No. of plants	Method of Irrigation (Drip/Ring/Surface)	Source of Irrigation (Canal/Rainfed/Well)	Area as per Type Of Land (Ha.)		Ownership of Land (Community Land/ Private Land/Other Land)	Latitude (Deg-Min-Sec)	Longitude (Deg-Min-Sec)
												Waste Land	Cultivable			
BelurBasavanalli	B.P. Uthirna	209	Manually	8*/2	2.02	1.42	Orange,,Lime ,Guava and Other	100	57	Surface	Rainfed/ Well	0	1.42	Private Land	75.34452	12..22548
BelurBasavanalli	K.N Rukmini	210	Manually	90*/11	14.00	9.80	Orange,,Lime ,Guava and Other	100	392	Surface	Rainfed/ Well	0	9.80	Private Land	75.35541	12.13341
BelurBasavanalli	Kaashi	211	Manually	90*/11	1.60	1.12	Orange,,Lime ,Guava and Other	100	45	Surface	Rainfed/ Well	0	1.12	Private Land	75.36629	12..22549
BelurBasavanalli	Gurumallesha	212	Manually	57/11,72,90/11,90*/2	0.85	0.60	Orange,,Lime ,Guava and Other	100	24	Surface	Rainfed/ Well	0	0.60	Private Land	75.37718	12.13341
BelurBasavanalli	Poornima Rajeev	213	Manually	90*/15A	0.08	0.06	Orange,,Lime ,Guava and Other	100	2	Surface	Rainfed/ Well	0	0.06	Private Land	75.38807	12..22549
BelurBasavanalli	Mohini Shivasankara	214	Manually	90*/21A	0.57	0.40	Orange,,Lime ,Guava and Other	100	16	Surface	Rainfed/ Well	0	0.40	Private Land	75.84563	12.35479
BelurBasavanalli	Kamamma	215	Manually	90*/3,90*/36,	6.05	4.24	Orange,,Lime ,Guava and Other	100	169	Surface	Rainfed/ Well	0	4.24	Private Land	74.83768	12.03975
BelurBasavanalli	K.D. Thejaswi	216	Manually	90*/36	0.24	0.17	Orange,,Lime ,Guava and Other	100	7	Surface	Rainfed/ Well	0	0.17	Private Land	75.87964	12.36547
BelurBasavanalli	K.P.Praveen kumar	217	Manually	90*/38,90*/43	0.32	0.23	Orange,,Lime ,Guava and Other	100	9	Surface	Rainfed/ Well	0	0.23	Private Land	75.23647	12.25878
BelurBasavanalli	S.L. Shankar	218	Manually	90*/45,90*/47	0.77	0.54	Orange,,Lime ,Guava and Other	100	22	Surface	Rainfed/ Well	0	0.54	Private Land	75.25896	12.14785
BelurBasavanalli	C.M Shivanna	219	Manually	90*/49	0.61	0.43	Orange,,Lime ,Guava and Other	100	17	Surface	Rainfed/ Well	0	0.43	Private Land	74.83768	12.03975
BelurBasavanalli	K.A.Rani	220	Manually	90*/51	1.86	1.30	Orange,,Lime ,Guava and Other	100	52	Surface	Rainfed/ Well	0	1.30	Private Land	75.87964	12.36547
BelurBasavanalli	K.C. Indresh	221	Manually	90*/78,90*/79	1.11	0.78	Orange,,Lime ,Guava and Other	100	31	Surface	Rainfed/ Well	0	0.78	Private Land	75.87964	12.36547
BelurBasavanalli	Padma Dileep	222	Manually	90/54	0.80	0.56	Orange,,Lime ,Guava and Other	100	22	Surface	Rainfed/ Well	0	0.56	Private Land	75.23647	12.25878
BelurBasavanalli	K P JAIJAGDISH	223	Manually	90/56	0.95	0.67	Orange,,Lime ,Guava and Other	100	27	Surface	Rainfed/ Well	0	0.67	Private Land	75.25896	12.14785
BelurBasavanalli	ROSAMMA	224	Manually		0.20	0.14	Orange,,Lime ,Guava and Other	100	6	Surface	Rainfed/ Well	0	0.14	Private Land	74.83768	12.03975
BelurBasavanalli	B K ANNU	225	Manually	.90/61	0.34	0.24	Orange,,Lime ,Guava and Other	100	10	Surface	Rainfed/ Well	0	0.24	Private Land	75.87964	12.36547
BelurBasavanalli	MAHESH K B	226	Manually		1.21	0.85	Orange,,Lime ,Guava and Other	100	34	Surface	Rainfed/ Well	0	0.85	Private Land	75.23647	12.25878
BelurBasavanalli	SUNIL T N	227	Manually		0.18	0.12	Orange,,Lime ,Guava and Other	100	5	Surface	Rainfed/ Well	0	0.12	Private Land	75.28307	12..22547
BelurBasavanalli	K C DEELIP	228	Manually	.90/72	8.50	5.95	Orange,,Lime ,Guava and Other	100	238	Surface	Rainfed/ Well	0	5.95	Private Land	75.12592	12.82471
BelurBasavanalli	RAMESH V V	229	Manually	.90/73	2.23	1.56	Orange,,Lime ,Guava and Other	100	62	Surface	Rainfed/ Well	0	1.56	Private Land	75.14289	12.47898
BelurBasavanalli	RUKMINI K N	230	Manually	.90/76	0.38	0.27	Orange,,Lime ,Guava and Other	100	11	Surface	Rainfed/ Well	0	0.27	Private Land	75.15986	12.13341
BelurBasavanalli	SUMA S DEEP	231	Manually	.90/76	0.13	0.09	Orange,,Lime ,Guava and Other	100	4	Surface	Rainfed/ Well	0	0.09	Private Land	75.28307	12..22547
BelurBasavanalli	areyada Mudappa Uthappa	232	Manually	.90/77	5.26	3.68	Orange,,Lime ,Guava and Other	100	147	Surface	Rainfed/ Well	0	3.68	Private Land	75.865749	12.60092
BelurBasavanalli	SUDEEP B S	233	Manually	.90/78	0.16	0.11	Orange,,Lime ,Guava and Other	100	5	Surface	Rainfed/ Well	0	0.11	Private Land	75.864412	12.602205
Areyyuru	S S Puppayya	234	Manually	1*/47	1.36	1.36	Orange,,Lime ,Guava and Other	100	54	Surface	Rainfed/ Well	0	1.36	Private Land	75.863075	12.60349
Areyyuru	V P Lingeraju	235	Manually	1*/118	0.20	0.20	Orange,,Lime ,Guava and Other	100	8	Surface	Rainfed/ Well	0	0.20	Private Land	75.861738	12.604775
Areyyuru	TK Jagannath	236	Manually	1*/33, 1*/34, 1*/82, 1*/25	0.12	0.12	Orange,,Lime ,Guava and Other	100	5	Surface	Rainfed/ Well	0	0.12	Private Land	75.860401	12.60606
Areyyuru	TK Lokananda	237	Manually	1*/68	0.10	0.10	Orange,,Lime ,Guava and Other	100	4	Surface	Rainfed/ Well	0	0.10	Private Land	75.859064	12.607345
Areyyuru	TK Jagannath	238	Manually	1*/24	0.21	0.21	Orange,,Lime ,Guava and Other	100	9	Surface	Rainfed/ Well	0	0.21	Private Land	75.857727	12.60863
Areyyuru	G.S . Poovaliah	239	Manually	1*/5P1	0.34	0.34	Orange,,Lime ,Guava and Other	100	14	Surface	Rainfed/ Well	0	0.34	Private Land	75.85639	12.609915
Areyyuru	N / M / Mahesh Kumar	240	Manually	1*/5P2, 1*/26, 1*/75, 1*/85, 1*/18P1,	0.16	0.16	Orange,,Lime ,Guava and Other	100	6	Surface	Rainfed/ Well	0	0.16	Private Land	75.855053	12.6112
Areyyuru	G P Dinesh	241	Manually	1*/18P1,	1.34	1.34	Orange,,Lime ,Guava and Other	100	53	Surface	Rainfed/ Well	0	1.34	Private Land	75.853716	12.612485
Areyyuru	G. P. Leelavati	242	Manually	1*/18P2, 1*/10, 1*/122, 1*/110, 2*/42, 12/22	1.97	1.97	Orange,,Lime ,Guava and Other	100	79	Surface	Rainfed/ Well	0	1.97	Private Land	75.852379	12.61377
Areyyuru	S.S. Ashwini.	243	Manually	1*/123	1.97	1.97	Orange,,Lime ,Guava and Other	100	79	Surface	Rainfed/ Well	0	1.97	Private Land	75.863075	12.60349
Areyyuru	V / P / Lingaraju	244	Manually	1*/109P1	3.44	3.44	Orange,,Lime ,Guava and Other	100	138	Surface	Rainfed/ Well	0	3.44	Private Land	75.861738	12.604775
Areyyuru	Dr. A. S. Kiran.	245	Manually	1*/96	1.05	1.05	Orange,,Lime ,Guava and Other	100	42	Surface	Rainfed/ Well	0	1.05	Private Land	75.860401	12.60606
Areyyuru	MK Machaiah	246	Manually	1*/99	0.66	0.66	Orange,,Lime ,Guava and Other	100	26	Surface	Rainfed/ Well	0	0.66	Private Land	75.859064	12.607345
Areyyuru	Harijan Devamma	247	Manually	1*/98	0.16	0.16	Orange,,Lime ,Guava and Other	100	6	Surface	Rainfed/ Well	0	0.16	Private Land	75.857727	12.60863
Areyyuru	Harijan S / D / Shivanna	248	Manually	1*/62A, 1*/789, 1*/11A, 1*/75A	0.10	0.10	Orange,,Lime ,Guava and Other	100	4	Surface	Rainfed/ Well	0	0.10	Private Land	75.85639	12.609915
Areyyuru	S D Harijan S Biliya	249	Manually	1*/59P2	3.64	3.64	Orange,,Lime ,Guava and Other	100	146	Surface	Rainfed/ Well	0	3.64	Private Land	75.855053	12.6112
Areyyuru	Harijan H. Devaiah	250	Manually	1*/104	6.40	6.40	Orange,,Lime ,Guava and Other	100	256	Surface	Rainfed/ Well	0	6.40	Private Land	75.853716	12.612485
Areyyuru	Harijanara S / D / Ramesh	251	Manually	1*/103P1	0.40	0.40	Orange,,Lime ,Guava and Other	100	16	Surface	Rainfed/ Well	0	0.40	Private Land	75.852379	12.61377
Areyyuru	I P Muthanna	252	Manually	1*/102P1	0.97	0.97	Orange,,Lime ,Guava and Other	100	39	Surface	Rainfed/ Well	0	0.97	Private Land	75.23647	12.25878
Areyyuru	S N Ramesha	253	Manually	1*/101P1	0.40	0.40	Orange,,Lime ,Guava and Other	100	16	Surface	Rainfed/ Well	0	0.40	Private Land	75.25896	12.14785
Areyyuru	Mukkattira Machayya	254	Manually	1*/100P3	0.24	0.24	Orange,,Lime ,Guava and Other	100	10	Surface	Rainfed/ Well	0	0.24	Private Land	74.83768	12.03975
Areyyuru	C A Erappa	255	Manually	1*/39, 1*/23	0.16	0.16	Orange,,Lime ,Guava and Other	100	6	Surface	Rainfed/ Well	0	0.16	Private Land	75.87964	12.36547
Areyyuru	CK Janaki	256	Manually	1*/3	0.30	0.30	Orange,,Lime ,Guava and Other	100	12	Surface	Rainfed/ Well	0	0.30	Private Land	75.23647	12.25878
Areyyuru	Gopalan	257	Manually	1*/72P1, 1*/73p1	5.71	5.71	Orange,,Lime ,Guava and Other	100	228	Surface	Rainfed/ Well	0	5.71	Private Land	75.28307	12..22547
Areyyuru	I S Uthappa	258	Manually	1*/101P2,	2.53	2.53	Orange,,Lime ,Guava and Other	100	101	Surface	Rainfed/ Well	0	2.53	Private Land	75.12592	12.82471
Areyyuru	B. S. Kusalappa	259	Manually	1*/100, 102/30P3, 1*/22, 1*/100	0.29	0.29	Orange,,Lime ,Guava and Other	100	11	Surface	Rainfed/ Well	0	0.29	Private Land	75.14289	12.47898
Areyyuru	H. M. Kuttappa	260	Manually	1*/65, 1*/59P1	0.08	0.08	Orange,,Lime ,Guava and Other	100	3	Surface	Rainfed/ Well	0	0.08	Private Land	75.15986	12.13341
Areyyuru	TK Jayamma	261	Manually	1*/22	0.29	0.29	Orange,,Lime ,Guava and Other	100	12	Surface	Rainfed/ Well	0	0.29	Private Land	75.28307	12..22547

Village Name	Farmer Name:	Farmer Code	Rate Type (Manually/Machinery)	Survey No:	Total Area (Ha.)	Proposed Area (Ha.)	Activity/Model/Plant/Crop Name :	Number of Plants Per Ha	No. of plants	Method of Irrigation (Drip/Ring/Surface)	Source of Irrigation (Canal/Rainfed/Well)	Area as per Type Of Land (Ha.)		Ownership of Land (Community Land/ Private Land/Other Land)	Latitude (Deg-Min-Sec)	Longitude (Deg-Min-Sec)
												Waste Land	Cultivable			
Areyyuru	V CNamma	262	Manually	1*/22	0.04	0.04	Orange,,Lime ,Guava and Other	100	2	Surface	Rainfed/ Well	0	0.04	Private Land	75.903185	12.56494
Areyyuru	Abdul Latif	263	Manually	1*/121P1	0.38	0.38	Orange,,Lime ,Guava and Other	100	15	Surface	Rainfed/ Well	0	0.38	Private Land	75.901848	12.566225
Areyyuru	Naseemabanu	264	Manually	1***/76	2.02	2.02	Orange,,Lime ,Guava and Other	100	81	Surface	Rainfed/ Well	0	2.02	Private Land	75.901857	12.566242
Areyyuru	Abdul Latif	265	Manually	1*/51	0.09	0.09	Orange,,Lime ,Guava and Other	100	4	Surface	Rainfed/ Well	0	0.09	Private Land	75.901135	12.566418
Areyyuru	Abdul Barry	266	Manually	1*/21G	7.39	7.39	Orange,,Lime ,Guava and Other	100	296	Surface	Rainfed/ Well	0	7.39	Private Land	75.900471	12.567069
Areyyuru	Nanjamma	267	Manually	1*/2	0.08	0.08	Orange,,Lime ,Guava and Other	100	3	Surface	Rainfed/ Well	0	0.08	Private Land	75.8998569	12.5675141
Areyyuru	Subbaiah	268	Manually	1*/17, 1*/19	0.12	0.12	Orange,,Lime ,Guava and Other	100	5	Surface	Rainfed/ Well	0	0.12	Private Land	75.8992428	12.5679592
Areyyuru	Hoovanna	269	Manually	1*/62P1	0.63	0.63	Orange,,Lime ,Guava and Other	100	25	Surface	Rainfed/ Well	0	0.63	Private Land	75.8986287	12.5684043
Areyyuru	Uthappa	270	Manually	1*/31B	0.55	0.55	Orange,,Lime ,Guava and Other	100	22	Surface	Rainfed/ Well	0	0.55	Private Land	75.8980146	12.5688494
Areyyuru	Muthanna	271	Manually	1*/28	2.59	2.59	Orange,,Lime ,Guava and Other	100	104	Surface	Rainfed/ Well	0	2.59	Private Land	75.8974005	12.5692945
Areyyuru	Gangamma	272	Manually	1*/21AP1	2.02	2.02	Orange,,Lime ,Guava and Other	100	81	Surface	Rainfed/ Well	0	2.02	Private Land	75.8967864	12.5697396
Areyyuru	S. C Kenchamma	273	Manually	1*/10, 1*/13	0.72	0.72	Orange,,Lime ,Guava and Other	100	29	Surface	Rainfed/ Well	0	0.72	Private Land	75.8961723	12.5701847
Areyyuru	H. C. Chandrasekhar	274	Manually	1*/211, 1*/732, 1*/48	0.45	0.45	Orange,,Lime ,Guava and Other	100	18	Surface	Rainfed/ Well	0	0.45	Private Land	75.8955582	12.5706298
Areyyuru	Avaiah	275	Manually	1*/44	1.80	1.80	Orange,,Lime ,Guava and Other	100	72	Surface	Rainfed/ Well	0	1.80	Private Land	75.8949441	12.5710749
Areyyuru	H. C. Somanna	276	Manually	1*/42, 1*/43	0.71	0.71	Orange,,Lime ,Guava and Other	100	28	Surface	Rainfed/ Well	0	0.71	Private Land	75.89433	12.571528
Areyyuru	M G Bhawani	277	Manually	1*/21BP1, 1*/21C	0.40	0.40	Orange,,Lime ,Guava and Other	100	16	Surface	Rainfed/ Well	0	0.40	Private Land	75.8937159	12.5719651
Areyyuru	BK Shivanna	278	Manually	1*/21D	0.33	0.33	Orange,,Lime ,Guava and Other	100	13	Surface	Rainfed/ Well	0	0.33	Private Land	75.8931018	12.5724102
Areyyuru	BK Changappa	279	Manually	1*/105P2	0.61	0.61	Orange,,Lime ,Guava and Other	100	24	Surface	Rainfed/ Well	0	0.61	Private Land	75.8924877	12.5728553
Areyyuru	B K Ningaraju	280	Manually	1*/87	0.95	0.95	Orange,,Lime ,Guava and Other	100	38	Surface	Rainfed/ Well	0	0.95	Private Land	75.8918736	12.5733004
Areyyuru	BK Bhopayya	281	Manually	1*/53P2	0.14	0.14	Orange,,Lime ,Guava and Other	100	6	Surface	Rainfed/ Well	0	0.14	Private Land	75.8912595	12.5737455
Areyyuru	G. M. Basappa	282	Manually	1*/53P2	0.87	0.87	Orange,,Lime ,Guava and Other	100	35	Surface	Rainfed/ Well	0	0.87	Private Land	75.8906454	12.5741906
Areyyuru	Basamma	283	Manually	1*/53P2	0.05	0.05	Orange,,Lime ,Guava and Other	100	2	Surface	Rainfed/ Well	0	0.05	Private Land	75.8900313	12.5746357
Areyyuru	Kushalappa	284	Manually	1*/53P2	0.24	0.24	Orange,,Lime ,Guava and Other	100	10	Surface	Rainfed/ Well	0	0.24	Private Land	75.8894172	12.5750808
Areyyuru	S M Yusaf	285	Manually	1*/80	0.05	0.05	Orange,,Lime ,Guava and Other	100	2	Surface	Rainfed/ Well	0	0.05	Private Land	75.8888031	12.5755259
Areyyuru	M C Puttaramaiah	286	Manually	1*/57, 1*/81	0.61	0.61	Orange,,Lime ,Guava and Other	100	24	Surface	Rainfed/ Well	0	0.61	Private Land	75.888189	12.575971
Areyyuru	M P Ummer	287	Manually	1*/52P2	0.40	0.40	Orange,,Lime ,Guava and Other	100	16	Surface	Rainfed/ Well	0	0.40	Private Land	75.8875749	12.5764161
Areyyuru	Puttamma	288	Manually	1*/83	0.18	0.18	Orange,,Lime ,Guava and Other	100	7	Surface	Rainfed/ Well	0	0.18	Private Land	75.8869608	12.5768612
Areyyuru	Ningappa	289	Manually	1*/92	0.47	0.47	Orange,,Lime ,Guava and Other	100	19	Surface	Rainfed/ Well	0	0.47	Private Land	75.8863467	12.5773063
Areyyuru	K T Prasanna	290	Manually	1*/84	4.79	4.79	Orange,,Lime ,Guava and Other	100	192	Surface	Rainfed/ Well	0	4.79	Private Land	75.8857326	12.5777514
Areyyuru	IK Poovamma	291	Manually	1*/112, 1*/100P2	4.05	4.05	Orange,,Lime ,Guava and Other	100	162	Surface	Rainfed/ Well	0	4.05	Private Land	75.8851185	12.5781965
Areyyuru	I. S. Uthappa	292	Manually	1*/63	4.90	4.90	Orange,,Lime ,Guava and Other	100	196	Surface	Rainfed/ Well	0	4.90	Private Land	75.8845044	12.5786416
Areyyuru	K Shivaswamy	293	Manually	1*/97P	0.06	0.06	Orange,,Lime ,Guava and Other	100	2	Surface	Rainfed/ Well	0	0.06	Private Land	75.8838903	12.5790867
Areyyuru	Aimudianda A. Maina	294	Manually	1*/20	0.06	0.06	Orange,,Lime ,Guava and Other	100	2	Surface	Rainfed/ Well	0	0.06	Private Land	75.8832762	12.5795318
Areyyuru	CK Gopalakrishna	295	Manually	1*/94	0.63	0.63	Orange,,Lime ,Guava and Other	100	25	Surface	Rainfed/ Well	0	0.63	Private Land	75.8826621	12.5799769
Areyyuru	HK Nagesh	296	Manually	1*/79P1, 1*/79	0.63	0.63	Orange,,Lime ,Guava and Other	100	25	Surface	Rainfed/ Well	0	0.63	Private Land	75.882048	12.580422
Areyyuru	H. C. Jayakumar	297	Manually	1*/79P1, 1*/71	0.15	0.15	Orange,,Lime ,Guava and Other	100	6	Surface	Rainfed/ Well	0	0.15	Private Land	75.8814339	12.5808671
Areyyuru	H. C. Chandrasekhara	298	Manually	1*/86	0.15	0.15	Orange,,Lime ,Guava and Other	100	6	Surface	Rainfed/ Well	0	0.15	Private Land	75.8808198	12.5813122
Areyyuru	SK Leelavati	299	Manually	1*/56A, 1*/52P1	0.20	0.20	Orange,,Lime ,Guava and Other	100	8	Surface	Rainfed/ Well	0	0.20	Private Land	75.8802057	12.5817573
Areyyuru	Avaiah	300	Manually	1*/106, 1*/101, 1*/102, 2*/111	0.20	0.20	Orange,,Lime ,Guava and Other	100	8	Surface	Rainfed/ Well	0	0.20	Private Land	75.8795916	12.5822024
Areyyuru	HK Kushalappa	301	Manually	1*/107	1.74	1.74	Orange,,Lime ,Guava and Other	100	70	Surface	Rainfed/ Well	0	1.74	Private Land	75.8789775	12.5826475
Areyyuru	V / C / Nagamma	302	Manually	1*/108P2	1.74	1.74	Orange,,Lime ,Guava and Other	100	70	Surface	Rainfed/ Well	0	1.74	Private Land	75.8783634	12.5830926
Areyyuru	K P. Lalitha	303	Manually	1*/46,, 3*/26	1.74	1.74	Orange,,Lime ,Guava and Other	100	70	Surface	Rainfed/ Well	0	1.74	Private Land	75.8777493	12.5835377
Areyyuru	K P Ramesh	304	Manually	1*/113	0.38	0.38	Orange,,Lime ,Guava and Other	100	15	Surface	Rainfed/ Well	0	0.38	Private Land	75.8771352	12.5839828
Areyyuru	Muthanna	305	Manually	1*/56, 1*/45	0.38	0.38	Orange,,Lime ,Guava and Other	100	15	Surface	Rainfed/ Well	0	0.38	Private Land	75.8765211	12.5844279
Areyyuru	Shylaja Basavaraju	306	Manually	1*/4, 1*/73	1.12	1.12	Orange,,Lime ,Guava and Other	100	45	Surface	Rainfed/ Well	0	1.12	Private Land	75.875907	12.584873
Areyyuru	Ningappa	307	Manually	1*/21E	1.12	1.12	Orange,,Lime ,Guava and Other	100	45	Surface	Rainfed/ Well	0	1.12	Private Land	75.8752929	12.5853181
Areyyuru	H. M. Kallappa	308	Manually	1*/57, 1*/29, 1*/52P1	0.09	0.09	Orange,,Lime ,Guava and Other	100	3	Surface	Rainfed/ Well	0	0.09	Private Land	75.8746788	12.5857632
Areyyuru	M.P Kaveramma	309	Manually	1*/36P1	0.09	0.09	Orange,,Lime ,Guava and Other	100	3	Surface	Rainfed/ Well	0	0.09	Private Land	75.8740647	12.5862083
Areyyuru	K.N Papaiah	310	Manually	1*/49	0.13	0.13	Orange,,Lime ,Guava and Other	100	5	Surface	Rainfed/ Well	0	0.13	Private Land	75.8734506	12.5866534
Areyyuru	D B Muthanna	311	Manually	1*/100P1, 1*/74P1, 1*/97	0.13	0.13	Orange,,Lime ,Guava and Other	100	5	Surface	Rainfed/ Well	0	0.13	Private Land	75.8728365	12.5870985
Areyyuru	Basappa	312	Manually	1*/14	0.27	0.27	Orange,,Lime ,Guava and Other	100	11	Surface	Rainfed/ Well	0	0.27	Private Land	75.8722224	12.5875436
Areyyuru	Malliah	313	Manually	1*/78, 1*/21, 1*/72, 2*/18	0.27	0.27	Orange,,Lime ,Guava and Other	100	11	Surface	Rainfed/ Well	0	0.27	Private Land	75.8716083	12.5879887
Areyyuru	Kalegowdna Thammanna	314	Manually	1*/85, 1*/66	0.20	0.20	Orange,,Lime ,Guava and Other	100	8	Surface	Rainfed/ Well	0	0.20	Private Land	75.8709942	12.5884338

Village Name	Farmer Name:	Farmer Code	Rate Type (Manually/Machinery)	Survey No:	Total Area (Ha.)	Proposed Area (Ha.)	Activity/Model/Plant/Crop Name :	Number of Plants Per Ha	No. of plants	Method of Irrigation (Drip/Ring/Surface)	Source of Irrigation (Canal/Rainfed/Well)	Area as per Type Of Land (Ha.)		Ownership of Land (Community Land/ Private Land/Other Land)	Latitude (Deg-Min-Sec)	Longitude (Deg-Min-Sec)
												Waste Land	Cultivable			
Areyuru	K. Rani	315	Manually	1/*/9	0.20	0.20	Orange,,Lime ,Guava and Other	100	8	Surface	Rainfed/ Well	0	0.20	Private Land	75.8703801	12.5888789
Areyuru	D R Shantamma	316	Manually	1/*/11	0.95	0.95	Orange,,Lime ,Guava and Other	100	38	Surface	Rainfed/ Well	0	0.95	Private Land	75.869766	12.589324
Areyuru	M B Gaus Budan Saheb	317	Manually	1/*/16	0.95	0.95	Orange,,Lime ,Guava and Other	100	38	Surface	Rainfed/ Well	0	0.95	Private Land	75.8691519	12.5897691
Areyuru	HK Kariyappa	318	Manually	1/*/115	0.55	0.55	Orange,,Lime ,Guava and Other	100	22	Surface	Rainfed/ Well	0	0.55	Private Land	75.8685378	12.5902142
Areyuru	G.P.Jaji	319	Manually	1/*/36P2	0.55	0.55	Orange,,Lime ,Guava and Other	100	22	Surface	Rainfed/ Well	0	0.55	Private Land	75.8679237	12.5906593
Areyuru	BV Ramaiah.	320	Manually	1/*/105P1	0.26	0.26	Orange,,Lime ,Guava and Other	100	11	Surface	Rainfed/ Well	0	0.26	Private Land	75.8722224	12.5875436
Areyuru	Gowanda P Beliappa	321	Manually	1/*/109P2	0.26	0.26	Orange,,Lime ,Guava and Other	100	11	Surface	Rainfed/ Well	0	0.26	Private Land	75.8716083	12.5879887
Areyuru	B. K. Laxmi	322	Manually	1/*/99P2	0.26	0.26	Orange,,Lime ,Guava and Other	100	11	Surface	Rainfed/ Well	0	0.26	Private Land	75.8709942	12.5884338
Areyuru	Somaiah	323	Manually	1/*/55	1.74	1.74	Orange,,Lime ,Guava and Other	100	70	Surface	Rainfed/ Well	0	1.74	Private Land	75.8703801	12.5888789
Areyuru	M.D.Siddanna	324	Manually	1/*/61,	1.74	1.74	Orange,,Lime ,Guava and Other	100	70	Surface	Rainfed/ Well	0	1.74	Private Land	75.869766	12.589324
Areyuru	G S Madappa	325	Manually	1/*/97	1.30	1.30	Orange,,Lime ,Guava and Other	100	52	Surface	Rainfed/ Well	0	1.30	Private Land	75.8691519	12.5897691
Areyuru	N. P. Ramaiah	326	Manually	1/*/58	1.30	1.30	Orange,,Lime ,Guava and Other	100	52	Surface	Rainfed/ Well	0	1.30	Private Land	75.8685378	12.5902142
Areyuru	M M Gauramma	327	Manually	3/*/16	0.61	0.61	Orange,,Lime ,Guava and Other	100	24	Surface	Rainfed/ Well	0	0.61	Private Land	75.8679237	12.5906593
Areyuru	Mallappa	328	Manually	3/*/46, 3/*/74, 2/*/45	0.61	0.61	Orange,,Lime ,Guava and Other	100	24	Surface	Rainfed/ Well	0	0.61	Private Land	75.8673096	12.5911044
Areyuru	Kuttappa	329	Manually	3/*/4	0.69	0.69	Orange,,Lime ,Guava and Other	100	28	Surface	Rainfed/ Well	0	0.69	Private Land	75.8666955	12.5915495
Areyuru	Narendra Kumar	330	Manually	3/*/13	0.69	0.69	Orange,,Lime ,Guava and Other	100	28	Surface	Rainfed/ Well	0	0.69	Private Land	75.8660814	12.5919946
Areyuru	D.B.Madeppa.	331	Manually	3/*/6	0.59	0.59	Orange,,Lime ,Guava and Other	100	23	Surface	Rainfed/ Well	0	0.59	Private Land	75.8654673	12.5924397
Areyuru	Basappa of Puttegaud	332	Manually	3/*/21, 3/*/15P1	0.59	0.59	Orange,,Lime ,Guava and Other	100	23	Surface	Rainfed/ Well	0	0.59	Private Land	75.8648532	12.5928848
Areyuru	HT Jayaprakash	333	Manually	3/*/23P1, 3/*/25	0.35	0.35	Orange,,Lime ,Guava and Other	100	14	Surface	Rainfed/ Well	0	0.35	Private Land	75.8642391	12.5932299
Areyuru	VC Nagamma	334	Manually	3/*/10	0.35	0.35	Orange,,Lime ,Guava and Other	100	14	Surface	Rainfed/ Well	0	0.35	Private Land	75.863625	12.593775
Areyuru	G. S. Basavaraju.	335	Manually	3/*/35	1.03	1.03	Orange,,Lime ,Guava and Other	100	41	Surface	Rainfed/ Well	0	1.03	Private Land	75.8630109	12.5942201
Areyuru	G. M. Ashoka.	336	Manually	3/*/23P2, 22/*/*	1.03	1.03	Orange,,Lime ,Guava and Other	100	41	Surface	Rainfed/ Well	0	1.03	Private Land	75.8623968	12.5946652
Areyuru	G. M. Lokiprasad.	337	Manually	3/*/3, 3/*/2	0.65	0.65	Orange,,Lime ,Guava and Other	100	26	Surface	Rainfed/ Well	0	0.65	Private Land	75.8617827	12.5951103
Areyuru	KS Muthanna	338	Manually	3/*/12	0.65	0.65	Orange,,Lime ,Guava and Other	100	26	Surface	Rainfed/ Well	0	0.65	Private Land	75.8611686	12.5955554
Areyuru	Puppayah	339	Manually	3/*/44,21/*/1	0.08	0.08	Orange,,Lime ,Guava and Other	100	3	Surface	Rainfed/ Well	0	0.08	Private Land	75.8605545	12.5960005
Areyuru	Bassappa	340	Manually	3/*/43, 13/*/21	0.08	0.08	Orange,,Lime ,Guava and Other	100	3	Surface	Rainfed/ Well	0	0.08	Private Land	75.8599404	12.5964456
Areyuru	M.A. Pemmaiah	341	Manually	3/*/1, 3/*/33	0.51	0.51	Orange,,Lime ,Guava and Other	100	20	Surface	Rainfed/ Well	0	0.51	Private Land	75.8593263	12.5968907
Areyuru	Uthappa	342	Manually	3/*/37	0.51	0.51	Orange,,Lime ,Guava and Other	100	20	Surface	Rainfed/ Well	0	0.51	Private Land	75.8587122	12.5973358
Areyuru	Mata	343	Manually	3/*/36P1	0.73	0.73	Orange,,Lime ,Guava and Other	100	29	Surface	Rainfed/ Well	0	0.73	Private Land	75.8580981	12.5977809
Areyuru	Sannappa S.M	344	Manually	3/*/40	0.73	0.73	Orange,,Lime ,Guava and Other	100	29	Surface	Rainfed/ Well	0	0.73	Private Land	75.857484	12.598226
Areyuru	Shivegowdna Lingappa	345	Manually	3/*/9	0.47	0.47	Orange,,Lime ,Guava and Other	100	19	Surface	Rainfed/ Well	0	0.47	Private Land	75.903185	12.56494
Areyuru	Shanthamma	346	Manually	4/*/*	0.47	0.47	Orange,,Lime ,Guava and Other	100	19	Surface	Rainfed/ Well	0	0.47	Private Land	75.901848	12.566225
Areyuru	S P Thimmayya	347	Manually	5/*/*, 6/*/*	0.21	0.21	Orange,,Lime ,Guava and Other	100	8	Surface	Rainfed/ Well	0	0.21	Private Land	75.900511	12.56751
Areyuru	BN Nagaraja.	348	Manually	5/A/*, 6/A/*	0.21	0.21	Orange,,Lime ,Guava and Other	100	8	Surface	Rainfed/ Well	0	0.21	Private Land	75.899174	12.568795
Areyuru	Meelamane Hoovaiah	349	Manually	7/*/*	0.34	0.34	Orange,,Lime ,Guava and Other	100	14	Surface	Rainfed/ Well	0	0.34	Private Land	75.897837	12.57008
Areyuru	G P Mahesh	350	Manually	8/*/*	0.34	0.34	Orange,,Lime ,Guava and Other	100	14	Surface	Rainfed/ Well	0	0.34	Private Land	75.8965	12.571365
Areyuru	Bassappa	351	Manually	10/*/*	0.04	0.04	Orange,,Lime ,Guava and Other	100	2	Surface	Rainfed/ Well	0	0.04	Private Land	75.895163	12.57265
Areyuru	G. S. Basavaraju.	352	Manually	12/*/*	0.24	0.24	Orange,,Lime ,Guava and Other	100	10	Surface	Rainfed/ Well	0	0.24	Private Land	75.893826	12.573935
Areyuru	Someshwar Tempal	353	Manually	13/*/20	0.24	0.24	Orange,,Lime ,Guava and Other	100	10	Surface	Rainfed/ Well	0	0.24	Private Land	75.892489	12.57522
Areyuru	M.A. Pemmaiah	354	Manually	16/*/*	0.67	0.67	Orange,,Lime ,Guava and Other	100	27	Surface	Rainfed/ Well	0	0.67	Private Land	75.891152	12.576505
Areyuru	S P Thimmayya	355	Manually	17/*/*	0.67	0.67	Orange,,Lime ,Guava and Other	100	27	Surface	Rainfed/ Well	0	0.67	Private Land	75.889815	12.57779
Areyuru	V C Nagamma	356	Manually	18/*/*	0.32	0.32	Orange,,Lime ,Guava and Other	100	13	Surface	Rainfed/ Well	0	0.32	Private Land	75.888478	12.579075
Areyuru	Basamma	357	Manually	20/*/*	0.32	0.32	Orange,,Lime ,Guava and Other	100	13	Surface	Rainfed/ Well	0	0.32	Private Land	75.887141	12.58036
Areyuru	Gowramma	358	Manually	24/*/*	0.38	0.38	Orange,,Lime ,Guava and Other	100	15	Surface	Rainfed/ Well	0	0.38	Private Land	75.885804	12.581645
Areyuru	Naseemabanu	359	Manually	28/*/*	0.38	0.38	Orange,,Lime ,Guava and Other	100	15	Surface	Rainfed/ Well	0	0.38	Private Land	75.884467	12.58293
Areyuru	Shylaja Basavaraju	360	Manually	29/*/*	0.34	0.34	Orange,,Lime ,Guava and Other	100	14	Surface	Rainfed/ Well	0	0.34	Private Land	75.88313	12.584215
Areyuru	Abdul Latif	361	Manually	33/*/2, 34/*/*, 25/*/*	0.34	0.34	Orange,,Lime ,Guava and Other	100	14	Surface	Rainfed/ Well	0	0.34	Private Land	75.881793	12.5855
Areyuru	. K. P. Devaki	362	Manually	34/*/2	0.49	0.49	Orange,,Lime ,Guava and Other	100	19	Surface	Rainfed/ Well	0	0.49	Private Land	75.880456	12.586785
Areyuru	H. M. Ramesh	363	Manually	35/*/2, 36/*/2	0.49	0.49	Orange,,Lime ,Guava and Other	100	19	Surface	Rainfed/ Well	0	0.49	Private Land	75.879119	12.58807
Areyuru	Chennappa	364	Manually	36/*/*	0.47	0.47	Orange,,Lime ,Guava and Other	100	19	Surface	Rainfed/ Well	0	0.47	Private Land	75.877782	12.589355
Areyuru	N. P. Ramaiah	365	Manually	37/*/6	0.47	0.47	Orange,,Lime ,Guava and Other	100	19	Surface	Rainfed/ Well	0	0.47	Private Land	75.876445	12.59064
Areyuru	Kalappa	366	Manually	37/*/2, 37/*/1, 27/*/4	0.38	0.38	Orange,,Lime ,Guava and Other	100	15	Surface	Rainfed/ Well	0	0.38	Private Land	75.875108	12.591925
Areyuru	C.A Poovaiah	367	Manually	37/*/4	0.38	0.38	Orange,,Lime ,Guava and Other	100	15	Surface	Rainfed/ Well	0	0.38	Private Land	75.873771	12.59321

Village Name	Farmer Name:	Farmer Code	Rate Type (Manually/ Machinery)	Survey No:	Total Area (Ha.)	Proposed Area (Ha.)	Activity/Model/Plant/Crop Name :	Number of Plants Per Ha	No. of plants	Method of Irrigation (Drip/Ring/Surface)	Source of Irrigation (Canal/Rainfed/ Well)	Area as per Type Of Land (Ha.)		Ownership of Land (Community Land/ Private Land/Other Land)	Latitude (Deg-Min-Sec)	Longitude (Deg-Min-Sec)
												Waste Land	Cultivable			
Areyuru	M Mallappa	368	Manually	38/*/2	0.49	0.49	Orange,,Lime ,Guava and Other	100	19	Surface	Rainfed/ Well	0	0.49	Private Land	75.872434	12.594495
Areyuru	BM Ramesh	369	Manually	39/*/1	0.49	0.49	Orange,,Lime ,Guava and Other	100	19	Surface	Rainfed/ Well	0	0.49	Private Land	75.871097	12.59578
Areyuru	N. T. Surendra	370	Manually	96/*/2	0.53	0.53	Orange,,Lime ,Guava and Other	100	21	Surface	Rainfed/ Well	0	0.53	Private Land	75.86976	12.597065
Areyuru	H M Ragu	371	Manually	319/121p1	1.56	1.56	Orange,,Lime ,Guava and Other	100	63	Surface	Rainfed/ Well	0	1.56	Private Land	75.868423	12.59835
Areyuru	M A Kumar	372	Manually	320 3/20	1.56	1.56	Orange,,Lime ,Guava and Other	100	63	Surface	Rainfed/ Well	0	1.56	Private Land	75.867086	12.599635
Areyuru	Medappa B D	373	Manually	321 1/66	2.31	2.31	Orange,,Lime ,Guava and Other	100	92	Surface	Rainfed/ Well	0	2.31	Private Land	75.865749	12.60092
Areyuru	Parameshwara H N	374	Manually	322 1/21	2.31	2.31	Orange,,Lime ,Guava and Other	100	92	Surface	Rainfed/ Well	0	2.31	Private Land	75.864412	12.602205
Areyuru	Jaganth T K	375	Manually	333 1/99	0.04	0.04	Orange,,Lime ,Guava and Other	100	2	Surface	Rainfed/ Well	0	0.04	Private Land	75.863075	12.60349
Negalle Karkalli	PADMAVATHI	376	Manually	235/B1	0.22	0.15	Orange,,Lime ,Guava and Other	100	6	Surface	Rainfed/ Well	0	0.15	Private Land	75.861738	12.604775
Negalle Karkalli	K M LINGARAJU	377	Manually	235/2	0.22	0.15	Orange,,Lime ,Guava and Other	100	6	Surface	Rainfed/ Well	0	0.15	Private Land	75.860401	12.60606
Negalle Karkalli	SHRIMATI BHOLAMMA	378	Manually	81/2	0.59	0.41	Orange,,Lime ,Guava and Other	100	16	Surface	Rainfed/ Well	0	0.41	Private Land	75.859064	12.607345
Negalle Karkalli	NIRMALA PRAKASH	379	Manually	50/2	0.59	0.41	Orange,,Lime ,Guava and Other	100	16	Surface	Rainfed/ Well	0	0.41	Private Land	75.857727	12.60863
Negalle Karkalli	SURYADEV	380	Manually	46/9	0.53	0.37	Orange,,Lime ,Guava and Other	100	15	Surface	Rainfed/ Well	0	0.37	Private Land	75.85639	12.609915
Negalle Karkalli	N B LINGAPPA	381	Manually	107	0.53	0.37	Orange,,Lime ,Guava and Other	100	15	Surface	Rainfed/ Well	0	0.37	Private Land	75.855053	12.6112
Negalle Karkalli	N R KRISHNA	382	Manually	105	0.50	0.35	Orange,,Lime ,Guava and Other	100	14	Surface	Rainfed/ Well	0	0.35	Private Land	75.853716	12.612485
Negalle Karkalli	N B LINGAPPA	383	Manually	107	0.50	0.35	Orange,,Lime ,Guava and Other	100	14	Surface	Rainfed/ Well	0	0.35	Private Land	75.852379	12.61377
Negalle Karkalli	CHANDRAPRASAD (GANGAMMA)	384	Manually	108	1.52	1.06	Orange,,Lime ,Guava and Other	100	43	Surface	Rainfed/ Well	0	1.06	Private Land	75.851042	12.615055
Negalle Karkalli	GOWRAMMA	385	Manually	103/2	1.52	1.06	Orange,,Lime ,Guava and Other	100	43	Surface	Rainfed/ Well	0	1.06	Private Land	75.849705	12.61634
Negalle Karkalli	N M MUTTANNA	386	Manually	103	0.40	0.28	Orange,,Lime ,Guava and Other	100	11	Surface	Rainfed/ Well	0	0.28	Private Land	75.848368	12.617625
Negalle Karkalli	N P RAMESH	387	Manually	102	0.40	0.28	Orange,,Lime ,Guava and Other	100	11	Surface	Rainfed/ Well	0	0.28	Private Land	75.847031	12.61891
Negalle Karkalli	N P MUTTANNA	388	Manually	102	0.40	0.28	Orange,,Lime ,Guava and Other	100	11	Surface	Rainfed/ Well	0	0.28	Private Land	75.845694	12.620195
Negalle Karkalli	N E SOMAYYA	389	Manually	101	0.40	0.28	Orange,,Lime ,Guava and Other	100	11	Surface	Rainfed/ Well	0	0.28	Private Land	75.844357	12.62148
Negalle Karkalli	N J RAGHUNATH	390	Manually	101/1	0.67	0.47	Orange,,Lime ,Guava and Other	100	19	Surface	Rainfed/ Well	0	0.47	Private Land	75.857727	12.60863
Negalle Karkalli	N P TAMMAYYA/KUSHAL	391	Manually	101/2	0.67	0.47	Orange,,Lime ,Guava and Other	100	19	Surface	Rainfed/ Well	0	0.47	Private Land	75.85639	12.609915
Negalle Karkalli	N S GURAPPA	392	Manually	98/1	0.53	0.37	Orange,,Lime ,Guava and Other	100	15	Surface	Rainfed/ Well	0	0.37	Private Land	75.855053	12.6112
Negalle Karkalli	N G MOGAPPA	393	Manually	98/2	0.53	0.37	Orange,,Lime ,Guava and Other	100	15	Surface	Rainfed/ Well	0	0.37	Private Land	75.853716	12.612485
Negalle Karkalli	VEERARAJ	394	Manually	109	0.45	0.31	Orange,,Lime ,Guava and Other	100	12	Surface	Rainfed/ Well	0	0.31	Private Land	75.852379	12.61377
Negalle Karkalli	SRIMATHI N K VANAJA	395	Manually	168	0.45	0.31	Orange,,Lime ,Guava and Other	100	12	Surface	Rainfed/ Well	0	0.31	Private Land	75.851042	12.615055
Negalle Karkalli	SUDHIR K T	396	Manually	169/1	0.32	0.23	Orange,,Lime ,Guava and Other	100	9	Surface	Rainfed/ Well	0	0.23	Private Land	75.849705	12.61634
Negalle Karkalli	K G ANANDA	397	Manually	169/2	0.32	0.23	Orange,,Lime ,Guava and Other	100	9	Surface	Rainfed/ Well	0	0.23	Private Land	75.848368	12.617625
Negalle Karkalli	CHANDRAVATHI	398	Manually	171	0.04	0.03	Orange,,Lime ,Guava and Other	100	1	Surface	Rainfed/ Well	0	0.03	Private Land	75.847031	12.61891
Negalle Karkalli	N M MUTTANNA	399	Manually	173	0.17	0.12	Orange,,Lime ,Guava and Other	100	5	Surface	Rainfed/ Well	0	0.12	Private Land	75.845694	12.620195
Negalle Karkalli	SADANANDA N M	400	Manually	174	0.17	0.12	Orange,,Lime ,Guava and Other	100	5	Surface	Rainfed/ Well	0	0.12	Private Land	75.844357	12.62148
Negalle Karkalli		401	Manually	97	0.75	0.53	Orange,,Lime ,Guava and Other	100	21	Surface	Rainfed/ Well	0	0.53	Private Land	75.84302	12.622765
Negalle Karkalli	N S PRAKASH	402	Manually	96	0.32	0.23	Orange,,Lime ,Guava and Other	100	9	Surface	Rainfed/ Well	0	0.23	Private Land	75.841683	12.62405
Negalle Karkalli	N T SURENDRA	403	Manually	96	0.32	0.23	Orange,,Lime ,Guava and Other	100	9	Surface	Rainfed/ Well	0	0.23	Private Land	75.840346	12.625335
Negalle Karkalli	N A PRAKASH	404	Manually	96/1P1,66	0.93	0.65	Orange,,Lime ,Guava and Other	100	26	Surface	Rainfed/ Well	0	0.65	Private Land	75.839009	12.62662
Negalle Karkalli	SRIMATHI G M HULLURI GANESH(N K GANESH)	405	Manually	188	0.12	0.09	Orange,,Lime ,Guava and Other	100	3	Surface	Rainfed/ Well	0	0.09	Private Land	75.837672	12.627905
Negalle Karkalli	HULLURI GANESH(N K GANESH)	406	Manually	223/10	0.12	0.09	Orange,,Lime ,Guava and Other	100	3	Surface	Rainfed/ Well	0	0.09	Private Land	75.836335	12.62919
Negalle Karkalli	HULLURI GANESH(N K GANESH)	407	Manually	223/11	0.16	0.11	Orange,,Lime ,Guava and Other	100	5	Surface	Rainfed/ Well	0	0.11	Private Land	75.90176	12.37524
Negalle Karkalli	HULLURI GANESH(N K GANESH)	408	Manually	223/12	0.16	0.11	Orange,,Lime ,Guava and Other	100	5	Surface	Rainfed/ Well	0	0.11	Private Land	75.90376	12.37237
Negalle Karkalli	N S BASAVARAJU	409	Manually	223/13	1.14	0.80	Orange,,Lime ,Guava and Other	100	32	Surface	Rainfed/ Well	0	0.80	Private Land	75.90576	12.3695
Negalle Karkalli	HULLURI GANESH(N K GANESH)	410	Manually	223/14	1.14	0.80	Orange,,Lime ,Guava and Other	100	32	Surface	Rainfed/ Well	0	0.80	Private Land	75.90776	12.36663
Negalle Karkalli	GURAPPA K G MOGAPPA K G	411	Manually	223/15	0.13	0.09	Orange,,Lime ,Guava and Other	100	4	Surface	Rainfed/ Well	0	0.09	Private Land	75.90976	12.36376
Negalle Karkalli	N C KAVERAMMA	412	Manually	223/16	0.13	0.09	Orange,,Lime ,Guava and Other	100	4	Surface	Rainfed/ Well	0	0.09	Private Land	75.91176	12.36089
Negalle Karkalli	N S GURAPPA (N J MECHA)	413	Manually	223/16A	0.22	0.16	Orange,,Lime ,Guava and Other	100	6	Surface	Rainfed/ Well	0	0.16	Private Land	75.91376	12.35802
Negalle Karkalli	N S BASAVARAJU	414	Manually	223/2	0.53	0.37	Orange,,Lime ,Guava and Other	100	15	Surface	Rainfed/ Well	0	0.37	Private Land	75.91576	12.35515
Negalle Karkalli	N S BASAVARAJU	415	Manually	223/3	0.53	0.37	Orange,,Lime ,Guava and Other	100	15	Surface	Rainfed/ Well	0	0.37	Private Land	75.91776	12.35228
Negalle Karkalli	K E THARAKUMAR	416	Manually	223/4	3.08	2.15	Orange,,Lime ,Guava and Other	100	86	Surface	Rainfed/ Well	0	2.15	Private Land	75.91976	12.34941
Negalle Karkalli	N V PREMA	417	Manually	223/5	3.08	2.15	Orange,,Lime ,Guava and Other	100	86	Surface	Rainfed/ Well	0	2.15	Private Land	75.92176	12.34654
Negalle Karkalli	KALAPPA	418	Manually	223/7	0.28	0.19	Orange,,Lime ,Guava and Other	100	8	Surface	Rainfed/ Well	0	0.19	Private Land	75.92376	12.34367
Negalle Karkalli	HULLURI GANESH	419	Manually	223/8	0.28	0.19	Orange,,Lime ,Guava and Other	100	8	Surface	Rainfed/ Well	0	0.19	Private Land	75.92576	12.3408
Negalle Karkalli	N S BASAVARAJU	420	Manually	223/9	0.62	0.43	Orange,,Lime ,Guava and Other	100	17	Surface	Rainfed/ Well	0	0.43	Private Land	75.92776	12.33793

Village Name	Farmer Name:	Farmer Code	Rate Type (Manually/ Machinery)	Survey No:	Total Area (Ha.)	Proposed Area (Ha.)	Activity/Model/Plant/Crop Name :	Number of Plants Per Ha	No. of plants	Method of Irrigation (Drip/Ring/Surface)	Source of Irrigation (Canal/Rainfed/ Well)	Area as per Type Of Land (Ha.)		Ownership of Land (Community Land/ Private Land/Other Land)	Latitude (Deg-Min-Sec)	Longitude (Deg-Min-Sec)
												Waste Land	Cultivable			
Negalle Karkalli	BASAMMA (HARISH KUMAR N.D)	421	Manually	194/1	0.62	0.43	Orange,,Lime ,Guava and Other	100	17	Surface	Rainfed/ Well	0	0.43	Private Land	75.92976	12.33506
Negalle Karkalli	VEERARAJU	422	Manually	193	0.28	0.20	Orange,,Lime ,Guava and Other	100	8	Surface	Rainfed/ Well	0	0.20	Private Land	75.93176	12.33219
Negalle Karkalli	N S GURUPPA (MOCARRA K.C)	423	Manually	191	0.28	0.20	Orange,,Lime ,Guava and Other	100	8	Surface	Rainfed/ Well	0	0.20	Private Land	75.93376	12.32932
Negalle Karkalli	N C KAVERAMMA	424	Manually	192/1	0.47	0.33	Orange,,Lime ,Guava and Other	100	13	Surface	Rainfed/ Well	0	0.33	Private Land	75.93576	12.32645
Negalle Karkalli	N C RAVIKUMAR(N.P CHANGADRA)	425	Manually	192/2	0.47	0.33	Orange,,Lime ,Guava and Other	100	13	Surface	Rainfed/ Well	0	0.33	Private Land	75.88576	12.3982
Negalle Karkalli	N C KAVERAMMA	426	Manually	193	0.30	0.21	Orange,,Lime ,Guava and Other	100	8	Surface	Rainfed/ Well	0	0.21	Private Land	75.88776	12.39533
Negalle Karkalli	N M BELLAYAPPA	427	Manually	192/4	0.30	0.21	Orange,,Lime ,Guava and Other	100	8	Surface	Rainfed/ Well	0	0.21	Private Land	75.88976	12.39246
Negalle Karkalli	NAGARAJU N G	428	Manually	195/1	0.17	0.12	Orange,,Lime ,Guava and Other	100	5	Surface	Rainfed/ Well	0	0.12	Private Land	75.89176	12.38959
Negalle Karkalli	CHANDRAVATHI	429	Manually	195/2,194/2,	0.17	0.12	Orange,,Lime ,Guava and Other	100	5	Surface	Rainfed/ Well	0	0.12	Private Land	75.89376	12.38672
Negalle Karkalli	N S GURUPPA(MOCARRA K.C)	430	Manually	191	1.90	1.33	Orange,,Lime ,Guava and Other	100	53	Surface	Rainfed/ Well	0	1.33	Private Land	75.89576	12.38385
Negalle Karkalli		431	Manually	66	1.90	1.33	Orange,,Lime ,Guava and Other	100	53	Surface	Rainfed/ Well	0	1.33	Private Land	75.89776	12.38098
Negalle Karkalli	VANAJAKSHI (RANGANATHAR N.V)	432	Manually	175,231,182,182/3	0.60	0.42	Orange,,Lime ,Guava and Other	100	17	Surface	Rainfed/ Well	0	0.42	Private Land	75.89976	12.37811
Negalle Karkalli	N P RAMESH (N.NAVJEN KUMAR)	433	Manually	183	0.60	0.42	Orange,,Lime ,Guava and Other	100	17	Surface	Rainfed/ Well	0	0.42	Private Land	75.90176	12.37524
Negalle Karkalli	N M MUTTANNA	434	Manually	173,182/1,182/2,182/3	0.28	0.19	Orange,,Lime ,Guava and Other	100	8	Surface	Rainfed/ Well	0	0.19	Private Land	75.90576	12.3695
Negalle Karkalli	VEERAJAPPA(N.V NAVJEN KUMAR)	435	Manually	183	0.07	0.05	Orange,,Lime ,Guava and Other	100	2	Surface	Rainfed/ Well	0	0.05	Private Land	75.90776	12.36663
Negalle Karkalli	K SUNDARA	436	Manually	197	0.07	0.05	Orange,,Lime ,Guava and Other	100	2	Surface	Rainfed/ Well	0	0.05	Private Land	75.90976	12.36376
Negalle Karkalli	N P RAMESH(VEERA RAJU)	437	Manually	196	0.06	0.04	Orange,,Lime ,Guava and Other	100	2	Surface	Rainfed/ Well	0	0.04	Private Land	75.91176	12.36089
Negalle Karkalli	VEERA RAJU	438	Manually	226/4	0.11	0.07	Orange,,Lime ,Guava and Other	100	3	Surface	Rainfed/ Well	0	0.07	Private Land	75.91376	12.35802
Negalle Karkalli	VEERA RAJU	439	Manually	176	0.13	0.09	Orange,,Lime ,Guava and Other	100	4	Surface	Rainfed/ Well	0	0.09	Private Land	75.91576	12.35515
Negalle Karkalli	VEERA RAJU	440	Manually	173	0.23	0.16	Orange,,Lime ,Guava and Other	100	6	Surface	Rainfed/ Well	0	0.16	Private Land	75.91776	12.35228
Negalle Karkalli	N M SADANANDA(RAVAN KUMAR)	441	Manually	180/3	0.23	0.16	Orange,,Lime ,Guava and Other	100	6	Surface	Rainfed/ Well	0	0.16	Private Land	75.91976	12.34941
Negalle Karkalli	N M MUTTANNA	442	Manually	180/4	0.28	0.20	Orange,,Lime ,Guava and Other	100	8	Surface	Rainfed/ Well	0	0.20	Private Land	75.92176	12.34654
Negalle Karkalli	N S THIMAYYA	443	Manually	185	0.28	0.20	Orange,,Lime ,Guava and Other	100	8	Surface	Rainfed/ Well	0	0.20	Private Land	75.92376	12.34367
Negalle Karkalli	N S JOYAPPA	444	Manually	185/2,185/3,185/4	0.26	0.18	Orange,,Lime ,Guava and Other	100	7	Surface	Rainfed/ Well	0	0.18	Private Land	75.92576	12.3408
Negalle Karkalli	K E TARAKUMAR	445	Manually	180/2	0.26	0.18	Orange,,Lime ,Guava and Other	100	7	Surface	Rainfed/ Well	0	0.18	Private Land	75.92776	12.33793
Negalle Karkalli	NNADASALU M S BE	446	Manually	219	0.96	0.67	Orange,,Lime ,Guava and Other	100	27	Surface	Rainfed/ Well	0	0.67	Private Land	75.92976	12.33506
Negalle Karkalli		447	Manually	220	0.96	0.67	Orange,,Lime ,Guava and Other	100	27	Surface	Rainfed/ Well	0	0.67	Private Land	75.92976	12.33506
Negalle Karkalli		448	Manually	221	0.36	0.26	Orange,,Lime ,Guava and Other	100	10	Surface	Rainfed/ Well	0	0.26	Private Land	75.93176	12.33219
Negalle Karkalli		449	Manually	223/6	0.36	0.26	Orange,,Lime ,Guava and Other	100	10	Surface	Rainfed/ Well	0	0.26	Private Land	75.93376	12.32932
Negalle Karkalli		450	Manually	226/6	0.14	0.10	Orange,,Lime ,Guava and Other	100	4	Surface	Rainfed/ Well	0	0.10	Private Land	75.93576	12.32645
Negalle Karkalli	N M RAMAPPA(N.M DIVAKARA)	451	Manually	226/3	0.14	0.10	Orange,,Lime ,Guava and Other	100	4	Surface	Rainfed/ Well	0	0.10	Private Land	75.88576	12.3982
Negalle Karkalli	N B DARMAPP	452	Manually	222/1	0.73	0.51	Orange,,Lime ,Guava and Other	100	20	Surface	Rainfed/ Well	0	0.51	Private Land	75.88776	12.39533
Negalle Karkalli	N P RAMESH	453	Manually	222/2	0.73	0.51	Orange,,Lime ,Guava and Other	100	20	Surface	Rainfed/ Well	0	0.51	Private Land	75.88976	12.39246
Negalle Karkalli	N M MUTTANNA(N.P RAMESH)	454	Manually	222/2	0.73	0.51	Orange,,Lime ,Guava and Other	100	20	Surface	Rainfed/ Well	0	0.51	Private Land	75.89176	12.38959
Negalle Karkalli	N K GANESH	455	Manually	222/3P1	0.37	0.26	Orange,,Lime ,Guava and Other	100	10	Surface	Rainfed/ Well	0	0.26	Private Land	75.89376	12.38672
Negalle Karkalli	N K GANESH	456	Manually	222/3P2	0.72	0.50	Orange,,Lime ,Guava and Other	100	20	Surface	Rainfed/ Well	0	0.50	Private Land	75.89576	12.38385
Negalle Karkalli	HULLURI GANESH(N.K GANESH)	457	Manually	222/4	0.72	0.50	Orange,,Lime ,Guava and Other	100	20	Surface	Rainfed/ Well	0	0.50	Private Land	75.89776	12.38098
Negalle Karkalli	SRIMATHI SUPRALAKSHMI	458	Manually	222/5	0.36	0.26	Orange,,Lime ,Guava and Other	100	10	Surface	Rainfed/ Well	0	0.26	Private Land	75.89976	12.37811
Negalle Karkalli	KENCHAMMA	459	Manually	222/6	0.36	0.26	Orange,,Lime ,Guava and Other	100	10	Surface	Rainfed/ Well	0	0.26	Private Land	75.89776	12.38098
Negalle Karkalli	BASAMMA	460	Manually	222/7	0.45	0.31	Orange,,Lime ,Guava and Other	100	12	Surface	Rainfed/ Well	0	0.31	Private Land	75.89976	12.37811
Negalle Karkalli		461	Manually	225/7	0.45	0.31	Orange,,Lime ,Guava and Other	100	12	Surface	Rainfed/ Well	0	0.31	Private Land	75.90176	12.37524
Negalle Karkalli	NIRANJANA KUMAR K E TARA	462	Manually	230/4	0.28	0.20	Orange,,Lime ,Guava and Other	100	8	Surface	Rainfed/ Well	0	0.20	Private Land	75.90376	12.37237
Negalle Karkalli	NIRMALA PRAKASH SRIMATHI	463	Manually	230/1	0.11	0.08	Orange,,Lime ,Guava and Other	100	3	Surface	Rainfed/ Well	0	0.08	Private Land	75.90576	12.3695
Negalle Karkalli	SRIMATHI DEVTAMANI	464	Manually	230/2	0.47	0.33	Orange,,Lime ,Guava and Other	100	13	Surface	Rainfed/ Well	0	0.33	Private Land	75.90976	12.36376
Negalle Karkalli	KAVERAMMA	465	Manually	230/3	0.40	0.28	Orange,,Lime ,Guava and Other	100	11	Surface	Rainfed/ Well	0	0.28	Private Land	75.91176	12.36089
Negalle Karkalli	N S JOYAPPA	466	Manually	230/5	0.40	0.28	Orange,,Lime ,Guava and Other	100	11	Surface	Rainfed/ Well	0	0.28	Private Land	75.91376	12.35802
Negalle Karkalli	K M LINGARAJU	467	Manually	230/6	1.15	0.81	Orange,,Lime ,Guava and Other	100	32	Surface	Rainfed/ Well	0	0.81	Private Land	75.91576	12.35515
Negalle Karkalli	K S JOYAPPA	468	Manually	230/7	1.15	0.81	Orange,,Lime ,Guava and Other	100	32	Surface	Rainfed/ Well	0	0.81	Private Land	75.91776	12.35228
Negalle Karkalli	N A PRAKASH	469	Manually	232/1	0.36	0.26	Orange,,Lime ,Guava and Other	100	10	Surface	Rainfed/ Well	0	0.26	Private Land	75.90176	12.37524
Negalle Karkalli	SHOURAYA N C	470	Manually	232/2	0.36	0.26	Orange,,Lime ,Guava and Other	100	10	Surface	Rainfed/ Well	0	0.26	Private Land	75.90376	12.37237
Negalle Karkalli	N A PRAKASH	471	Manually	232/3	0.87	0.61	Orange,,Lime ,Guava and Other	100	24	Surface	Rainfed/ Well	0	0.61	Private Land	75.90976	12.36376
Negalle Karkalli	D K Shivaram Shetty	472	Manually	226/6	0.87	0.61	Orange,,Lime ,Guava and Other	100	24	Surface	Rainfed/ Well	0	0.61	Private Land	75.91176	12.36089
Negalle Karkalli	D K Shivaram Shetty	473	Manually	276/45	4.45	3.11	Orange,,Lime ,Guava and Other	100	125	Surface	Rainfed/ Well	0	3.11	Private Land	75.91376	12.35802

Village Name	Farmer Name:	Farmer Code	Rate Type (Manually/ Machinery)	Survey No:	Total Area (Ha.)	Proposed Area (Ha.)	Activity/Model/Plant/Crop Name :	Number of Plants Per Ha	No. of plants	Method of Irrigation (Drip/Ring/Surface)	Source of Irrigation (Canal/Rainfed/ Well)	Area as per Type Of Land (Ha.)		Ownership of Land (Community Land/ Private Land/Other Land)	Latitude (Deg-Min-Sec)	Longitude (Deg-Min-Sec)
												Waste Land	Cultivable			
Negalle Karkalli	NANJAMMA	474	Manually	224	4.45	3.11	Orange,,Lime ,Guava and Other	100	125	Surface	Rainfed/ Well	0	3.11	Private Land	75.91576	12.35515
Negalle Karkalli	N V PREMA	475	Manually	224/2	0.15	0.11	Orange,,Lime ,Guava and Other	100	4	Surface	Rainfed/ Well	0	0.11	Private Land	75.91776	12.35228
Negalle Karkalli	B R PARAMESH	476	Manually	226/2A1	0.15	0.11	Orange,,Lime ,Guava and Other	100	4	Surface	Rainfed/ Well	0	0.11	Private Land	75.91976	12.34941
Negalle Karkalli	N C KAVERAMMA	477	Manually	228	1.78	1.25	Orange,,Lime ,Guava and Other	100	50	Surface	Rainfed/ Well	0	1.25	Private Land	75.90176	12.37524
Negalle Karkalli	E NIRANJANA KUMAR	478	Manually	229	1.78	1.25	Orange,,Lime ,Guava and Other	100	50	Surface	Rainfed/ Well	0	1.25	Private Land	75.90376	12.37237
Negalle Karkalli		479	Manually	231	3.64	2.54	Orange,,Lime ,Guava and Other	100	102	Surface	Rainfed/ Well	0	2.54	Private Land	75.90576	12.3695
Negalle Karkalli	G V PADMA	480	Manually	234/10P1	0.23	0.16	Orange,,Lime ,Guava and Other	100	6	Surface	Rainfed/ Well	0	0.16	Private Land	75.90776	12.36663
Negalle Karkalli	G S BASAAPPA	481	Manually	234/10P2	2.96	2.07	Orange,,Lime ,Guava and Other	100	83	Surface	Rainfed/ Well	0	2.07	Private Land	75.90976	12.36376
Negalle Karkalli	G V PADMA	482	Manually	234/2	0.81	0.57	Orange,,Lime ,Guava and Other	100	23	Surface	Rainfed/ Well	0	0.57	Private Land	75.91176	12.36089
Negalle Karkalli	MIMI DARTHASARATHI	483	Manually	234/3	0.57	0.40	Orange,,Lime ,Guava and Other	100	16	Surface	Rainfed/ Well	0	0.40	Private Land	75.91376	12.35802
Negalle Karkalli	G V PADMA	484	Manually	234/4	0.81	0.57	Orange,,Lime ,Guava and Other	100	23	Surface	Rainfed/ Well	0	0.57	Private Land	75.91576	12.35515
Negalle Karkalli	G V PADMA	485	Manually	234/5	1.06	0.75	Orange,,Lime ,Guava and Other	100	30	Surface	Rainfed/ Well	0	0.75	Private Land	75.91776	12.35228
Negalle Karkalli	PRAKASH K	486	Manually	234/6	1.46	1.02	Orange,,Lime ,Guava and Other	100	41	Surface	Rainfed/ Well	0	1.02	Private Land	75.91976	12.34941
Negalle Karkalli	K PRAKASH	487	Manually	234/7,235,208,229	45.49	31.84	Orange,,Lime ,Guava and Other	100	1274	Surface	Rainfed/ Well	0	31.84	Private Land	75.92176	12.34654
Negalle Karkalli	N T VASANTH	488	Manually	101/1	0.18	0.13	Orange,,Lime ,Guava and Other	100	5	Surface	Rainfed/ Well	0	0.13	Private Land	75.92576	12.3408
Igoor	Major M H Willan	489	Manually	1/2,1/5,1/7,1/7,1/1	0.68	0.47	Orange,,Lime ,Guava and Other	100	19	Surface	Rainfed/ Well	0	0.47	Private Land	75.91176	12.36089
Igoor	B C Boopaiah	490	Manually	.4/11	1.01	0.71	Orange,,Lime ,Guava and Other	100	28	Surface	Rainfed/ Well	0	0.71	Private Land	75.91376	12.35802
Igoor	Likth B L	491	Manually	.4/5	1.90	1.33	Orange,,Lime ,Guava and Other	100	53	Surface	Rainfed/ Well	0	1.33	Private Land	75.91576	12.35515
Igoor	Ankith B L	492	Manually	.4/7,9/2	0.69	0.48	Orange,,Lime ,Guava and Other	100	19	Surface	Rainfed/ Well	0	0.48	Private Land	75.91776	12.35228
Igoor	R Somaiah	493	Manually	.4/31	0.24	0.17	Orange,,Lime ,Guava and Other	100	7	Surface	Rainfed/ Well	0	0.17	Private Land	75.90176	12.37524
Igoor	Pennu Swamy	494	Manually	.4/20	2.33	1.63	Orange,,Lime ,Guava and Other	100	65	Surface	Rainfed/ Well	0	1.63	Private Land	75.90376	12.37237
Igoor	Peetar Mathyar	495	Manually	.4/20	0.23	0.16	Orange,,Lime ,Guava and Other	100	6	Surface	Rainfed/ Well	0	0.16	Private Land	75.90576	12.3695
Igoor	Kotari Ind.Coporation	496	Manually	.4/6p2 , 4/4,18,20	0.81	0.57	Orange,,Lime ,Guava and Other	100	23	Surface	Rainfed/ Well	0	0.57	Private Land	75.90776	12.36663
Igoor	B D Leelakumar	497	Manually	.4/6p1,16	3.08	2.15	Orange,,Lime ,Guava and Other	100	86	Surface	Rainfed/ Well	0	2.15	Private Land	75.90976	12.36376
Igoor	Pilif Sekweara	498	Manually	.4/14	1.38	0.96	Orange,,Lime ,Guava and Other	100	39	Surface	Rainfed/ Well	0	0.96	Private Land	75.91176	12.36089
Igoor	B T Dharmakumar	499	Manually	24/*2	1.66	1.16	Orange,,Lime ,Guava and Other	100	46	Surface	Rainfed/ Well	0	1.16	Private Land	75.855053	12.6112
Igoor	PRABHA HARISH	500	Manually	25/*2,25/*1	1.66	1.16	Orange,,Lime ,Guava and Other	100	46	Surface	Rainfed/ Well	0	1.16	Private Land	75.853716	12.612485
Igoor	M A HARISH	501	Manually	26/*2,27/*1,31/*1	2.94	2.05	Orange,,Lime ,Guava and Other	100	82	Surface	Rainfed/ Well	0	2.05	Private Land	75.852379	12.61377
Igoor	M A RAMESH	502	Manually	27/*2,30/*6,31/*8	2.94	2.05	Orange,,Lime ,Guava and Other	100	82	Surface	Rainfed/ Well	0	2.05	Private Land	75.851042	12.615055
Igoor	ASHOK AYYANNA	503	Manually	28/*2,29/*1,36/*1	0.89	0.62	Orange,,Lime ,Guava and Other	100	25	Surface	Rainfed/ Well	0	0.62	Private Land	75.849705	12.61634
Igoor	Village god	504	Manually	29/*2,31/*2,32/*3	0.89	0.62	Orange,,Lime ,Guava and Other	100	25	Surface	Rainfed/ Well	0	0.62	Private Land	75.848368	12.617625
Igoor	Kaveri Irrigation Corporation Limited	505	Manually	100/***	0.85	0.60	Orange,,Lime ,Guava and Other	100	24	Surface	Rainfed/ Well	0	0.60	Private Land	75.847031	12.61891
Igoor	K U Medappa	506	Manually	101/***	3.30	2.31	Orange,,Lime ,Guava and Other	100	93	Surface	Rainfed/ Well	0	2.31	Private Land	75.845694	12.620195
Igoor	Seethamma H M	507	Manually	105/*1	0.32	0.23	Orange,,Lime ,Guava and Other	100	9	Surface	Rainfed/ Well	0	0.23	Private Land	75.844357	12.62148
Igoor	M L Kushalappa - Dhobani	508	Manually	106/*1	4.05	2.83	Orange,,Lime ,Guava and Other	100	113	Surface	Rainfed/ Well	0	2.83	Private Land	75.84302	12.622765
Igoor	K S Nitin	509	Manually	106/*3	0.65	0.45	Orange,,Lime ,Guava and Other	100	18	Surface	Rainfed/ Well	0	0.45	Private Land	75.841683	12.62405
Igoor	D M Nagendra	510	Manually	111/*1	0.18	0.12	Orange,,Lime ,Guava and Other	100	5	Surface	Rainfed/ Well	0	0.12	Private Land	75.90576	12.3695
Igoor	M A YASHODA	511	Manually	111/*2P1	0.18	0.12	Orange,,Lime ,Guava and Other	100	5	Surface	Rainfed/ Well	0	0.12	Private Land	75.90776	12.36663
Igoor	Gowamma	512	Manually	111/*2P2	2.15	1.50	Orange,,Lime ,Guava and Other	100	60	Surface	Rainfed/ Well	0	1.50	Private Land	75.90976	12.36376
Igoor	Akkamma	513	Manually	112/***1,131,	2.15	1.50	Orange,,Lime ,Guava and Other	100	60	Surface	Rainfed/ Well	0	1.50	Private Land	75.91176	12.36089
Igoor	Nagendra	514	Manually	0.28	0.28	0.20	Orange,,Lime ,Guava and Other	100	8	Surface	Rainfed/ Well	0	0.20	Private Land	75.855053	12.6112
Igoor	Ko7 Katigaddebasappa of Kumbhar village	515	Manually	117/***	0.28	0.20	Orange,,Lime ,Guava and Other	100	8	Surface	Rainfed/ Well	0	0.20	Private Land	75.84563	12.35479
Igoor	Puttachari	516	Manually	121/***	1.94	1.36	Orange,,Lime ,Guava and Other	100	54	Surface	Rainfed/ Well	0	1.36	Private Land	75.87964	12.36547
Igoor	D M Nagendra	517	Manually	122/***	1.94	1.36	Orange,,Lime ,Guava and Other	100	54	Surface	Rainfed/ Well	0	1.36	Private Land	75.23647	12.25878
Igoor	Medappa	518	Manually	124/*1	1.07	0.75	Orange,,Lime ,Guava and Other	100	30	Surface	Rainfed/ Well	0	0.75	Private Land	75.25896	12.14785
Igoor	K U Medappa	519	Manually	124/*2,101,	1.07	0.75	Orange,,Lime ,Guava and Other	100	30	Surface	Rainfed/ Well	0	0.75	Private Land	74.83768	12.03975
Igoor	S.N.Nadisha	520	Manually	0.06	0.06	0.04	Orange,,Lime ,Guava and Other	100	2	Surface	Rainfed/ Well	0	0.04	Private Land	75.87964	12.36547
Igoor	K K Ayyappa	521	Manually	128/*1,15,34/*3,	3.64	2.55	Orange,,Lime ,Guava and Other	100	102	Surface	Rainfed/ Well	0	2.55	Private Land	75.23647	12.25878
Igoor	SN Yogesh	522	Manually		3.64	2.55	Orange,,Lime ,Guava and Other	100	102	Surface	Rainfed/ Well	0	2.55	Private Land	75.25896	12.14785
Igoor	Nagendra	523	Manually		1.14	0.80	Orange,,Lime ,Guava and Other	100	32	Surface	Rainfed/ Well	0	0.80	Private Land	74.83768	12.03975
Igoor	The village god	524	Manually	134/***	1.14	0.80	Orange,,Lime ,Guava and Other	100	32	Surface	Rainfed/ Well	0	0.80	Private Land	75.87964	12.36547
Igoor	Seethamma	525	Manually	135/*2	0.45	0.31	Orange,,Lime ,Guava and Other	100	12	Surface	Rainfed/ Well	0	0.31	Private Land	75.23647	12.25878
Igoor	D M Nagendra	526	Manually	135/*5	0.08	0.06	Orange,,Lime ,Guava and Other	100	2	Surface	Rainfed/ Well	0	0.06	Private Land	75.25896	12.14785

Village Name	Farmer Name:	Farmer Code	Rate Type (Manually/Machinery)	Survey No:	Total Area (Ha.)	Proposed Area (Ha.)	Activity/Model/Plant/Crop Name :	Number of Plants Per Ha	No. of plants	Method of Irrigation (Drip/Ring/Surface)	Source of Irrigation (Canal/Rainfed/Well)	Area as per Type Of Land (Ha.)		Ownership of Land (Community Land/ Private Land/Other Land)	Latitude (Deg-Min-Sec)	Longitude (Deg-Min-Sec)
												Waste Land	Cultivable			
Igoor	B L Likhith	527	Manually	16/*/*	0.87	0.61	Orange,,Lime ,Guava and Other	100	24	Surface	Rainfed/ Well	0	0.61	Private Land	74.83768	12.03975
Igoor	TATA COFFEE LTD	528	Manually	18/*/*	0.87	0.61	Orange,,Lime ,Guava and Other	100	24	Surface	Rainfed/ Well	0	0.61	Private Land	75.87964	12.36547
Igoor	Mrs. Saraswati	529	Manually	24/*/*/3	0.38	0.27	Orange,,Lime ,Guava and Other	100	11	Surface	Rainfed/ Well	0	0.27	Private Land	75.23647	12.25878
Igoor	C. P. Benny	530	Manually	24/*/*/3	0.38	0.27	Orange,,Lime ,Guava and Other	100	11	Surface	Rainfed/ Well	0	0.27	Private Land	75.25896	12.14785
Igoor	T R Krishna	531	Manually	24/*/4. 24/*/5	2.13	1.49	Orange,,Lime ,Guava and Other	100	60	Surface	Rainfed/ Well	0	1.49	Private Land	74.83768	12.03975
Igoor	B B Bharathakumara	532	Manually	24/*/6	2.13	1.49	Orange,,Lime ,Guava and Other	100	60	Surface	Rainfed/ Well	0	1.49	Private Land	75.87964	12.36547
Igoor	B. L. Ankit.	533	Manually	3/*/*	0.05	0.03	Orange,,Lime ,Guava and Other	100	1	Surface	Rainfed/ Well	0	0.03	Private Land	75.23647	12.25878
Igoor	God Basavanna	534	Manually	39/*/*	0.61	0.43	Orange,,Lime ,Guava and Other	100	17	Surface	Rainfed/ Well	0	0.43	Private Land	75.25896	12.14785
Igoor	Subbaiah A P	535	Manually	45/*/2	0.08	0.06	Orange,,Lime ,Guava and Other	100	2	Surface	Rainfed/ Well	0	0.06	Private Land	74.83768	12.03975
Igoor	KP Vinodha	536	Manually	45/*/3	0.49	0.34	Orange,,Lime ,Guava and Other	100	14	Surface	Rainfed/ Well	0	0.34	Private Land	74.83768	12.03975
Igoor	HM Janaki	537	Manually	45/*/5	1.01	0.71	Orange,,Lime ,Guava and Other	100	28	Surface	Rainfed/ Well	0	0.71	Private Land	75.87964	12.36547
Igoor	P / P / E / K / Thangal	538	Manually	46/*/2P1	1.01	0.71	Orange,,Lime ,Guava and Other	100	28	Surface	Rainfed/ Well	0	0.71	Private Land	75.23647	12.25878
Igoor	D M Nagendra	539	Manually	46/*/3	0.36	0.26	Orange,,Lime ,Guava and Other	100	10	Surface	Rainfed/ Well	0	0.26	Private Land	75.25896	12.14785
Igoor	The President is the VSSNL AIGRID	540	Manually	46/*/7	0.36	0.26	Orange,,Lime ,Guava and Other	100	10	Surface	Rainfed/ Well	0	0.26	Private Land	74.83768	12.03975
Igoor	Major M H Willan	541	Manually		2.25	1.57	Orange,,Lime ,Guava and Other	100	63	Surface	Rainfed/ Well	0	1.57	Private Land	75.87964	12.36547
Igoor	medura Charana	542	Manually	65/*/*	4.37	3.06	Orange,,Lime ,Guava and Other	100	122	Surface	Rainfed/ Well	0	3.06	Private Land	75.23647	12.25878
Igoor	Lingaraju M M.	543	Manually	66/*/4,87/18,92,105	4.37	3.06	Orange,,Lime ,Guava and Other	100	122	Surface	Rainfed/ Well	0	3.06	Private Land	75.25896	12.14785
Igoor	Major M H Willan	544	Manually	66/*/5,67,68,78,78/2,5,50,68,82,82,88,88,84	2.43	1.70	Orange,,Lime ,Guava and Other	100	68	Surface	Rainfed/ Well	0	1.70	Private Land	74.83768	12.03975
Igoor	D M Basavaraju	545	Manually	68/*/1	1.57	1.10	Orange,,Lime ,Guava and Other	100	44	Surface	Rainfed/ Well	0	1.10	Private Land	75.87964	12.36547
Igoor	Kaveri Irrigation Corporation Limited	546	Manually	69/*/*	1.57	1.10	Orange,,Lime ,Guava and Other	100	44	Surface	Rainfed/ Well	0	1.10	Private Land	75.87964	12.36547
Igoor	Kaveri Irrigation Corporation Limited	547	Manually	69/*/*	0.40	0.28	Orange,,Lime ,Guava and Other	100	11	Surface	Rainfed/ Well	0	0.28	Private Land	75.23647	12.25878
Igoor	S P Eerappa	548	Manually	74/*/*	0.40	0.28	Orange,,Lime ,Guava and Other	100	11	Surface	Rainfed/ Well	0	0.28	Private Land	75.25896	12.14785
Igoor	M L Appacchu	549	Manually	75/*/*	0.20	0.14	Orange,,Lime ,Guava and Other	100	6	Surface	Rainfed/ Well	0	0.14	Private Land	74.83768	12.03975
Igoor	Major M H Willan	550	Manually	76/*/*	0.59	0.41	Orange,,Lime ,Guava and Other	100	16	Surface	Rainfed/ Well	0	0.41	Private Land	75.87964	12.36547
Igoor	K M Prasanna	551	Manually	79/*/2	0.59	0.41	Orange,,Lime ,Guava and Other	100	16	Surface	Rainfed/ Well	0	0.41	Private Land	75.23647	12.25878
Igoor	Ranjit	552	Manually	79/*/4	0.40	0.28	Orange,,Lime ,Guava and Other	100	11	Surface	Rainfed/ Well	0	0.28	Private Land	75.25896	12.14785
Igoor	Kuttappa	553	Manually	79/*/6	0.40	0.28	Orange,,Lime ,Guava and Other	100	11	Surface	Rainfed/ Well	0	0.28	Private Land	74.83768	12.03975
Igoor	S P Eerappa	554	Manually	87/*/11,87/*/13P1,	0.20	0.14	Orange,,Lime ,Guava and Other	100	6	Surface	Rainfed/ Well	0	0.14	Private Land	75.84563	12.35479
Igoor	D S Devayya	555	Manually	87/*/13,87/*/13P2,	0.20	0.14	Orange,,Lime ,Guava and Other	100	6	Surface	Rainfed/ Well	0	0.14	Private Land	75.87964	12.36547
Igoor	D S Kuttappa	556	Manually	87/*/13P2,87/*/14	0.20	0.14	Orange,,Lime ,Guava and Other	100	6	Surface	Rainfed/ Well	0	0.14	Private Land	75.23647	12.25878
Igoor	Janaki	557	Manually	87/*/14	0.20	0.14	Orange,,Lime ,Guava and Other	100	6	Surface	Rainfed/ Well	0	0.14	Private Land	75.25896	12.14785
Igoor	P S Eerappa	558	Manually	87/*/2,74,87/28	2.94	2.05	Orange,,Lime ,Guava and Other	100	82	Surface	Rainfed/ Well	0	2.05	Private Land	74.83768	12.03975
Igoor	Janaki	559	Manually	87/*/28	2.94	2.05	Orange,,Lime ,Guava and Other	100	82	Surface	Rainfed/ Well	0	2.05	Private Land	75.87964	12.36547
Igoor	H B Dharmamma	560	Manually	87/*/3	3.44	2.41	Orange,,Lime ,Guava and Other	100	96	Surface	Rainfed/ Well	0	2.41	Private Land	75.23647	12.25878
Igoor	Mrs. L. sundari	561	Manually	87/*/7	3.44	2.41	Orange,,Lime ,Guava and Other	100	96	Surface	Rainfed/ Well	0	2.41	Private Land	75.25896	12.14785
Igoor	HM Jogi	562	Manually	9/*/5 9/*/6	3.64	2.55	Orange,,Lime ,Guava and Other	100	102	Surface	Rainfed/ Well	0	2.55	Private Land	74.83768	12.03975
Igoor	Kaveri Irrigation Corporation Limited	563	Manually	92/*/* 98/*/1	3.64	2.55	Orange,,Lime ,Guava and Other	100	102	Surface	Rainfed/ Well	0	2.55	Private Land	75.87964	12.36547
Igoor	M B Poovaliah	564	Manually	99/*/1,45/9,45/3,64/3,66/2,87/15	0.30	0.21	Orange,,Lime ,Guava and Other	100	9	Surface	Rainfed/ Well	0	0.21	Private Land	75.23647	12.25878
Igoor	S RAJESH	565	Manually	33/*/*,34/*/1,	0.04	0.03	Orange,,Lime ,Guava and Other	100	1	Surface	Rainfed/ Well	0	0.03	Private Land	75.25896	12.14785
Igoor	ANUSOOYA S S	566	Manually	34/*/4	0.25	0.17	Orange,,Lime ,Guava and Other	100	7	Surface	Rainfed/ Well	0	0.17	Private Land	74.83768	12.03975
Igoor	S N HEMALATHA	567	Manually	34/*/4	9.61	6.73	Orange,,Lime ,Guava and Other	100	269	Surface	Rainfed/ Well	0	6.73	Private Land	74.83768	12.03975
Igoor	S N NEELAKANTAPPA	568	Manually	34/*/2	0.96	0.67	Orange,,Lime ,Guava and Other	100	27	Surface	Rainfed/ Well	0	0.67	Private Land	75.87964	12.36547
Igoor	B D SURESH	569	Manually	36/*/8,	0.73	0.51	Orange,,Lime ,Guava and Other	100	20	Surface	Rainfed/ Well	0	0.51	Private Land	75.23647	12.25878
Igoor	SHILPA	570	Manually	38/*/*	0.81	0.57	Orange,,Lime ,Guava and Other	100	23	Surface	Rainfed/ Well	0	0.57	Private Land	75.25896	12.14785
Igoor	God Basavanna	571	Manually	39/*/*	1.49	1.04	Orange,,Lime ,Guava and Other	100	42	Surface	Rainfed/ Well	0	1.04	Private Land	74.83768	12.03975
Igoor	UDAY S	572	Manually	34/1	0.18	0.13	Orange,,Lime ,Guava and Other	100	5	Surface	Rainfed/ Well	0	0.13	Private Land	75.87964	12.36547
Igoor	M C SANJAY	573	Manually	42,2,43/1,44/1,45/7,	3.95	2.76	Orange,,Lime ,Guava and Other	100	111	Surface	Rainfed/ Well	0	2.76	Private Land	75.87964	12.36547
Igoor	M C GANESH	574	Manually	42/1,43/2,44/2,00/1,	1.96	1.37	Orange,,Lime ,Guava and Other	100	55	Surface	Rainfed/ Well	0	1.37	Private Land	75.23647	12.25878
Igoor	Subbaiah A P	575	Manually	45/2	0.91	0.64	Orange,,Lime ,Guava and Other	100	26	Surface	Rainfed/ Well	0	0.64	Private Land	75.25896	12.14785
Igoor	MM LINGARAJU	576	Manually	45/6,	0.85	0.60	Orange,,Lime ,Guava and Other	100	24	Surface	Rainfed/ Well	0	0.60	Private Land	74.83768	12.03975
Igoor	SMT VASUNDARA DEVI SANNAA	577	Manually	45/3,59,	0.06	0.04	Orange,,Lime ,Guava and Other	100	2	Surface	Rainfed/ Well	0	0.04	Private Land	75.87964	12.36547
Igoor	SMT USHA	578	Manually	45/1,45/8,	0.53	0.37	Orange,,Lime ,Guava and Other	100	15	Surface	Rainfed/ Well	0	0.37	Private Land	75.23647	12.25878
Igoor	P P UTTAPPA	579	Manually	46/4	1.17	0.82	Orange,,Lime ,Guava and Other	100	33	Surface	Rainfed/ Well	0	0.82	Private Land	75.25896	12.14785

Village Name	Farmer Name:	Farmer Code	Rate Type (Manually/ Machinery)	Survey No:	Total Area (Ha.)	Proposed Area (Ha.)	Activity/Model/Plant/Crop Name :	Number of Plants Per Ha	No. of plants	Method of Irrigation (Drip/Ring/Surface)	Source of Irrigation (Canal/Rainfed/ Well)	Area as per Type Of Land (Ha.)		Ownership of Land (Community Land/ Private Land/Other Land)	Latitude (Deg- Min-Sec)	Longitude (Deg-Min-Sec)
												Waste Land	Cultivable			
Igoor	SMT RANI DEVDAS	580	Manually	66/3	0.86	0.60	Orange,,Lime ,Guava and Other	100	24	Surface	Rainfed/ Well	0	0.60	Private Land	74.83768	12.03975
Igoor	CHENNAMMA	581	Manually	67,94,	0.22	0.16	Orange,,Lime ,Guava and Other	100	6	Surface	Rainfed/ Well	0	0.16	Private Land	75.84563	12.35479
Igoor	SHIVAPPA	582	Manually	68/3	1.01	0.71	Orange,,Lime ,Guava and Other	100	28	Surface	Rainfed/ Well	0	0.71	Private Land	74.83768	12.03975
Igoor	SANTHOSHA	583	Manually	68/2	1.83	1.28	Orange,,Lime ,Guava and Other	100	51	Surface	Rainfed/ Well	0	1.28	Private Land	75.87964	12.36547
Igoor	M D DAMAYANTHI	584	Manually	66/2	0.91	0.64	Orange,,Lime ,Guava and Other	100	26	Surface	Rainfed/ Well	0	0.64	Private Land	75.23647	12.25878
Igoor	D M POOVAIAH	585	Manually	68/1	0.91	0.64	Orange,,Lime ,Guava and Other	100	26	Surface	Rainfed/ Well	0	0.64	Private Land	75.25896	12.14785
Igoor	MONGAPPAP	586	Manually	70,	1.48	1.04	Orange,,Lime ,Guava and Other	100	41	Surface	Rainfed/ Well	0	1.04	Private Land	74.83768	12.03975
Igoor	M L Appacchu	587	Manually	76,	3.95	2.76	Orange,,Lime ,Guava and Other	100	111	Surface	Rainfed/ Well	0	2.76	Private Land	75.87964	12.36547
Igoor	RANJITH	588	Manually	79/6	3.00	2.10	Orange,,Lime ,Guava and Other	100	84	Surface	Rainfed/ Well	0	2.10	Private Land	75.87964	12.36547
Igoor	K M Prasanna	589	Manually	79/4,887/*/10P1,	2.02	1.42	Orange,,Lime ,Guava and Other	100	57	Surface	Rainfed/ Well	0	1.42	Private Land	75.23647	12.25878
Igoor	D MOHAN DASAPPPA	590	Manually	79/3,87/5	3.10	2.17	Orange,,Lime ,Guava and Other	100	87	Surface	Rainfed/ Well	0	2.17	Private Land	75.25896	12.14785
Igoor	PATRIC PINTOO	591	Manually	97/29	0.68	0.47	Orange,,Lime ,Guava and Other	100	19	Surface	Rainfed/ Well	0	0.47	Private Land	74.83768	12.03975
Igoor	BGW RASKEENA	592	Manually	87/26,87/12,87/332	6.07	4.25	Orange,,Lime ,Guava and Other	100	170	Surface	Rainfed/ Well	0	4.25	Private Land	75.87964	12.36547
Igoor	SMT T D RANI	593	Manually	87/27	6.07	4.25	Orange,,Lime ,Guava and Other	100	170	Surface	Rainfed/ Well	0	4.25	Private Land	75.23647	12.25878
Igoor	A T SOMAYYA	594	Manually	87/7	5.06	3.54	Orange,,Lime ,Guava and Other	100	142	Surface	Rainfed/ Well	0	3.54	Private Land	75.25896	12.14785
Igoor	SMT SOWMYA BANJITH	595	Manually	87/16	2.02	1.42	Orange,,Lime ,Guava and Other	100	57	Surface	Rainfed/ Well	0	1.42	Private Land	74.83768	12.03975
Igoor	DODDEGOWDNA K KUTTABDA	596	Manually	87/11	0.90	0.63	Orange,,Lime ,Guava and Other	100	25	Surface	Rainfed/ Well	0	0.63	Private Land	75.84563	12.35479
Igoor	DEVAYYA	597	Manually	87/2	0.50	0.35	Orange,,Lime ,Guava and Other	100	14	Surface	Rainfed/ Well	0	0.35	Private Land	74.83768	12.03975
Igoor	H B DHARMAMMA	598	Manually	87/7	0.50	0.35	Orange,,Lime ,Guava and Other	100	14	Surface	Rainfed/ Well	0	0.35	Private Land	75.87964	12.36547
Igoor	DODDEGOWDNA DELANNA	599	Manually	87/3	0.49	0.34	Orange,,Lime ,Guava and Other	100	14	Surface	Rainfed/ Well	0	0.34	Private Land	75.23647	12.25878
Igoor	A M TAYAMMA	600	Manually	87/30	0.49	0.34	Orange,,Lime ,Guava and Other	100	14	Surface	Rainfed/ Well	0	0.34	Private Land	75.25896	12.14785
Igoor	SMT WHIL HELMINA HXSINTH BASKINA	601	Manually	87/31	2.02	1.42	Orange,,Lime ,Guava and Other	100	57	Surface	Rainfed/ Well	0	1.42	Private Land	74.83768	12.03975
Igoor	P S SOMESHA	602	Manually	87/7	0.08	0.06	Orange,,Lime ,Guava and Other	100	2	Surface	Rainfed/ Well	0	0.06	Private Land	75.87964	12.36547
Igoor	D SURESH DASPPA	603	Manually	87/10	2.02	1.42	Orange,,Lime ,Guava and Other	100	57	Surface	Rainfed/ Well	0	1.42	Private Land	75.23647	12.25878
Igoor	A T SOMAYYA	604	Manually	88/2	0.94	0.66	Orange,,Lime ,Guava and Other	100	26	Surface	Rainfed/ Well	0	0.66	Private Land	75.25896	12.14785
Igoor	K HASAN	605	Manually	88/1	1.45	1.01	Orange,,Lime ,Guava and Other	100	41	Surface	Rainfed/ Well	0	1.01	Private Land	74.83768	12.03975
Igoor	S K ABDUL RAHAMAN	606	Manually	88/*/2P1	0.51	0.35	Orange,,Lime ,Guava and Other	100	14	Surface	Rainfed/ Well	0	0.35	Private Land	75.87964	12.36547
Igoor	SMT SHANTAMMA	607	Manually	93,93/A/*,	0.74	0.52	Orange,,Lime ,Guava and Other	100	21	Surface	Rainfed/ Well	0	0.52	Private Land	75.25896	12.14785
Igoor	SMT POOVAMMA	608	Manually		0.60	0.42	Orange,,Lime ,Guava and Other	100	17	Surface	Rainfed/ Well	0	0.42	Private Land	74.83768	12.03975
Igoor	M A LINGARAJA	609	Manually	98/1	2.83	1.98	Orange,,Lime ,Guava and Other	100	79	Surface	Rainfed/ Well	0	1.98	Private Land	75.87964	12.36547
Igoor	SMT K SHILPA	610	Manually	99/4	1.06	0.74	Orange,,Lime ,Guava and Other	100	30	Surface	Rainfed/ Well	0	0.74	Private Land	75.87964	12.36547
Igoor	K C KUMARAPPA	611	Manually	99/3	1.09	0.77	Orange,,Lime ,Guava and Other	100	31	Surface	Rainfed/ Well	0	0.77	Private Land	75.23647	12.25878
Igoor	Village god	612	Manually	100,107,	0.46	0.32	Orange,,Lime ,Guava and Other	100	13	Surface	Rainfed/ Well	0	0.32	Private Land	75.25896	12.14785
Igoor	GOTEVALE BASAMANNA GOD	613	Manually	102,104,116,	0.54	0.38	Orange,,Lime ,Guava and Other	100	15	Surface	Rainfed/ Well	0	0.38	Private Land	74.83768	12.03975
Igoor	H L MOGAPPA	614	Manually	105/1,120,	0.75	0.52	Orange,,Lime ,Guava and Other	100	21	Surface	Rainfed/ Well	0	0.52	Private Land	75.87964	12.36547
Igoor	M L Kusalappa	615	Manually	106	0.96	0.67	Orange,,Lime ,Guava and Other	100	27	Surface	Rainfed/ Well	0	0.67	Private Land	75.23647	12.25878
Igoor	M A YASHODHA	616	Manually	109/1	0.39	0.27	Orange,,Lime ,Guava and Other	100	11	Surface	Rainfed/ Well	0	0.27	Private Land	75.25896	12.14785
Igoor	GOWRAMMA	617	Manually	109/2	0.70	0.49	Orange,,Lime ,Guava and Other	100	19	Surface	Rainfed/ Well	0	0.49	Private Land	74.83768	12.03975
Igoor	M L AKKAMMA	618	Manually	111/2P1	1.13	0.79	Orange,,Lime ,Guava and Other	100	32	Surface	Rainfed/ Well	0	0.79	Private Land	74.83768	12.03975
Igoor	D M Nagendra	619	Manually	111/1,122,	0.79	0.55	Orange,,Lime ,Guava and Other	100	22	Surface	Rainfed/ Well	0	0.55	Private Land	75.87964	12.36547
Igoor	DD BELLIYAPPA	620	Manually	143/3	1.62	1.13	Orange,,Lime ,Guava and Other	100	45	Surface	Rainfed/ Well	0	1.13	Private Land	75.87964	12.36547
Igoor	Nagendra	621	Manually	115/1	1.11	0.77	Orange,,Lime ,Guava and Other	100	31	Surface	Rainfed/ Well	0	0.77	Private Land	75.23647	12.25878
Igoor	KUSUBUKU S R RANJAN SOMAYYA	622	Manually	117,	0.17	0.12	Orange,,Lime ,Guava and Other	100	5	Surface	Rainfed/ Well	0	0.12	Private Land	75.25896	12.14785
Igoor	PUTTACHARI	623	Manually	118	0.40	0.28	Orange,,Lime ,Guava and Other	100	11	Surface	Rainfed/ Well	0	0.28	Private Land	74.83768	12.03975
Igoor	H B BASAVARAJU	624	Manually	121,128/4	0.36	0.26	Orange,,Lime ,Guava and Other	100	10	Surface	Rainfed/ Well	0	0.26	Private Land	75.87964	12.36547
Igoor	MEDAPPA	626	Manually	124/1	0.59	0.41	Orange,,Lime ,Guava and Other	100	17	Surface	Rainfed/ Well	0	0.41	Private Land	75.25896	12.14785
Igoor	K U MEDAPPA	627	Manually	124/2,125,126,128/22,123,122	1.21	0.85	Orange,,Lime ,Guava and Other	100	34	Surface	Rainfed/ Well	0	0.85	Private Land	74.83768	12.03975
Igoor	KODENDARA VEM MADAPPA	628	Manually	128/9	0.22	0.16	Orange,,Lime ,Guava and Other	100	6	Surface	Rainfed/ Well	0	0.16	Private Land	75.84563	12.35479
Igoor	S N YOGESH	629	Manually	128/3,128/23P,128/24	2.12	1.48	Orange,,Lime ,Guava and Other	100	59	Surface	Rainfed/ Well	0	1.48	Private Land	74.83768	12.03975
Igoor	S N NANDHISH	630	Manually	128/12,128/13	2.02	1.42	Orange,,Lime ,Guava and Other	100	57	Surface	Rainfed/ Well	0	1.42	Private Land	75.87964	12.36547
Igoor	M A AYYANNA	631	Manually		0.67	0.47	Orange,,Lime ,Guava and Other	100	19	Surface	Rainfed/ Well	0	0.47	Private Land	75.23647	12.25878
Igoor	B T DHARMAKUMAR	632	Manually	128/*/16P1	3.40	2.38	Orange,,Lime ,Guava and Other	100	95	Surface	Rainfed/ Well	0	2.38	Private Land	75.25896	12.14785

Village Name	Farmer Name:	Farmer Code	Rate Type (Manually/ Machinery)	Survey No:	Total Area (Ha.)	Proposed Area (Ha.)	Activity/Model/Plant/Crop Name :	Number of Plants Per Ha	No. of plants	Method of Irrigation (Drip/Ring/Surface)	Source of Irrigation (Canal/Rainfed/ Well)	Area as per Type Of Land (Ha.)		Ownership of Land (Community Land/ Private Land/Other Land)	Latitude (Deg-Min-Sec)	Longitude (Deg-Min-Sec)
												Waste Land	Cultivable			
Igoor	K K AYYAPPA	633	Manually	128/*16P2	2.27	1.59	Orange,,Lime ,Guava and Other	100	63	Surface	Rainfed/ Well	0	1.59	Private Land	74.83768	12.03975
Igoor	NAGENDRA	634	Manually	128/14,128/15,128, 27	1.07	0.75	Orange,,Lime ,Guava and Other	100	30	Surface	Rainfed/ Well	0	0.75	Private Land	75.87964	12.36547
Igoor	D M NAGENDRA	635	Manually	129,130,	0.91	0.64	Orange,,Lime ,Guava and Other	100	26	Surface	Rainfed/ Well	0	0.64	Private Land	75.87964	12.36547
Igoor	D D BELLIPPA	636	Manually	135/1,135/5,137/1,	0.06	0.04	Orange,,Lime ,Guava and Other	100	2	Surface	Rainfed/ Well	0	0.04	Private Land	75.23647	12.25878
Igoor	P M SOMAYYA	637	Manually	135/3	0.63	0.44	Orange,,Lime ,Guava and Other	100	18	Surface	Rainfed/ Well	0	0.44	Private Land	75.25896	12.14785
Igoor	NAGAVENI	638	Manually	135/2	1.38	0.96	Orange,,Lime ,Guava and Other	100	39	Surface	Rainfed/ Well	0	0.96	Private Land	74.83768	12.03975
Igoor	SMT V P KOUSALYA	639	Manually	135/6,137/3	2.29	1.60	Orange,,Lime ,Guava and Other	100	64	Surface	Rainfed/ Well	0	1.60	Private Land	75.87964	12.36547
Nerale	T N Sukumaran	640	Manually	3/9,4/2,5/1,5/2,6// 1,7,2,3,10,7	8.60	6.02	Orange,,Lime ,Guava and Other	100	241	Surface	Rainfed/ Well	0	6.02	Private Land	75.23647	12.25878
Nerale	Thangamma	641	Manually	10/23 10/30	2.83	1.98	Orange,,Lime ,Guava and Other	100	79	Surface	Rainfed/ Well	0	1.98	Private Land	75.25896	12.14785
Nerale	P V Bojamma	642	Manually	.3/1,3/3	1.62	1.13	Orange,,Lime ,Guava and Other	100	45	Surface	Rainfed/ Well	0	1.13	Private Land	74.83768	12.03975
Nerale	K K Somaiah	643	Manually	.3/1,3/3	2.75	1.93	Orange,,Lime ,Guava and Other	100	77	Surface	Rainfed/ Well	0	1.93	Private Land	75.84563	12.35479
Nerale	K K Darmappa	644	Manually	3/2, 3/4, 2/5,2,0,7,1,7,2	2.29	1.60	Orange,,Lime ,Guava and Other	100	64	Surface	Rainfed/ Well	0	1.60	Private Land	74.83768	12.03975
Nerale	B K Manjappa	645	Manually	4/4, 4/3	0.87	0.61	Orange,,Lime ,Guava and Other	100	24	Surface	Rainfed/ Well	0	0.61	Private Land	75.87964	12.36547
Yalaknuru	Y B Chandru	646	Manually	67/2,75/5	2.23	1.56	Orange,,Lime ,Guava and Other	100	62	Surface	Rainfed/ Well	0	1.56	Private Land	75.23647	12.25878
Yalaknuru	Shardha	647	Manually	36/32,36/9	0.81	0.57	Orange,,Lime ,Guava and Other	100	23	Surface	Rainfed/ Well	0	0.57	Private Land	75.25896	12.14785
Yalaknuru	Kalappa T P	648	Manually	37/2	0.61	0.43	Orange,,Lime ,Guava and Other	100	17	Surface	Rainfed/ Well	0	0.43	Private Land	75.87964	12.36547
Yalaknuru	Y C Parmashiva	649	Manually	36/68	0.36	0.26	Orange,,Lime ,Guava and Other	100	10	Surface	Rainfed/ Well	0	0.26	Private Land	75.23647	12.25878
Yalaknuru	Y C Somshekar	650	Manually	67/3	1.13	0.79	Orange,,Lime ,Guava and Other	100	32	Surface	Rainfed/ Well	0	0.79	Private Land	75.25896	12.14785
Yalaknuru	T B Channabasappa	651	Manually	68/1	0.73	0.51	Orange,,Lime ,Guava and Other	100	20	Surface	Rainfed/ Well	0	0.51	Private Land	74.83768	12.03975
Yalaknuru	Basappa	652	Manually	68/5p2 , 68/5p4	1.12	0.78	Orange,,Lime ,Guava and Other	100	31	Surface	Rainfed/ Well	0	0.78	Private Land	75.87964	12.36547
Yalaknuru	Basappa	653	Manually		1.42	0.99	Orange,,Lime ,Guava and Other	100	40	Surface	Rainfed/ Well	0	0.99	Private Land	75.23647	12.25878
Yalaknuru	K S Manjunath	654	Manually	68/6 36/15	1.54	1.08	Orange,,Lime ,Guava and Other	100	43	Surface	Rainfed/ Well	0	1.08	Private Land	75.25896	12.14785
Yalaknuru	Shivanna S D	655	Manually	70	1.01	0.71	Orange,,Lime ,Guava and Other	100	28	Surface	Rainfed/ Well	0	0.71	Private Land	74.83768	12.03975
Yalaknuru	Prema	656	Manually	36/31 74/6	0.49	0.34	Orange,,Lime ,Guava and Other	100	14	Surface	Rainfed/ Well	0	0.34	Private Land	74.83768	12.03975
Yalaknuru	Yashoda	657	Manually	71	0.78	0.54	Orange,,Lime ,Guava and Other	100	22	Surface	Rainfed/ Well	0	0.54	Private Land	75.87964	12.36547
Yalaknuru	G S Thushar	658	Manually	36/10	0.59	0.41	Orange,,Lime ,Guava and Other	100	16	Surface	Rainfed/ Well	0	0.41	Private Land	75.23647	12.25878
Yalaknuru	J T Prema	659	Manually	36/8	0.81	0.57	Orange,,Lime ,Guava and Other	100	23	Surface	Rainfed/ Well	0	0.57	Private Land	75.25896	12.14785
Yalaknuru	Y A Channabasappa	660	Manually	36/4p1, 36/8, 56/2	1.74	1.22	Orange,,Lime ,Guava and Other	100	49	Surface	Rainfed/ Well	0	1.22	Private Land	74.83768	12.03975
Yalaknuru	Y K Shivanna	661	Manually	36/8	1.52	1.06	Orange,,Lime ,Guava and Other	100	43	Surface	Rainfed/ Well	0	1.06	Private Land	75.25896	12.14785
Yalaknuru	Thopegowdru	662	Manually	.22/1	0.65	0.45	Orange,,Lime ,Guava and Other	100	18	Surface	Rainfed/ Well	0	0.45	Private Land	74.83768	12.03975
Yalaknuru	T N Channamallappa	663	Manually	36/22	0.36	0.26	Orange,,Lime ,Guava and Other	100	10	Surface	Rainfed/ Well	0	0.26	Private Land	74.83768	12.03975
Yalaknuru	Madiyappa Poovaiah	664	Manually	36/19	0.98	0.69	Orange,,Lime ,Guava and Other	100	28	Surface	Rainfed/ Well	0	0.69	Private Land	75.87964	12.36547
Yalaknuru	Boopaiah	665	Manually	36/21	0.40	0.28	Orange,,Lime ,Guava and Other	100	11	Surface	Rainfed/ Well	0	0.28	Private Land	75.23647	12.25878
Yalaknuru	Manjunath	666	Manually	68/16 ,36/15	1.48	1.04	Orange,,Lime ,Guava and Other	100	41	Surface	Rainfed/ Well	0	1.04	Private Land	75.25896	12.14785
Yalaknuru	Mahadevamma	667	Manually	38,41,56/3	0.45	0.31	Orange,,Lime ,Guava and Other	100	13	Surface	Rainfed/ Well	0	0.31	Private Land	75.14289	12.14785
Yalaknuru	Mahadevamma	668	Manually		0.14	0.10	Orange,,Lime ,Guava and Other	100	4	Surface	Rainfed/ Well	0	0.10	Private Land	75.15986	12.03975
Yalaknuru	P M Lingappa	669	Manually	13	1.46	1.02	Orange,,Lime ,Guava and Other	100	41	Surface	Rainfed/ Well	0	1.02	Private Land	75.28307	12.039746
Yalaknuru	Mahadevappa	670	Manually	36/58	0.81	0.57	Orange,,Lime ,Guava and Other	100	23	Surface	Rainfed/ Well	0	0.57	Private Land	75.12592	12.039747
Yalaknuru	S D Shivanna	671	Manually	70	1.04	0.73	Orange,,Lime ,Guava and Other	100	29	Surface	Rainfed/ Well	0	0.73	Private Land	75.14289	12.039747
Yalaknuru	T N Basappa	672	Manually	36/13	0.96	0.67	Orange,,Lime ,Guava and Other	100	27	Surface	Rainfed/ Well	0	0.67	Private Land	75.15986	12.039748
Yalaknuru	Puttamma	673	Manually	36/8	1.13	0.79	Orange,,Lime ,Guava and Other	100	32	Surface	Rainfed/ Well	0	0.79	Private Land	75.28307	12.039748
Yalaknuru	Shivanna	674	Manually	36/8	1.11	0.78	Orange,,Lime ,Guava and Other	100	31	Surface	Rainfed/ Well	0	0.78	Private Land	75.15986	12.039749
Yalaknuru	I T Prema	675	Manually	36/8	0.81	0.57	Orange,,Lime ,Guava and Other	100	23	Surface	Rainfed/ Well	0	0.57	Private Land	75.28307	12.039749
Yalaknuru	Ravishankar	676	Manually	.8/1	2.00	1.40	Orange,,Lime ,Guava and Other	100	56	Surface	Rainfed/ Well	0	1.40	Private Land	75.24653	12.039750
Yalaknuru	Somshekar Y C	677	Manually	67/3	1.07	0.75	Orange,,Lime ,Guava and Other	100	30	Surface	Rainfed/ Well	0	0.75	Private Land	75.25741	12.039750
Yalaknuru	Basappa Y H	678	Manually	68/5p4,36/14	1.04	0.73	Orange,,Lime ,Guava and Other	100	29	Surface	Rainfed/ Well	0	0.73	Private Land	75.26830	12.039751
Yalaknuru	Basappa Y H	679	Manually		0.36	0.26	Orange,,Lime ,Guava and Other	100	10	Surface	Rainfed/ Well	0	0.26	Private Land	75.27919	12.039751
Yalaknuru	Paramashiva	680	Manually	36/68	0.36	0.26	Orange,,Lime ,Guava and Other	100	10	Surface	Rainfed/ Well	0	0.26	Private Land	75.29008	12.039752
Yalaknuru	Lingappa P M	681	Manually	.12/4	0.40	0.28	Orange,,Lime ,Guava and Other	100	11	Surface	Rainfed/ Well	0	0.28	Private Land	75.29008	12.039752
Yalaknuru	Divakar AM	682	Manually	.12/4	0.69	0.48	Orange,,Lime ,Guava and Other	100	19	Surface	Rainfed/ Well	0	0.48	Private Land	75.29008	12.039753
Yalaknuru	Deelipu D S	683	Manually	.19/1,2	1.89	1.33	Orange,,Lime ,Guava and Other	100	53	Surface	Rainfed/ Well	0	1.33	Private Land	75.32274	12.039753
Yalaknuru	Deelipu D S	684	Manually	.60,61,58,71,50/3,5	3.32	2.32	Orange,,Lime ,Guava and Other	100	93	Surface	Rainfed/ Well	0	2.32	Private Land	75.33363	12.039754
Yalaknuru	Beerevevara Sammita Bomachina	685	Manually	66	2.16	1.51	Orange,,Lime ,Guava and Other	100	60	Surface	Rainfed/ Well	0	1.51	Private Land	75.34452	12.039754

Village Name	Farmer Name:	Farmer Code	Rate Type (Manually/ Machinery)	Survey No:	Total Area (Ha.)	Proposed Area (Ha.)	Activity/Model/Plant/Crop Name :	Number of Plants Per Ha	No. of plants	Method of Irrigation (Drip/Ring/Surface)	Source of Irrigation (Canal/Rainfed/ Well)	Area as per Type Of Land (Ha.)		Ownership of Land (Community Land/ Private Land/Other Land)	Latitude (Deg-Min-Sec)	Longitude (Deg-Min-Sec)
												Waste Land	Cultivable			
Yalaknuru	Ganesh	686	Manually	50/9,29	0.29	0.20	Orange,,Lime ,Guava and Other	100	8	Surface	Rainfed/ Well	0	0.20	Private Land	75.35541	'12.039755
Yalaknuru	Ganesh	687	Manually		0.98	0.69	Orange,,Lime ,Guava and Other	100	28	Surface	Rainfed/ Well	0	0.69	Private Land	75.36629	12.039755
Yalaknuru	Charankumar	688	Manually	36/19 36/12	0.77	0.54	Orange,,Lime ,Guava and Other	100	22	Surface	Rainfed/ Well	0	0.54	Private Land	75.37718	'12.039756
Yalaknuru	Roonipinto	689	Manually	36/57p2	1.21	0.85	Orange,,Lime ,Guava and Other	100	34	Surface	Rainfed/ Well	0	0.85	Private Land	75.38807	12.039756
Yalaknuru	Thamaiah T M	690	Manually	12/3P1,23/4	0.54	0.38	Orange,,Lime ,Guava and Other	100	15	Surface	Rainfed/ Well	0	0.38	Private Land	75.25741	'12.039757
Yalaknuru	Thamaiah T M	691	Manually		0.36	0.25	Orange,,Lime ,Guava and Other	100	10	Surface	Rainfed/ Well	0	0.25	Private Land	75.26830	12.039757
Yalaknuru	Y C Shivananda	692	Manually	36/24	0.31	0.22	Orange,,Lime ,Guava and Other	100	9	Surface	Rainfed/ Well	0	0.22	Private Land	75.27919	'12.039758
Yalaknuru	Y K Nataraju	693	Manually	5, 16,17	0.20	0.14	Orange,,Lime ,Guava and Other	100	6	Surface	Rainfed/ Well	0	0.14	Private Land	75.29008	12.039758
Yalaknuru	Y K Nataraju	694	Manually		0.81	0.57	Orange,,Lime ,Guava and Other	100	23	Surface	Rainfed/ Well	0	0.57	Private Land	75.29008	'12.039759
Yalaknuru	Renuka	695	Manually	36/39a 68/1	1.85	1.29	Orange,,Lime ,Guava and Other	100	52	Surface	Rainfed/ Well	0	1.29	Private Land	75.29008	'12.039759
Yalaknuru	Paramashiva	696	Manually	35/2	1.06	0.75	Orange,,Lime ,Guava and Other	100	30	Surface	Rainfed/ Well	0	0.75	Private Land	75.32274	'12.039760
Yalaknuru	Parvathamma	697	Manually	32	1.62	1.13	Orange,,Lime ,Guava and Other	100	45	Surface	Rainfed/ Well	0	1.13	Private Land	75.33363	12.039760
Yalaknuru	T N Basappa	698	Manually	74/1, 71/2 36/20 36/63a	1.30	0.91	Orange,,Lime ,Guava and Other	100	36	Surface	Rainfed/ Well	0	0.91	Private Land	75.34452	'12.039761
ATTURU NALLUR	LEELA BOPANNA	699	Manually	11/*6	3.1	2.17	Orange,,Lime ,Guava and Other	100	87	Surface	Rainfed/ Well	0	2.17	Private Land	75.35541	12.039761
ATTURU NALLUR	K.N.CHANDRAVATHI	700	Manually		0.39	0.27	Orange,,Lime ,Guava and Other	100	11	Surface	Rainfed/ Well	0	0.27	Private Land	75.36629	'12.039762
ATTURU NALLUR	K.S.ANUSHA SHRINIVA	701	Manually	11/*6	1.6	1.12	Orange,,Lime ,Guava and Other	100	45	Surface	Rainfed/ Well	0	1.12	Private Land	75.37718	12.039762
ATTURU NALLUR	K.B.CHANDRAVATHI	702	Manually	11/*5	2	1.40	Orange,,Lime ,Guava and Other	100	56	Surface	Rainfed/ Well	0	1.40	Private Land	75.38807	'12.039763
ATTURU NALLUR	ARJUN CHOKKALIGAM	703	Manually	26, 27	7	4.90	Orange,,Lime ,Guava and Other	100	196	Surface	Rainfed/ Well	0	4.90	Private Land	75.25741	12.039763
ATTURU NALLUR	RAMANATHAN	704	Manually	21, 22/2, 23, 25,	6.62	4.63	Orange,,Lime ,Guava and Other	100	185	Surface	Rainfed/ Well	0	4.63	Private Land	75.26830	'12.039764
ATTURU NALLUR	M.N.KAMAVVA	705	Manually	253/14, 253/15, 253/22	1.2	0.84	Orange,,Lime ,Guava and Other	100	34	Surface	Rainfed/ Well	0	0.84	Private Land	75.27919	12.039764
ATTURU NALLUR	HARISH.M.N	706	Manually	253/39, 253/7AP1	4	2.80	Orange,,Lime ,Guava and Other	100	112	Surface	Rainfed/ Well	0	2.80	Private Land	75.29008	'12.039765
ATTURU NALLUR	P.D.UDAY KUMAR	707	Manually	210/1, 210/2, 193/2	0.4	0.28	Orange,,Lime ,Guava and Other	100	11	Surface	Rainfed/ Well	0	0.28	Private Land	75.29008	12.039765
ATTURU NALLUR	GANGAMMA PONNACH	708	Manually	164/1A, 63/4	2.4	1.68	Orange,,Lime ,Guava and Other	100	67	Surface	Rainfed/ Well	0	1.68	Private Land	75.29008	'12.039766
ATTURU NALLUR	LEELAKANTHA.K.P	709	Manually	63/1A, 63/1B, 63/1C, 63/6B	3.5	2.45	Orange,,Lime ,Guava and Other	100	98	Surface	Rainfed/ Well	0	2.45	Private Land	75.32274	'12.039766
ATTURU NALLUR	YAMUNA.H.R	710	Manually	109/*1	0.29	0.20	Orange,,Lime ,Guava and Other	100	8	Surface	Rainfed/ Well	0	0.20	Private Land	75.33363	'12.039767
ATTURU NALLUR	SHYAMALA BHAT	711	Manually	225/4, 225/17	4	2.80	Orange,,Lime ,Guava and Other	100	112	Surface	Rainfed/ Well	0	2.80	Private Land	75.25741	12.039767
ATTURU NALLUR	N.K.NAVEEN KARUMB	712	Manually	246/3, 124/2, 126/2	2.04	1.43	Orange,,Lime ,Guava and Other	100	57	Surface	Rainfed/ Well	0	1.43	Private Land	75.26830	'12.039768
ATTURU NALLUR	LEELANANDA	713	Manually	249, 246, 245, 240/2	4	2.80	Orange,,Lime ,Guava and Other	100	112	Surface	Rainfed/ Well	0	2.80	Private Land	75.27919	12.039768
ATTURU NALLUR	D.R.CHANDRAHASA RA	714	Manually	189/6, 189/9, 188/3	2.42	1.69	Orange,,Lime ,Guava and Other	100	68	Surface	Rainfed/ Well	0	1.69	Private Land	75.29008	'12.039769
ATTURU NALLUR	KARYAPPA.K.M	715	Manually	17/*1	6.1	4.27	Orange,,Lime ,Guava and Other	100	171	Surface	Rainfed/ Well	0	4.27	Private Land	75.29008	12.039769
ATTURU NALLUR	MUSTHAPA	716	Manually	4/*4	0.13	0.09	Orange,,Lime ,Guava and Other	100	4	Surface	Rainfed/ Well	0	0.09	Private Land	75.29008	'12.039770
ATTURU NALLUR	K.C.DEVAIAH	717	Manually	17/*2	8.1	5.67	Orange,,Lime ,Guava and Other	100	227	Surface	Rainfed/ Well	0	5.67	Private Land	75.29008	12.039770
ATTURU NALLUR	ARATHI KARIAPPA	718	Manually	18/*1	6.1	4.27	Orange,,Lime ,Guava and Other	100	171	Surface	Rainfed/ Well	0	4.27	Private Land	75.29008	'12.039771
ATTURU NALLUR	K.M.PONNAPPA	719	Manually	243/4, 243/5	4.4	3.08	Orange,,Lime ,Guava and Other	100	123	Surface	Rainfed/ Well	0	3.08	Private Land	75.29008	12.039771
ATTURU NALLUR	K.W.VISHVANATHA	720	Manually	69/2, 69/6, 69/4, 69/7, 70/2, 70/2	1.1	0.77	Orange,,Lime ,Guava and Other	100	31	Surface	Rainfed/ Well	0	0.77	Private Land	75.32274	'12.039772
ATTURU NALLUR	K.G.ACHAI AH	721	Manually	30/1P3	4.1	2.87	Orange,,Lime ,Guava and Other	100	115	Surface	Rainfed/ Well	0	2.87	Private Land	75.33363	12.039772
ATTURU NALLUR	K.G.APPAIAH	722	Manually	30/1P2	3.1	2.17	Orange,,Lime ,Guava and Other	100	87	Surface	Rainfed/ Well	0	2.17	Private Land	75.33364	12.039773
ATTURU NALLUR	H.M.SOMAI AH	723	Manually	217/23	1.3	0.91	Orange,,Lime ,Guava and Other	100	36	Surface	Rainfed/ Well	0	0.91	Private Land	75.33365	12.039774
ATTURU NALLUR	T.K.AMMANNI	724	Manually	109/99	0.1	0.07	Orange,,Lime ,Guava and Other	100	3	Surface	Rainfed/ Well	0	0.07	Private Land	75.33366	12.039775
ATTURU NALLUR	SUBBAIAH	725	Manually	129/2, 131/2, 129/6	8	5.60	Orange,,Lime ,Guava and Other	100	224	Surface	Rainfed/ Well	0	5.60	Private Land	75.33367	12.039776
ATTURU NALLUR	SUKUMAR SUBBAIAH	726	Manually	129/3, 129/4, 129/5	2.02	1.41	Orange,,Lime ,Guava and Other	100	57	Surface	Rainfed/ Well	0	1.41	Private Land	75.33368	12.039777
ATTURU NALLUR	K.M.MHAMMAD ALI	727	Manually	59/45, 59/44	1.9	1.33	Orange,,Lime ,Guava and Other	100	53	Surface	Rainfed/ Well	0	1.33	Private Land	75.33369	12.039778
ATTURU NALLUR	K.M.MEENAKSHI	728	Manually	91/*1	1.75	1.23	Orange,,Lime ,Guava and Other	100	49	Surface	Rainfed/ Well	0	1.23	Private Land	75.33370	12.039779
ATTURU NALLUR	SHYAMALA PAI	729	Manually	180/1, 101	3.2	2.24	Orange,,Lime ,Guava and Other	100	90	Surface	Rainfed/ Well	0	2.24	Private Land	75.33371	12.039780
ATTURU NALLUR	DIYA KARIAPPA	730	Manually	32, 33, 158/7	1.4	0.98	Orange,,Lime ,Guava and Other	100	39	Surface	Rainfed/ Well	0	0.98	Private Land	75.33372	12.039781
ATTURU NALLUR	SUBHASH CHANDRA P	731	Manually	156, 101	4.26	2.98	Orange,,Lime ,Guava and Other	100	119	Surface	Rainfed/ Well	0	2.98	Private Land	75.33373	12.039782
ATTURU NALLUR	T.R.SOMANATHA	732	Manually	140/2C	6.14	4.30	Orange,,Lime ,Guava and Other	100	172	Surface	Rainfed/ Well	0	4.30	Private Land	75.33374	12.039783
ATTURU NALLUR	D.G.MANJUNATHA RAJ	733	Manually	189/4, 189/8, 180/2, 08, 08/2	1.1	0.77	Orange,,Lime ,Guava and Other	100	31	Surface	Rainfed/ Well	0	0.77	Private Land	75.33375	12.039784
ATTURU NALLUR	RANI.P.X	734	Manually	212/3, 214/1	2	1.40	Orange,,Lime ,Guava and Other	100	56	Surface	Rainfed/ Well	0	1.40	Private Land	75.33376	12.039785
ATTURU NALLUR	K.G.PREMANATH	735	Manually	30/*1	3.4	2.38	Orange,,Lime ,Guava and Other	100	95	Surface	Rainfed/ Well	0	2.38	Private Land	75.33377	12.039786
ATTURU NALLUR	PURJANA	736	Manually	55/A	7	4.90	Orange,,Lime ,Guava and Other	100	196	Surface	Rainfed/ Well	0	4.90	Private Land	75.33378	12.039787
ATTURU NALLUR	NADIRA.P.P	737	Manually	62/1P2, 62/P2, 61	6.2	4.34	Orange,,Lime ,Guava and Other	100	174	Surface	Rainfed/ Well	0	4.34	Private Land	75.33379	12.039788
ATTURU NALLUR	KUNJABI	738	Manually	62/1, 63/3	3.5	2.45	Orange,,Lime ,Guava and Other	100	98	Surface	Rainfed/ Well	0	2.45	Private Land	75.33380	12.039789

Village Name	Farmer Name:	Farmer Code	Rate Type (Manually/ Machinery)	Survey No:	Total Area (Ha.)	Proposed Area (Ha.)	Activity/Model/Plant/Crop Name :	Number of Plants Per Ha	No. of plants	Method of Irrigation (Drip/Ring/Surface)	Source of Irrigation (Canal/Rainfed/ Well)	Area as per Type Of Land (Ha.)		Ownership of Land (Community Land/ Private Land/Other Land)	Latitude (Deg-Min-Sec)	Longitude (Deg-Min-Sec)
												Waste Land	Cultivable			
ATTURU NALLUR	M.M.BIDDAPPA	739	Manually	53/17, 53/7	3.2	2.24	Orange,,Lime ,Guava and Other	100	90	Surface	Rainfed/ Well	0	2.24	Private Land	75.33381	12.039790
ATTURU NALLUR	M.M.POOVAMMA	740	Manually	53/21	4	2.80	Orange,,Lime ,Guava and Other	100	112	Surface	Rainfed/ Well	0	2.80	Private Land	75.33382	12.039791
ATTURU NALLUR	SOMANATHA	741	Manually	83/2, 116/25	0.3	0.21	Orange,,Lime ,Guava and Other	100	8	Surface	Rainfed/ Well	0	0.21	Private Land	75.33383	12.039792
ATTURU NALLUR	SHWETHA	742	Manually	2/3P1	0.9	0.63	Orange,,Lime ,Guava and Other	100	25	Surface	Rainfed/ Well	0	0.63	Private Land	75.33384	12.039793
ATTURU NALLUR	O.S.RATHI MEENAKSH	743	Manually	24/2, 246, 245/3, 62, 225/4	0.2	0.14	Orange,,Lime ,Guava and Other	100	6	Surface	Rainfed/ Well	0	0.14	Private Land	75.33385	12.039794
ATTURU NALLUR	VAVISA.C.A	744	Manually	253/31A, 253/15	1.6	1.12	Orange,,Lime ,Guava and Other	100	45	Surface	Rainfed/ Well	0	1.12	Private Land	75.33386	12.039795
ATTURU NALLUR	P.S.PRABHAKAR	745	Manually	217, 217/4P3, 217/24	0.5	0.35	Orange,,Lime ,Guava and Other	100	14	Surface	Rainfed/ Well	0	0.35	Private Land	75.33387	12.039796
ATTURU NALLUR	Dr. SHASHIKANTH RAI	746	Manually	178/2, 174/1P, 173	1.2	0.84	Orange,,Lime ,Guava and Other	100	34	Surface	Rainfed/ Well	0	0.84	Private Land	75.33388	12.039797
ATTURU NALLUR	M.M.THAMMAIAH	747	Manually	15/3, 53/9	2.6	1.82	Orange,,Lime ,Guava and Other	100	73	Surface	Rainfed/ Well	0	1.82	Private Land	75.33389	12.039798
ATTURU NALLUR	P.S.SHAMBHU	748	Manually	217/12P, 217/10	0.45	0.32	Orange,,Lime ,Guava and Other	100	13	Surface	Rainfed/ Well	0	0.32	Private Land	75.33390	12.039799
ATTURU NALLUR	SHASHI MONNAPPA	749	Manually	250/2, 250/4, 252/5	4.2	2.94	Orange,,Lime ,Guava and Other	100	118	Surface	Rainfed/ Well	0	2.94	Private Land	75.33391	12.039800
ATTURU NALLUR	K.M.MACHAIAH	750	Manually	253/22, 251/6	2.2	1.54	Orange,,Lime ,Guava and Other	100	62	Surface	Rainfed/ Well	0	1.54	Private Land	75.33392	12.039801
ATTURU NALLUR	BIDDAPPA.D.C	751	Manually	253/36	8.3	5.81	Orange,,Lime ,Guava and Other	100	232	Surface	Rainfed/ Well	0	5.81	Private Land	75.33393	12.039802
ATTURU NALLUR	A.A.CHANGAPPA	752	Manually	253/1, 253/25, 250/2, 251/8	2	1.40	Orange,,Lime ,Guava and Other	100	56	Surface	Rainfed/ Well	0	1.40	Private Land	75.33394	12.039803
ATTURU NALLUR	K.A.THIMMAIAH	753	Manually	225/6	3.2	2.24	Orange,,Lime ,Guava and Other	100	90	Surface	Rainfed/ Well	0	2.24	Private Land	75.33395	12.039804
ATTURU NALLUR	H.K.SHIVANNA	754	Manually	217/3	1.3	0.91	Orange,,Lime ,Guava and Other	100	36	Surface	Rainfed/ Well	0	0.91	Private Land	75.33396	12.039805
ATTURU NALLUR	K.A.DEVAIAH	755	Manually	250/7, 250/6, 251/5, 251/10	6.2	4.34	Orange,,Lime ,Guava and Other	100	174	Surface	Rainfed/ Well	0	4.34	Private Land	75.33397	12.039806
ATTURU NALLUR	ADITH KUMAR BHAND	756	Manually	72/2P2	21.2	14.84	Orange,,Lime ,Guava and Other	100	594	Surface	Rainfed/ Well	0	14.84	Private Land	75.33398	12.039807
ATTURU NALLUR	K.V.KUMARESH	757	Manually	69/4, 69/10, 69/7, 20/26P2, 15/37, 5/0	6	4.20	Orange,,Lime ,Guava and Other	100	168	Surface	Rainfed/ Well	0	4.20	Private Land	75.33399	12.039808
ATTURU NALLUR	M.B.RAGHU	758	Manually	252/6, 252/26	1.6	1.12	Orange,,Lime ,Guava and Other	100	45	Surface	Rainfed/ Well	0	1.12	Private Land	75.33400	12.039809
ATTURU NALLUR	NANJAPPA.N.C	759	Manually	83/1, 91/1, 84	2.34	1.64	Orange,,Lime ,Guava and Other	100	66	Surface	Rainfed/ Well	0	1.64	Private Land	75.33401	12.039810
ATTURU NALLUR	SAVITHRI.B. RAI	760	Manually	188/7, 189/11, 180/5, 180/2	1.3	0.91	Orange,,Lime ,Guava and Other	100	36	Surface	Rainfed/ Well	0	0.91	Private Land	75.33402	12.039811
ATTURU NALLUR	A.P.HYARI	761	Manually	206/4, 207/2	2	1.40	Orange,,Lime ,Guava and Other	100	56	Surface	Rainfed/ Well	0	1.40	Private Land	75.33403	12.039812
ATTURU NALLUR	KANTHU KAVERAPPA	762	Manually	253/16	1.3	0.91	Orange,,Lime ,Guava and Other	100	36	Surface	Rainfed/ Well	0	0.91	Private Land	75.33404	12.039813
ATTURU NALLUR	M.K.KAVERAPPA	763	Manually	253/8	4	2.80	Orange,,Lime ,Guava and Other	100	112	Surface	Rainfed/ Well	0	2.80	Private Land	75.33405	12.039814
ATTURU NALLUR	D.KRISHNOJI RAO	764	Manually	209/1, 209/4	2	1.40	Orange,,Lime ,Guava and Other	100	56	Surface	Rainfed/ Well	0	1.40	Private Land	75.33406	12.039815
ATTURU NALLUR	M.M.DEVAIAH	765	Manually	190/3P2, 192/3	0.3	0.21	Orange,,Lime ,Guava and Other	100	8	Surface	Rainfed/ Well	0	0.21	Private Land	75.33407	12.039816
ATTURU NALLUR	M.B.MONNAPPA	766	Manually	253/34	3.3	2.31	Orange,,Lime ,Guava and Other	100	92	Surface	Rainfed/ Well	0	2.31	Private Land	75.33408	12.039817
ATTURU NALLUR	G.P.ROHITH	767	Manually	39/1P3, 43, 42	8.3	5.81	Orange,,Lime ,Guava and Other	100	232	Surface	Rainfed/ Well	0	5.81	Private Land	75.33409	12.039818
ATTURU NALLUR	OMANA RODRIGUS	768	Manually	99/*4	0.7	0.49	Orange,,Lime ,Guava and Other	100	20	Surface	Rainfed/ Well	0	0.49	Private Land	75.33410	12.039819
ATTURU NALLUR	A.S.ANANDA	769	Manually	207/3, 208/6, 207/4, 207/1	1.8	1.26	Orange,,Lime ,Guava and Other	100	50	Surface	Rainfed/ Well	0	1.26	Private Land	75.33411	12.039820
ATTURU NALLUR	D.S.KAMALAKSHI	770	Manually	206/5A	1.3	0.91	Orange,,Lime ,Guava and Other	100	36	Surface	Rainfed/ Well	0	0.91	Private Land	75.33412	12.039821
ATTURU NALLUR	A.S.VASUDEVA	771	Manually	207/3, 208/2,	2.6	1.82	Orange,,Lime ,Guava and Other	100	73	Surface	Rainfed/ Well	0	1.82	Private Land	75.33413	12.039822
ATTURU NALLUR	G.G.PRABHAKARA	772	Manually	208/6, 207/4, 207/1, 208/3, 207/4, 207/2, 26/1	0.48	0.34	Orange,,Lime ,Guava and Other	100	13	Surface	Rainfed/ Well	0	0.34	Private Land	75.33414	12.039823
ATTURU NALLUR	P.M.GANAPATHI	773	Manually	253/2, 253/35	3.1	2.17	Orange,,Lime ,Guava and Other	100	87	Surface	Rainfed/ Well	0	2.17	Private Land	75.33415	12.039824
ATTURU NALLUR	P.M.KARYAPPA	774	Manually	253/21P1, 129/7	3.4	2.38	Orange,,Lime ,Guava and Other	100	95	Surface	Rainfed/ Well	0	2.38	Private Land	75.33416	12.039825
ATTURU NALLUR	P.K.MUTTANNA	775	Manually	253/4, 253/24	1.6	1.12	Orange,,Lime ,Guava and Other	100	45	Surface	Rainfed/ Well	0	1.12	Private Land	75.33417	12.039826
ATTURU NALLUR	FHAYAZ MOOSAKUTTI	776	Manually	55	20	14.00	Orange,,Lime ,Guava and Other	100	560	Surface	Rainfed/ Well	0	14.00	Private Land	75.33418	12.039827
ATTURU NALLUR	K.D.RAMAIAH	777	Manually	179/4, 186	8	5.60	Orange,,Lime ,Guava and Other	100	224	Surface	Rainfed/ Well	0	5.60	Private Land	75.33419	12.039828
ATTURU NALLUR	K.K.RAGHU KUMAR	778	Manually	83/*1	2.6	1.82	Orange,,Lime ,Guava and Other	100	73	Surface	Rainfed/ Well	0	1.82	Private Land	75.33420	12.039829
ATTURU NALLUR	A.P.BHAGIRATHI	779	Manually	192/2	0.9	0.63	Orange,,Lime ,Guava and Other	100	25	Surface	Rainfed/ Well	0	0.63	Private Land	75.33421	12.039830
ATTURU NALLUR	PALANGAPPA.A.P	780	Manually	208/5, 208/4	1.3	0.91	Orange,,Lime ,Guava and Other	100	36	Surface	Rainfed/ Well	0	0.91	Private Land	75.33422	12.039831
ATTURU NALLUR	ASHALATHA.B.C	781	Manually	217/20	0.77	0.54	Orange,,Lime ,Guava and Other	100	22	Surface	Rainfed/ Well	0	0.54	Private Land	75.33423	12.039832
ATTURU NALLUR	T.R.RAVICHANDRAN	782	Manually	140/4, 140/30	4.2	2.94	Orange,,Lime ,Guava and Other	100	118	Surface	Rainfed/ Well	0	2.94	Private Land	75.33424	12.039833
ATTURU NALLUR	NIRUPAMA PAI	783	Manually	108/2C, 199/2D, 119/1P, 118/2B,	3.4	2.38	Orange,,Lime ,Guava and Other	100	95	Surface	Rainfed/ Well	0	2.38	Private Land	75.33425	12.039834
ATTURU NALLUR	JAGANNATHA SHENAI	784	Manually	112/1, 121/1B,	1.3	0.91	Orange,,Lime ,Guava and Other	100	36	Surface	Rainfed/ Well	0	0.91	Private Land	75.33426	12.039835
ATTURU NALLUR	T.R.ANIL	785	Manually	216/3, 137/1B, 150/5, 150/2P	4.3	3.01	Orange,,Lime ,Guava and Other	100	120	Surface	Rainfed/ Well	0	3.01	Private Land	75.33427	12.039836
ATTURU NALLUR	T.R.RAJENDRA	786	Manually	68/1, 86/2	8.1	5.67	Orange,,Lime ,Guava and Other	100	227	Surface	Rainfed/ Well	0	5.67	Private Land	75.33428	12.039837
ATTURU NALLUR	B.T.PURUSHOTHAMA R	787	Manually	182/2, 188/3, 188/2, 180/7	2	1.40	Orange,,Lime ,Guava and Other	100	56	Surface	Rainfed/ Well	0	1.40	Private Land	75.33429	12.039838
ATTURU NALLUR	H.K.MONNAPPA	788	Manually	214/3	0.7	0.49	Orange,,Lime ,Guava and Other	100	20	Surface	Rainfed/ Well	0	0.49	Private Land	75.33430	12.039839
ATTURU NALLUR	A.P.SOMANNA	789	Manually	207/5	2.1	1.47	Orange,,Lime ,Guava and Other	100	59	Surface	Rainfed/ Well	0	1.47	Private Land	75.33431	12.039840
ATTURU NALLUR	P.S.HARISHA	790	Manually	217/21, 217/19	0.3	0.21	Orange,,Lime ,Guava and Other	100	8	Surface	Rainfed/ Well	0	0.21	Private Land	75.33432	12.039841
ATTURU NALLUR	JAGADISH.P.S	791	Manually	217/8	0.3	0.21	Orange,,Lime ,Guava and Other	100	8	Surface	Rainfed/ Well	0	0.21	Private Land	75.33433	12.039842

Village Name	Farmer Name:	Farmer Code	Rate Type (Manually/ Machinery)	Survey No:	Total Area (Ha.)	Proposed Area (Ha.)	Activity/Model/Plant/Crop Name :	Number of Plants Per Ha	No. of plants	Method of Irrigation (Drip/Ring/Surface)	Source of Irrigation (Canal/Rainfed/ Well)	Area as per Type Of Land (Ha.)		Ownership of Land (Community Land/ Private Land/Other Land)	Latitude (Deg-Min-Sec)	Longitude (Deg-Min-Sec)
												Waste Land	Cultivable			
ATTURU NALLUR	B.M.JALAJA	792	Manually	217/22, 217/4P1, 217/3	1	0.70	Orange,,Lime ,Guava and Other	100	28	Surface	Rainfed/ Well	0	0.70	Private Land	75.33434	12.039843
ATTURU NALLUR	P.P.LEELAVATH	793	Manually	102	1.2	0.84	Orange,,Lime ,Guava and Other	100	34	Surface	Rainfed/ Well	0	0.84	Private Land	75.33435	12.039844
ATTURU NALLUR	SUSHEELA MUTTANNA	794	Manually	243/3	1.8	1.26	Orange,,Lime ,Guava and Other	100	50	Surface	Rainfed/ Well	0	1.26	Private Land	75.33436	12.039845
ATTURU NALLUR	RAGHAVAI AH.A.M	795	Manually	190/6, 190/15	1.2	0.84	Orange,,Lime ,Guava and Other	100	34	Surface	Rainfed/ Well	0	0.84	Private Land	75.33437	12.039846
ATTURU NALLUR	SAVITHRI.LAR	796	Manually	190/2, 190/10	0.3	0.21	Orange,,Lime ,Guava and Other	100	8	Surface	Rainfed/ Well	0	0.21	Private Land	75.33438	12.039847
ATTURU NALLUR	KUSHALAPPA.H.D	797	Manually	249/6, 249/7	0.25	0.18	Orange,,Lime ,Guava and Other	100	7	Surface	Rainfed/ Well	0	0.18	Private Land	75.33439	12.039848
ATTURU NALLUR	VIDYAVATHI.K.S	798	Manually	243/11	3.2	2.24	Orange,,Lime ,Guava and Other	100	90	Surface	Rainfed/ Well	0	2.24	Private Land	75.33440	12.039849
ATTURU NALLUR	SATHISH KUMAR	799	Manually	241/7A	4.1	2.87	Orange,,Lime ,Guava and Other	100	115	Surface	Rainfed/ Well	0	2.87	Private Land	75.33441	12.039850
ATTURU NALLUR	P.K.ANNAIAH	800	Manually	165	1.3	0.91	Orange,,Lime ,Guava and Other	100	36	Surface	Rainfed/ Well	0	0.91	Private Land	75.33442	12.039851
ATTURU NALLUR	K.C.CHANDRASHEKAR	801	Manually	71/A, 63/6A, 63/1A	4.2	2.94	Orange,,Lime ,Guava and Other	100	118	Surface	Rainfed/ Well	0	2.94	Private Land	75.33443	12.039852
ATTURU NALLUR	LALITHA CHANDRASH	802	Manually	106/2, 105/2	4.2	2.94	Orange,,Lime ,Guava and Other	100	118	Surface	Rainfed/ Well	0	2.94	Private Land	75.33444	12.039853
ATTURU NALLUR	H.K.GANESH	803	Manually	217/3	0.7	0.49	Orange,,Lime ,Guava and Other	100	20	Surface	Rainfed/ Well	0	0.49	Private Land	75.33445	12.039854
ATTURU NALLUR	K.G.UTTAIAH	804	Manually	182/2, 181/1, 166, 182/1	7	4.90	Orange,,Lime ,Guava and Other	100	196	Surface	Rainfed/ Well	0	4.90	Private Land	75.33446	12.039855
ATTURU NALLUR	G.G.JAYASHANKAR	805	Manually	37, 54/1, 54/2	6.3	4.41	Orange,,Lime ,Guava and Other	100	176	Surface	Rainfed/ Well	0	4.41	Private Land	75.33447	12.039856
ATTURU NALLUR	T.C.TARUN	806	Manually	253/19	6	4.20	Orange,,Lime ,Guava and Other	100	168	Surface	Rainfed/ Well	0	4.20	Private Land	75.33448	12.039857
ATTURU NALLUR	K.SUJAY	807	Manually	116/1A	6.5	4.55	Orange,,Lime ,Guava and Other	100	182	Surface	Rainfed/ Well	0	4.55	Private Land	75.33449	12.039858
ATTURU NALLUR	K.KANAKARATHNA	808	Manually	119/10P1, 121/1	1.3	0.91	Orange,,Lime ,Guava and Other	100	36	Surface	Rainfed/ Well	0	0.91	Private Land	75.33450	12.039859
ATTURU NALLUR	AJAY KAMATH	809	Manually	109/1	2	1.40	Orange,,Lime ,Guava and Other	100	56	Surface	Rainfed/ Well	0	1.40	Private Land	75.33451	12.039860
ATTURU NALLUR	ANITH KUMAR BHAND	810	Manually	116	2.4	1.68	Orange,,Lime ,Guava and Other	100	67	Surface	Rainfed/ Well	0	1.68	Private Land	75.33452	12.039861
ATTURU NALLUR	K.SATHYALAKSHMI	811	Manually	155, 155, 212/1, 212/2	2	1.40	Orange,,Lime ,Guava and Other	100	56	Surface	Rainfed/ Well	0	1.40	Private Land	75.33453	12.039862
ATTURU NALLUR	D.S.JAYAKUMAR	812	Manually	209/1	0.6	0.42	Orange,,Lime ,Guava and Other	100	17	Surface	Rainfed/ Well	0	0.42	Private Land	75.33454	12.039863
ATTURU NALLUR	ROBURT.C.A	813	Manually	253/15, 253/31A	1	0.70	Orange,,Lime ,Guava and Other	100	28	Surface	Rainfed/ Well	0	0.70	Private Land	75.33455	12.039864
Adagove	MANKU.B.T	814	Manually	25/13, 25/6, 25/10	3	2.10	Orange,,Lime ,Guava and Other	100	84	Surface	Rainfed/ Well	0	2.10	Private Land	75.33456	12.039865
Adagove	ANTHONI JOSEPH	815	Manually	188	0.8	0.56	Orange,,Lime ,Guava and Other	100	22	Surface	Rainfed/ Well	0	0.56	Private Land	75.33457	12.039866
Adagove	M.N.RAVICHANDRA	816	Manually	183/35	0.9	0.63	Orange,,Lime ,Guava and Other	100	25	Surface	Rainfed/ Well	0	0.63	Private Land	75.33458	12.039867
Adagove	BHIMAI AH.D.C	817	Manually	140	1.39	0.97	Orange,,Lime ,Guava and Other	100	39	Surface	Rainfed/ Well	0	0.97	Private Land	75.33459	12.039868
Adagove	D.K.KIRAN	818	Manually	28/1	3.2	2.24	Orange,,Lime ,Guava and Other	100	90	Surface	Rainfed/ Well	0	2.24	Private Land	75.33460	12.039869
Adagove	D.K.SARASWATHI	819	Manually	36/33	4.1	2.87	Orange,,Lime ,Guava and Other	100	115	Surface	Rainfed/ Well	0	2.87	Private Land	75.33461	12.039870
Adagove	C.SUNDARA	820	Manually	82/67	1.2	0.84	Orange,,Lime ,Guava and Other	100	34	Surface	Rainfed/ Well	0	0.84	Private Land	75.33462	12.039871
Adagove	STYANI MOTISS.C.S	821	Manually	82/66	0.9	0.63	Orange,,Lime ,Guava and Other	100	25	Surface	Rainfed/ Well	0	0.63	Private Land	75.33463	12.039872
Adagove	PONNAPPA	822	Manually	10/*11	0.9	0.63	Orange,,Lime ,Guava and Other	100	25	Surface	Rainfed/ Well	0	0.63	Private Land	75.33464	12.039873
Adagove	GOURAMMA	823	Manually	10/*18	0.9	0.63	Orange,,Lime ,Guava and Other	100	25	Surface	Rainfed/ Well	0	0.63	Private Land	75.33465	12.039874
Adagove	SHAILA	824	Manually	20/*2	0.9	0.63	Orange,,Lime ,Guava and Other	100	25	Surface	Rainfed/ Well	0	0.63	Private Land	75.33466	12.039875
Adagove	THANGARAJAMURTHI	825	Manually	181/1, 181/1	4.2	2.94	Orange,,Lime ,Guava and Other	100	118	Surface	Rainfed/ Well	0	2.94	Private Land	75.33467	12.039876
Adagove	B.CHIDANANDA GOWD	826	Manually	81/15P2	2.1	1.47	Orange,,Lime ,Guava and Other	100	59	Surface	Rainfed/ Well	0	1.47	Private Land	75.33468	12.039877
Adagove	LANCHAN.R.T	827	Manually	10/25, 10/26	2	1.40	Orange,,Lime ,Guava and Other	100	56	Surface	Rainfed/ Well	0	1.40	Private Land	75.33469	12.039878
Adagove	K.C.KAMALAMMA	828	Manually	183/43P1	2	1.40	Orange,,Lime ,Guava and Other	100	56	Surface	Rainfed/ Well	0	1.40	Private Land	75.33470	12.039879
Adagove	SATHISH.K.R	829	Manually	82/68	0.3	0.21	Orange,,Lime ,Guava and Other	100	8	Surface	Rainfed/ Well	0	0.21	Private Land	75.33471	12.039880
Adagove	SURESH.V.R	830	Manually	183/20	0.45	0.32	Orange,,Lime ,Guava and Other	100	13	Surface	Rainfed/ Well	0	0.32	Private Land	75.33472	12.039881
Adagove	INDIRA.P.S	831	Manually	183/48	1.15	0.81	Orange,,Lime ,Guava and Other	100	32	Surface	Rainfed/ Well	0	0.81	Private Land	75.33473	12.039882
Adagove	B.K.CHANGAPPA	832	Manually	11/*5	1.8	1.26	Orange,,Lime ,Guava and Other	100	50	Surface	Rainfed/ Well	0	1.26	Private Land	75.33474	12.039883
Adagove	N.P.NANJAPPA	833	Manually	75/16	2.2	1.54	Orange,,Lime ,Guava and Other	100	62	Surface	Rainfed/ Well	0	1.54	Private Land	75.33475	12.039884
Adagove	RAMA.T.R	834	Manually	183/43P2	0.7	0.49	Orange,,Lime ,Guava and Other	100	20	Surface	Rainfed/ Well	0	0.49	Private Land	75.33476	12.039885
Adagove	H.B.KEMPA	835	Manually	183/36	0.94	0.66	Orange,,Lime ,Guava and Other	100	26	Surface	Rainfed/ Well	0	0.66	Private Land	75.33477	12.039886
Adagove	K.S.VASANTHA	836	Manually	82/4, 82/11, 103/2, 102/2, 102/5	1.96	1.37	Orange,,Lime ,Guava and Other	100	55	Surface	Rainfed/ Well	0	1.37	Private Land	75.33478	12.039887
Adagove	S.D.JORJ	837	Manually	183/62	0.6	0.42	Orange,,Lime ,Guava and Other	100	17	Surface	Rainfed/ Well	0	0.42	Private Land	75.33479	12.039888
Adagove	AMMANNI	838	Manually	183/49	0.5	0.35	Orange,,Lime ,Guava and Other	100	14	Surface	Rainfed/ Well	0	0.35	Private Land	75.33480	12.039889
Adagove	ASIYA.N.C	839	Manually	200/17	0.6	0.42	Orange,,Lime ,Guava and Other	100	17	Surface	Rainfed/ Well	0	0.42	Private Land	75.33481	12.039890
Adagove	USMAN.M.A	840	Manually	200/15	0.5	0.35	Orange,,Lime ,Guava and Other	100	14	Surface	Rainfed/ Well	0	0.35	Private Land	75.33482	12.039891
Adagove	ASHRAFH.M.A	841	Manually	200/16	0.5	0.35	Orange,,Lime ,Guava and Other	100	14	Surface	Rainfed/ Well	0	0.35	Private Land	75.33483	12.039892
Adagove	P.K.KITTAPPA	842	Manually	17/14P1	0.4	0.28	Orange,,Lime ,Guava and Other	100	11	Surface	Rainfed/ Well	0	0.28	Private Land	75.33484	12.039893
Adagove	K.B.SUDEER KUMAR	843	Manually	107/1P1, 107/0, 104/1, 110	2.3	1.61	Orange,,Lime ,Guava and Other	100	64	Surface	Rainfed/ Well	0	1.61	Private Land	75.33485	12.039894
Adagove	CHARLI.P.J	844	Manually	183/53	0.7	0.49	Orange,,Lime ,Guava and Other	100	20	Surface	Rainfed/ Well	0	0.49	Private Land	75.33486	12.039895

Village Name	Farmer Name:	Farmer Code	Rate Type (Manually/ Machinery)	Survey No:	Total Area (Ha.)	Proposed Area (Ha.)	Activity/Model/Plant/Crop Name :	Number of Plants Per Ha	No. of plants	Method of Irrigation (Drip/Ring/Surface)	Source of Irrigation (Canal/Rainfed/ Well)	Area as per Type Of Land (Ha.)		Ownership of Land (Community Land/ Private Land/Other Land)	Latitude (Deg- Min-Sec)	Longitude (Deg-Min-Sec)
												Waste Land	Cultivable			
Adagove	FHATHIMA	845	Manually	200/19	0.5	0.35	Orange,,Lime ,Guava and Other	100	14	Surface	Rainfed/ Well	0	0.35	Private Land	75.33487	12.039896
Adagove	HASEENA.M.A	846	Manually	200/18	0.5	0.35	Orange,,Lime ,Guava and Other	100	14	Surface	Rainfed/ Well	0	0.35	Private Land	75.33488	12.039897
Adagove	K.M.BELLYAPPA	847	Manually	173	1.8	1.26	Orange,,Lime ,Guava and Other	100	50	Surface	Rainfed/ Well	0	1.26	Private Land	75.33489	12.039898
Adagove	ANANDA.B.S	848	Manually	183/30	0.2	0.14	Orange,,Lime ,Guava and Other	100	6	Surface	Rainfed/ Well	0	0.14	Private Land	75.33490	12.039899
Adagove	N.U.CHINNAMMA	849	Manually	183/23	0.8	0.56	Orange,,Lime ,Guava and Other	100	22	Surface	Rainfed/ Well	0	0.56	Private Land	75.33491	12.039900
Adagove	N.B.SURESH KUMAR	850	Manually	177	1.2	0.84	Orange,,Lime ,Guava and Other	100	34	Surface	Rainfed/ Well	0	0.84	Private Land	75.33492	12.039901
Adagove	GIRIYAPPA.J	851	Manually	10/*12	0.9	0.63	Orange,,Lime ,Guava and Other	100	25	Surface	Rainfed/ Well	0	0.63	Private Land	75.33493	12.039902
Adagove	ZAINABHA	852	Manually	200/12	0.5	0.35	Orange,,Lime ,Guava and Other	100	14	Surface	Rainfed/ Well	0	0.35	Private Land	75.33494	12.039903
Adagove	DEVAIAH.S	853	Manually	10/*29	1.95	1.37	Orange,,Lime ,Guava and Other	100	55	Surface	Rainfed/ Well	0	1.37	Private Land	75.33495	12.039904
Adagove	GANAPATHL.C.K	854	Manually	36/18, 5/9, 5/10	0.8	0.56	Orange,,Lime ,Guava and Other	100	22	Surface	Rainfed/ Well	0	0.56	Private Land	75.33496	12.039905
Adagove	GANGAMMA.N.C	855	Manually	175/11	2.8	1.96	Orange,,Lime ,Guava and Other	100	78	Surface	Rainfed/ Well	0	1.96	Private Land	75.33497	12.039906
Adagove	PONNAPPA.N.C	856	Manually	175/11	2.7	1.89	Orange,,Lime ,Guava and Other	100	76	Surface	Rainfed/ Well	0	1.89	Private Land	75.33498	12.039907
Adagove	SUNANDA SUDARSHA	857	Manually	183/15, 200/5, 200/0	3	2.10	Orange,,Lime ,Guava and Other	100	84	Surface	Rainfed/ Well	0	2.10	Private Land	75.33499	12.039908
Adagove	VILSI	858	Manually	183/25	0.8	0.56	Orange,,Lime ,Guava and Other	100	22	Surface	Rainfed/ Well	0	0.56	Private Land	75.33500	12.039909
Adagove	P.U.THOMUS	859	Manually	81/18, 46/4, 4/7	2.6	1.82	Orange,,Lime ,Guava and Other	100	73	Surface	Rainfed/ Well	0	1.82	Private Land	75.33501	12.039910
Adagove	DARSHAN.M.S	860	Manually	36/31	2.8	1.96	Orange,,Lime ,Guava and Other	100	78	Surface	Rainfed/ Well	0	1.96	Private Land	75.33502	12.039911
Adagove	NAGARAJ.K	861	Manually	182/3, 182/10	8	5.60	Orange,,Lime ,Guava and Other	100	224	Surface	Rainfed/ Well	0	5.60	Private Land	75.33503	12.039912
Adagove	N.T.KAVERAMMA	862	Manually	177/5	2	1.40	Orange,,Lime ,Guava and Other	100	56	Surface	Rainfed/ Well	0	1.40	Private Land	75.33504	12.039913
Adagove	N.T.PONNAPPA	863	Manually	157/1	2.5	1.75	Orange,,Lime ,Guava and Other	100	70	Surface	Rainfed/ Well	0	1.75	Private Land	75.33505	12.039914
Adagove	K.A.KIRAN	864	Manually	183/21, 183/21	1.5	1.05	Orange,,Lime ,Guava and Other	100	42	Surface	Rainfed/ Well	0	1.05	Private Land	75.33506	12.039915
Adagove	K.A.KISHOR	865	Manually	183/21	0.8	0.56	Orange,,Lime ,Guava and Other	100	22	Surface	Rainfed/ Well	0	0.56	Private Land	75.33507	12.039916
Adagove	K.P.APPAIAH	866	Manually	183/21	0.9	0.63	Orange,,Lime ,Guava and Other	100	25	Surface	Rainfed/ Well	0	0.63	Private Land	75.33508	12.039917
Adagove	D.B.BOPAIAH	867	Manually	2/3P1	1	0.70	Orange,,Lime ,Guava and Other	100	28	Surface	Rainfed/ Well	0	0.70	Private Land	75.33509	12.039918
Adagove	M.M.NANIAPPA	868	Manually	171/2, 170/5	1.4	0.98	Orange,,Lime ,Guava and Other	100	39	Surface	Rainfed/ Well	0	0.98	Private Land	75.33510	12.039919
Adagove	N.A.BHIMIAIAH	869	Manually	157/2, 175/2	2.1	1.47	Orange,,Lime ,Guava and Other	100	59	Surface	Rainfed/ Well	0	1.47	Private Land	75.33511	12.039920
Adagove	DINESH BIDDAPPA	870	Manually	5/3, 5/4	1.9	1.33	Orange,,Lime ,Guava and Other	100	53	Surface	Rainfed/ Well	0	1.33	Private Land	75.33512	12.039921
Adagove	DEVAIAH.D.K	871	Manually	183/9	0.9	0.63	Orange,,Lime ,Guava and Other	100	25	Surface	Rainfed/ Well	0	0.63	Private Land	75.33513	12.039922
Adagove	JUDI ERAPPA	872	Manually	50, 47/1, 47/2	4	2.80	Orange,,Lime ,Guava and Other	100	112	Surface	Rainfed/ Well	0	2.80	Private Land	75.33514	12.039923
Adagove	AMMANI.P.R	873	Manually	18/*33	0.2	0.14	Orange,,Lime ,Guava and Other	100	6	Surface	Rainfed/ Well	0	0.14	Private Land	75.33515	12.039924
Adagove	SULAIMAN.K.U	874	Manually	177/14, 180/2PP, 201/0	1	0.70	Orange,,Lime ,Guava and Other	100	28	Surface	Rainfed/ Well	0	0.70	Private Land	75.33516	12.039925
Adagove	BASAMMA	875	Manually	181/1	2	1.40	Orange,,Lime ,Guava and Other	100	56	Surface	Rainfed/ Well	0	1.40	Private Land	75.33517	12.039926
Adagove	M.M.KARIAPPA	876	Manually	159/2, 174/11	3.1	2.17	Orange,,Lime ,Guava and Other	100	87	Surface	Rainfed/ Well	0	2.17	Private Land	75.33518	12.039927
Adagove	K.M.CHANGAPPA	877	Manually	182/4P10, 30/5	3.1	2.17	Orange,,Lime ,Guava and Other	100	87	Surface	Rainfed/ Well	0	2.17	Private Land	75.33519	12.039928
Adagove	LINDA D'SILVA	878	Manually	78/3	2	1.40	Orange,,Lime ,Guava and Other	100	56	Surface	Rainfed/ Well	0	1.40	Private Land	75.33520	12.039929
Adagove	H.N.DHARMAPPA	879	Manually	92/9P1	0.8	0.56	Orange,,Lime ,Guava and Other	100	22	Surface	Rainfed/ Well	0	0.56	Private Land	75.33521	12.039930
Adagove	JONE D'SILVA	880	Manually	78/3	6	4.20	Orange,,Lime ,Guava and Other	100	168	Surface	Rainfed/ Well	0	4.20	Private Land	75.33522	12.039931
Adagove	K.SOGAPPA	881	Manually	182/11, 182/2, 182/1, 182/12	5.4	3.78	Orange,,Lime ,Guava and Other	100	151	Surface	Rainfed/ Well	0	3.78	Private Land	75.33523	12.039932
Adagove	K.NAGAPPA	882	Manually	182/5, 182/6, 182/7, 182/8, 182/0	6	4.20	Orange,,Lime ,Guava and Other	100	168	Surface	Rainfed/ Well	0	4.20	Private Land	75.33524	12.039933
Adagove	IBRAHIM.K.U	883	Manually	177/12	0.3	0.21	Orange,,Lime ,Guava and Other	100	8	Surface	Rainfed/ Well	0	0.21	Private Land	75.33525	12.039934
Adagove	D.C.MANDANNA	884	Manually	125/2, 33	1.8	1.26	Orange,,Lime ,Guava and Other	100	50	Surface	Rainfed/ Well	0	1.26	Private Land	75.33526	12.039935
Adagove	GAYATHRI.N.K	885	Manually	15/6, 15/7, 11/2, 10/5	0.8	0.56	Orange,,Lime ,Guava and Other	100	22	Surface	Rainfed/ Well	0	0.56	Private Land	75.33527	12.039936
Adagove	PRASHANTH.N.K	886	Manually	15/11, 15/6, 11/2, 7/2, 10/5	2.1	1.47	Orange,,Lime ,Guava and Other	100	59	Surface	Rainfed/ Well	0	1.47	Private Land	75.33528	12.039937
Adagove	CHANGAPPA.K.M	887	Manually	142/41P2	2.1	1.47	Orange,,Lime ,Guava and Other	100	59	Surface	Rainfed/ Well	0	1.47	Private Land	75.33529	12.039938
Adagove	BHAGESH.K.P	888	Manually	142/3, 142/3, 142/4	4.1	2.87	Orange,,Lime ,Guava and Other	100	115	Surface	Rainfed/ Well	0	2.87	Private Land	75.33530	12.039939
Adagove	KUNJAMMA	889	Manually	108/6, 51/9	1	0.70	Orange,,Lime ,Guava and Other	100	28	Surface	Rainfed/ Well	0	0.70	Private Land	75.33531	12.039940
Adagove	C.T.PONNAPPA	890	Manually	27/2, 51/6	7.8	5.46	Orange,,Lime ,Guava and Other	100	218	Surface	Rainfed/ Well	0	5.46	Private Land	75.33532	12.039941
SHIRANGI AT A NAKURU	Amina	891	Manually	120/*/29	0.2	0.14	Orange,,Lime ,Guava and Other	100	6	Surface	Rainfed/ Well	0	0.14	Private Land	75.33533	12.039942
SHIRANGI AT A NAKURU		892	Manually	120/*/29	0.1	0.07	Orange,,Lime ,Guava and Other	100	3	Surface	Rainfed/ Well	0	0.07	Private Land	75.33534	12.039943
SHIRANGI AT A NAKURU	Appachetrotanua M Sommath	893	Manually	120/*/3	0.1	0.07	Orange,,Lime ,Guava and Other	100	3	Surface	Rainfed/ Well	0	0.07	Private Land	75.33535	12.039944
SHIRANGI AT A NAKURU		894	Manually	120/*/3	4	2.80	Orange,,Lime ,Guava and Other	100	112	Surface	Rainfed/ Well	0	2.80	Private Land	75.33536	12.039945
SHIRANGI AT A NAKURU		895	Manually	120/*/3	4	2.80	Orange,,Lime ,Guava and Other	100	112	Surface	Rainfed/ Well	0	2.80	Private Land	75.33537	12.039946
SHIRANGI AT A NAKURU	Chandramathi	896	Manually	120/*/4	4	2.80	Orange,,Lime ,Guava and Other	100	112	Surface	Rainfed/ Well	0	2.80	Private Land	75.33538	12.039947
SHIRANGI AT A NAKURU	Appachetrotanua M. Uthappa	897	Manually	120/*/6	0.1	0.07	Orange,,Lime ,Guava and Other	100	3	Surface	Rainfed/ Well	0	0.07	Private Land	75.33539	12.039948

Village Name	Farmer Name:	Farmer Code	Rate Type (Manually/ Machinery)	Survey No:	Total Area (Ha.)	Proposed Area (Ha.)	Activity/Model/Plant/Crop Name :	Number of Plants Per Ha	No. of plants	Method of Irrigation (Drip/Ring/Surface)	Source of Irrigation (Canal/Rainfed/ Well)	Area as per Type Of Land (Ha.)		Ownership of Land (Community Land/ Private Land/Other Land)	Latitude (Deg- Min-Sec)	Longitude (Deg-Min-Sec)
												Waste Land	Cultivable			
NAKURU		898	Manually	120/*7	1	0.70	Orange,,Lime ,Guava and Other	100	28	Surface	Rainfed/ Well	0	0.70	Private Land	75.33540	12.039949
SHIDANGAT A NAKURU	A. C. Achyachyya	899	Manually	120/*9	2	1.40	Orange,,Lime ,Guava and Other	100	56	Surface	Rainfed/ Well	0	1.40	Private Land	75.33541	12.039950
SHIDANGAT A NAKURU	Mrs. Muttamma Seshadri	900	Manually	121/*1	0.7	0.49	Orange,,Lime ,Guava and Other	100	20	Surface	Rainfed/ Well	0	0.49	Private Land	75.33542	12.039951
SHIDANGAT A NAKURU	Shambhaiah	901	Manually	121/*10	0.1	0.07	Orange,,Lime ,Guava and Other	100	3	Surface	Rainfed/ Well	0	0.07	Private Land	75.33543	12.039952
SHIDANGAT A NAKURU	G / P / Ramaiah	902	Manually	121/*11	0.2	0.14	Orange,,Lime ,Guava and Other	100	6	Surface	Rainfed/ Well	0	0.14	Private Land	75.33544	12.039953
SHIDANGAT A NAKURU	Mrs. Muttamma Seshadri	903	Manually	121/*13	6	4.20	Orange,,Lime ,Guava and Other	100	168	Surface	Rainfed/ Well	0	4.20	Private Land	75.33545	12.039954
SHIDANGAT A NAKURU	G / P / Ramaiah	904	Manually	121/*13p1	0.3	0.21	Orange,,Lime ,Guava and Other	100	8	Surface	Rainfed/ Well	0	0.21	Private Land	75.33546	12.039955
SHIDANGAT A NAKURU	MS Thimmaiah	905	Manually	121/*14	0.1	0.07	Orange,,Lime ,Guava and Other	100	3	Surface	Rainfed/ Well	0	0.07	Private Land	75.33547	12.039956
SHIDANGAT A NAKURU	MS Poovaiiah	906	Manually	121/*14	0.3	0.21	Orange,,Lime ,Guava and Other	100	8	Surface	Rainfed/ Well	0	0.21	Private Land	75.33548	12.039957
SHIDANGAT A NAKURU	Shi / Eeramma	907	Manually	121/*15	0.5	0.35	Orange,,Lime ,Guava and Other	100	14	Surface	Rainfed/ Well	0	0.35	Private Land	75.33549	12.039958
SHIDANGAT A NAKURU	Harijana gpowramma	908	Manually	121/*16	0.8	0.56	Orange,,Lime ,Guava and Other	100	22	Surface	Rainfed/ Well	0	0.56	Private Land	75.33550	12.039959
SHIDANGAT A NAKURU	Ganesh Bhatt K B	909	Manually	121/*18	0.5	0.35	Orange,,Lime ,Guava and Other	100	14	Surface	Rainfed/ Well	0	0.35	Private Land	75.33551	12.039960
SHIDANGAT A NAKURU	C K Saraswati	910	Manually	121/*18	0.3	0.21	Orange,,Lime ,Guava and Other	100	8	Surface	Rainfed/ Well	0	0.21	Private Land	75.33552	12.039961
SHIDANGAT A NAKURU	Mrs. Anupama Murthy	911	Manually	121/*21	3	2.10	Orange,,Lime ,Guava and Other	100	84	Surface	Rainfed/ Well	0	2.10	Private Land	75.33553	12.039962
SHIDANGAT A NAKURU	B / Padnavati	912	Manually	121/*22	3	2.10	Orange,,Lime ,Guava and Other	100	84	Surface	Rainfed/ Well	0	2.10	Private Land	75.33554	12.039963
SHIDANGAT A NAKURU	K S Vivek	913	Manually	121/*22A	1	0.70	Orange,,Lime ,Guava and Other	100	28	Surface	Rainfed/ Well	0	0.70	Private Land	75.33555	12.039964
SHIDANGAT A NAKURU	Appachetolanda .c. Savitri	914	Manually	121/*23	1	0.70	Orange,,Lime ,Guava and Other	100	28	Surface	Rainfed/ Well	0	0.70	Private Land	75.33556	12.039965
SHIDANGAT A NAKURU	Appachetolanda .c. Savitri	915	Manually	121/*23	1.2	0.84	Orange,,Lime ,Guava and Other	100	34	Surface	Rainfed/ Well	0	0.84	Private Land	75.33557	12.039966
SHIDANGAT A NAKURU	Appachetolanda .c. Savitri	916	Manually	121/*23	0.9	0.63	Orange,,Lime ,Guava and Other	100	25	Surface	Rainfed/ Well	0	0.63	Private Land	75.33558	12.039967
SHIDANGAT A NAKURU	Appachetolanda .c. Savitri	917	Manually	121/*23	0.9	0.63	Orange,,Lime ,Guava and Other	100	25	Surface	Rainfed/ Well	0	0.63	Private Land	75.33559	12.039968
SHIDANGAT A NAKURU	Shambhaiah	918	Manually	121/*23A	0.1	0.07	Orange,,Lime ,Guava and Other	100	3	Surface	Rainfed/ Well	0	0.07	Private Land	75.33560	12.039969
SHIDANGAT A NAKURU	L / Uma Krishnamurti	919	Manually	121/*24	2	1.40	Orange,,Lime ,Guava and Other	100	56	Surface	Rainfed/ Well	0	1.40	Private Land	75.33561	12.039970
SHIDANGAT A NAKURU	Narendra Hegde	920	Manually	121/*25	9	6.30	Orange,,Lime ,Guava and Other	100	252	Surface	Rainfed/ Well	0	6.30	Private Land	75.33562	12.039971
SHIDANGAT A NAKURU	MS Poovaiiah	921	Manually	121/*27	0.8	0.56	Orange,,Lime ,Guava and Other	100	22	Surface	Rainfed/ Well	0	0.56	Private Land	75.33563	12.039972
SHIDANGAT A NAKURU	M S Somaiah	922	Manually	121/*29	4.7	3.29	Orange,,Lime ,Guava and Other	100	132	Surface	Rainfed/ Well	0	3.29	Private Land	75.33564	12.039973
SHIDANGAT A NAKURU	G.A.Kaverappa	923	Manually	121/*2p1	0.2	0.14	Orange,,Lime ,Guava and Other	100	6	Surface	Rainfed/ Well	0	0.14	Private Land	75.33565	12.039974
SHIDANGAT A NAKURU	G. P. Changappa	924	Manually	121/*2p1	0.2	0.14	Orange,,Lime ,Guava and Other	100	6	Surface	Rainfed/ Well	0	0.14	Private Land	75.33566	12.039975
SHIDANGAT A NAKURU	G. P. Ramaiah	925	Manually	121/*2p1	0.2	0.14	Orange,,Lime ,Guava and Other	100	6	Surface	Rainfed/ Well	0	0.14	Private Land	75.33567	12.039976
SHIDANGAT A NAKURU	Muttamma Paalangappa	926	Manually	121/*3	0.9	0.63	Orange,,Lime ,Guava and Other	100	25	Surface	Rainfed/ Well	0	0.63	Private Land	75.33568	12.039977
SHIDANGAT A NAKURU	M S Somaiah	927	Manually	121/*30	0.5	0.35	Orange,,Lime ,Guava and Other	100	14	Surface	Rainfed/ Well	0	0.35	Private Land	75.33569	12.039978
SHIDANGAT A NAKURU	MS Kushalappa	928	Manually	121/*31P1	1.2	0.84	Orange,,Lime ,Guava and Other	100	34	Surface	Rainfed/ Well	0	0.84	Private Land	75.33570	12.039979
SHIDANGAT A NAKURU	Sridhara Achari	929	Manually	121/*31P2	0.1	0.07	Orange,,Lime ,Guava and Other	100	3	Surface	Rainfed/ Well	0	0.07	Private Land	75.33571	12.039980
SHIDANGAT A NAKURU	L / Uma Krishnamurti	930	Manually	121/*33	2	1.40	Orange,,Lime ,Guava and Other	100	56	Surface	Rainfed/ Well	0	1.40	Private Land	75.33572	12.039981
SHIDANGAT A NAKURU	KS love	931	Manually	121/*4P1	1	0.70	Orange,,Lime ,Guava and Other	100	28	Surface	Rainfed/ Well	0	0.70	Private Land	75.33573	12.039982
SHIDANGAT A NAKURU	S / B / Ganesh	932	Manually	121/*4P2	5	3.50	Orange,,Lime ,Guava and Other	100	140	Surface	Rainfed/ Well	0	3.50	Private Land	75.33574	12.039983
SHIDANGAT A NAKURU	Written. G. K	933	Manually	121/*5	1	0.70	Orange,,Lime ,Guava and Other	100	28	Surface	Rainfed/ Well	0	0.70	Private Land	75.33575	12.039984
SHIDANGAT A NAKURU	MS Thimmaiah	934	Manually	121/*6	1.3	0.91	Orange,,Lime ,Guava and Other	100	36	Surface	Rainfed/ Well	0	0.91	Private Land	75.33576	12.039985
SHIDANGAT A NAKURU	K S Dilip Kumar	935	Manually	121/*7	2.1	1.47	Orange,,Lime ,Guava and Other	100	59	Surface	Rainfed/ Well	0	1.47	Private Land	75.33577	12.039986
SHIDANGAT A NAKURU	K S Dilip Kumar	936	Manually	121/*8	0.1	0.07	Orange,,Lime ,Guava and Other	100	3	Surface	Rainfed/ Well	0	0.07	Private Land	75.33578	12.039987
SHIDANGAT A NAKURU	Vivek K.S.	937	Manually	123/*10	0.8	0.56	Orange,,Lime ,Guava and Other	100	22	Surface	Rainfed/ Well	0	0.56	Private Land	75.33579	12.039988
SHIDANGAT A NAKURU	KR Suneetha	938	Manually	123/*11	1	0.70	Orange,,Lime ,Guava and Other	100	28	Surface	Rainfed/ Well	0	0.70	Private Land	75.33580	12.039989
SHIDANGAT A NAKURU	K S Dilip Kumar	939	Manually	123/*12	0.3	0.21	Orange,,Lime ,Guava and Other	100	8	Surface	Rainfed/ Well	0	0.21	Private Land	75.33581	12.039990
SHIDANGAT A NAKURU	KR Suneetha	940	Manually	123/*13	0.3	0.21	Orange,,Lime ,Guava and Other	100	8	Surface	Rainfed/ Well	0	0.21	Private Land	75.33582	12.039991
SHIDANGAT A NAKURU	Mrs. B.K. Prometheus.	941	Manually	123/*14	0.9	0.63	Orange,,Lime ,Guava and Other	100	25	Surface	Rainfed/ Well	0	0.63	Private Land	75.33583	12.039992
SHIDANGAT A NAKURU	Rajamma	942	Manually	123/*14P1	0.2	0.14	Orange,,Lime ,Guava and Other	100	6	Surface	Rainfed/ Well	0	0.14	Private Land	75.33584	12.039993
SHIDANGAT A NAKURU	G / P / Ramaiah	943	Manually	123/*14P2	0.4	0.28	Orange,,Lime ,Guava and Other	100	11	Surface	Rainfed/ Well	0	0.28	Private Land	75.33585	12.039994
SHIDANGAT A NAKURU	K S Dilip Kumar	944	Manually	123/*2	0.3	0.21	Orange,,Lime ,Guava and Other	100	8	Surface	Rainfed/ Well	0	0.21	Private Land	75.33586	12.039995
SHIDANGAT A NAKURU	S B Shankar	945	Manually	123/*3	0.8	0.56	Orange,,Lime ,Guava and Other	100	22	Surface	Rainfed/ Well	0	0.56	Private Land	75.33587	12.039996
SHIDANGAT A NAKURU	KR Manjunath	946	Manually	123/*4	0.9	0.63	Orange,,Lime ,Guava and Other	100	25	Surface	Rainfed/ Well	0	0.63	Private Land	75.33588	12.039997
SHIDANGAT A NAKURU	KR Suneetha	947	Manually	123/*5	0.6	0.42	Orange,,Lime ,Guava and Other	100	17	Surface	Rainfed/ Well	0	0.42	Private Land	75.33589	12.039998
SHIDANGAT A NAKURU	Rajamma	948	Manually	123/*6	0.9	0.63	Orange,,Lime ,Guava and Other	100	25	Surface	Rainfed/ Well	0	0.63	Private Land	75.33590	12.039999
SHIDANGAT A NAKURU	K S Preema	949	Manually	123/*7	2	1.40	Orange,,Lime ,Guava and Other	100	56	Surface	Rainfed/ Well	0	1.40	Private Land	75.33591	12.040000
SHIDANGAT A NAKURU	KR Suneetha	950	Manually	123/*9	0.5	0.35	Orange,,Lime ,Guava and Other	100	14	Surface	Rainfed/ Well	0	0.35	Private Land	75.33592	12.040001

Village Name	Farmer Name:	Farmer Code	Rate Type (Manually/ Machinery)	Survey No:	Total Area (Ha.)	Proposed Area (Ha.)	Activity/Model/Plant/Crop Name :	Number of Plants Per Ha	No. of plants	Method of Irrigation (Drip/Ring/Surface)	Source of Irrigation (Canal/Rainfed/ Well)	Area as per Type Of Land (Ha.)		Ownership of Land (Community Land/ Private Land/Other Land)	Latitude (Deg-Min-Sec)	Longitude (Deg-Min-Sec)
												Waste Land	Cultivable			
NAKURU	S / B / Ganesh	951	Manually	124/*1	0.9	0.63	Orange,,Lime ,Guava and Other	100	25	Surface	Rainfed/ Well	0	0.63	Private Land	75.33593	12.040002
NAKURU	KR Manjunatha	952	Manually	124/*2	1.2	0.84	Orange,,Lime ,Guava and Other	100	34	Surface	Rainfed/ Well	0	0.84	Private Land	75.33594	12.040003
NAKURU	Chandramathi	953	Manually	124/*3	5.2	3.64	Orange,,Lime ,Guava and Other	100	146	Surface	Rainfed/ Well	0	3.64	Private Land	75.33595	12.040004
NAKURU	S / B / Ganesh	954	Manually	124/*4	0.9	0.63	Orange,,Lime ,Guava and Other	100	25	Surface	Rainfed/ Well	0	0.63	Private Land	75.33596	12.040005
NAKURU	S / B / Ganesh	955	Manually	124/*5	4	2.80	Orange,,Lime ,Guava and Other	100	112	Surface	Rainfed/ Well	0	2.80	Private Land	75.33597	12.040006
NAKURU	Mrs. S R Savitri.	956	Manually	125/*1	0.3	0.21	Orange,,Lime ,Guava and Other	100	8	Surface	Rainfed/ Well	0	0.21	Private Land	75.33598	12.040007
NAKURU	S / B / Ganesh	957	Manually	125/*2	1.4	0.98	Orange,,Lime ,Guava and Other	100	39	Surface	Rainfed/ Well	0	0.98	Private Land	75.33599	12.040008
NAKURU	Mrs. Ashita Naren	958	Manually	162/*1	0.4	0.28	Orange,,Lime ,Guava and Other	100	11	Surface	Rainfed/ Well	0	0.28	Private Land	75.33600	12.040009
NAKURU	Shivcharada Narjamma	959	Manually	162/*1	0.3	0.21	Orange,,Lime ,Guava and Other	100	8	Surface	Rainfed/ Well	0	0.21	Private Land	75.33601	12.040010
NAKURU	Mr. B.J. Dayananda.	960	Manually	162/*10	0.3	0.21	Orange,,Lime ,Guava and Other	100	8	Surface	Rainfed/ Well	0	0.21	Private Land	75.33602	12.040011
NAKURU	C.B. Basappa	961	Manually	162/*11	0.1	0.07	Orange,,Lime ,Guava and Other	100	3	Surface	Rainfed/ Well	0	0.07	Private Land	75.33603	12.040012
NAKURU	B.J. Dayananda	962	Manually	162/*2	4	2.80	Orange,,Lime ,Guava and Other	100	112	Surface	Rainfed/ Well	0	2.80	Private Land	75.33604	12.040013
NAKURU	Barike Dayanada	963	Manually	162/*3	0.3	0.21	Orange,,Lime ,Guava and Other	100	8	Surface	Rainfed/ Well	0	0.21	Private Land	75.33605	12.040014
NAKURU	B.J.Janardhana	964	Manually	162/*6	0.2	0.14	Orange,,Lime ,Guava and Other	100	6	Surface	Rainfed/ Well	0	0.14	Private Land	75.33606	12.040015
NAKURU	Bariki Janardhana.	965	Manually	162/*7	0.2	0.14	Orange,,Lime ,Guava and Other	100	6	Surface	Rainfed/ Well	0	0.14	Private Land	75.33607	12.040016
NAKURU	S.D. Kumuda. .	966	Manually	162/*8	17	11.90	Orange,,Lime ,Guava and Other	100	476	Surface	Rainfed/ Well	0	11.90	Private Land	75.33608	12.040017
NAKURU	S.D. Kumuda. .	967	Manually	162/*8	1	0.70	Orange,,Lime ,Guava and Other	100	28	Surface	Rainfed/ Well	0	0.70	Private Land	75.33609	12.040018
NAKURU	S.D. Kumuda. .	968	Manually	162/*9	0.8	0.56	Orange,,Lime ,Guava and Other	100	22	Surface	Rainfed/ Well	0	0.56	Private Land	75.33610	12.040019
NAKURU	Motta B / Somaiah	969	Manually	165/*1	0.9	0.63	Orange,,Lime ,Guava and Other	100	25	Surface	Rainfed/ Well	0	0.63	Private Land	75.33611	12.040020
NAKURU	Motana B Somaiah	970	Manually	165/*2	0.2	0.14	Orange,,Lime ,Guava and Other	100	6	Surface	Rainfed/ Well	0	0.14	Private Land	75.33612	12.040021
NAKURU	Motera Irappa Sujay. .	971	Manually	165/*3	0.8	0.56	Orange,,Lime ,Guava and Other	100	22	Surface	Rainfed/ Well	0	0.56	Private Land	75.33613	12.040022
NAKURU	Motera Irappa Sujay. .	972	Manually	165/*3	0.8	0.56	Orange,,Lime ,Guava and Other	100	22	Surface	Rainfed/ Well	0	0.56	Private Land	75.33614	12.040023
NAKURU	Lalitha Nandakumar	973	Manually	165/*4	0.4	0.28	Orange,,Lime ,Guava and Other	100	11	Surface	Rainfed/ Well	0	0.28	Private Land	75.33615	12.040024
NAKURU	Lalitha Nandakumar	974	Manually	165/*5	0.2	0.14	Orange,,Lime ,Guava and Other	100	6	Surface	Rainfed/ Well	0	0.14	Private Land	75.33616	12.040025
NAKURU	Motana B Somaiah	975	Manually	165/*6	0.6	0.42	Orange,,Lime ,Guava and Other	100	17	Surface	Rainfed/ Well	0	0.42	Private Land	75.33617	12.040026
NAKURU	Roosa	976	Manually	165/*7	0.1	0.07	Orange,,Lime ,Guava and Other	100	3	Surface	Rainfed/ Well	0	0.07	Private Land	75.33618	12.040027
NAKURU	Roosa	977	Manually	165/*7	0.1	0.07	Orange,,Lime ,Guava and Other	100	3	Surface	Rainfed/ Well	0	0.07	Private Land	75.33619	12.040028
NAKURU	Barik Janardhana	978	Manually	165/*8	1.3	0.91	Orange,,Lime ,Guava and Other	100	36	Surface	Rainfed/ Well	0	0.91	Private Land	75.33620	12.040029
NAKURU	Barik Janardhana	979	Manually	165/*8	1	0.70	Orange,,Lime ,Guava and Other	100	28	Surface	Rainfed/ Well	0	0.70	Private Land	75.33621	12.040030
NAKURU	Muttamma	980	Manually	165/*9	0.1	0.07	Orange,,Lime ,Guava and Other	100	3	Surface	Rainfed/ Well	0	0.07	Private Land	75.33622	12.040031
NAKURU	G / K / Siddha	981	Manually	166/*10	0.9	0.63	Orange,,Lime ,Guava and Other	100	25	Surface	Rainfed/ Well	0	0.63	Private Land	75.33623	12.040032
NAKURU	Harijana'sAnnu	982	Manually	166/*11P1	0.8	0.56	Orange,,Lime ,Guava and Other	100	22	Surface	Rainfed/ Well	0	0.56	Private Land	75.33624	12.040033
NAKURU	Mrs. Lakshmi	983	Manually	166/*11P2	0.8	0.56	Orange,,Lime ,Guava and Other	100	22	Surface	Rainfed/ Well	0	0.56	Private Land	75.33625	12.040034
NAKURU	Mrs. B N Shara	984	Manually	166/*12	0.9	0.63	Orange,,Lime ,Guava and Other	100	25	Surface	Rainfed/ Well	0	0.63	Private Land	75.33626	12.040035
NAKURU	Seethamma	985	Manually	166/*13	0.9	0.63	Orange,,Lime ,Guava and Other	100	25	Surface	Rainfed/ Well	0	0.63	Private Land	75.33627	12.040036
NAKURU	V / S / Vasu	986	Manually	166/*14	0.5	0.35	Orange,,Lime ,Guava and Other	100	14	Surface	Rainfed/ Well	0	0.35	Private Land	75.33628	12.040037
NAKURU	H / K / Shivappa	987	Manually	166/*17	0.6	0.42	Orange,,Lime ,Guava and Other	100	17	Surface	Rainfed/ Well	0	0.42	Private Land	75.33629	12.040038
NAKURU	H / K / Shivappa	988	Manually	166/*17	0.9	0.63	Orange,,Lime ,Guava and Other	100	25	Surface	Rainfed/ Well	0	0.63	Private Land	75.33630	12.040039
NAKURU	Kurubara Kempa	989	Manually	166/*2	0.5	0.35	Orange,,Lime ,Guava and Other	100	14	Surface	Rainfed/ Well	0	0.35	Private Land	75.33631	12.040040
NAKURU	Eravara Nanja	990	Manually	166/*25	0.2	0.14	Orange,,Lime ,Guava and Other	100	6	Surface	Rainfed/ Well	0	0.14	Private Land	75.33632	12.040041
NAKURU	Eravara Raju	991	Manually	166/*26	0.2	0.14	Orange,,Lime ,Guava and Other	100	6	Surface	Rainfed/ Well	0	0.14	Private Land	75.33633	12.040042
NAKURU	Kurubara Gejeje	992	Manually	166/*27	0.3	0.21	Orange,,Lime ,Guava and Other	100	8	Surface	Rainfed/ Well	0	0.21	Private Land	75.33634	12.040043
NAKURU	Kurubara Byra	993	Manually	166/*28	0.2	0.14	Orange,,Lime ,Guava and Other	100	6	Surface	Rainfed/ Well	0	0.14	Private Land	75.33635	12.040044
NAKURU	Kurubara Nanja	994	Manually	166/*29	0.3	0.21	Orange,,Lime ,Guava and Other	100	8	Surface	Rainfed/ Well	0	0.21	Private Land	75.33636	12.040045
NAKURU	Mrs. Anuradha .K.	995	Manually	166/*3	0.3	0.21	Orange,,Lime ,Guava and Other	100	8	Surface	Rainfed/ Well	0	0.21	Private Land	75.33637	12.040046
NAKURU	Kurubara Nanja	996	Manually	166/*30	0.3	0.21	Orange,,Lime ,Guava and Other	100	8	Surface	Rainfed/ Well	0	0.21	Private Land	75.33638	12.040047
NAKURU	Their grandmother	997	Manually	166/*31	0.3	0.21	Orange,,Lime ,Guava and Other	100	8	Surface	Rainfed/ Well	0	0.21	Private Land	75.33639	12.040048
NAKURU	Shepherd's Basava	998	Manually	166/*32	0.2	0.14	Orange,,Lime ,Guava and Other	100	6	Surface	Rainfed/ Well	0	0.14	Private Land	75.33640	12.040049
NAKURU	Kurubara basava	999	Manually	166/*33	0.2	0.14	Orange,,Lime ,Guava and Other	100	6	Surface	Rainfed/ Well	0	0.14	Private Land	75.33641	12.040050
NAKURU	Kurubara Juttu	1000	Manually	166/*34	0.2	0.14	Orange,,Lime ,Guava and Other	100	6	Surface	Rainfed/ Well	0	0.14	Private Land	75.33642	12.040051
NAKURU	Kurubara Basava	1001	Manually	166/*35	0.2	0.14	Orange,,Lime ,Guava and Other	100	6	Surface	Rainfed/ Well	0	0.14	Private Land	75.33643	12.040052
NAKURU	Kurubara Giniya	1002	Manually	166/*36	0.2	0.14	Orange,,Lime ,Guava and Other	100	6	Surface	Rainfed/ Well	0	0.14	Private Land	75.33644	12.040053
NAKURU	Kurubara Raju	1003	Manually	166/*37	0.2	0.14	Orange,,Lime ,Guava and Other	100	6	Surface	Rainfed/ Well	0	0.14	Private Land	75.33645	12.040054

Village Name	Farmer Name:	Farmer Code	Rate Type (Manually/ Machinery)	Survey No:	Total Area (Ha.)	Proposed Area (Ha.)	Activity/Model/Plant/Crop Name :	Number of Plants Per Ha	No. of plants	Method of Irrigation (Drip/Ring/Surface)	Source of Irrigation (Canal/Rainfed/ Well)	Area as per Type Of Land (Ha.)		Ownership of Land (Community Land/ Private Land/Other Land)	Latitude (Deg-Min-Sec)	Longitude (Deg-Min-Sec)
												Waste Land	Cultivable			
NAKURU	Kurubara Buruda	1004	Manually	166*/38	0.2	0.14	Orange,,Lime ,Guava and Other	100	6	Surface	Rainfed/ Well	0	0.14	Private Land	75.33646	12.040055
SHIDANGAT A NAKURU	Kurubara Linga	1005	Manually	166*/39	0.2	0.14	Orange,,Lime ,Guava and Other	100	6	Surface	Rainfed/ Well	0	0.14	Private Land	75.33647	12.040056
SHIDANGAT A NAKURU	H Lingappa	1006	Manually	166*/4	0.9	0.63	Orange,,Lime ,Guava and Other	100	25	Surface	Rainfed/ Well	0	0.63	Private Land	75.33648	12.040057
SHIDANGAT A NAKURU	Kurubara mutta	1007	Manually	166*/40	0.9	0.63	Orange,,Lime ,Guava and Other	100	25	Surface	Rainfed/ Well	0	0.63	Private Land	75.33649	12.040058
SHIDANGAT A NAKURU	Kurubara Thammanna	1008	Manually	166*/41	0.9	0.63	Orange,,Lime ,Guava and Other	100	25	Surface	Rainfed/ Well	0	0.63	Private Land	75.33650	12.040059
SHIDANGAT A NAKURU	Kurubara Raju	1009	Manually	166*/42	0.1	0.07	Orange,,Lime ,Guava and Other	100	3	Surface	Rainfed/ Well	0	0.07	Private Land	75.33651	12.040060
SHIDANGAT A NAKURU	Kurubara Dodda	1010	Manually	166*/43	0.1	0.07	Orange,,Lime ,Guava and Other	100	3	Surface	Rainfed/ Well	0	0.07	Private Land	75.33652	12.040061
SHIDANGAT A NAKURU	Kurubara basava	1011	Manually	166*/44	0.1	0.07	Orange,,Lime ,Guava and Other	100	3	Surface	Rainfed/ Well	0	0.07	Private Land	75.33653	12.040062
SHIDANGAT A NAKURU	Kurubara kala	1012	Manually	166*/45	0.8	0.56	Orange,,Lime ,Guava and Other	100	22	Surface	Rainfed/ Well	0	0.56	Private Land	75.33654	12.040063
SHIDANGAT A NAKURU	Kurubara kala	1013	Manually	166*/45	0.7	0.49	Orange,,Lime ,Guava and Other	100	20	Surface	Rainfed/ Well	0	0.49	Private Land	75.33655	12.040064
SHIDANGAT A NAKURU	Kurubara Rama	1014	Manually	166*/46	0.1	0.07	Orange,,Lime ,Guava and Other	100	3	Surface	Rainfed/ Well	0	0.07	Private Land	75.33656	12.040065
SHIDANGAT A NAKURU	Kurubara Sidda	1015	Manually	166*/47	0.3	0.21	Orange,,Lime ,Guava and Other	100	8	Surface	Rainfed/ Well	0	0.21	Private Land	75.33657	12.040066
SHIDANGAT A NAKURU	V / S / Vasu	1016	Manually	166*/5	0.8	0.56	Orange,,Lime ,Guava and Other	100	22	Surface	Rainfed/ Well	0	0.56	Private Land	75.33658	12.040067
SHIDANGAT A NAKURU	Mrs. Parvathamma	1017	Manually	166*/6	0.9	0.63	Orange,,Lime ,Guava and Other	100	25	Surface	Rainfed/ Well	0	0.63	Private Land	75.33659	12.040068
SHIDANGAT A NAKURU	Jenukurubara Nanja	1018	Manually	166*/9	0.9	0.63	Orange,,Lime ,Guava and Other	100	25	Surface	Rainfed/ Well	0	0.63	Private Land	75.33660	12.040069
SHIDANGAT A NAKURU	Suma I T	1019	Manually	26	1	0.70	Orange,,Lime ,Guava and Other	100	28	Surface	Rainfed/ Well	0	0.70	Private Land	75.33661	12.040070
Yadavare	Lingeri Ponnappa	1020	Manually	24,30	0.9	0.63	Orange,,Lime ,Guava and Other	100	25	Surface	Rainfed/ Well	0	0.63	Private Land	75.33662	12.040071
Yadavare	Ponnappa Lingeri	1021	Manually	87,,30,31,36/6	2.1	1.47	Orange,,Lime ,Guava and Other	100	59	Surface	Rainfed/ Well	0	1.47	Private Land	75.33663	12.040072
Yadavare	K.T. Poovaiah . Roshan	1022	Manually	28, 27/3,20/2	1.7	1.19	Orange,,Lime ,Guava and Other	100	48	Surface	Rainfed/ Well	0	1.19	Private Land	75.33664	12.040073
Yadavare	D,J Ananda	1023	Manually	27/2	2	1.40	Orange,,Lime ,Guava and Other	100	56	Surface	Rainfed/ Well	0	1.40	Private Land	75.33665	12.040074
Yadavare	Ponnappa Lingeri Ponnappa (Yathicha I M)	1024	Manually	21	1.8	1.26	Orange,,Lime ,Guava and Other	100	50	Surface	Rainfed/ Well	0	1.26	Private Land	75.33666	12.040075
Yadavare	N.R Gopal Nagar	1025	Manually	6/3	1	0.70	Orange,,Lime ,Guava and Other	100	28	Surface	Rainfed/ Well	0	0.70	Private Land	75.33667	12.040076
Yadavare	N.G Devaki	1026	Manually	36/3,20/1,6/3,6/3	4	2.80	Orange,,Lime ,Guava and Other	100	112	Surface	Rainfed/ Well	0	2.80	Private Land	75.33668	12.040077
Yadavare	Akkamma,	1027	Manually	26	2.6	1.82	Orange,,Lime ,Guava and Other	100	73	Surface	Rainfed/ Well	0	1.82	Private Land	75.33669	12.040078
Yadavare	Mrs. Sharda Murugappan	1028	Manually	17*/11,17*/2,27*/12P 17*/8,13P1,2*/8,16P	3.6	2.52	Orange,,Lime ,Guava and Other	100	101	Surface	Rainfed/ Well	0	2.52	Private Land	75.33670	12.040079
Yadavare	C M SHIVANNA	1029	Manually	2*/1	2.5	1.75	Orange,,Lime ,Guava and Other	100	70	Surface	Rainfed/ Well	0	1.75	Private Land	75.33671	12.040080
Yadavare	RAJ VITAL NAYAK	1030	Manually	2*/32	1.6	1.12	Orange,,Lime ,Guava and Other	100	45	Surface	Rainfed/ Well	0	1.12	Private Land	75.33672	12.040081
Yadavare	MRS.LATHA K. NAYAK	1031	Manually	2*/27,2/28	2	1.40	Orange,,Lime ,Guava and Other	100	56	Surface	Rainfed/ Well	0	1.40	Private Land	75.33673	12.040082
Yadavare	M N CHANGAPPA	1032	Manually	2*/70	2.4	1.68	Orange,,Lime ,Guava and Other	100	67	Surface	Rainfed/ Well	0	1.68	Private Land	75.33674	12.040083
Yadavare	M N BELLIPAPPA	1033	Manually	2*/25	3.4	2.38	Orange,,Lime ,Guava and Other	100	95	Surface	Rainfed/ Well	0	2.38	Private Land	75.33675	12.040084
Yadavare	B ,M HARISH	1034	Manually	2*/71	1.6	1.12	Orange,,Lime ,Guava and Other	100	45	Surface	Rainfed/ Well	0	1.12	Private Land	75.33676	12.040085
Yadavare	M S PONNAPPA	1035	Manually	2*/35	1.05	0.74	Orange,,Lime ,Guava and Other	100	29	Surface	Rainfed/ Well	0	0.74	Private Land	75.33677	12.040086
Yadavare	M C BALAKRISHNA	1036	Manually	2*/40	3.04	2.13	Orange,,Lime ,Guava and Other	100	85	Surface	Rainfed/ Well	0	2.13	Private Land	75.33678	12.040087
Yadavare	M P NAVEEN KUMAR.	1037	Manually	2*/41	2.1	1.47	Orange,,Lime ,Guava and Other	100	59	Surface	Rainfed/ Well	0	1.47	Private Land	75.33679	12.040088
Yadavare	KS Ganesh	1038	Manually	2*/36	3.2	2.24	Orange,,Lime ,Guava and Other	100	90	Surface	Rainfed/ Well	0	2.24	Private Land	75.33680	12.040089
Yadavare	K S GANESH	1039	Manually	2*/39	4.1	2.87	Orange,,Lime ,Guava and Other	100	115	Surface	Rainfed/ Well	0	2.87	Private Land	75.33681	12.040090
Yadavare	T M JANARDHAN	1040	Manually	2*/38	2.06	1.44	Orange,,Lime ,Guava and Other	100	58	Surface	Rainfed/ Well	0	1.44	Private Land	75.33682	12.040091
Yadavare	B K GANAPATHY	1041	Manually	2*/1	3.1	2.17	Orange,,Lime ,Guava and Other	100	87	Surface	Rainfed/ Well	0	2.17	Private Land	75.33683	12.040092
Yadavare	N P APPACCHU	1042	Manually	2*/1	4.2	2.94	Orange,,Lime ,Guava and Other	100	118	Surface	Rainfed/ Well	0	2.94	Private Land	75.33684	12.040093
Yadavare	K K BALAKRISHNA	1043	Manually	2*/1	0.5	0.35	Orange,,Lime ,Guava and Other	100	14	Surface	Rainfed/ Well	0	0.35	Private Land	75.33685	12.040094
Yadavare	C T BASAPPA	1044	Manually	2*/1	0.6	0.42	Orange,,Lime ,Guava and Other	100	17	Surface	Rainfed/ Well	0	0.42	Private Land	75.33686	12.040095
Yadavare	C T SHANTHAPPA	1045	Manually	2*/1	0.9	0.63	Orange,,Lime ,Guava and Other	100	25	Surface	Rainfed/ Well	0	0.63	Private Land	75.33687	12.040096
Yadavare	M D GANESHA	1046	Manually	2*/1	2.1	1.47	Orange,,Lime ,Guava and Other	100	59	Surface	Rainfed/ Well	0	1.47	Private Land	75.33688	12.040097
Yadavare	M N ASHOK	1047	Manually	2*/23	0.93	0.65	Orange,,Lime ,Guava and Other	100	26	Surface	Rainfed/ Well	0	0.65	Private Land	75.33689	12.040098
Yadavare	K B BALAKRISHNA	1048	Manually	2*/4,2/16,	2.5	1.75	Orange,,Lime ,Guava and Other	100	70	Surface	Rainfed/ Well	0	1.75	Private Land	75.33690	12.040099
Yadavare	T M JANARDHAN	1049	Manually	2*/68	2.6	1.82	Orange,,Lime ,Guava and Other	100	73	Surface	Rainfed/ Well	0	1.82	Private Land	75.903185	12.56494
Yadavare	MADAPPA	1050	Manually	2*/9,2/9,2/10	3.1	2.17	Orange,,Lime ,Guava and Other	100	87	Surface	Rainfed/ Well	0	2.17	Private Land	75.903185	12.56494
Yadavare	B C APPAJI	1051	Manually	2*/3,2/7,2/2	1.3	0.91	Orange,,Lime ,Guava and Other	100	36	Surface	Rainfed/ Well	0	0.91	Private Land	75.903185	12.56494
Yadavare	APPAJI	1052	Manually	2*/15A,2/14A,2/14B	0.9	0.63	Orange,,Lime ,Guava and Other	100	25	Surface	Rainfed/ Well	0	0.63	Private Land	75.903185	12.56494
Yadavare	ULLAS	1053	Manually	2*/14P1	0.83	0.58	Orange,,Lime ,Guava and Other	100	23	Surface	Rainfed/ Well	0	0.58	Private Land	75.903185	12.56494
Yadavare	MADAPPA	1054	Manually	2*/8	0.5	0.35	Orange,,Lime ,Guava and Other	100	14	Surface	Rainfed/ Well	0	0.35	Private Land	75.903185	12.56494
Yadavare	Kaspady Belayappa	1055	Manually	2*/12P2	0.34	0.24	Orange,,Lime ,Guava and Other	100	10	Surface	Rainfed/ Well	0	0.24	Private Land	75.903185	12.56494
Yadavare	M S THANGAMMA	1056	Manually	2*/13	0.65	0.46	Orange,,Lime ,Guava and Other	100	18	Surface	Rainfed/ Well	0	0.46	Private Land	75.903185	12.56494

Village Name	Farmer Name:	Farmer Code	Rate Type (Manually/ Machinery)	Survey No:	Total Area (Ha.)	Proposed Area (Ha.)	Activity/Model/Plant/Crop Name :	Number of Plants Per Ha	No. of plants	Method of Irrigation (Drip/Ring/Surface)	Source of Irrigation (Canal/Rainfed/ Well)	Area as per Type Of Land (Ha.)		Ownership of Land (Community Land/ Private Land/Other Land)	Latitude (Deg-Min-Sec)	Longitude (Deg-Min-Sec)
												Waste Land	Cultivable			
Yadavare	M KARIYAPPA	1057	Manually	2*/24	0.94	0.66	Orange,,Lime ,Guava and Other	100	26	Surface	Rainfed/ Well	0	0.66	Private Land	75.903185	12.56494
Yadavare	VEERAI AH	1058	Manually	2*/29	0.43	0.30	Orange,,Lime ,Guava and Other	100	12	Surface	Rainfed/ Well	0	0.30	Private Land	75.903185	12.56494
Yadavare	A A MUTTAMA	1059	Manually	2*/33	0.5	0.35	Orange,,Lime ,Guava and Other	100	14	Surface	Rainfed/ Well	0	0.35	Private Land	75.903185	12.56494
Yadavare	MADAPPA	1060	Manually	2*/11	0.3	0.21	Orange,,Lime ,Guava and Other	100	8	Surface	Rainfed/ Well	0	0.21	Private Land	75.903185	12.56494
Yadavare	T GOPALA	1061	Manually	2*/31P	0.43	0.30	Orange,,Lime ,Guava and Other	100	12	Surface	Rainfed/ Well	0	0.30	Private Land	75.903185	12.56494
Yadavare	A C CHANDRAPPA	1062	Manually	2*/1	0.94	0.66	Orange,,Lime ,Guava and Other	100	26	Surface	Rainfed/ Well	0	0.66	Private Land	75.903185	12.56494
Yadavare	M BABU	1063	Manually	2*/37	2.10	1.47	Orange,,Lime ,Guava and Other	100	59	Surface	Rainfed/ Well	0	1.47	Private Land	75.903185	12.56494
Yadavare	L M AKKAMMA	1064	Manually	2*/1	1.60	1.12	Orange,,Lime ,Guava and Other	100	45	Surface	Rainfed/ Well	0	1.12	Private Land	75.903185	12.56494
Yadavare	B C MUTTAMMA	1065	Manually	2*/1	2.60	1.82	Orange,,Lime ,Guava and Other	100	73	Surface	Rainfed/ Well	0	1.82	Private Land	75.903185	12.56494
Yadavare	MRS.N S THANGAMMA	1066	Manually	2*/1A	0.50	0.35	Orange,,Lime ,Guava and Other	100	14	Surface	Rainfed/ Well	0	0.35	Private Land	75.903185	12.56494
Yadavare	C M RAMAPPA	1067	Manually	2*/34	0.67	0.47	Orange,,Lime ,Guava and Other	100	19	Surface	Rainfed/ Well	0	0.47	Private Land	75.903185	12.56494
Yadavare	Mrs. Sharda Murugappan A / Nanyaya of Kalyan	1068	Manually	5*/1,3/2,3/3,3/4,3/5,4/5,5/2,5/3,6/1,6/2,6/3,6/4,6/5	6.20	4.34	Orange,,Lime ,Guava and Other	100	174	Surface	Rainfed/ Well	0	4.34	Private Land	75.903185	12.56494
Yadavare	MAHAVATHIRA SHARADA MANDANA	1069	Manually	6*/59	2.30	1.61	Orange,,Lime ,Guava and Other	100	64	Surface	Rainfed/ Well	0	1.61	Private Land	75.903185	12.56494
Yadavare	M / C / Naveen Kumar	1070	Manually	6*/32	2.50	1.75	Orange,,Lime ,Guava and Other	100	70	Surface	Rainfed/ Well	0	1.75	Private Land	75.903185	12.56494
Yadavare	M / C / Naveen Kumar	1071	Manually	6*/66	1.80	1.26	Orange,,Lime ,Guava and Other	100	50	Surface	Rainfed/ Well	0	1.26	Private Land	75.903185	12.56494
Yadavare	B. D. Suresh	1072	Manually	6*/17	1.40	0.98	Orange,,Lime ,Guava and Other	100	39	Surface	Rainfed/ Well	0	0.98	Private Land	75.903185	12.56494
Yadavare	N A GOPALA	1073	Manually	6*/73P1	0.50	0.35	Orange,,Lime ,Guava and Other	100	14	Surface	Rainfed/ Well	0	0.35	Private Land	75.903185	12.56494
Yadavare	K A SOMANNA	1074	Manually	6*/49,6/48	0.60	0.42	Orange,,Lime ,Guava and Other	100	17	Surface	Rainfed/ Well	0	0.42	Private Land	75.903185	12.56494
Yadavare	N B CHINNAPPA	1075	Manually	6*/60P1,6/60P2	0.90	0.63	Orange,,Lime ,Guava and Other	100	25	Surface	Rainfed/ Well	0	0.63	Private Land	75.903185	12.56494
Yadavare	N G DEVAKI	1076	Manually	6*/3	0.43	0.30	Orange,,Lime ,Guava and Other	100	12	Surface	Rainfed/ Well	0	0.30	Private Land	75.903185	12.56494
Yadavare	N G KIRAN	1077	Manually	6*/65P2	0.64	0.45	Orange,,Lime ,Guava and Other	100	18	Surface	Rainfed/ Well	0	0.45	Private Land	75.903185	12.56494
Yadavare	K B BALAKRISHNA	1078	Manually	6*/24	1.50	1.05	Orange,,Lime ,Guava and Other	100	42	Surface	Rainfed/ Well	0	1.05	Private Land	75.903185	12.56494
Yadavare	MANOHARA KK	1079	Manually	6*/86	1.60	1.12	Orange,,Lime ,Guava and Other	100	45	Surface	Rainfed/ Well	0	1.12	Private Land	75.903185	12.56494
Yadavare	Mrs. K D Vimalakshmi	1080	Manually	6*/75	3.20	2.24	Orange,,Lime ,Guava and Other	100	90	Surface	Rainfed/ Well	0	2.24	Private Land	75.903185	12.56494
Yadavare	B D SURESH	1081	Manually	6*/9	1.60	1.12	Orange,,Lime ,Guava and Other	100	45	Surface	Rainfed/ Well	0	1.12	Private Land	75.903185	12.56494
Yadavare	K B RAGHAVIAH	1082	Manually	6*/26,6/31	2.10	1.47	Orange,,Lime ,Guava and Other	100	59	Surface	Rainfed/ Well	0	1.47	Private Land	75.903185	12.56494
Yadavare	B C APPAJI	1083	Manually	6*/8,6/13,6/18,6/30	2.50	1.75	Orange,,Lime ,Guava and Other	100	70	Surface	Rainfed/ Well	0	1.75	Private Land	75.903185	12.56494
Yadavare	APPAJI	1084	Manually	6*/10	1.40	0.98	Orange,,Lime ,Guava and Other	100	39	Surface	Rainfed/ Well	0	0.98	Private Land	75.903185	12.56494
Yadavare	K B BALAKRISHNA	1085	Manually	6*/29,6/6,55p1,6/52	3.30	2.31	Orange,,Lime ,Guava and Other	100	92	Surface	Rainfed/ Well	0	2.31	Private Land	75.903185	12.56494
Yadavare	BALANNA	1086	Manually	6*/3	2.10	1.47	Orange,,Lime ,Guava and Other	100	59	Surface	Rainfed/ Well	0	1.47	Private Land	75.903185	12.56494
Yadavare	T MADIAH	1087	Manually	6*/54	1.40	0.98	Orange,,Lime ,Guava and Other	100	39	Surface	Rainfed/ Well	0	0.98	Private Land	75.903185	12.56494
Yadavare	T M JANARDHAN	1088	Manually	6*/55P3	1.56	1.09	Orange,,Lime ,Guava and Other	100	44	Surface	Rainfed/ Well	0	1.09	Private Land	75.903185	12.56494
Yadavare	KEEJAN RAMAPPA	1089	Manually	6*/57P2	1.56	1.09	Orange,,Lime ,Guava and Other	100	44	Surface	Rainfed/ Well	0	1.09	Private Land	75.903185	12.56494
Yadavare	KUMARAN K K	1090	Manually	6*/85	0.60	0.42	Orange,,Lime ,Guava and Other	100	17	Surface	Rainfed/ Well	0	0.42	Private Land	75.903185	12.56494
Yadavare	S UDAY	1091	Manually	6*/52	0.43	0.30	Orange,,Lime ,Guava and Other	100	12	Surface	Rainfed/ Well	0	0.30	Private Land	75.903185	12.56494
Yadavare	K B RAGHAVIAH	1092	Manually	6*/7	0.34	0.24	Orange,,Lime ,Guava and Other	100	10	Surface	Rainfed/ Well	0	0.24	Private Land	75.903185	12.56494
Yadavare	M R KOWSHIK	1093	Manually	6*/58P1	1.80	1.26	Orange,,Lime ,Guava and Other	100	50	Surface	Rainfed/ Well	0	1.26	Private Land	75.903185	12.56494
Yadavare	KEEJAN RAMAPPA	1094	Manually	6*/45	1.67	1.17	Orange,,Lime ,Guava and Other	100	47	Surface	Rainfed/ Well	0	1.17	Private Land	75.903185	12.56494
Yadavare	N A GOPALA	1095	Manually	6*/3	2.50	1.75	Orange,,Lime ,Guava and Other	100	70	Surface	Rainfed/ Well	0	1.75	Private Land	75.903185	12.56494
Yadavare	MRS. SURESH LAKSHMI	1096	Manually	6*/51	3.20	2.24	Orange,,Lime ,Guava and Other	100	90	Surface	Rainfed/ Well	0	2.24	Private Land	75.903185	12.56494
Yadavare	K. Seethalakshmi	1097	Manually	6*/46	1.50	1.05	Orange,,Lime ,Guava and Other	100	42	Surface	Rainfed/ Well	0	1.05	Private Land	75.903185	12.56494
Yadavare	Perladi Manjappa	1098	Manually	6*/57	1.20	0.84	Orange,,Lime ,Guava and Other	100	34	Surface	Rainfed/ Well	0	0.84	Private Land	75.903185	12.56494
Yadavare	Perladi Manjappa	1099	Manually	6*/56A	0.54	0.38	Orange,,Lime ,Guava and Other	100	15	Surface	Rainfed/ Well	0	0.38	Private Land	75.903185	12.56494
Yadavare	Nandini Vishwanath	1100	Manually	6*/70.	0.98	0.69	Orange,,Lime ,Guava and Other	100	27	Surface	Rainfed/ Well	0	0.69	Private Land	75.903185	12.56494
Yadavare	Mrs. Chenuvarajammammi	1101	Manually	6*/50	0.5	0.35	Orange,,Lime ,Guava and Other	100	14	Surface	Rainfed/ Well	0	0.35	Private Land	75.903185	12.56494
Yadavare	D H Chidambaramaraj	1102	Manually	6*/33P2	1.95	1.37	Orange,,Lime ,Guava and Other	100	55	Surface	Rainfed/ Well	0	1.37	Private Land	75.903185	12.56494
Yadavare	D u varadaraj arus	1103	Manually	6*/59	0.8	0.56	Orange,,Lime ,Guava and Other	100	22	Surface	Rainfed/ Well	0	0.56	Private Land	75.903185	12.56494
Yadavare	Lakshamma	1104	Manually	6*/69.	2.8	1.96	Orange,,Lime ,Guava and Other	100	78	Surface	Rainfed/ Well	0	1.96	Private Land	75.903185	12.56494
Yadavare	K P Savitri	1105	Manually	6*/62	2.7	1.89	Orange,,Lime ,Guava and Other	100	76	Surface	Rainfed/ Well	0	1.89	Private Land	75.903185	12.56494
Yadavare	Saraswati	1106	Manually	6*/25	3	2.10	Orange,,Lime ,Guava and Other	100	84	Surface	Rainfed/ Well	0	2.10	Private Land	75.903185	12.56494
Yadavare	Mrs. Padma	1107	Manually	6*/25	0.8	0.56	Orange,,Lime ,Guava and Other	100	22	Surface	Rainfed/ Well	0	0.56	Private Land	75.903185	12.56494
Yadavare	K P Savitri	1108	Manually	6*/25	2.6	1.82	Orange,,Lime ,Guava and Other	100	73	Surface	Rainfed/ Well	0	1.82	Private Land	75.903185	12.56494
Yadavare	Mrs. Padma	1109	Manually	6*/43	2.8	1.96	Orange,,Lime ,Guava and Other	100	78	Surface	Rainfed/ Well	0	1.96	Private Land	75.903185	12.56494

Village Name	Farmer Name:	Farmer Code	Rate Type (Manually/ Machinery)	Survey No:	Total Area (Ha.)	Proposed Area (Ha.)	Activity/Model/Plant/Crop Name :	Number of Plants Per Ha	No. of plants	Method of Irrigation (Drip/Ring/Surface)	Source of Irrigation (Canal/Rainfed/ Well)	Area as per Type Of Land (Ha.)		Ownership of Land (Community Land/ Private Land/Other Land)	Latitude (Deg- Min-Sec)	Longitude (Deg-Min-Sec)
												Waste Land	Cultivable			
Yadavare	K P Savitri	1110	Manually	6/**/47	8	5.60	Orange,,Lime ,Guava and Other	100	224	Surface	Rainfed/ Well	0	5.60	Private Land	75.903185	12.56494
Yadavare	Mrs. Padma	1111	Manually	6/**/47	2	1.40	Orange,,Lime ,Guava and Other	100	56	Surface	Rainfed/ Well	0	1.40	Private Land	75.903185	12.56494
Yadavare	K P Savitri	1112	Manually	6/**/60P2	2.5	1.75	Orange,,Lime ,Guava and Other	100	70	Surface	Rainfed/ Well	0	1.75	Private Land	75.903185	12.56494
Yadavare	Saraswati	1113	Manually	6/**/72,6/70	1.5	1.05	Orange,,Lime ,Guava and Other	100	42	Surface	Rainfed/ Well	0	1.05	Private Land	75.903185	12.56494
Yadavare	M S Ponnappa	1114	Manually	6/**/36	2.6	1.82	Orange,,Lime ,Guava and Other	100	73	Surface	Rainfed/ Well	0	1.82	Private Land	75.903185	12.56494
Yadavare	K P Savitri	1115	Manually	6/**/58P2	0.9	0.63	Orange,,Lime ,Guava and Other	100	25	Surface	Rainfed/ Well	0	0.63	Private Land	75.903185	12.56494
Yadavare	M S Ponnappa	1116	Manually	6/**/37,6/13	1.3	0.91	Orange,,Lime ,Guava and Other	100	36	Surface	Rainfed/ Well	0	0.91	Private Land	75.903185	12.56494
Yadavare	Mrs. Savitri K / P /	1117	Manually	6/**/55P2	0.77	0.54	Orange,,Lime ,Guava and Other	100	22	Surface	Rainfed/ Well	0	0.54	Private Land	75.903185	12.56494
Yadavare	MN Bellillappa	1118	Manually	6/**/33P1, 6/5	4.2	2.94	Orange,,Lime ,Guava and Other	100	118	Surface	Rainfed/ Well	0	2.94	Private Land	75.903185	12.56494
Yadavare	Macchanda Nachappa	1119	Manually	6/**/27	3.4	2.38	Orange,,Lime ,Guava and Other	100	95	Surface	Rainfed/ Well	0	2.38	Private Land	75.903185	12.56494
Yadavare		1120	Manually	6/**/27	1.3	0.91	Orange,,Lime ,Guava and Other	100	36	Surface	Rainfed/ Well	0	0.91	Private Land	75.903185	12.56494
Yadavare	MN Bellillappa	1121	Manually	6/**/19	4.3	3.01	Orange,,Lime ,Guava and Other	100	120	Surface	Rainfed/ Well	0	3.01	Private Land	75.903185	12.56494
Yadavare	MN Changappa	1122	Manually	6/**/34P1,6/28	8.1	5.67	Orange,,Lime ,Guava and Other	100	227	Surface	Rainfed/ Well	0	5.67	Private Land	75.903185	12.56494
Yadavare	M.A. Nachappa	1123	Manually	6/**/13	2	1.40	Orange,,Lime ,Guava and Other	100	56	Surface	Rainfed/ Well	0	1.40	Private Land	75.903185	12.56494
Yadavare	Uttayya	1124	Manually	6/**/14	0.7	0.49	Orange,,Lime ,Guava and Other	100	20	Surface	Rainfed/ Well	0	0.49	Private Land	75.903185	12.56494
Yadavare	K P Savitri	1125	Manually	7/**/6	2.1	1.47	Orange,,Lime ,Guava and Other	100	59	Surface	Rainfed/ Well	0	1.47	Private Land	75.903185	12.56494
Yadavare	Manavattira Appayya	1126	Manually	7/**/2	0.3	0.21	Orange,,Lime ,Guava and Other	100	8	Surface	Rainfed/ Well	0	0.21	Private Land	75.903185	12.56494
Yadavare	Mrs. Padma	1127	Manually	7/**/4	0.3	0.21	Orange,,Lime ,Guava and Other	100	8	Surface	Rainfed/ Well	0	0.21	Private Land	75.903185	12.56494
Yadavare	Mrs. Nanyaya of Kalappa	1128	Manually	7/**/5	1	0.70	Orange,,Lime ,Guava and Other	100	28	Surface	Rainfed/ Well	0	0.70	Private Land	75.903185	12.56494
Yadavare	Mrs. Sharda Murugappan	1129	Manually	7/**/3,8/1,8/2	1.2	0.84	Orange,,Lime ,Guava and Other	100	34	Surface	Rainfed/ Well	0	0.84	Private Land	75.903185	12.56494
Yadavare	Appaji	1130	Manually	9/**/10/2	1.8	1.26	Orange,,Lime ,Guava and Other	100	50	Surface	Rainfed/ Well	0	1.26	Private Land	75.903185	12.56494
Yadavare	K P Savitri	1131	Manually	10/**/1,11/3	1.2	0.84	Orange,,Lime ,Guava and Other	100	34	Surface	Rainfed/ Well	0	0.84	Private Land	75.903185	12.56494
Yadavare	Kirigandur Lingappa	1132	Manually	11/**/1	0.3	0.21	Orange,,Lime ,Guava and Other	100	8	Surface	Rainfed/ Well	0	0.21	Private Land	75.903185	12.56494
Yadavare	Saraswati	1133	Manually	11/**/2,11/3,11/7,11/2	0.25	0.18	Orange,,Lime ,Guava and Other	100	7	Surface	Rainfed/ Well	0	0.18	Private Land	75.903185	12.56494
Yadavare	B C Appaji	1134	Manually	11/**/6	3.2	2.24	Orange,,Lime ,Guava and Other	100	90	Surface	Rainfed/ Well	0	2.24	Private Land	75.903185	12.56494
Yadavare	B.C. Snappa	1135	Manually	11/**/8	4.1	2.87	Orange,,Lime ,Guava and Other	100	115	Surface	Rainfed/ Well	0	2.87	Private Land	75.903185	12.56494
Yadavare		1136	Manually	11/**/8	1.3	0.91	Orange,,Lime ,Guava and Other	100	36	Surface	Rainfed/ Well	0	0.91	Private Land	75.903185	12.56494
Yadavare	K P Savitri	1137	Manually	12/**/1	4.2	2.94	Orange,,Lime ,Guava and Other	100	118	Surface	Rainfed/ Well	0	2.94	Private Land	75.903185	12.56494
Yadavare	Saraswati	1138	Manually	13/**/1	4.2	2.94	Orange,,Lime ,Guava and Other	100	118	Surface	Rainfed/ Well	0	2.94	Private Land	75.903185	12.56494
Yadavare	B / M / DAVYYA	1139	Manually	14/**/2	0.7	0.49	Orange,,Lime ,Guava and Other	100	20	Surface	Rainfed/ Well	0	0.49	Private Land	75.903185	12.56494
Yadavare	Saraswati	1140	Manually	15/**/1	2.6	1.82	Orange,,Lime ,Guava and Other	100	73	Surface	Rainfed/ Well	0	1.82	Private Land	75.903185	12.56494
Yadavare	Nanyaya	1141	Manually	15/**/2	0.9	0.63	Orange,,Lime ,Guava and Other	100	25	Surface	Rainfed/ Well	0	0.63	Private Land	75.903185	12.56494
Yadavare	Saraswati	1142	Manually	15/**/8	1.3	0.91	Orange,,Lime ,Guava and Other	100	36	Surface	Rainfed/ Well	0	0.91	Private Land	75.903185	12.56494
Yadavare	B C Appaji	1143	Manually	15/**/3	0.77	0.54	Orange,,Lime ,Guava and Other	100	22	Surface	Rainfed/ Well	0	0.54	Private Land	75.903185	12.56494
Yadavare	B C Madappa	1144	Manually	15/**/7	4.2	2.94	Orange,,Lime ,Guava and Other	100	118	Surface	Rainfed/ Well	0	2.94	Private Land	75.903185	12.56494
Yadavare		1145	Manually	15/**/7	3.4	2.38	Orange,,Lime ,Guava and Other	100	95	Surface	Rainfed/ Well	0	2.38	Private Land	75.903185	12.56494
Yadavare	K B Raghavaiah	1146	Manually	16/**/1	1.3	0.91	Orange,,Lime ,Guava and Other	100	36	Surface	Rainfed/ Well	0	0.91	Private Land	75.903185	12.56494
Yadavare	Appaji	1147	Manually	17/**/1	4.3	3.01	Orange,,Lime ,Guava and Other	100	120	Surface	Rainfed/ Well	0	3.01	Private Land	75.903185	12.56494
Yadavare	MS Ponnappa	1148	Manually	19/**/4	8.1	5.67	Orange,,Lime ,Guava and Other	100	227	Surface	Rainfed/ Well	0	5.67	Private Land	75.903185	12.56494
Yadavare	M.S.Kalappa	1149	Manually	19/**/12	2	1.40	Orange,,Lime ,Guava and Other	100	56	Surface	Rainfed/ Well	0	1.40	Private Land	75.903185	12.56494
Yadavare	MS Muthappa	1150	Manually	19/**/14	0.7	0.49	Orange,,Lime ,Guava and Other	100	20	Surface	Rainfed/ Well	0	0.49	Private Land	75.903185	12.56494
Yadavare	M.S.Kalappa	1151	Manually	19/**/13	2.1	1.47	Orange,,Lime ,Guava and Other	100	59	Surface	Rainfed/ Well	0	1.47	Private Land	75.903185	12.56494
Yadavare	Achaiah M N	1152	Manually	19/**/2	0.3	0.21	Orange,,Lime ,Guava and Other	100	8	Surface	Rainfed/ Well	0	0.21	Private Land	75.903185	12.56494
Yadavare	M D Ganesh	1153	Manually	19/**/3	0.3	0.21	Orange,,Lime ,Guava and Other	100	8	Surface	Rainfed/ Well	0	0.21	Private Land	75.903185	12.56494
Yadavare	MS Ponnappa	1154	Manually	19/**/6	1	0.70	Orange,,Lime ,Guava and Other	100	28	Surface	Rainfed/ Well	0	0.70	Private Land	75.903185	12.56494
Yadavare	M.S.Kalappa	1155	Manually	19/**/8	1.2	0.84	Orange,,Lime ,Guava and Other	100	34	Surface	Rainfed/ Well	0	0.84	Private Land	75.903185	12.56494
Yadavare	MS Muthappa	1156	Manually	19/**/7	1.8	1.26	Orange,,Lime ,Guava and Other	100	50	Surface	Rainfed/ Well	0	1.26	Private Land	75.903185	12.56494
Yadavare	Lingeri Ponnappa	1157	Manually	20/**/4	1.2	0.84	Orange,,Lime ,Guava and Other	100	34	Surface	Rainfed/ Well	0	0.84	Private Land	75.903185	12.56494
Yadavare	K / T / Pooviya	1158	Manually	20/**/2	0.3	0.21	Orange,,Lime ,Guava and Other	100	8	Surface	Rainfed/ Well	0	0.21	Private Land	75.903185	12.56494
Yadavare	Bhaskara k k.	1159	Manually	20/**/24	0.25	0.18	Orange,,Lime ,Guava and Other	100	7	Surface	Rainfed/ Well	0	0.18	Private Land	75.903185	12.56494
Yadavare	M H Thimayya	1160	Manually	20/**/12	3.2	2.24	Orange,,Lime ,Guava and Other	100	90	Surface	Rainfed/ Well	0	2.24	Private Land	75.903185	12.56494
Yadavare	M / L / Ravindra	1161	Manually	20/**/11	4.1	2.87	Orange,,Lime ,Guava and Other	100	115	Surface	Rainfed/ Well	0	2.87	Private Land	75.903185	12.56494
Yadavare	Kripal of Mrs. Suu	1162	Manually	20/**/10P2	1.3	0.91	Orange,,Lime ,Guava and Other	100	36	Surface	Rainfed/ Well	0	0.91	Private Land	75.903185	12.56494

Village Name	Farmer Name:	Farmer Code	Rate Type (Manually/Machinery)	Survey No:	Total Area (Ha.)	Proposed Area (Ha.)	Activity/Model/Plant/Crop Name :	Number of Plants Per Ha	No. of plants	Method of Irrigation (Drip/Ring/Surface)	Source of Irrigation (Canal/Rainfed/Well)	Area as per Type Of Land (Ha.)		Ownership of Land (Community Land/ Private Land/Other Land)	Latitude (Deg-Min-Sec)	Longitude (Deg-Min-Sec)
												Waste Land	Cultivable			
Yadavare	BD Suresh	1163	Manually	20*/17	4.2	2.94	Orange,,Lime ,Guava and Other	100	118	Surface	Rainfed/ Well	0	2.94	Private Land	75.903185	12.56494
Yadavare	DP Nanaiah	1164	Manually	20*/19	4.2	2.94	Orange,,Lime ,Guava and Other	100	118	Surface	Rainfed/ Well	0	2.94	Private Land	75.903185	12.56494
Yadavare	N G Kiran	1165	Manually	20*/8	0.7	0.49	Orange,,Lime ,Guava and Other	100	20	Surface	Rainfed/ Well	0	0.49	Private Land	75.903185	12.56494
Yadavare	N B Chinappa	1166	Manually	20*/9	0.80	0.56	Orange,,Lime ,Guava and Other	100	22	Surface	Rainfed/ Well	0	0.56	Private Land	75.903185	12.56494
Yadavare	N G Devaki	1167	Manually	20*/1	3.00	2.10	Orange,,Lime ,Guava and Other	100	84	Surface	Rainfed/ Well	0	2.10	Private Land	75.903185	12.56494
Yadavare	N / A / Kaverappa	1168	Manually	20*/6	4.00	2.80	Orange,,Lime ,Guava and Other	100	112	Surface	Rainfed/ Well	0	2.80	Private Land	75.903185	12.56494
Yadavare	BD Suresh	1169	Manually	20*/18	0.20	0.14	Orange,,Lime ,Guava and Other	100	6	Surface	Rainfed/ Well	0	0.14	Private Land	75.903185	12.56494
Yadavare	P.C.Lokanath	1170	Manually	20*/14	0.10	0.07	Orange,,Lime ,Guava and Other	100	3	Surface	Rainfed/ Well	0	0.07	Private Land	75.903185	12.56494
Yadavare	K M Madappa	1171	Manually	20*/10P1	0.80	0.56	Orange,,Lime ,Guava and Other	100	22	Surface	Rainfed/ Well	0	0.56	Private Land	75.903185	12.56494
Yadavare	M.Akkamma Karumbayya	1172	Manually	20*/15	1.85	1.30	Orange,,Lime ,Guava and Other	100	52	Surface	Rainfed/ Well	0	1.30	Private Land	75.903185	12.56494
Yadavare	DV Padmakara Raje Aras.	1173	Manually	20*/5	4.50	3.15	Orange,,Lime ,Guava and Other	100	126	Surface	Rainfed/ Well	0	3.15	Private Land	75.903185	12.56494
Yadavare	Grandvaru	1174	Manually	22*/#	2.00	1.40	Orange,,Lime ,Guava and Other	100	56	Surface	Rainfed/ Well	0	1.40	Private Land	75.903185	12.56494
Yadavare	Lingerie Ponnappa	1175	Manually	24*/#	0.85	0.60	Orange,,Lime ,Guava and Other	100	24	Surface	Rainfed/ Well	0	0.60	Private Land	75.903185	12.56494
Yadavare	Mr. M / T / Subbayya	1176	Manually	26*/3	0.40	0.28	Orange,,Lime ,Guava and Other	100	11	Surface	Rainfed/ Well	0	0.28	Private Land	75.903185	12.56494
Yadavare	M.Akkamma Karumbayya	1177	Manually	26*/#	0.22	0.15	Orange,,Lime ,Guava and Other	100	6	Surface	Rainfed/ Well	0	0.15	Private Land	75.903185	12.56494
Yadavare	M H Thimayya	1178	Manually	26*/#	0.75	0.53	Orange,,Lime ,Guava and Other	100	21	Surface	Rainfed/ Well	0	0.53	Private Land	75.903185	12.56494
Yadavare	M H Thimayya	1179	Manually	26*/#	4.50	3.15	Orange,,Lime ,Guava and Other	100	126	Surface	Rainfed/ Well	0	3.15	Private Land	75.903185	12.56494
Yadavare	Lingerie Ponnappa	1180	Manually	27*/5,27/1,27/4	0.65	0.46	Orange,,Lime ,Guava and Other	100	18	Surface	Rainfed/ Well	0	0.46	Private Land	75.903185	12.56494
Yadavare	P.C.Lokanath	1181	Manually	29*/#	0.65	0.46	Orange,,Lime ,Guava and Other	100	18	Surface	Rainfed/ Well	0	0.46	Private Land	75.903185	12.56494
Yadavare	Lingerie Ponnappa	1182	Manually	30*/#	0.65	0.46	Orange,,Lime ,Guava and Other	100	18	Surface	Rainfed/ Well	0	0.46	Private Land	75.903185	12.56494
Yadavare	L / M / Ponnappa	1183	Manually	31*/#	5.20	3.64	Orange,,Lime ,Guava and Other	100	146	Surface	Rainfed/ Well	0	3.64	Private Land	75.903185	12.56494
Yadavare	MS Muthappa	1184	Manually	32*/3	4.00	2.80	Orange,,Lime ,Guava and Other	100	112	Surface	Rainfed/ Well	0	2.80	Private Land	75.903185	12.56494
Yadavare	MS Ponnappa	1185	Manually	32*/1	0.85	0.60	Orange,,Lime ,Guava and Other	100	24	Surface	Rainfed/ Well	0	0.60	Private Land	75.903185	12.56494
Yadavare	K B Balakrishna	1186	Manually	34*/1,34/2,35/3	0.50	0.35	Orange,,Lime ,Guava and Other	100	14	Surface	Rainfed/ Well	0	0.35	Private Land	75.903185	12.56494
Yadavare	L / M / Ponnappa	1187	Manually	36*/3	0.80	0.56	Orange,,Lime ,Guava and Other	100	22	Surface	Rainfed/ Well	0	0.56	Private Land	75.903185	12.56494
Yadavare	B / C / Madappa	1188	Manually	36*/5	4.50	3.15	Orange,,Lime ,Guava and Other	100	126	Surface	Rainfed/ Well	0	3.15	Private Land	75.903185	12.56494
Yadavare	M H Thimayya	1189	Manually	36*/4	2.00	1.40	Orange,,Lime ,Guava and Other	100	56	Surface	Rainfed/ Well	0	1.40	Private Land	75.903185	12.56494
Yadavare	B. D. Leilakumar	1190	Manually	36*/8	2.50	1.75	Orange,,Lime ,Guava and Other	100	70	Surface	Rainfed/ Well	0	1.75	Private Land	75.903185	12.56494
Yadavare	M H Thimayya	1191	Manually	36*/9,36/6	3.50	2.45	Orange,,Lime ,Guava and Other	100	98	Surface	Rainfed/ Well	0	2.45	Private Land	75.903185	12.56494
Yadavare	P / K / Bhaskara	1192	Manually	36*/7	0.85	0.60	Orange,,Lime ,Guava and Other	100	24	Surface	Rainfed/ Well	0	0.60	Private Land	75.903185	12.56494
Yadavare	D H Viswanathanaraj	1193	Manually	36*/11	1.50	1.05	Orange,,Lime ,Guava and Other	100	42	Surface	Rainfed/ Well	0	1.05	Private Land	75.903185	12.56494
Yadavare	K / S / Lalitha	1194	Manually	36*/2	0.45	0.32	Orange,,Lime ,Guava and Other	100	13	Surface	Rainfed/ Well	0	0.32	Private Land	75.903185	12.56494
Yadavare	Basavanna is the god	1195	Manually	37*/#	1.40	0.98	Orange,,Lime ,Guava and Other	100	39	Surface	Rainfed/ Well	0	0.98	Private Land	75.903185	12.56494
Yadavare	B / C / Madappa	1196	Manually	38*/#	3.50	2.45	Orange,,Lime ,Guava and Other	100	98	Surface	Rainfed/ Well	0	2.45	Private Land	75.903185	12.56494
Yadavare	N G Kiran	1197	Manually	40*/#	1.52	1.06	Orange,,Lime ,Guava and Other	100	43	Surface	Rainfed/ Well	0	1.06	Private Land	75.903185	12.56494
Yadavare	N B Ramachandra	1198	Manually	40*/#	2.00	1.40	Orange,,Lime ,Guava and Other	100	56	Surface	Rainfed/ Well	0	1.40	Private Land	75.903185	12.56494
Yadavare	Uttayya	1199	Manually	42*/#	0.90	0.63	Orange,,Lime ,Guava and Other	100	25	Surface	Rainfed/ Well	0	0.63	Private Land	75.903185	12.56494
Yadavare	N G Kiran	1200	Manually	43*/2	0.40	0.28	Orange,,Lime ,Guava and Other	100	11	Surface	Rainfed/ Well	0	0.28	Private Land	75.903185	12.56494
Yadavare	N B Chinappa	1201	Manually	43*/2	0.45	0.32	Orange,,Lime ,Guava and Other	100	13	Surface	Rainfed/ Well	0	0.32	Private Land	75.903185	12.56494
Yadavare	M / B / Eerappa	1202	Manually	44*/1P2	0.42	0.29	Orange,,Lime ,Guava and Other	100	12	Surface	Rainfed/ Well	0	0.29	Private Land	75.903185	12.56494
Yadavare	N / B / Ramachandra	1203	Manually	44*/#3	0.70	0.49	Orange,,Lime ,Guava and Other	100	20	Surface	Rainfed/ Well	0	0.49	Private Land	75.903185	12.56494
Yadavare	Basappa of Vakkangara Lakshman	1204	Manually	44*/2	0.70	0.49	Orange,,Lime ,Guava and Other	100	20	Surface	Rainfed/ Well	0	0.49	Private Land	75.903185	12.56494
Yadavare	Chennamma	1205	Manually	46*/#	0.70	0.49	Orange,,Lime ,Guava and Other	100	20	Surface	Rainfed/ Well	0	0.49	Private Land	75.903185	12.56494
Yadavare	K / S / Lalitha	1206	Manually	47*/#	0.70	0.49	Orange,,Lime ,Guava and Other	100	20	Surface	Rainfed/ Well	0	0.49	Private Land	75.903185	12.56494
Yadavare	M / B / Mallamma	1207	Manually	48*/#	5.00	3.50	Orange,,Lime ,Guava and Other	100	140	Surface	Rainfed/ Well	0	3.50	Private Land	75.903185	12.56494
Yadavare	Ismail Barry	1208	Manually	49*/#	1.50	1.05	Orange,,Lime ,Guava and Other	100	42	Surface	Rainfed/ Well	0	1.05	Private Land	75.903185	12.56494
Yadavare	M / B / Eerappa	1209	Manually	50*/2	1.50	1.05	Orange,,Lime ,Guava and Other	100	42	Surface	Rainfed/ Well	0	1.05	Private Land	75.903185	12.56494
Yadavare	Basappa or Vakkangara Lakshman	1210	Manually	50*/1,50/3,50/4	3.20	2.24	Orange,,Lime ,Guava and Other	100	90	Surface	Rainfed/ Well	0	2.24	Private Land	75.903185	12.56494
Yadavare	Uttayya	1211	Manually	51*/1P1,51/3	3.00	2.10	Orange,,Lime ,Guava and Other	100	84	Surface	Rainfed/ Well	0	2.10	Private Land	75.903185	12.56494
Yadavare	N B Ramachandra	1212	Manually	51*/2	4.00	2.80	Orange,,Lime ,Guava and Other	100	112	Surface	Rainfed/ Well	0	2.80	Private Land	75.903185	12.56494
Yadavare	N G Kiran	1213	Manually	51*/2	0.20	0.14	Orange,,Lime ,Guava and Other	100	6	Surface	Rainfed/ Well	0	0.14	Private Land	75.903185	12.56494
Yadavare	M / B / Sivakumara	1214	Manually	52*/1	0.10	0.07	Orange,,Lime ,Guava and Other	100	3	Surface	Rainfed/ Well	0	0.07	Private Land	75.903185	12.56494
Yadavare	L / A / Sushamma	1215	Manually	52*/2	0.80	0.56	Orange,,Lime ,Guava and Other	100	22	Surface	Rainfed/ Well	0	0.56	Private Land	75.903185	12.56494

Village Name	Farmer Name:	Farmer Code	Rate Type (Manually/Machinery)	Survey No:	Total Area (Ha.)	Proposed Area (Ha.)	Activity/Model/Plant/Crop Name :	Number of Plants Per Ha	No. of plants	Method of Irrigation (Drip/Ring/Surface)	Source of Irrigation (Canal/Rainfed/Well)	Area as per Type Of Land (Ha.)		Ownership of Land (Community Land/ Private Land/Other Land)	Latitude (Deg-Min-Sec)	Longitude (Deg-Min-Sec)
												Waste Land	Cultivable			
Yadavare	N G Kirtiprasad	1216	Manually	54/*_55/4	1.85	1.30	Orange,,Lime ,Guava and Other	100	52	Surface	Rainfed/ Well	0	1.30	Private Land	75.903185	12.56494
Yadavare	D J Nanjappa	1217	Manually	55/*/11	4.50	3.15	Orange,,Lime ,Guava and Other	100	126	Surface	Rainfed/ Well	0	3.15	Private Land	75.903185	12.56494
Yadavare	N B Chinnappa	1218	Manually	55/*/1,55/3	2.00	1.40	Orange,,Lime ,Guava and Other	100	56	Surface	Rainfed/ Well	0	1.40	Private Land	75.903185	12.56494
Yadavare	NG Kiran	1219	Manually	55/*/6	0.85	0.60	Orange,,Lime ,Guava and Other	100	24	Surface	Rainfed/ Well	0	0.60	Private Land	75.903185	12.56494
Yadavare	N B Chinnappa	1220	Manually	55/*/7,55/9	0.40	0.28	Orange,,Lime ,Guava and Other	100	11	Surface	Rainfed/ Well	0	0.28	Private Land	75.903185	12.56494
Yadavare	Devaki	1221	Manually	55/*/10	0.22	0.15	Orange,,Lime ,Guava and Other	100	6	Surface	Rainfed/ Well	0	0.15	Private Land	75.903185	12.56494
Yadavare	Hanumantha Shetty	1222	Manually	55/*/2	0.75	0.53	Orange,,Lime ,Guava and Other	100	21	Surface	Rainfed/ Well	0	0.53	Private Land	75.903185	12.56494
Yadavare	Uttayya	1223	Manually	55/*/8	4.50	3.15	Orange,,Lime ,Guava and Other	100	126	Surface	Rainfed/ Well	0	3.15	Private Land	75.903185	12.56494
Yadavare	D J Nanjappa	1224	Manually	57/*_*_59	0.65	0.46	Orange,,Lime ,Guava and Other	100	18	Surface	Rainfed/ Well	0	0.46	Private Land	75.903185	12.56494
Yadavare	N G Kirtiprasad	1225	Manually	60/*/1	0.65	0.46	Orange,,Lime ,Guava and Other	100	18	Surface	Rainfed/ Well	0	0.46	Private Land	75.903185	12.56494
Yadavare	D J Nanjappa	1226	Manually	60/*/2	0.65	0.46	Orange,,Lime ,Guava and Other	100	18	Surface	Rainfed/ Well	0	0.46	Private Land	75.903185	12.56494
Yadavare	PB Ananda.	1227	Manually	61/*/1	5.20	3.64	Orange,,Lime ,Guava and Other	100	146	Surface	Rainfed/ Well	0	3.64	Private Land	75.903185	12.56494
Yadavare	Excursion	1228	Manually	61/*/2	4.00	2.80	Orange,,Lime ,Guava and Other	100	112	Surface	Rainfed/ Well	0	2.80	Private Land	75.903185	12.56494
Yadavare	S D Chennappa	1229	Manually	62/*/2	0.85	0.60	Orange,,Lime ,Guava and Other	100	24	Surface	Rainfed/ Well	0	0.60	Private Land	75.903185	12.56494
Yadavare	B L Muthanna	1230	Manually	62/*/3	0.50	0.35	Orange,,Lime ,Guava and Other	100	14	Surface	Rainfed/ Well	0	0.35	Private Land	75.903185	12.56494
Yadavare	Mrs. Noruru Channamma	1231	Manually	62/*/1	0.80	0.56	Orange,,Lime ,Guava and Other	100	22	Surface	Rainfed/ Well	0	0.56	Private Land	75.903185	12.56494
Yadavare	N B Eerappa	1232	Manually	62/*/1p1	4.50	3.15	Orange,,Lime ,Guava and Other	100	126	Surface	Rainfed/ Well	0	3.15	Private Land	75.903185	12.56494
Yadavare	Mrs. Seethalakshmi Anand	1233	Manually	66/*_*_67,	2.00	1.40	Orange,,Lime ,Guava and Other	100	56	Surface	Rainfed/ Well	0	1.40	Private Land	75.903185	12.56494
Yadavare	N.A. Bojamma	1234	Manually	68/*/*	2.50	1.75	Orange,,Lime ,Guava and Other	100	70	Surface	Rainfed/ Well	0	1.75	Private Land	75.903185	12.56494
Yadavare	K A Ibrahim	1235	Manually	68/*/*	3.50	2.45	Orange,,Lime ,Guava and Other	100	98	Surface	Rainfed/ Well	0	2.45	Private Land	75.903185	12.56494
Yadavare	M / A / YATES	1236	Manually	69/*/2	0.85	0.60	Orange,,Lime ,Guava and Other	100	24	Surface	Rainfed/ Well	0	0.60	Private Land	75.903185	12.56494
Yadavare	Mallachira L. Umesh	1237	Manually	69/*/3	1.50	1.05	Orange,,Lime ,Guava and Other	100	42	Surface	Rainfed/ Well	0	1.05	Private Land	75.903185	12.56494
Yadavare	S. Mukunda	1238	Manually	69/*/4	0.45	0.32	Orange,,Lime ,Guava and Other	100	13	Surface	Rainfed/ Well	0	0.32	Private Land	75.903185	12.56494
Yadavare	K / Tukra	1239	Manually	69/*/1A	1.40	0.98	Orange,,Lime ,Guava and Other	100	39	Surface	Rainfed/ Well	0	0.98	Private Land	75.903185	12.56494
Yadavare	N B Eerappa	1240	Manually	71/*/2,72,	3.50	2.45	Orange,,Lime ,Guava and Other	100	98	Surface	Rainfed/ Well	0	2.45	Private Land	75.903185	12.56494
Yadavare	Kripal of Mrs. Suu	1241	Manually	74/*/5	1.52	1.06	Orange,,Lime ,Guava and Other	100	43	Surface	Rainfed/ Well	0	1.06	Private Land	75.903185	12.56494
Yadavare	C M Ramappa	1242	Manually	74/*/9,74/7	2.00	1.40	Orange,,Lime ,Guava and Other	100	56	Surface	Rainfed/ Well	0	1.40	Private Land	75.903185	12.56494
Yadavare	M / A / Yashoda	1243	Manually	74/*/6,74/9	0.90	0.63	Orange,,Lime ,Guava and Other	100	25	Surface	Rainfed/ Well	0	0.63	Private Land	75.903185	12.56494
Yadavare	K D Yashodha	1244	Manually	74/*/3	0.40	0.28	Orange,,Lime ,Guava and Other	100	11	Surface	Rainfed/ Well	0	0.28	Private Land	75.903185	12.56494
Yadavare	M / L / Ravindra	1245	Manually	75/*/*	0.45	0.32	Orange,,Lime ,Guava and Other	100	13	Surface	Rainfed/ Well	0	0.32	Private Land	75.903185	12.56494
Yadavare	Mrs. Seethalakshmi Anand	1246	Manually	76/*/*	0.42	0.29	Orange,,Lime ,Guava and Other	100	12	Surface	Rainfed/ Well	0	0.29	Private Land	75.903185	12.56494
Yadavare	N B Eerappa	1247	Manually	77/*/1	0.70	0.49	Orange,,Lime ,Guava and Other	100	20	Surface	Rainfed/ Well	0	0.49	Private Land	75.903185	12.56494
Yadavare	M / R / Vanajakshi	1248	Manually	77/*/1P1,77/2	0.70	0.49	Orange,,Lime ,Guava and Other	100	20	Surface	Rainfed/ Well	0	0.49	Private Land	75.903185	12.56494
Yadavare	Mallachira Kusanappa Yasho Dasa	1249	Manually	79/*/*_80/1	0.70	0.49	Orange,,Lime ,Guava and Other	100	20	Surface	Rainfed/ Well	0	0.49	Private Land	75.903185	12.56494
Yadavare	Yan / B / Irappa	1250	Manually	80/*/*	0.70	0.49	Orange,,Lime ,Guava and Other	100	20	Surface	Rainfed/ Well	0	0.49	Private Land	75.903185	12.56494
Yadavare	ML Umesh	1251	Manually	80/*/2	5.00	3.50	Orange,,Lime ,Guava and Other	100	140	Surface	Rainfed/ Well	0	3.50	Private Land	75.903185	12.56494
Yadavare	M / L / Appayya Yane Nagesh	1252	Manually	81/*/2,81/3	1.50	1.05	Orange,,Lime ,Guava and Other	100	42	Surface	Rainfed/ Well	0	1.05	Private Land	75.903185	12.56494
Yadavare	M / A / YATES	1253	Manually	81/*/3	1.50	1.05	Orange,,Lime ,Guava and Other	100	42	Surface	Rainfed/ Well	0	1.05	Private Land	75.903185	12.56494
Yadavare	Kripal of Mrs. Suu	1254	Manually	83/*/*	4.00	2.80	Orange,,Lime ,Guava and Other	100	112	Surface	Rainfed/ Well	0	2.80	Private Land	75.903185	12.56494
Yadavare	M A YASHODA	1255	Manually	84/*/*_85/1,85/2	0.85	0.60	Orange,,Lime ,Guava and Other	100	24	Surface	Rainfed/ Well	0	0.60	Private Land	75.903185	12.56494
Yadavare	Ponnappa	1256	Manually	87/*/*	0.50	0.35	Orange,,Lime ,Guava and Other	100	14	Surface	Rainfed/ Well	0	0.35	Private Land	75.903185	12.56494
Adinaduru	M.K Raju	1257	Manually	1/*/1	0.5	0.35	Orange,,Lime ,Guava and Other	100	14	Surface	Rainfed/ Well	0	0.35	Private Land	75.903185	12.56494
Adinaduru	N.E Lalitha	1258	Manually	1/*/1	0.7	0.49	Orange,,Lime ,Guava and Other	100	20	Surface	Rainfed/ Well	0	0.49	Private Land	75.903185	12.56494
Adinaduru	S.E Annaiaha	1259	Manually	1/*/1	0.2	0.14	Orange,,Lime ,Guava and Other	100	6	Surface	Rainfed/ Well	0	0.14	Private Land	75.903185	12.56494
Adinaduru	G.J Ramesh	1260	Manually	1/*/1	0.1	0.07	Orange,,Lime ,Guava and Other	100	3	Surface	Rainfed/ Well	0	0.07	Private Land	75.903185	12.56494
Adinaduru	P.V Krishna	1261	Manually	1/*/1	0.3	0.21	Orange,,Lime ,Guava and Other	100	8	Surface	Rainfed/ Well	0	0.21	Private Land	75.903185	12.56494
Adinaduru	V.S Latha	1262	Manually	1/*/1	0.7	0.49	Orange,,Lime ,Guava and Other	100	20	Surface	Rainfed/ Well	0	0.49	Private Land	75.903185	12.56494
Adinaduru	V.S Latha	1263	Manually	1/*/1	1.5	1.05	Orange,,Lime ,Guava and Other	100	42	Surface	Rainfed/ Well	0	1.05	Private Land	75.903185	12.56494
Adinaduru	H.M Kaveri	1264	Manually	1/*/1	1.2	0.84	Orange,,Lime ,Guava and Other	100	34	Surface	Rainfed/ Well	0	0.84	Private Land	75.903185	12.56494
Adinaduru	H.N Kadara	1265	Manually	1/*/1	0.98	0.69	Orange,,Lime ,Guava and Other	100	27	Surface	Rainfed/ Well	0	0.69	Private Land	75.903185	12.56494
Adinaduru	O.R Mani	1266	Manually	1/*/10	0.5	0.35	Orange,,Lime ,Guava and Other	100	14	Surface	Rainfed/ Well	0	0.35	Private Land	75.903185	12.56494
Adinaduru	K.K Shiva	1267	Manually	1/*/100	0.7	0.49	Orange,,Lime ,Guava and Other	100	20	Surface	Rainfed/ Well	0	0.49	Private Land	75.903185	12.56494
Adinaduru	Kamalakshi	1268	Manually	1/*/101	0.4	0.28	Orange,,Lime ,Guava and Other	100	11	Surface	Rainfed/ Well	0	0.28	Private Land	75.903185	12.56494

Village Name	Farmer Name:	Farmer Code	Rate Type (Manually/ Machinery)	Survey No:	Total Area (Ha.)	Proposed Area (Ha.)	Activity/Model/Plant/Crop Name :	Number of Plants Per Ha	No. of plants	Method of Irrigation (Drip/Ring/Surface)	Source of Irrigation (Canal/Rainfed/ Well)	Area as per Type Of Land (Ha.)		Ownership of Land (Community Land/ Private Land/Other Land)	Latitude (Deg-Min-Sec)	Longitude (Deg-Min-Sec)
												Waste Land	Cultivable			
Adinaduru	P.B Ratna	1269	Manually	1*/102	0.3	0.21	Orange,,Lime ,Guava and Other	100	8	Surface	Rainfed/ Well	0	0.21	Private Land	75.903185	12.56494
Adinaduru	P.B Ratna	1270	Manually	1*/102	0.3	0.21	Orange,,Lime ,Guava and Other	100	8	Surface	Rainfed/ Well	0	0.21	Private Land	75.903185	12.56494
Adinaduru	K.K Shashidaran	1271	Manually	1*/103	0.9	0.63	Orange,,Lime ,Guava and Other	100	25	Surface	Rainfed/ Well	0	0.63	Private Land	75.903185	12.56494
Adinaduru	O.R Mani	1272	Manually	1*/11	0.8	0.56	Orange,,Lime ,Guava and Other	100	22	Surface	Rainfed/ Well	0	0.56	Private Land	75.903185	12.56494
Adinaduru	Jenukurubara Akkaiya	1273	Manually	1*/12	0.1	0.07	Orange,,Lime ,Guava and Other	100	3	Surface	Rainfed/ Well	0	0.07	Private Land	75.903185	12.56494
Adinaduru	K.A Anil kumar	1274	Manually	1*/13	0.7	0.49	Orange,,Lime ,Guava and Other	100	20	Surface	Rainfed/ Well	0	0.49	Private Land	75.903185	12.56494
Adinaduru	Jenukurubara Akkaiya	1275	Manually	1*/14	0.12	0.08	Orange,,Lime ,Guava and Other	100	3	Surface	Rainfed/ Well	0	0.08	Private Land	75.903185	12.56494
Adinaduru	T.S Latha	1276	Manually	1*/17	0.89	0.62	Orange,,Lime ,Guava and Other	100	25	Surface	Rainfed/ Well	0	0.62	Private Land	75.903185	12.56494
Adinaduru	N.K Lingappa	1277	Manually	1*/19	0.1	0.07	Orange,,Lime ,Guava and Other	100	3	Surface	Rainfed/ Well	0	0.07	Private Land	75.903185	12.56494
Adinaduru	Jenukurubara Annaiha	1278	Manually	1*/1A5	0.3	0.21	Orange,,Lime ,Guava and Other	100	8	Surface	Rainfed/ Well	0	0.21	Private Land	75.903185	12.56494
Adinaduru	K.K karuna karana	1279	Manually	1*/1B4	0.1	0.07	Orange,,Lime ,Guava and Other	100	3	Surface	Rainfed/ Well	0	0.07	Private Land	75.903185	12.56494
Adinaduru	Guddemane Hovanna	1280	Manually	1*/2	1	0.70	Orange,,Lime ,Guava and Other	100	28	Surface	Rainfed/ Well	0	0.70	Private Land	75.903185	12.56494
Adinaduru	B.N Dharmendra	1281	Manually	1*/20	1	0.70	Orange,,Lime ,Guava and Other	100	28	Surface	Rainfed/ Well	0	0.70	Private Land	75.903185	12.56494
Adinaduru	K.L Anil Kumar	1282	Manually	1*/23	0.5	0.35	Orange,,Lime ,Guava and Other	100	14	Surface	Rainfed/ Well	0	0.35	Private Land	75.903185	12.56494
Adinaduru	K.L Anil Kumar	1283	Manually	1*/24	0.7	0.49	Orange,,Lime ,Guava and Other	100	20	Surface	Rainfed/ Well	0	0.49	Private Land	75.903185	12.56494
Adinaduru	Maleyali Chinnamma	1284	Manually	1*/25	0.5	0.35	Orange,,Lime ,Guava and Other	100	14	Surface	Rainfed/ Well	0	0.35	Private Land	75.903186	12.56495
Adinaduru	O.R Mani	1285	Manually	1*/28	0.8	0.56	Orange,,Lime ,Guava and Other	100	22	Surface	Rainfed/ Well	0	0.56	Private Land	75.903185	12.56494
Adinaduru	Jenukurubara Kalamma	1286	Manually	1*/28A	0.76	0.53	Orange,,Lime ,Guava and Other	100	21	Surface	Rainfed/ Well	0	0.53	Private Land	75.903187	12.56496
Adinaduru	Vidhya Vishwanath	1287	Manually	1*/29	0.89	0.62	Orange,,Lime ,Guava and Other	100	25	Surface	Rainfed/ Well	0	0.62	Private Land	75.903185	12.56494
Adinaduru	Hoovanna	1288	Manually	1*/2P1	1.2	0.84	Orange,,Lime ,Guava and Other	100	34	Surface	Rainfed/ Well	0	0.84	Private Land	75.903188	12.56497
Adinaduru	E.R kuttappan	1289	Manually	1*/3	1	0.70	Orange,,Lime ,Guava and Other	100	28	Surface	Rainfed/ Well	0	0.70	Private Land	75.903185	12.56494
Adinaduru	N.E krishnakanth	1290	Manually	1*/30	0.1	0.07	Orange,,Lime ,Guava and Other	100	3	Surface	Rainfed/ Well	0	0.07	Private Land	75.903189	12.56498
Adinaduru	Inkananni Guddemane Nivanna	1291	Manually	1*/31	0.9	0.63	Orange,,Lime ,Guava and Other	100	25	Surface	Rainfed/ Well	0	0.63	Private Land	75.903185	12.56494
Adinaduru	G.T Joyappa	1292	Manually	1*/33	0.2	0.14	Orange,,Lime ,Guava and Other	100	6	Surface	Rainfed/ Well	0	0.14	Private Land	75.903190	12.56499
Adinaduru	Gende	1293	Manually	1*/34	0.2	0.14	Orange,,Lime ,Guava and Other	100	6	Surface	Rainfed/ Well	0	0.14	Private Land	75.903185	12.56494
Adinaduru	S.E Annaiaha	1294	Manually	1*/37	0.8	0.56	Orange,,Lime ,Guava and Other	100	22	Surface	Rainfed/ Well	0	0.56	Private Land	75.903191	12.56500
Adinaduru	T.S Latha	1295	Manually	1*/38	0.3	0.21	Orange,,Lime ,Guava and Other	100	8	Surface	Rainfed/ Well	0	0.21	Private Land	75.903185	12.56494
Adinaduru	N.K Lingappa	1296	Manually	1*/39	0.3	0.21	Orange,,Lime ,Guava and Other	100	8	Surface	Rainfed/ Well	0	0.21	Private Land	75.903192	12.56501
Adinaduru	K.A Kuttappa	1297	Manually	1*/4	0.4	0.28	Orange,,Lime ,Guava and Other	100	11	Surface	Rainfed/ Well	0	0.28	Private Land	75.903185	12.56494
Adinaduru	N.K Lingappa	1298	Manually	1*/40	0.47	0.33	Orange,,Lime ,Guava and Other	100	13	Surface	Rainfed/ Well	0	0.33	Private Land	75.903193	12.56502
Adinaduru	N.K Lingappa	1299	Manually	1*/41	0.1	0.07	Orange,,Lime ,Guava and Other	100	3	Surface	Rainfed/ Well	0	0.07	Private Land	75.903185	12.56494
Adinaduru	B.N Dharmendra	1300	Manually	1*/42	0.4	0.28	Orange,,Lime ,Guava and Other	100	11	Surface	Rainfed/ Well	0	0.28	Private Land	75.903194	12.56503
Adinaduru	Harijanara Chunchaiyya	1301	Manually	1*/44	1.4	0.98	Orange,,Lime ,Guava and Other	100	39	Surface	Rainfed/ Well	0	0.98	Private Land	75.903185	12.56494
Adinaduru	P.D Thammaiha	1302	Manually	1*/46	0.9	0.63	Orange,,Lime ,Guava and Other	100	25	Surface	Rainfed/ Well	0	0.63	Private Land	75.903195	12.56504
Adinaduru	K.V Surendran	1303	Manually	1*/47	0.9	0.63	Orange,,Lime ,Guava and Other	100	25	Surface	Rainfed/ Well	0	0.63	Private Land	75.903185	12.56494
Adinaduru	M.B Mandanna	1304	Manually	1*/48	2.1	1.47	Orange,,Lime ,Guava and Other	100	59	Surface	Rainfed/ Well	0	1.47	Private Land	75.903196	12.56505
Adinaduru	M.M Phushpak	1305	Manually	1*/49	0.93	0.65	Orange,,Lime ,Guava and Other	100	26	Surface	Rainfed/ Well	0	0.65	Private Land	75.903185	12.56494
Adinaduru	Inkananni Guddemane Nivanna	1306	Manually	1*/5	2.5	1.75	Orange,,Lime ,Guava and Other	100	70	Surface	Rainfed/ Well	0	1.75	Private Land	75.903197	12.56506
Adinaduru	N.R Narayan	1307	Manually	1*/50	2.6	1.82	Orange,,Lime ,Guava and Other	100	73	Surface	Rainfed/ Well	0	1.82	Private Land	75.903185	12.56494
Adinaduru	K.K karunakara	1308	Manually	1*/52	3.1	2.17	Orange,,Lime ,Guava and Other	100	87	Surface	Rainfed/ Well	0	2.17	Private Land	75.903198	12.56507
Adinaduru	V.M Vijay	1309	Manually	1*/53	1.3	0.91	Orange,,Lime ,Guava and Other	100	36	Surface	Rainfed/ Well	0	0.91	Private Land	75.903185	12.56494
Adinaduru	P.N Bhalakrishna ballal	1310	Manually	1*/54	0.9	0.63	Orange,,Lime ,Guava and Other	100	25	Surface	Rainfed/ Well	0	0.63	Private Land	75.903199	12.56508
Adinaduru	Chandravathi	1311	Manually	1*/55	0.83	0.58	Orange,,Lime ,Guava and Other	100	23	Surface	Rainfed/ Well	0	0.58	Private Land	75.903185	12.56494
Adinaduru	M.M Phushpak	1312	Manually	1*/55B	0.5	0.35	Orange,,Lime ,Guava and Other	100	14	Surface	Rainfed/ Well	0	0.35	Private Land	75.903200	12.56509
Adinaduru	K.V Surendran	1313	Manually	1*/56A	0.34	0.24	Orange,,Lime ,Guava and Other	100	10	Surface	Rainfed/ Well	0	0.24	Private Land	75.903185	12.56494
Adinaduru	P.V Krishna	1314	Manually	1*/56P2	0.98	0.69	Orange,,Lime ,Guava and Other	100	27	Surface	Rainfed/ Well	0	0.69	Private Land	75.903201	12.56510
Adinaduru	K.V Surendran	1315	Manually	1*/57A	0.54	0.38	Orange,,Lime ,Guava and Other	100	15	Surface	Rainfed/ Well	0	0.38	Private Land	75.903185	12.56494
Adinaduru	P.V Krishna	1316	Manually	1*/57P2	0.3	0.21	Orange,,Lime ,Guava and Other	100	8	Surface	Rainfed/ Well	0	0.21	Private Land	75.903202	12.56511
Adinaduru	V.M Vijayan	1317	Manually	1*/62	1.3	0.91	Orange,,Lime ,Guava and Other	100	36	Surface	Rainfed/ Well	0	0.91	Private Land	75.903185	12.56494
Adinaduru	K.V Surendran	1318	Manually	1*/62p1	0.96	0.67	Orange,,Lime ,Guava and Other	100	27	Surface	Rainfed/ Well	0	0.67	Private Land	75.903203	12.56512
Adinaduru	V.M Shivadas	1319	Manually	1*/63	1.5	1.05	Orange,,Lime ,Guava and Other	100	42	Surface	Rainfed/ Well	0	1.05	Private Land	75.903185	12.56494
Adinaduru	M.B Mandanna	1320	Manually	1*/64	0.2	0.14	Orange,,Lime ,Guava and Other	100	6	Surface	Rainfed/ Well	0	0.14	Private Land	75.903204	12.56513
Adinaduru	K.V Surendran	1321	Manually	1*/64P1	0.8	0.56	Orange,,Lime ,Guava and Other	100	22	Surface	Rainfed/ Well	0	0.56	Private Land	75.903185	12.56494

Village Name	Farmer Name:	Farmer Code	Rate Type (Manually/ Machinery)	Survey No:	Total Area (Ha.)	Proposed Area (Ha.)	Activity/Model/Plant/Crop Name :	Number of Plants Per Ha	No. of plants	Method of Irrigation (Drip/Ring/Surface)	Source of Irrigation (Canal/Rainfed/ Well)	Area as per Type Of Land (Ha.)		Ownership of Land (Community Land/ Private Land/Other Land)	Latitude (Deg-Min-Sec)	Longitude (Deg-Min-Sec)
												Waste Land	Cultivable			
Adinaduru	M.B Mandanna	1322	Manually	1/*/65	0.3	0.21	Orange,,Lime ,Guava and Other	100	8	Surface	Rainfed/ Well	0	0.21	Private Land	75.903205	12.56514
Adinaduru	K.V Surendran	1323	Manually	1/*/65P1	0.3	0.21	Orange,,Lime ,Guava and Other	100	8	Surface	Rainfed/ Well	0	0.21	Private Land	75.903185	12.56494
Adinaduru	M.B Mandanna	1324	Manually	1/*/66	0.4	0.28	Orange,,Lime ,Guava and Other	100	11	Surface	Rainfed/ Well	0	0.28	Private Land	75.903206	12.56515
Adinaduru	M.B Mandanna	1325	Manually	1/*/67	0.47	0.33	Orange,,Lime ,Guava and Other	100	13	Surface	Rainfed/ Well	0	0.33	Private Land	75.903185	12.56494
Adinaduru	N.K Lingappa	1326	Manually	1/*/7	0.1	0.07	Orange,,Lime ,Guava and Other	100	3	Surface	Rainfed/ Well	0	0.07	Private Land	75.903207	12.56516
Adinaduru	N.K Nanjappa	1327	Manually	1/*/72	0.4	0.28	Orange,,Lime ,Guava and Other	100	11	Surface	Rainfed/ Well	0	0.28	Private Land	75.903185	12.56494
Adinaduru	Smt vanaja	1328	Manually	1/*/73	1.4	0.98	Orange,,Lime ,Guava and Other	100	39	Surface	Rainfed/ Well	0	0.98	Private Land	75.903208	12.56517
Adinaduru	N.E krishnakanth	1329	Manually	1/*/74	0.9	0.63	Orange,,Lime ,Guava and Other	100	25	Surface	Rainfed/ Well	0	0.63	Private Land	75.903185	12.56494
Adinaduru	N.E krishnakanth	1330	Manually	1/*/74	0.9	0.63	Orange,,Lime ,Guava and Other	100	25	Surface	Rainfed/ Well	0	0.63	Private Land	75.903209	12.56518
Adinaduru	N.K Nanjappa	1331	Manually	1/*/75	2.1	1.47	Orange,,Lime ,Guava and Other	100	59	Surface	Rainfed/ Well	0	1.47	Private Land	75.903185	12.56494
Adinaduru	N.K Nanjappa	1332	Manually	1/*/76	0.93	0.65	Orange,,Lime ,Guava and Other	100	26	Surface	Rainfed/ Well	0	0.65	Private Land	75.903210	12.56519
Adinaduru	N.K Nanjappa	1333	Manually	1/*/77	2.5	1.75	Orange,,Lime ,Guava and Other	100	70	Surface	Rainfed/ Well	0	1.75	Private Land	75.903185	12.56494
Adinaduru	N.K Nanjappa	1334	Manually	1/*/78	2.6	1.82	Orange,,Lime ,Guava and Other	100	73	Surface	Rainfed/ Well	0	1.82	Private Land	75.903211	12.56520
Adinaduru	N.E krishnakanth	1335	Manually	1/*/79	3.1	2.17	Orange,,Lime ,Guava and Other	100	87	Surface	Rainfed/ Well	0	2.17	Private Land	75.903185	12.56494
Adinaduru	N.K Lingappa	1336	Manually	1/*/8	1.3	0.91	Orange,,Lime ,Guava and Other	100	36	Surface	Rainfed/ Well	0	0.91	Private Land	75.903212	12.56521
Adinaduru	N.K Nanjappa	1337	Manually	1/*/80	0.9	0.63	Orange,,Lime ,Guava and Other	100	25	Surface	Rainfed/ Well	0	0.63	Private Land	75.903185	12.56494
Adinaduru	Smt vanaja	1338	Manually	1/*/81	0.83	0.58	Orange,,Lime ,Guava and Other	100	23	Surface	Rainfed/ Well	0	0.58	Private Land	75.903213	12.56522
Adinaduru	Smt vanaja	1339	Manually	1/*/82	0.5	0.35	Orange,,Lime ,Guava and Other	100	14	Surface	Rainfed/ Well	0	0.35	Private Land	75.903185	12.56494
Adinaduru	H.G Nandish	1340	Manually	1/*/83	0.34	0.24	Orange,,Lime ,Guava and Other	100	10	Surface	Rainfed/ Well	0	0.24	Private Land	75.903214	12.56523
Adinaduru	Smt vanaja	1341	Manually	1/*/85	0.5	0.35	Orange,,Lime ,Guava and Other	100	14	Surface	Rainfed/ Well	0	0.35	Private Land	75.903185	12.56494
Adinaduru	Savithri	1342	Manually	1/*/86	0.13	0.09	Orange,,Lime ,Guava and Other	100	4	Surface	Rainfed/ Well	0	0.09	Private Land	75.903215	12.56524
Adinaduru	P.V Appu	1343	Manually	1/*/87	0.4	0.28	Orange,,Lime ,Guava and Other	100	11	Surface	Rainfed/ Well	0	0.28	Private Land	75.903185	12.56494
Adinaduru	P.V Bhaskar	1344	Manually	1/*/88	0.4	0.28	Orange,,Lime ,Guava and Other	100	11	Surface	Rainfed/ Well	0	0.28	Private Land	75.903216	12.56525
Adinaduru	P.B Ratna	1345	Manually	1/*/89	0.1	0.07	Orange,,Lime ,Guava and Other	100	3	Surface	Rainfed/ Well	0	0.07	Private Land	75.903185	12.56494
Adinaduru	M.K Raju aliyas Kristaraju	1346	Manually	1/*/9	1.2	0.84	Orange,,Lime ,Guava and Other	100	34	Surface	Rainfed/ Well	0	0.84	Private Land	75.903217	12.56526
Adinaduru	T.M Aamurgan	1347	Manually	1/*/90	0.13	0.09	Orange,,Lime ,Guava and Other	100	4	Surface	Rainfed/ Well	0	0.09	Private Land	75.903185	12.56494
Adinaduru	V.M Shivadas	1348	Manually	1/*/91	1.3	0.91	Orange,,Lime ,Guava and Other	100	36	Surface	Rainfed/ Well	0	0.91	Private Land	75.903218	12.56527
Adinaduru	N.K Lingappa	1349	Manually	1/*/92	0.5	0.35	Orange,,Lime ,Guava and Other	100	14	Surface	Rainfed/ Well	0	0.35	Private Land	75.903185	12.56494
Adinaduru	Harijana Puttaswamy	1350	Manually	1/*/93	0.7	0.49	Orange,,Lime ,Guava and Other	100	20	Surface	Rainfed/ Well	0	0.49	Private Land	75.903219	12.56528
Adinaduru	H.K Puttaswamy	1351	Manually	1/*/94	0.98	0.69	Orange,,Lime ,Guava and Other	100	27	Surface	Rainfed/ Well	0	0.69	Private Land	75.903185	12.56494
Adinaduru	Jenukurubara Boolihah	1352	Manually	1/*/95	1.1	0.77	Orange,,Lime ,Guava and Other	100	31	Surface	Rainfed/ Well	0	0.77	Private Land	75.903220	12.56529
Adinaduru	V.K Madavan	1353	Manually	1/*/96	1.23	0.86	Orange,,Lime ,Guava and Other	100	34	Surface	Rainfed/ Well	0	0.86	Private Land	75.903185	12.56494
Adinaduru	G.B Lakshamma	1354	Manually	1/*/97	0.21	0.15	Orange,,Lime ,Guava and Other	100	6	Surface	Rainfed/ Well	0	0.15	Private Land	75.903221	12.56530
Adinaduru	E.K Raghu	1355	Manually	1/*/98	0.1	0.07	Orange,,Lime ,Guava and Other	100	3	Surface	Rainfed/ Well	0	0.07	Private Land	75.903185	12.56494
Adinaduru	K.K Madavan	1356	Manually	1/*/99	0.4	0.28	Orange,,Lime ,Guava and Other	100	11	Surface	Rainfed/ Well	0	0.28	Private Land	75.903222	12.56531
Adinaduru	K.K Madavan	1357	Manually	1/*/99	0.4	0.28	Orange,,Lime ,Guava and Other	100	11	Surface	Rainfed/ Well	0	0.28	Private Land	75.903185	12.56494
Adinaduru	K.K Madavan	1358	Manually	1/*/99	0.4	0.28	Orange,,Lime ,Guava and Other	100	11	Surface	Rainfed/ Well	0	0.28	Private Land	75.903223	12.56532
Hosalli	H K Lokesh	1359	Manually	1/*/2	0.65	0.46	Orange,,Lime ,Guava and Other	100	18	Surface	Rainfed/ Well	0	0.46	Private Land	75.903185	12.56494
Hosalli	D E Kushalappa	1360	Manually	12/*/*	0.94	0.66	Orange,,Lime ,Guava and Other	100	26	Surface	Rainfed/ Well	0	0.66	Private Land	75.903224	12.56533
Hosalli	Hanagaluru Patnal Malleswara	1361	Manually	14/*/*	0.65	0.46	Orange,,Lime ,Guava and Other	100	18	Surface	Rainfed/ Well	0	0.46	Private Land	75.903185	12.56494
Hosalli	HH Madhappa	1362	Manually	15/*/1	5.20	3.64	Orange,,Lime ,Guava and Other	100	146	Surface	Rainfed/ Well	0	3.64	Private Land	75.903225	12.56534
Hosalli	Gowamma	1363	Manually	16/*/*	4.00	2.80	Orange,,Lime ,Guava and Other	100	112	Surface	Rainfed/ Well	0	2.80	Private Land	75.903185	12.56494
Hosalli	KR Kamala	1364	Manually	17/*/*	0.85	0.60	Orange,,Lime ,Guava and Other	100	24	Surface	Rainfed/ Well	0	0.60	Private Land	75.903226	12.56535
Hosalli	Demayya	1365	Manually	18/*/*	0.50	0.35	Orange,,Lime ,Guava and Other	100	14	Surface	Rainfed/ Well	0	0.35	Private Land	75.903185	12.56494
Hosalli	V / K / Madhavan	1366	Manually	2/*/1	0.80	0.56	Orange,,Lime ,Guava and Other	100	22	Surface	Rainfed/ Well	0	0.56	Private Land	75.903227	12.56536
Hosalli	UR Kallappa.	1367	Manually	2/*/2	4.50	3.15	Orange,,Lime ,Guava and Other	100	126	Surface	Rainfed/ Well	0	3.15	Private Land	75.903185	12.56494
Hosalli	V / K / Madhavan	1368	Manually	2/*/3	2.00	1.40	Orange,,Lime ,Guava and Other	100	56	Surface	Rainfed/ Well	0	1.40	Private Land	75.903228	12.56537
Hosalli	U R Kallappa.	1369	Manually	2/*/4	2.50	1.75	Orange,,Lime ,Guava and Other	100	70	Surface	Rainfed/ Well	0	1.75	Private Land	75.903185	12.56494
Hosalli	Hebbale Huchanna	1370	Manually	21/*/12	3.50	2.45	Orange,,Lime ,Guava and Other	100	98	Surface	Rainfed/ Well	0	2.45	Private Land	75.903229	12.56538
Hosalli	H K Lokesh	1371	Manually	21/*/16	0.85	0.60	Orange,,Lime ,Guava and Other	100	24	Surface	Rainfed/ Well	0	0.60	Private Land	75.903185	12.56494
Hosalli	H. M. Thimmaiah	1372	Manually	21/*/17	1.50	1.05	Orange,,Lime ,Guava and Other	100	42	Surface	Rainfed/ Well	0	1.05	Private Land	75.903230	12.56539
Hosalli	H K Lokesh	1373	Manually	21/*/19	0.45	0.32	Orange,,Lime ,Guava and Other	100	13	Surface	Rainfed/ Well	0	0.32	Private Land	75.903185	12.56494
Hosalli	Lakkappa	1374	Manually	21/*/2	1.40	0.98	Orange,,Lime ,Guava and Other	100	39	Surface	Rainfed/ Well	0	0.98	Private Land	75.903231	12.56540

Village Name	Farmer Name:	Farmer Code	Rate Type (Manually/Machinery)	Survey No:	Total Area (Ha.)	Proposed Area (Ha.)	Activity/Model/Plant/Crop Name :	Number of Plants Per Ha	No. of plants	Method of Irrigation (Drip/Ring/Surface)	Source of Irrigation (Canal/Rainfed/Well)	Area as per Type Of Land (Ha.)		Ownership of Land (Community Land/ Private Land/Other Land)	Latitude (Deg-Min-Sec)	Longitude (Deg-Min-Sec)
												Waste Land	Cultivable			
Hosalli	Ganesh D E	1375	Manually	21/*/20	3.50	2.45	Orange,,Lime ,Guava and Other	100	98	Surface	Rainfed/ Well	0	2.45	Private Land	75.903185	12.56494
Hosalli	T / S / Prasad	1376	Manually	21/*/22	1.52	1.06	Orange,,Lime ,Guava and Other	100	43	Surface	Rainfed/ Well	0	1.06	Private Land	75.903232	12.56541
Hosalli	H. M. Thimmaiah	1377	Manually	21/*/23	2.00	1.40	Orange,,Lime ,Guava and Other	100	56	Surface	Rainfed/ Well	0	1.40	Private Land	75.903185	12.56494
Hosalli	L H Appayya	1378	Manually	21/*/25	0.90	0.63	Orange,,Lime ,Guava and Other	100	25	Surface	Rainfed/ Well	0	0.63	Private Land	75.903233	12.56542
Hosalli	H E Uttayya	1379	Manually	24/*/1	0.40	0.28	Orange,,Lime ,Guava and Other	100	11	Surface	Rainfed/ Well	0	0.28	Private Land	75.903185	12.56494
Hosalli	Tangadappa	1380	Manually	24/*/2	0.45	0.32	Orange,,Lime ,Guava and Other	100	13	Surface	Rainfed/ Well	0	0.32	Private Land	75.903234	12.56543
Hosalli	H E Uttayya	1381	Manually	24/*/2	0.42	0.29	Orange,,Lime ,Guava and Other	100	12	Surface	Rainfed/ Well	0	0.29	Private Land	75.903185	12.56494
Hosalli	Veerappa	1382	Manually	24/*/3	0.70	0.49	Orange,,Lime ,Guava and Other	100	20	Surface	Rainfed/ Well	0	0.49	Private Land	75.903235	12.56544
Hosalli		1383	Manually	24/*/4	0.70	0.49	Orange,,Lime ,Guava and Other	100	20	Surface	Rainfed/ Well	0	0.49	Private Land	75.903185	12.56494
Hosalli	K / N / Ningamma	1384	Manually	24/*/5	0.70	0.49	Orange,,Lime ,Guava and Other	100	20	Surface	Rainfed/ Well	0	0.49	Private Land	75.903236	12.56545
Hosalli		1385	Manually	24/*/6	0.70	0.49	Orange,,Lime ,Guava and Other	100	20	Surface	Rainfed/ Well	0	0.49	Private Land	75.903185	12.56494
Hosalli	Devamma	1386	Manually	25/*/1	5.00	3.50	Orange,,Lime ,Guava and Other	100	140	Surface	Rainfed/ Well	0	3.50	Private Land	75.903237	12.56546
Hosalli	H K Lokesh	1387	Manually	25/*/2	1.50	1.05	Orange,,Lime ,Guava and Other	100	42	Surface	Rainfed/ Well	0	1.05	Private Land	75.903185	12.56494
Hosalli	NM Muthanna	1388	Manually	27/*/1	1.50	1.05	Orange,,Lime ,Guava and Other	100	42	Surface	Rainfed/ Well	0	1.05	Private Land	75.903238	12.56547
Hosalli	NM Muthanna	1389	Manually	27/*/1	1.00	0.70	Orange,,Lime ,Guava and Other	100	28	Surface	Rainfed/ Well	0	0.70	Private Land	75.903185	12.56494
Hosalli	K / K / Veerappa	1390	Manually	27/*/1	0.45	0.32	Orange,,Lime ,Guava and Other	100	13	Surface	Rainfed/ Well	0	0.32	Private Land	75.903239	12.56548
Hosalli	K / K / Veerappa	1391	Manually	27/*/1	1.00	0.70	Orange,,Lime ,Guava and Other	100	28	Surface	Rainfed/ Well	0	0.70	Private Land	75.903185	12.56494
Hosalli	V. M Prabakar	1392	Manually	27/*/1	1.50	1.05	Orange,,Lime ,Guava and Other	100	42	Surface	Rainfed/ Well	0	1.05	Private Land	75.903240	12.56549
Hosalli		1393	Manually	27/*/1	0.50	0.35	Orange,,Lime ,Guava and Other	100	14	Surface	Rainfed/ Well	0	0.35	Private Land	75.903185	12.56494
Hosalli	T.S. Prasad	1394	Manually	27/*/10	0.15	0.11	Orange,,Lime ,Guava and Other	100	4	Surface	Rainfed/ Well	0	0.11	Private Land	75.903241	12.56550
Hosalli		1395	Manually	27/*/10	4.50	3.15	Orange,,Lime ,Guava and Other	100	126	Surface	Rainfed/ Well	0	3.15	Private Land	75.903185	12.56494
Hosalli		1396	Manually	27/*/12	0.74	0.52	Orange,,Lime ,Guava and Other	100	21	Surface	Rainfed/ Well	0	0.52	Private Land	75.901848	12.566225
Hosalli	B C Shanthamma	1397	Manually	27/*/12	4.00	2.80	Orange,,Lime ,Guava and Other	100	112	Surface	Rainfed/ Well	0	2.80	Private Land	75.901857	12.566242
Hosalli	B.H. Ananda	1398	Manually	27/*/12	2.50	1.75	Orange,,Lime ,Guava and Other	100	70	Surface	Rainfed/ Well	0	1.75	Private Land	75.901135	12.566418
Hosalli		1399	Manually	27/*/12	2.00	1.40	Orange,,Lime ,Guava and Other	100	56	Surface	Rainfed/ Well	0	1.40	Private Land	75.900471	12.567069
Hosalli	P / M / Lingappa	1400	Manually	27/*/13	1.50	1.05	Orange,,Lime ,Guava and Other	100	42	Surface	Rainfed/ Well	0	1.05	Private Land	75.8998569	12.5675141
Hosalli		1401	Manually	27/*/13	2.00	1.40	Orange,,Lime ,Guava and Other	100	56	Surface	Rainfed/ Well	0	1.40	Private Land	75.8992428	12.5679592
Hosalli	J / T / Thimmaiah	1402	Manually	27/*/14P1	1.85	1.30	Orange,,Lime ,Guava and Other	100	52	Surface	Rainfed/ Well	0	1.30	Private Land	75.8986287	12.5684043
Hosalli	VV style	1403	Manually	27/*/14P2	3.50	2.45	Orange,,Lime ,Guava and Other	100	98	Surface	Rainfed/ Well	0	2.45	Private Land	75.851042	12.615055
Hosalli	Chetan K.P. .	1404	Manually	27/*/15	0.69	0.48	Orange,,Lime ,Guava and Other	100	19	Surface	Rainfed/ Well	0	0.48	Private Land	75.849705	12.61634
Hosalli	HD Dhananjaya	1405	Manually	27/*/16P1	0.75	0.53	Orange,,Lime ,Guava and Other	100	21	Surface	Rainfed/ Well	0	0.53	Private Land	75.848368	12.617625
Hosalli	C. N. Satish	1406	Manually	27/*/17	2.00	1.40	Orange,,Lime ,Guava and Other	100	56	Surface	Rainfed/ Well	0	1.40	Private Land	75.847031	12.61891
Hosalli	T M Manohar	1407	Manually	27/*/18	0.85	0.60	Orange,,Lime ,Guava and Other	100	24	Surface	Rainfed/ Well	0	0.60	Private Land	75.845694	12.620195
Hosalli	A / M / Somaiah	1408	Manually	27/*/1B1	1.80	1.26	Orange,,Lime ,Guava and Other	100	50	Surface	Rainfed/ Well	0	1.26	Private Land	75.844357	12.62148
Hosalli	Mrs. H. B. Parvathamma	1409	Manually	27/*/2	2.00	1.40	Orange,,Lime ,Guava and Other	100	56	Surface	Rainfed/ Well	0	1.40	Private Land	75.84302	12.622765
Hosalli	N Nagarathamma	1410	Manually	27/*/20	1.50	1.05	Orange,,Lime ,Guava and Other	100	42	Surface	Rainfed/ Well	0	1.05	Private Land	75.841683	12.62405
Hosalli	T / S / Prasad	1411	Manually	27/*/21	1.85	1.30	Orange,,Lime ,Guava and Other	100	52	Surface	Rainfed/ Well	0	1.30	Private Land	75.90576	12.3695
Hosalli	P / B / Rathna	1412	Manually	27/*/22	1.00	0.70	Orange,,Lime ,Guava and Other	100	28	Surface	Rainfed/ Well	0	0.70	Private Land	75.90776	12.36663
Hosalli	Dambukkumbura D /	1413	Manually	27/*/24	4	2.80	Orange,,Lime ,Guava and Other	100	112	Surface	Rainfed/ Well	0	2.80	Private Land	75.90976	12.36376
Hosalli	Muthanna	1414	Manually	27/*/24	0.4	0.28	Orange,,Lime ,Guava and Other	100	11	Surface	Rainfed/ Well	0	0.28	Private Land	74.83768	12.03975
Hosalli	T.S. Usha	1415	Manually	27/*/25	2.4	1.68	Orange,,Lime ,Guava and Other	100	67	Surface	Rainfed/ Well	0	1.68	Private Land	75.87964	12.36547
Hosalli	T N Raveendran	1416	Manually	27/*/26	3.5	2.45	Orange,,Lime ,Guava and Other	100	98	Surface	Rainfed/ Well	0	2.45	Private Land	75.87964	12.36547
Hosalli	VV Shyla.	1417	Manually	27/*/27	0.29	0.20	Orange,,Lime ,Guava and Other	100	8	Surface	Rainfed/ Well	0	0.20	Private Land	75.23647	12.25878
Hosalli	Mrs. Shantha	1418	Manually	27/*/28	4	2.80	Orange,,Lime ,Guava and Other	100	112	Surface	Rainfed/ Well	0	2.80	Private Land	75.25896	12.14785
Hosalli	Mrs. Gowamma	1419	Manually	27/*/28a2Z	2.04	1.43	Orange,,Lime ,Guava and Other	100	57	Surface	Rainfed/ Well	0	1.43	Private Land	74.83768	12.03975
Hosalli	VV Shyla.	1420	Manually	27/*/29	4	2.80	Orange,,Lime ,Guava and Other	100	112	Surface	Rainfed/ Well	0	2.80	Private Land	75.87964	12.36547
Hosalli	Mrs. P / B / Rathna	1421	Manually	27/*/29a2Z	2.42	1.69	Orange,,Lime ,Guava and Other	100	68	Surface	Rainfed/ Well	0	1.69	Private Land	75.23647	12.25878
Hosalli	B C Shanthamma	1422	Manually	27/*/3	6.1	4.27	Orange,,Lime ,Guava and Other	100	171	Surface	Rainfed/ Well	0	4.27	Private Land	75.25896	12.14785
Hosalli	B.H. Ananda	1423	Manually	27/*/3	0.13	0.09	Orange,,Lime ,Guava and Other	100	4	Surface	Rainfed/ Well	0	0.09	Private Land	74.83768	12.03975
Hosalli	Mrs. V V Shaila	1424	Manually	27/*/30	0.60	0.42	Orange,,Lime ,Guava and Other	100	17	Surface	Rainfed/ Well	0	0.42	Private Land	75.84563	12.35479
Hosalli	Mrs. P / B / Rathna	1425	Manually	27/*/30a2Z	1.40	0.98	Orange,,Lime ,Guava and Other	100	39	Surface	Rainfed/ Well	0	0.98	Private Land	74.83768	12.03975
Hosalli	Dear David	1426	Manually	27/*/31	1.63	1.14	Orange,,Lime ,Guava and Other	100	46	Surface	Rainfed/ Well	0	1.14	Private Land	75.87964	12.36547
Hosalli	Mrs. P / B / Rathna	1427	Manually	27/*/31A	0.94	0.66	Orange,,Lime ,Guava and Other	100	26	Surface	Rainfed/ Well	0	0.66	Private Land	75.23647	12.25878

Village Name	Farmer Name:	Farmer Code	Rate Type (Manually/ Machinery)	Survey No:	Total Area (Ha.)	Proposed Area (Ha.)	Activity/Model/Plant/Crop Name :	Number of Plants Per Ha	No. of plants	Method of Irrigation (Drip/Ring/Surface)	Source of Irrigation (Canal/Rainfed/ Well)	Area as per Type Of Land (Ha.)		Ownership of Land (Community Land/ Private Land/Other Land)	Latitude (Deg-Min-Sec)	Longitude (Deg-Min-Sec)
												Waste Land	Cultivable			
Hosalli	K / K / KUYAN MOHAMMED	1428	Manually	27/*/32	0.34	0.24	Orange,,Lime ,Guava and Other	100	10	Surface	Rainfed/ Well	0	0.24	Private Land	75.25896	12.14785
Hosalli	VV Shyla.	1429	Manually	27/*/4	0.81	0.57	Orange,,Lime ,Guava and Other	100	23	Surface	Rainfed/ Well	0	0.57	Private Land	75.26830	12.09643
Hosalli	B C Shanthamma	1430	Manually	27/*/5	2.13	1.49	Orange,,Lime ,Guava and Other	100	60	Surface	Rainfed/ Well	0	1.49	Private Land	75.27919	12..22548
Hosalli	B.H. Ananda	1431	Manually	27/*/5	1.54	1.08	Orange,,Lime ,Guava and Other	100	43	Surface	Rainfed/ Well	0	1.08	Private Land	75.29008	12.78773
Hosalli	K / R / Krishnappa	1432	Manually	27/*/6	1.54	1.08	Orange,,Lime ,Guava and Other	100	43	Surface	Rainfed/ Well	0	1.08	Private Land	75.29008	12.78773
Hosalli		1433	Manually	27/*/6	1.76	1.23	Orange,,Lime ,Guava and Other	100	49	Surface	Rainfed/ Well	0	1.23	Private Land	75.29008	12.78773
Hosalli		1434	Manually	27/*/7	2.32	1.62	Orange,,Lime ,Guava and Other	100	65	Surface	Rainfed/ Well	0	1.62	Private Land	75.32274	12..22548
Hosalli		1435	Manually	27/*/7	2.40	1.68	Orange,,Lime ,Guava and Other	100	67	Surface	Rainfed/ Well	0	1.68	Private Land	75.33363	12.13341
Hosalli	VV Shyla.	1436	Manually	27/*/8	1.43	1.00	Orange,,Lime ,Guava and Other	100	40	Surface	Rainfed/ Well	0	1.00	Private Land	75.34452	12..22548
Hosalli	Kaveri	1437	Manually	27/*/9	3.21	2.25	Orange,,Lime ,Guava and Other	100	90	Surface	Rainfed/ Well	0	2.25	Private Land	75.35541	12.13341
Hosalli	H. P. Huvayya	1438	Manually	3/*/1	1.30	0.91	Orange,,Lime ,Guava and Other	100	36	Surface	Rainfed/ Well	0	0.91	Private Land	75.36629	12..22549
Hosalli	H. M. Thimmaiah	1439	Manually	3/*/2	1.20	0.84	Orange,,Lime ,Guava and Other	100	34	Surface	Rainfed/ Well	0	0.84	Private Land	75.37718	12.13341
Hosalli	Madappa	1440	Manually	30/*/1	2.10	1.47	Orange,,Lime ,Guava and Other	100	59	Surface	Rainfed/ Well	0	1.47	Private Land	75.38807	12..22549
Hosalli	Mrs. Neelamma	1441	Manually	30/*/1	0.92	0.64	Orange,,Lime ,Guava and Other	100	26	Surface	Rainfed/ Well	0	0.64	Private Land	75.25741	12.44208
Hosalli	C R Sunanti	1442	Manually	30/*/1	0.53	0.37	Orange,,Lime ,Guava and Other	100	15	Surface	Rainfed/ Well	0	0.37	Private Land	75.26830	12.09643
Hosalli	C N Ponnamma	1443	Manually	30/*/1	0.54	0.38	Orange,,Lime ,Guava and Other	100	15	Surface	Rainfed/ Well	0	0.38	Private Land	75.27919	12..22548
Hosalli	K / R / Krishnappa	1444	Manually	30/*/10	0.40	0.28	Orange,,Lime ,Guava and Other	100	11	Surface	Rainfed/ Well	0	0.28	Private Land	75.29008	12.78773
Hosalli	Salda	1445	Manually	30/*/12P1	0.54	0.38	Orange,,Lime ,Guava and Other	100	15	Surface	Rainfed/ Well	0	0.38	Private Land	75.29008	12.78773
Hosalli	Mr. P / M / Lingappa	1446	Manually	30/*/12P2	0.83	0.58	Orange,,Lime ,Guava and Other	100	23	Surface	Rainfed/ Well	0	0.58	Private Land	75.29008	12.78773
Hosalli		1447	Manually	30/*/14	0.54	0.38	Orange,,Lime ,Guava and Other	100	15	Surface	Rainfed/ Well	0	0.38	Private Land	75.32274	12..22548
Hosalli	Prabha	1448	Manually	30/*/3	0.65	0.46	Orange,,Lime ,Guava and Other	100	18	Surface	Rainfed/ Well	0	0.46	Private Land	75.33363	12.13341
Hosalli	Eerappa P.T.	1449	Manually	30/*/4	0.66	0.46	Orange,,Lime ,Guava and Other	100	18	Surface	Rainfed/ Well	0	0.46	Private Land	75.34452	12..22548
Hosalli	B C Shanthamma	1450	Manually	30/*/5	0.94	0.66	Orange,,Lime ,Guava and Other	100	26	Surface	Rainfed/ Well	0	0.66	Private Land	75.35541	12.13341
Hosalli	B.H. Ananda	1451	Manually	30/*/5	0.43	0.30	Orange,,Lime ,Guava and Other	100	12	Surface	Rainfed/ Well	0	0.30	Private Land	75.36629	12..22549
Hosalli	Ningappa	1452	Manually	30/*/6	0.87	0.61	Orange,,Lime ,Guava and Other	100	24	Surface	Rainfed/ Well	0	0.61	Private Land	75.37718	12.13341
Hosalli	Chowdlu Puppayya	1453	Manually	30/*/7	0.85	0.60	Orange,,Lime ,Guava and Other	100	24	Surface	Rainfed/ Well	0	0.60	Private Land	75.38807	12..22549
Hosalli	B C Shanthamma	1454	Manually	30/*/9	1.50	1.05	Orange,,Lime ,Guava and Other	100	42	Surface	Rainfed/ Well	0	1.05	Private Land	75.25741	12.44208
Hosalli	B.H. Ananda	1455	Manually	30/*/9	0.45	0.32	Orange,,Lime ,Guava and Other	100	13	Surface	Rainfed/ Well	0	0.32	Private Land	75.26830	12.09643
Hosalli	Basavanna is the god	1456	Manually	5/*/*	1.40	0.98	Orange,,Lime ,Guava and Other	100	39	Surface	Rainfed/ Well	0	0.98	Private Land	75.852379	12.61377
Hosalli	Devamma	1457	Manually	6/*/*	3.50	2.45	Orange,,Lime ,Guava and Other	100	98	Surface	Rainfed/ Well	0	2.45	Private Land	75.863075	12.60349
Hosalli	Gangamma	1458	Manually	7/*/1	1.52	1.06	Orange,,Lime ,Guava and Other	100	43	Surface	Rainfed/ Well	0	1.06	Private Land	75.861738	12.604775
Hosalli	HK Pramod.	1459	Manually	7/*/2	2.00	1.40	Orange,,Lime ,Guava and Other	100	56	Surface	Rainfed/ Well	0	1.40	Private Land	75.860401	12.60606
Hosalli	. N. B. Rekha	1460	Manually	8/*/1	0.90	0.63	Orange,,Lime ,Guava and Other	100	25	Surface	Rainfed/ Well	0	0.63	Private Land	75.859064	12.607345
Hosalli	H.E. Uttayya.	1461	Manually	8/*/2	0.40	0.28	Orange,,Lime ,Guava and Other	100	11	Surface	Rainfed/ Well	0	0.28	Private Land	75.857727	12.60863
Hosalli	N. B. Rekha	1462	Manually	8/*/4	0.45	0.32	Orange,,Lime ,Guava and Other	100	13	Surface	Rainfed/ Well	0	0.32	Private Land	75.85639	12.609915
Hosalli	B / M / Bopayya	1463	Manually	9/*/*	0.42	0.29	Orange,,Lime ,Guava and Other	100	12	Surface	Rainfed/ Well	0	0.29	Private Land	75.850533	12.6112
Hosalli	Erappa P T	1464	Manually	30/4	0.70	0.49	Orange,,Lime ,Guava and Other	100	20	Surface	Rainfed/ Well	0	0.49	Private Land	75.853716	12.612485
Hosalli	H V Kamala	1465	Manually	.3/1	0.70	0.49	Orange,,Lime ,Guava and Other	100	20	Surface	Rainfed/ Well	0	0.49	Private Land	75.852379	12.61377
Hosalli	Gangamma Rajeeva T M	1466	Manually	.7/1	0.70	0.49	Orange,,Lime ,Guava and Other	100	20	Surface	Rainfed/ Well	0	0.49	Private Land	75.23647	12.25878
Hosalli	Darmappa	1467	Manually	21,21/15,	0.70	0.49	Orange,,Lime ,Guava and Other	100	20	Surface	Rainfed/ Well	0	0.49	Private Land	75.25896	12.14785
Hosalli	Krishnappa H G	1468	Manually	16	5.00	3.50	Orange,,Lime ,Guava and Other	100	140	Surface	Rainfed/ Well	0	3.50	Private Land	74.83768	12.03975
Hosalli	Ganesha	1469	Manually		1.50	1.05	Orange,,Lime ,Guava and Other	100	42	Surface	Rainfed/ Well	0	1.05	Private Land	75.87964	12.36547
Hosalli	C N Erappa	1470	Manually	28/2	1.50	1.05	Orange,,Lime ,Guava and Other	100	42	Surface	Rainfed/ Well	0	1.05	Private Land	75.23647	12.25878
Hosalli	Rani	1471	Manually	30/1,21/18	1.00	0.70	Orange,,Lime ,Guava and Other	100	28	Surface	Rainfed/ Well	0	0.70	Private Land	75.28307	12..22547
Hosalli		1472	Manually		0.45	0.32	Orange,,Lime ,Guava and Other	100	13	Surface	Rainfed/ Well	0	0.32	Private Land	75.12592	12.82471
Hosalli	Vinodhkumar H K	1473	Manually		1.00	0.70	Orange,,Lime ,Guava and Other	100	28	Surface	Rainfed/ Well	0	0.70	Private Land	75.14289	12.47898
Hosalli		1474	Manually	21/19,25/2,1/2	1.50	1.05	Orange,,Lime ,Guava and Other	100	42	Surface	Rainfed/ Well	0	1.05	Private Land	75.15986	12.13341
Hosalli	Ramesh K K	1475	Manually	21/18,12	0.50	0.35	Orange,,Lime ,Guava and Other	100	14	Surface	Rainfed/ Well	0	0.35	Private Land	75.25896	12.14785
Hosalli	Rekha N B	1476	Manually	8/1,8/4	0.15	0.11	Orange,,Lime ,Guava and Other	100	4	Surface	Rainfed/ Well	0	0.11	Private Land	75.25896	12.14785
Hosalli		1477	Manually		4.50	3.15	Orange,,Lime ,Guava and Other	100	126	Surface	Rainfed/ Well	0	3.15	Private Land	75.25896	12.14785
Hosalli	Kamala K R	1478	Manually	17	0.74	0.52	Orange,,Lime ,Guava and Other	100	21	Surface	Rainfed/ Well	0	0.52	Private Land	75.25896	12.14785
seege hosuru	D M MUDDAPPA	1479	Manually	1/*/152	4.00	2.80	Orange,,Lime ,Guava and Other	100	112	Surface	Rainfed/ Well	0	2.80	Private Land	75.25896	12.14785
seege hosuru	SHREEMATHI M V SANGAMITHA	1480	Manually	1/*/61	2.50	1.75	Orange,,Lime ,Guava and Other	100	70	Surface	Rainfed/ Well	0	1.75	Private Land	75.25896	12.14785

Village Name	Farmer Name:	Farmer Code	Rate Type (Manually/ Machinery)	Survey No:	Total Area (Ha.)	Proposed Area (Ha.)	Activity/Model/Plant/Crop Name :	Number of Plants Per Ha	No. of plants	Method of Irrigation (Drip/Ring/Surface)	Source of Irrigation (Canal/Rainfed/ Well)	Area as per Type Of Land (Ha.)		Ownership of Land (Community Land/ Private Land/Other Land)	Latitude (Deg-Min-Sec)	Longitude (Deg-Min-Sec)
												Waste Land	Cultivable			
seege hosuru	M V SANGAMITRA	1481	Manually	1*/62	2.00	1.40	Orange,,Lime ,Guava and Other	100	56	Surface	Rainfed/ Well	0	1.40	Private Land	75.25896	12.14785
seege hosuru	SHREEMATHI M V SANGAMITRA	1482	Manually	1*/63	1.50	1.05	Orange,,Lime ,Guava and Other	100	42	Surface	Rainfed/ Well	0	1.05	Private Land	75.25896	12.14785
seege hosuru	M V SANGAMITRA	1483	Manually	1*/63	2.00	1.40	Orange,,Lime ,Guava and Other	100	56	Surface	Rainfed/ Well	0	1.40	Private Land	75.25896	12.14785
seege hosuru	LILLY DISOJA	1484	Manually	1*/110	1.85	1.30	Orange,,Lime ,Guava and Other	100	52	Surface	Rainfed/ Well	0	1.30	Private Land	75.25896	12.14785
seege hosuru	LILLY DISOJA	1485	Manually	1*/111	3.50	2.45	Orange,,Lime ,Guava and Other	100	98	Surface	Rainfed/ Well	0	2.45	Private Land	75.25896	12.14785
seege hosuru	V M NAGENDRA	1486	Manually	1*/122	0.69	0.48	Orange,,Lime ,Guava and Other	100	19	Surface	Rainfed/ Well	0	0.48	Private Land	75.25896	12.14785
seege hosuru	BORAMMA	1487	Manually	1*/123	0.75	0.53	Orange,,Lime ,Guava and Other	100	21	Surface	Rainfed/ Well	0	0.53	Private Land	75.25896	12.14785
seege hosuru	BORAMMA	1488	Manually	1*/124	2.00	1.40	Orange,,Lime ,Guava and Other	100	56	Surface	Rainfed/ Well	0	1.40	Private Land	75.25896	12.14785
seege hosuru	GOWRAMMA	1489	Manually	1*/12P1	0.85	0.60	Orange,,Lime ,Guava and Other	100	24	Surface	Rainfed/ Well	0	0.60	Private Land	75.25896	12.14785
seege hosuru	D J CHANDRAKUMAR	1490	Manually	1*/12P2	1.80	1.26	Orange,,Lime ,Guava and Other	100	50	Surface	Rainfed/ Well	0	1.26	Private Land	74.83768	12.03975
seege hosuru	K J LOKESH	1491	Manually	1*/42	2.00	1.40	Orange,,Lime ,Guava and Other	100	56	Surface	Rainfed/ Well	0	1.40	Private Land	75.87964	12.36547
seege hosuru	T T JAVARAPPA	1492	Manually	1*/43P1	1.50	1.05	Orange,,Lime ,Guava and Other	100	42	Surface	Rainfed/ Well	0	1.05	Private Land	75.87964	12.36547
seege hosuru	T T NARAYANA	1493	Manually	1*/43P2	1.85	1.30	Orange,,Lime ,Guava and Other	100	52	Surface	Rainfed/ Well	0	1.30	Private Land	75.23647	12.25878
seege hosuru	V M NAGENDRA	1494	Manually	1*/45P2	1.00	0.70	Orange,,Lime ,Guava and Other	100	28	Surface	Rainfed/ Well	0	0.70	Private Land	75.25896	12.14785
seege hosuru	SHREEMATHI K M NAGENDRA	1495	Manually	1*/46P2	4	2.80	Orange,,Lime ,Guava and Other	100	112	Surface	Rainfed/ Well	0	2.80	Private Land	74.83768	12.03975
seege hosuru	SHREEMATHI BADMATI	1496	Manually	1*/29	0.4	0.28	Orange,,Lime ,Guava and Other	100	11	Surface	Rainfed/ Well	0	0.28	Private Land	75.87964	12.36547
seege hosuru	SHREEMATHI SARMA	1497	Manually	1*/19	2.4	1.68	Orange,,Lime ,Guava and Other	100	67	Surface	Rainfed/ Well	0	1.68	Private Land	75.23647	12.25878
seege hosuru	SHREEMATHI K SEETHAMMA	1498	Manually	1*/2B10	3.5	2.45	Orange,,Lime ,Guava and Other	100	98	Surface	Rainfed/ Well	0	2.45	Private Land	75.25896	12.14785
seege hosuru	KUMBARA KARYAPPA	1499	Manually	1*/150	0.29	0.20	Orange,,Lime ,Guava and Other	100	8	Surface	Rainfed/ Well	0	0.20	Private Land	74.83768	12.03975
seege hosuru	M VEEPA DHARADDA	1500	Manually	1*/159	4	2.80	Orange,,Lime ,Guava and Other	100	112	Surface	Rainfed/ Well	0	2.80	Private Land	75.84563	12.35479
seege hosuru	M K SOORAPPA	1501	Manually	1*/2A	2.04	1.43	Orange,,Lime ,Guava and Other	100	57	Surface	Rainfed/ Well	0	1.43	Private Land	75.25896	12.14785
seege hosuru	SHEELA	1502	Manually	1*/98	4	2.80	Orange,,Lime ,Guava and Other	100	112	Surface	Rainfed/ Well	0	2.80	Private Land	74.83768	12.03975
seege hosuru	K K ERAPPA	1503	Manually	1*/142	2.42	1.69	Orange,,Lime ,Guava and Other	100	68	Surface	Rainfed/ Well	0	1.69	Private Land	75.87964	12.36547
seege hosuru	KALAPPA	1504	Manually	1*/134	6.1	4.27	Orange,,Lime ,Guava and Other	100	171	Surface	Rainfed/ Well	0	4.27	Private Land	75.87964	12.36547
seege hosuru	T B PRABHAKARA	1505	Manually	1*/1A1P1	0.13	0.09	Orange,,Lime ,Guava and Other	100	4	Surface	Rainfed/ Well	0	0.09	Private Land	75.23647	12.25878
seege hosuru	S JAVARAPPA	1506	Manually	2*/30	0.60	0.42	Orange,,Lime ,Guava and Other	100	17	Surface	Rainfed/ Well	0	0.42	Private Land	75.25896	12.14785
seege hosuru	SHREEMATHI BETTE	1507	Manually	2*/60	1.40	0.98	Orange,,Lime ,Guava and Other	100	39	Surface	Rainfed/ Well	0	0.98	Private Land	74.83768	12.03975
seege hosuru	KARTAYINI	1508	Manually	2*/61	1.63	1.14	Orange,,Lime ,Guava and Other	100	46	Surface	Rainfed/ Well	0	1.14	Private Land	75.87964	12.36547
seege hosuru	K J BALAKRISHNA	1509	Manually	2*/63	0.94	0.66	Orange,,Lime ,Guava and Other	100	26	Surface	Rainfed/ Well	0	0.66	Private Land	75.23647	12.25878
seege hosuru	GOWRAMMA	1510	Manually	2*/31	0.34	0.24	Orange,,Lime ,Guava and Other	100	10	Surface	Rainfed/ Well	0	0.24	Private Land	75.25896	12.14785
seege hosuru	JAVARAPPA	1511	Manually	2*/1P1	0.81	0.57	Orange,,Lime ,Guava and Other	100	23	Surface	Rainfed/ Well	0	0.57	Private Land	74.83768	12.03975
seege hosuru	T K LAKSHAMMA	1512	Manually	2*/10A	0.98	0.69	Orange,,Lime ,Guava and Other	100	27	Surface	Rainfed/ Well	0	0.69	Private Land	74.83768	12.03975
seege hosuru	RAJU	1513	Manually	2*/10B	2.31	1.62	Orange,,Lime ,Guava and Other	100	65	Surface	Rainfed/ Well	0	1.62	Private Land	75.87964	12.36547
seege hosuru	ANNAYYA	1514	Manually	2*/80	1.47	1.03	Orange,,Lime ,Guava and Other	100	41	Surface	Rainfed/ Well	0	1.03	Private Land	75.87965	12.36548
seege hosuru	K C KUSHALAPPA	1515	Manually	2*/59	0.98	0.69	Orange,,Lime ,Guava and Other	100	27	Surface	Rainfed/ Well	0	0.69	Private Land	75.87964	12.36547
seege hosuru	ANKAYYA	1516	Manually	2*/57	1.09	0.76	Orange,,Lime ,Guava and Other	100	31	Surface	Rainfed/ Well	0	0.76	Private Land	75.87966	12.36549
seege hosuru	RANGANNA	1517	Manually	2*/56	1.09	0.76	Orange,,Lime ,Guava and Other	100	31	Surface	Rainfed/ Well	0	0.76	Private Land	75.87964	12.36547
seege hosuru	LAKSHAYYA	1518	Manually	2*/55	0.42	0.29	Orange,,Lime ,Guava and Other	100	12	Surface	Rainfed/ Well	0	0.29	Private Land	75.87967	12.36550
seege hosuru	BHEEMAYYA K D	1519	Manually	2*/54	0.30	0.21	Orange,,Lime ,Guava and Other	100	8	Surface	Rainfed/ Well	0	0.21	Private Land	75.87964	12.36547
seege hosuru	SHREEMATHI NAGAMMA	1520	Manually	2*/53	0.24	0.17	Orange,,Lime ,Guava and Other	100	7	Surface	Rainfed/ Well	0	0.17	Private Land	75.87968	12.36551
seege hosuru	JAWAREGOWDA	1521	Manually	2*/52P2	1.26	0.88	Orange,,Lime ,Guava and Other	100	35	Surface	Rainfed/ Well	0	0.88	Private Land	75.87964	12.36547
seege hosuru	SHAKTI	1522	Manually	2*/19	1.17	0.82	Orange,,Lime ,Guava and Other	100	33	Surface	Rainfed/ Well	0	0.82	Private Land	75.87969	12.36552
seege hosuru	NINGAJAMMA	1523	Manually	2*/1B4	1.75	1.23	Orange,,Lime ,Guava and Other	100	49	Surface	Rainfed/ Well	0	1.23	Private Land	75.87964	12.36547
seege hosuru	HARDANA MALLAYYA	1524	Manually	2*/1B6	2.24	1.57	Orange,,Lime ,Guava and Other	100	63	Surface	Rainfed/ Well	0	1.57	Private Land	75.87970	12.36553
seege hosuru	RANGANNA	1525	Manually	2*/46	1.05	0.74	Orange,,Lime ,Guava and Other	100	29	Surface	Rainfed/ Well	0	0.74	Private Land	75.87964	12.36547
seege hosuru	GOWRAMMA	1526	Manually	2*/65	0.84	0.59	Orange,,Lime ,Guava and Other	100	24	Surface	Rainfed/ Well	0	0.59	Private Land	75.87971	12.36554
seege hosuru	CHENNAPPA	1527	Manually	2*/66	0.38	0.26	Orange,,Lime ,Guava and Other	100	11	Surface	Rainfed/ Well	0	0.26	Private Land	75.87964	12.36547
seege hosuru	S S PALAKSHA	1528	Manually	2*/67	0.69	0.48	Orange,,Lime ,Guava and Other	100	19	Surface	Rainfed/ Well	0	0.48	Private Land	75.87972	12.36555
seege hosuru	SHREEMATHI JAVANNA	1529	Manually	2*/68	0.35	0.25	Orange,,Lime ,Guava and Other	100	10	Surface	Rainfed/ Well	0	0.25	Private Land	75.87964	12.36547
seege hosuru	AKKAYYAMMA	1530	Manually	2*/69	1.37	0.96	Orange,,Lime ,Guava and Other	100	38	Surface	Rainfed/ Well	0	0.96	Private Land	75.87973	12.36556
seege hosuru	O B PARVATHI	1531	Manually	2*/74	0.56	0.39	Orange,,Lime ,Guava and Other	100	16	Surface	Rainfed/ Well	0	0.39	Private Land	75.87964	12.36547
seege hosuru	K T AMARAVATHI	1532	Manually	2*/77	1.96	1.37	Orange,,Lime ,Guava and Other	100	55	Surface	Rainfed/ Well	0	1.37	Private Land	75.87974	12.36557
seege hosuru	KAVERI	1533	Manually	2*/79P2	1.89	1.32	Orange,,Lime ,Guava and Other	100	53	Surface	Rainfed/ Well	0	1.32	Private Land	75.87964	12.36547

Village Name	Farmer Name:	Farmer Code	Rate Type (Manually/Machinery)	Survey No:	Total Area (Ha.)	Proposed Area (Ha.)	Activity/Model/Plant/Crop Name :	Number of Plants Per Ha	No. of plants	Method of Irrigation (Drip/Ring/Surface)	Source of Irrigation (Canal/Rainfed/Well)	Area as per Type Of Land (Ha.)		Ownership of Land (Community Land/ Private Land/Other Land)	Latitude (Deg-Min-Sec)	Longitude (Deg-Min-Sec)
												Waste Land	Cultivable			
seege hosuru	G M MEDAPPA	1534	Manually	2/*/2	2.10	1.47	Orange,,Lime ,Guava and Other	100	59	Surface	Rainfed/ Well	0	1.47	Private Land	75.87975	12.36558
seege hosuru	PADMAKUMARI	1535	Manually	2/*/2	0.56	0.39	Orange,,Lime ,Guava and Other	100	16	Surface	Rainfed/ Well	0	0.39	Private Land	75.87964	12.36547
seege hosuru	SHREEMATHI VANAJA	1536	Manually	2/*/2	1.82	1.27	Orange,,Lime ,Guava and Other	100	51	Surface	Rainfed/ Well	0	1.27	Private Land	75.87976	12.36559
seege hosuru	IST PUTTAMMA	1537	Manually	2/*/1	1.96	1.37	Orange,,Lime ,Guava and Other	100	55	Surface	Rainfed/ Well	0	1.37	Private Land	75.87964	12.36547
seege hosuru	JAVARAYYA	1538	Manually	2/*/10	5.60	3.92	Orange,,Lime ,Guava and Other	100	157	Surface	Rainfed/ Well	0	3.92	Private Land	75.87977	12.36560
seege hosuru	S R SUNEEL RAO	1539	Manually	13/*/1A	1.40	0.98	Orange,,Lime ,Guava and Other	100	39	Surface	Rainfed/ Well	0	0.98	Private Land	75.87964	12.36547
seege hosuru	S N RAJARAV	1540	Manually	13/*/1A2	1.75	1.23	Orange,,Lime ,Guava and Other	100	49	Surface	Rainfed/ Well	0	1.23	Private Land	75.87978	12.36561
seege hosuru	E RUDRAPPA	1541	Manually	75/*/1p1	1.05	0.74	Orange,,Lime ,Guava and Other	100	29	Surface	Rainfed/ Well	0	0.74	Private Land	75.87964	12.36547
YADURU	A K Dharmappa	1542	Manually	1/**/164	1.2	0.84	Orange,,Lime ,Guava and Other	100	34	Surface	Rainfed/ Well	0	0.84	Private Land	75.87979	12.36562
YADURU	A D Savithri	1543	Manually	1/**/165	0.7	0.49	Orange,,Lime ,Guava and Other	100	20	Surface	Rainfed/ Well	0	0.49	Private Land	75.87964	12.36547
YADURU	Eramma	1544	Manually	1/*/1	0.3	0.21	Orange,,Lime ,Guava and Other	100	8	Surface	Rainfed/ Well	0	0.21	Private Land	75.87980	12.36563
YADURU	H / S / Prakash	1545	Manually	1/*/104	0.5	0.35	Orange,,Lime ,Guava and Other	100	14	Surface	Rainfed/ Well	0	0.35	Private Land	75.87964	12.36547
YADURU	D B Ningamma	1546	Manually	1/*/105	0.98	0.69	Orange,,Lime ,Guava and Other	100	27	Surface	Rainfed/ Well	0	0.69	Private Land	75.87981	12.36564
YADURU	Bojanma D.S.	1547	Manually	1/*/106	0.97	0.68	Orange,,Lime ,Guava and Other	100	27	Surface	Rainfed/ Well	0	0.68	Private Land	75.87964	12.36547
YADURU	Chattera Hoovaiah	1548	Manually	1/*/107P1	1	0.70	Orange,,Lime ,Guava and Other	100	28	Surface	Rainfed/ Well	0	0.70	Private Land	75.87982	12.36565
YADURU	K / Mahabala Rai	1549	Manually	1/*/108	0.4	0.28	Orange,,Lime ,Guava and Other	100	11	Surface	Rainfed/ Well	0	0.28	Private Land	75.87964	12.36547
YADURU	H / P / Sulochana	1550	Manually	1/*/109	0.9	0.63	Orange,,Lime ,Guava and Other	100	25	Surface	Rainfed/ Well	0	0.63	Private Land	75.87983	12.36566
YADURU	H. S. Prakash	1551	Manually	1/*/110	0.98	0.69	Orange,,Lime ,Guava and Other	100	27	Surface	Rainfed/ Well	0	0.69	Private Land	75.87964	12.36547
YADURU	Doddegowdna Doddanna	1552	Manually	1/*/111	0.9	0.63	Orange,,Lime ,Guava and Other	100	25	Surface	Rainfed/ Well	0	0.63	Private Land	75.87984	12.36567
YADURU	Mrs. Anita Arunkumar	1553	Manually	1/*/112	0.8	0.56	Orange,,Lime ,Guava and Other	100	22	Surface	Rainfed/ Well	0	0.56	Private Land	75.87964	12.36547
YADURU	Rajasekhar	1554	Manually	1/*/114	0.8	0.56	Orange,,Lime ,Guava and Other	100	22	Surface	Rainfed/ Well	0	0.56	Private Land	75.87985	12.36568
YADURU	D / D / Doddaiiah	1555	Manually	1/*/115	1	0.70	Orange,,Lime ,Guava and Other	100	28	Surface	Rainfed/ Well	0	0.70	Private Land	75.87964	12.36547
YADURU	H. S. Prakash	1556	Manually	1/*/116P1	0.7	0.49	Orange,,Lime ,Guava and Other	100	20	Surface	Rainfed/ Well	0	0.49	Private Land	75.87986	12.36569
YADURU	Mrs. Lakshamma	1557	Manually	1/*/116P2	1.6	1.12	Orange,,Lime ,Guava and Other	100	45	Surface	Rainfed/ Well	0	1.12	Private Land	75.87964	12.36547
YADURU	H K Kavitha	1558	Manually	1/*/117P1	0.8	0.56	Orange,,Lime ,Guava and Other	100	22	Surface	Rainfed/ Well	0	0.56	Private Land	75.87987	12.36570
YADURU	H K Rajesh	1559	Manually	1/*/117P1	0.4	0.28	Orange,,Lime ,Guava and Other	100	11	Surface	Rainfed/ Well	0	0.28	Private Land	75.87964	12.36547
YADURU	A / D / Savitri	1560	Manually	1/*/117P2	0.1	0.07	Orange,,Lime ,Guava and Other	100	3	Surface	Rainfed/ Well	0	0.07	Private Land	75.87988	12.36571
YADURU	Mrs. Honamma	1561	Manually	1/*/118	0.97	0.68	Orange,,Lime ,Guava and Other	100	27	Surface	Rainfed/ Well	0	0.68	Private Land	75.87964	12.36547
YADURU	H. S. Prakash	1562	Manually	1/*/119	1	0.70	Orange,,Lime ,Guava and Other	100	28	Surface	Rainfed/ Well	0	0.70	Private Land	75.87989	12.36572
YADURU	Kamalamma	1563	Manually	1/*/120	0.1	0.07	Orange,,Lime ,Guava and Other	100	3	Surface	Rainfed/ Well	0	0.07	Private Land	75.87964	12.36547
YADURU	N.S. Nandish	1564	Manually	1/*/120P99	0.89	0.62	Orange,,Lime ,Guava and Other	100	25	Surface	Rainfed/ Well	0	0.62	Private Land	75.87990	12.36573
YADURU	L Mallaya	1565	Manually	1/*/120P99	0.5	0.35	Orange,,Lime ,Guava and Other	100	14	Surface	Rainfed/ Well	0	0.35	Private Land	75.87964	12.36547
YADURU	H. S. Prakash	1566	Manually	1/*/122	1.4	0.98	Orange,,Lime ,Guava and Other	100	39	Surface	Rainfed/ Well	0	0.98	Private Land	75.87991	12.36574
YADURU	S D / Silver	1567	Manually	1/*/125	1.5	1.05	Orange,,Lime ,Guava and Other	100	42	Surface	Rainfed/ Well	0	1.05	Private Land	75.87964	12.36547
YADURU	N.S. Nandish	1568	Manually	1/*/127	1.8	1.26	Orange,,Lime ,Guava and Other	100	50	Surface	Rainfed/ Well	0	1.26	Private Land	75.87992	12.36575
YADURU	Rudrappa	1569	Manually	1/*/127P1	0.2	0.14	Orange,,Lime ,Guava and Other	100	6	Surface	Rainfed/ Well	0	0.14	Private Land	75.87964	12.36547
YADURU	Harijanara ninga	1570	Manually	1/*/127P2	0.5	0.35	Orange,,Lime ,Guava and Other	100	14	Surface	Rainfed/ Well	0	0.35	Private Land	75.87993	12.36576
YADURU	Harijana belli	1571	Manually	1/*/129	0.56	0.39	Orange,,Lime ,Guava and Other	100	16	Surface	Rainfed/ Well	0	0.39	Private Land	75.87964	12.36547
YADURU	Purnima Virupaksha.	1572	Manually	1/*/13	1	0.70	Orange,,Lime ,Guava and Other	100	28	Surface	Rainfed/ Well	0	0.70	Private Land	75.87994	12.36577
YADURU	H C Nayanakumar	1573	Manually	1/*/130	0.5	0.35	Orange,,Lime ,Guava and Other	100	14	Surface	Rainfed/ Well	0	0.35	Private Land	75.87964	12.36547
YADURU	Harijana Kalala	1574	Manually	1/*/131	0.4	0.28	Orange,,Lime ,Guava and Other	100	11	Surface	Rainfed/ Well	0	0.28	Private Land	75.87995	12.36578
YADURU	Harijans Parvati	1575	Manually	1/*/132	0.56	0.39	Orange,,Lime ,Guava and Other	100	16	Surface	Rainfed/ Well	0	0.39	Private Land	75.87964	12.36547
YADURU	kenchamma	1576	Manually	1/*/133	0.4	0.28	Orange,,Lime ,Guava and Other	100	11	Surface	Rainfed/ Well	0	0.28	Private Land	75.87996	12.36579
YADURU	Hoovaiah H B	1577	Manually	1/*/136	0.4	0.28	Orange,,Lime ,Guava and Other	100	11	Surface	Rainfed/ Well	0	0.28	Private Land	75.87964	12.36547
YADURU	Thayamma	1578	Manually	1/*/137	0.4	0.28	Orange,,Lime ,Guava and Other	100	11	Surface	Rainfed/ Well	0	0.28	Private Land	75.87964	12.36547
YADURU	Harijana Basava	1579	Manually	1/*/138	0.4	0.28	Orange,,Lime ,Guava and Other	100	11	Surface	Rainfed/ Well	0	0.28	Private Land	75.87964	12.36547
YADURU	H N Ganesh	1580	Manually	1/*/139	0.4	0.28	Orange,,Lime ,Guava and Other	100	11	Surface	Rainfed/ Well	0	0.28	Private Land	75.87964	12.36547
YADURU	Mrs. Satyaprema	1581	Manually	1/*/14	0.2	0.14	Orange,,Lime ,Guava and Other	100	6	Surface	Rainfed/ Well	0	0.14	Private Land	75.87964	12.36547
YADURU	Somappa	1582	Manually	1/*/140	0.5	0.35	Orange,,Lime ,Guava and Other	100	14	Surface	Rainfed/ Well	0	0.35	Private Land	75.87964	12.36547
YADURU	V / K / Gopala	1583	Manually	1/*/142	0.56	0.39	Orange,,Lime ,Guava and Other	100	16	Surface	Rainfed/ Well	0	0.39	Private Land	75.87964	12.36547
YADURU	Harijans Devaiah	1584	Manually	1/*/148	1	0.70	Orange,,Lime ,Guava and Other	100	28	Surface	Rainfed/ Well	0	0.70	Private Land	75.87964	12.36547
YADURU	P D Huvayya	1585	Manually	1/*/15	0.5	0.35	Orange,,Lime ,Guava and Other	100	14	Surface	Rainfed/ Well	0	0.35	Private Land	75.87964	12.36547
YADURU	Doddaiah	1586	Manually	1/*/150	0.4	0.28	Orange,,Lime ,Guava and Other	100	11	Surface	Rainfed/ Well	0	0.28	Private Land	75.87964	12.36547

Village Name	Farmer Name:	Farmer Code	Rate Type (Manually/ Machinery)	Survey No:	Total Area (Ha.)	Proposed Area (Ha.)	Activity/Model/Plant/Crop Name :	Number of Plants Per Ha	No. of plants	Method of Irrigation (Drip/Ring/Surface)	Source of Irrigation (Canal/Rainfed/ Well)	Area as per Type Of Land (Ha.)		Ownership of Land (Community Land/ Private Land/Other Land)	Latitude (Deg-Min-Sec)	Longitude (Deg-Min-Sec)
												Waste Land	Cultivable			
YADURU	Jangamara Nagaraju	1587	Manually	1*/160	0.56	0.39	Orange,,Lime ,Guava and Other	100	16	Surface	Rainfed/ Well	0	0.39	Private Land	75.87964	12.36547
YADURU	V / K / Narasimha	1588	Manually	1*/160P99	0.4	0.28	Orange,,Lime ,Guava and Other	100	11	Surface	Rainfed/ Well	0	0.28	Private Land	75.87964	12.36547
YADURU	PG Muthanna	1589	Manually	1*/161	0.98	0.69	Orange,,Lime ,Guava and Other	100	27	Surface	Rainfed/ Well	0	0.69	Private Land	75.87964	12.36547
YADURU	H. S. Prakash	1590	Manually	1*/162	1	0.84	Orange,,Lime ,Guava and Other	100	34	Surface	Rainfed/ Well	0	0.84	Private Land	75.87964	12.36547
YADURU	D.S. Suresh	1591	Manually	1*/167	1	0.70	Orange,,Lime ,Guava and Other	100	28	Surface	Rainfed/ Well	0	0.70	Private Land	75.87964	12.36547
YADURU	Kavernamma DT	1592	Manually	1*/168	0.8	0.56	Orange,,Lime ,Guava and Other	100	22	Surface	Rainfed/ Well	0	0.56	Private Land	75.87964	12.36547
YADURU	D / E / Rudrappa	1593	Manually	1*/169	0.7	0.49	Orange,,Lime ,Guava and Other	100	20	Surface	Rainfed/ Well	0	0.49	Private Land	75.87964	12.36547
YADURU	H. S. Prakash	1594	Manually	1*/16P99	0.1	0.07	Orange,,Lime ,Guava and Other	100	3	Surface	Rainfed/ Well	0	0.07	Private Land	75.87964	12.36547
YADURU	D / K / Kushalappa	1595	Manually	1*/170	0.6	0.42	Orange,,Lime ,Guava and Other	100	17	Surface	Rainfed/ Well	0	0.42	Private Land	75.87964	12.36547
YADURU	D N Puttaswamy	1596	Manually	1*/171	1.5	1.05	Orange,,Lime ,Guava and Other	100	42	Surface	Rainfed/ Well	0	1.05	Private Land	75.87964	12.36547
YADURU	B / K / Thammaiah	1597	Manually	1*/172	1.4	0.98	Orange,,Lime ,Guava and Other	100	39	Surface	Rainfed/ Well	0	0.98	Private Land	75.87964	12.36547
YADURU	Muttanna	1598	Manually	1*/173	0.89	0.62	Orange,,Lime ,Guava and Other	100	25	Surface	Rainfed/ Well	0	0.62	Private Land	75.87964	12.36547
YADURU	D / D / Joyappa	1599	Manually	1*/174	0.5	0.35	Orange,,Lime ,Guava and Other	100	14	Surface	Rainfed/ Well	0	0.35	Private Land	75.87964	12.36547
YADURU	D. E. Rudrappa	1600	Manually	1*/175	0.7	0.49	Orange,,Lime ,Guava and Other	100	20	Surface	Rainfed/ Well	0	0.49	Private Land	75.87964	12.36547
YADURU	C. D. Gulabi.	1601	Manually	1*/178	1.4	0.98	Orange,,Lime ,Guava and Other	100	39	Surface	Rainfed/ Well	0	0.98	Private Land	75.87964	12.36547
YADURU	C. D. Gulabi.	1602	Manually	1*/179	0.4	0.28	Orange,,Lime ,Guava and Other	100	11	Surface	Rainfed/ Well	0	0.28	Private Land	75.87964	12.36547
YADURU	H. S. Prakash	1603	Manually	1*/18	0.8	0.56	Orange,,Lime ,Guava and Other	100	22	Surface	Rainfed/ Well	0	0.56	Private Land	75.87964	12.36547
YADURU	C. D. Gulabi.	1604	Manually	1*/180	0.4	0.28	Orange,,Lime ,Guava and Other	100	11	Surface	Rainfed/ Well	0	0.28	Private Land	75.87964	12.36547
YADURU	DP Venkatesh.	1605	Manually	1*/181	0.1	0.07	Orange,,Lime ,Guava and Other	100	3	Surface	Rainfed/ Well	0	0.07	Private Land	75.87964	12.36547
YADURU	D K Komarappa.	1606	Manually	1*/182	0.4	0.28	Orange,,Lime ,Guava and Other	100	11	Surface	Rainfed/ Well	0	0.28	Private Land	75.87964	12.36547
YADURU	N.Vimal Kumar.	1607	Manually	1*/183	0.8	0.56	Orange,,Lime ,Guava and Other	100	22	Surface	Rainfed/ Well	0	0.56	Private Land	75.87964	12.36547
YADURU	Y D Nagesh.	1608	Manually	1*/184	0.2	0.14	Orange,,Lime ,Guava and Other	100	6	Surface	Rainfed/ Well	0	0.14	Private Land	75.87964	12.36547
YADURU	B D Ramakrishna	1609	Manually	1*/185	0.6	0.42	Orange,,Lime ,Guava and Other	100	17	Surface	Rainfed/ Well	0	0.42	Private Land	75.87964	12.36547
YADURU	B D Ramakrishna	1610	Manually	1*/186	0.2	0.14	Orange,,Lime ,Guava and Other	100	6	Surface	Rainfed/ Well	0	0.14	Private Land	75.87964	12.36547
YADURU	Dayananda K.G. .	1611	Manually	1*/187	1.4	0.98	Orange,,Lime ,Guava and Other	100	39	Surface	Rainfed/ Well	0	0.98	Private Land	75.87964	12.36547
YADURU	Erappa	1612	Manually	1*/19	0.6	0.42	Orange,,Lime ,Guava and Other	100	17	Surface	Rainfed/ Well	0	0.42	Private Land	75.87964	12.36547
YADURU	Balugamma	1613	Manually	1*/2	0.2	0.14	Orange,,Lime ,Guava and Other	100	6	Surface	Rainfed/ Well	0	0.14	Private Land	75.87964	12.36547
YADURU	Erappa	1614	Manually	1*/20	0.1	0.07	Orange,,Lime ,Guava and Other	100	3	Surface	Rainfed/ Well	0	0.07	Private Land	75.87964	12.36547
YADURU	Vanajakshamma	1615	Manually	1*/21	0.8	0.56	Orange,,Lime ,Guava and Other	100	22	Surface	Rainfed/ Well	0	0.56	Private Land	75.87964	12.36547
YADURU	Mrs. Satya Prema	1616	Manually	1*/22	0.87	0.61	Orange,,Lime ,Guava and Other	100	24	Surface	Rainfed/ Well	0	0.61	Private Land	75.87964	12.36547
YADURU	P D Huvaiah	1617	Manually	1*/23	0.3	0.21	Orange,,Lime ,Guava and Other	100	8	Surface	Rainfed/ Well	0	0.21	Private Land	75.87964	12.36547
YADURU	P D Huvaiah	1618	Manually	1*/24	0.7	0.49	Orange,,Lime ,Guava and Other	100	20	Surface	Rainfed/ Well	0	0.49	Private Land	75.87964	12.36547
YADURU	Dharmappa	1619	Manually	1*/25	0.5	0.35	Orange,,Lime ,Guava and Other	100	14	Surface	Rainfed/ Well	0	0.35	Private Land	75.87964	12.36547
YADURU	A / S / Lingaraju	1620	Manually	1*/26	0.4	0.28	Orange,,Lime ,Guava and Other	100	11	Surface	Rainfed/ Well	0	0.28	Private Land	75.87964	12.36547
YADURU	H N, Ganesha	1621	Manually	1*/27	0.5	0.35	Orange,,Lime ,Guava and Other	100	14	Surface	Rainfed/ Well	0	0.35	Private Land	75.87964	12.36547
YADURU	Rudrappa	1622	Manually	1*/28	0.2	0.14	Orange,,Lime ,Guava and Other	100	6	Surface	Rainfed/ Well	0	0.14	Private Land	75.87964	12.36547
YADURU	Y E Ramappa	1623	Manually	1*/29	0.2	0.14	Orange,,Lime ,Guava and Other	100	6	Surface	Rainfed/ Well	0	0.14	Private Land	75.87964	12.36547
YADURU	Mr. / D / K / Kushalappa	1624	Manually	1*/31	0.3	0.21	Orange,,Lime ,Guava and Other	100	8	Surface	Rainfed/ Well	0	0.21	Private Land	75.87964	12.36547
YADURU	Doddegowda Dharmappa	1625	Manually	1*/32	0.2	0.14	Orange,,Lime ,Guava and Other	100	6	Surface	Rainfed/ Well	0	0.14	Private Land	75.87964	12.36547
YADURU	Subba	1626	Manually	1*/33	0.3	0.21	Orange,,Lime ,Guava and Other	100	8	Surface	Rainfed/ Well	0	0.21	Private Land	75.87964	12.36547
YADURU	A S Janaki	1627	Manually	1*/35	1.7	1.19	Orange,,Lime ,Guava and Other	100	48	Surface	Rainfed/ Well	0	1.19	Private Land	75.87964	12.36547
YADURU	A S Lingaraju	1628	Manually	1*/35	0.78	0.55	Orange,,Lime ,Guava and Other	100	22	Surface	Rainfed/ Well	0	0.55	Private Land	75.87964	12.36547
YADURU	K U Venkatesh	1629	Manually	1*/35	0.3	0.21	Orange,,Lime ,Guava and Other	100	8	Surface	Rainfed/ Well	0	0.21	Private Land	75.87964	12.36547
YADURU	G u poovaiiah	1630	Manually	1*/35	0.7	0.49	Orange,,Lime ,Guava and Other	100	20	Surface	Rainfed/ Well	0	0.49	Private Land	75.87964	12.36547
YADURU	D K Kushalappa	1631	Manually	1*/35	0.8	0.56	Orange,,Lime ,Guava and Other	100	22	Surface	Rainfed/ Well	0	0.56	Private Land	75.87964	12.36547
YADURU	D K Changappa	1632	Manually	1*/35	0.65	0.46	Orange,,Lime ,Guava and Other	100	18	Surface	Rainfed/ Well	0	0.46	Private Land	75.87964	12.36547
YADURU	D N Bopaiah	1633	Manually	1*/35	0.3	0.21	Orange,,Lime ,Guava and Other	100	8	Surface	Rainfed/ Well	0	0.21	Private Land	75.87964	12.36547
YADURU	D. D. Muthanna	1634	Manually	1*/35	0.4	0.28	Orange,,Lime ,Guava and Other	100	11	Surface	Rainfed/ Well	0	0.28	Private Land	75.87964	12.36547
YADURU	D / E / Rudrappa	1635	Manually	1*/35	0.1	0.07	Orange,,Lime ,Guava and Other	100	3	Surface	Rainfed/ Well	0	0.07	Private Land	75.87964	12.36547
YADURU	Y D Chandrappa	1636	Manually	1*/35	1.4	0.98	Orange,,Lime ,Guava and Other	100	39	Surface	Rainfed/ Well	0	0.98	Private Land	75.87964	12.36547
YADURU	Y.E.Ramappa	1637	Manually	1*/35	0.7	0.49	Orange,,Lime ,Guava and Other	100	20	Surface	Rainfed/ Well	0	0.49	Private Land	75.87964	12.36547
YADURU	Y. D. Somavati	1638	Manually	1*/35	0.4	0.28	Orange,,Lime ,Guava and Other	100	11	Surface	Rainfed/ Well	0	0.28	Private Land	75.87964	12.36547
YADURU	C H Nandakishor	1639	Manually	1*/35	1.5	1.05	Orange,,Lime ,Guava and Other	100	42	Surface	Rainfed/ Well	0	1.05	Private Land	75.87964	12.36547

Village Name	Farmer Name:	Farmer Code	Rate Type (Manually/ Machinery)	Survey No:	Total Area (Ha.)	Proposed Area (Ha.)	Activity/Model/Plant/Crop Name :	Number of Plants Per Ha	No. of plants	Method of Irrigation (Drip/Ring/Surface)	Source of Irrigation (Canal/Rainfed/ Well)	Area as per Type Of Land (Ha.)		Ownership of Land (Community Land/ Private Land/Other Land)	Latitude (Deg-Min-Sec)	Longitude (Deg-Min-Sec)
												Waste Land	Cultivable			
YADURU	C H Muthanna	1640	Manually	1*/35	0.2	0.14	Orange,,Lime ,Guava and Other	100	6	Surface	Rainfed/ Well	0	0.14	Private Land	75.87964	12.36547
YADURU	H C Chandrappa	1641	Manually	1*/35	0.98	0.69	Orange,,Lime ,Guava and Other	100	27	Surface	Rainfed/ Well	0	0.69	Private Land	75.87964	12.36547
YADURU	H C Puttaswamy	1642	Manually	1*/35	0.24	0.17	Orange,,Lime ,Guava and Other	100	7	Surface	Rainfed/ Well	0	0.17	Private Land	75.87964	12.36547
YADURU	H. S. Prakash	1643	Manually	1*/35	0.43	0.30	Orange,,Lime ,Guava and Other	100	12	Surface	Rainfed/ Well	0	0.30	Private Land	75.87964	12.36547
YADURU	Mr. E / Uttayya	1644	Manually	1*/35API	0.7	0.49	Orange,,Lime ,Guava and Other	100	20	Surface	Rainfed/ Well	0	0.49	Private Land	75.87964	12.36547
YADURU	Uttaiyah	1645	Manually	1*/36	0.2	0.14	Orange,,Lime ,Guava and Other	100	6	Surface	Rainfed/ Well	0	0.14	Private Land	75.87964	12.36547
YADURU	Hoovaiyah H B	1646	Manually	1*/37	0.1	0.07	Orange,,Lime ,Guava and Other	100	3	Surface	Rainfed/ Well	0	0.07	Private Land	75.87964	12.36547
YADURU	Puppaiah	1647	Manually	1*/38	0.2	0.14	Orange,,Lime ,Guava and Other	100	6	Surface	Rainfed/ Well	0	0.14	Private Land	75.87964	12.36547
YADURU	Beeraiyah	1648	Manually	1*/39	0.1	0.07	Orange,,Lime ,Guava and Other	100	3	Surface	Rainfed/ Well	0	0.07	Private Land	75.87964	12.36547
YADURU	H. S. Prakash	1649	Manually	1*/4	0.7	0.49	Orange,,Lime ,Guava and Other	100	20	Surface	Rainfed/ Well	0	0.49	Private Land	75.87964	12.36547
YADURU	K / y / gurappa	1650	Manually	1*/40	0.4	0.28	Orange,,Lime ,Guava and Other	100	11	Surface	Rainfed/ Well	0	0.28	Private Land	75.87964	12.36547
YADURU	Mr. /D / K / Kushalappa	1651	Manually	1*/41	1.5	1.05	Orange,,Lime ,Guava and Other	100	42	Surface	Rainfed/ Well	0	1.05	Private Land	75.87964	12.36547
YADURU	Chinnamma	1652	Manually	1*/42	0.2	0.14	Orange,,Lime ,Guava and Other	100	6	Surface	Rainfed/ Well	0	0.14	Private Land	75.87964	12.36547
YADURU	D K Kushalappa.	1653	Manually	1*/43	0.98	0.69	Orange,,Lime ,Guava and Other	100	27	Surface	Rainfed/ Well	0	0.69	Private Land	75.87964	12.36547
YADURU	Shanthaiah	1654	Manually	1*/44	0.24	0.17	Orange,,Lime ,Guava and Other	100	7	Surface	Rainfed/ Well	0	0.17	Private Land	75.87964	12.36547
YADURU	Puttyya	1655	Manually	1*/45	0.43	0.30	Orange,,Lime ,Guava and Other	100	12	Surface	Rainfed/ Well	0	0.30	Private Land	75.87964	12.36547
YADURU	P D Huvayya	1656	Manually	1*/46	0.7	0.49	Orange,,Lime ,Guava and Other	100	20	Surface	Rainfed/ Well	0	0.49	Private Land	75.87964	12.36547
YADURU	B.P.Vedamoorthy.	1657	Manually	1*/47	0.2	0.14	Orange,,Lime ,Guava and Other	100	6	Surface	Rainfed/ Well	0	0.14	Private Land	75.87964	12.36547
YADURU	Y / Y / Dharmappa	1658	Manually	1*/48	0.1	0.07	Orange,,Lime ,Guava and Other	100	3	Surface	Rainfed/ Well	0	0.07	Private Land	75.87964	12.36547
YADURU	Vanajakshamma	1659	Manually	1*/5	0.2	0.14	Orange,,Lime ,Guava and Other	100	6	Surface	Rainfed/ Well	0	0.14	Private Land	75.87964	12.36547
YADURU	Mrs. Anita Arun Kumar	1660	Manually	1*/50	0.1	0.07	Orange,,Lime ,Guava and Other	100	3	Surface	Rainfed/ Well	0	0.07	Private Land	75.87964	12.36547
YADURU	Kodavara's Shanthaiah	1661	Manually	1*/51	0.2	0.14	Orange,,Lime ,Guava and Other	100	6	Surface	Rainfed/ Well	0	0.14	Private Land	75.87964	12.36547
YADURU	Era	1662	Manually	1*/52	0.1	0.07	Orange,,Lime ,Guava and Other	100	3	Surface	Rainfed/ Well	0	0.07	Private Land	75.87964	12.36547
YADURU	Praveen Kumar C D .	1663	Manually	1*/53	0.2	0.14	Orange,,Lime ,Guava and Other	100	6	Surface	Rainfed/ Well	0	0.14	Private Land	75.87964	12.36547
YADURU	Doudegowanna Dharmappa	1664	Manually	1*/55	0.1	0.07	Orange,,Lime ,Guava and Other	100	3	Surface	Rainfed/ Well	0	0.07	Private Land	75.87964	12.36547
YADURU	Eramma	1665	Manually	1*/56	0.7	0.49	Orange,,Lime ,Guava and Other	100	20	Surface	Rainfed/ Well	0	0.49	Private Land	75.87964	12.36547
YADURU	B.P.Vedamoorthy.	1666	Manually	1*/57	0.4	0.28	Orange,,Lime ,Guava and Other	100	11	Surface	Rainfed/ Well	0	0.28	Private Land	75.87964	12.36547
YADURU	H. S. Prakash	1667	Manually	1*/58P99	1.5	1.05	Orange,,Lime ,Guava and Other	100	42	Surface	Rainfed/ Well	0	1.05	Private Land	75.87964	12.36547
YADURU	Mrs. Satyaprema	1668	Manually	1*/59	0.2	0.14	Orange,,Lime ,Guava and Other	100	6	Surface	Rainfed/ Well	0	0.14	Private Land	75.87964	12.36547
YADURU	Dharmappa	1669	Manually	1*/6	0.98	0.69	Orange,,Lime ,Guava and Other	100	27	Surface	Rainfed/ Well	0	0.69	Private Land	75.87964	12.36547
YADURU	C. D. Praveen Kumar.	1670	Manually	1*/60	0.23	0.16	Orange,,Lime ,Guava and Other	100	6	Surface	Rainfed/ Well	0	0.16	Private Land	75.87964	12.36547
YADURU	H. S. Prakash	1671	Manually	1*/61P99	0.2	0.14	Orange,,Lime ,Guava and Other	100	6	Surface	Rainfed/ Well	0	0.14	Private Land	75.87964	12.36547
YADURU	thamma	1672	Manually	1*/62	0.9	0.63	Orange,,Lime ,Guava and Other	100	25	Surface	Rainfed/ Well	0	0.63	Private Land	75.87964	12.36547
YADURU	Purnima Virupaksha.	1673	Manually	1*/64	0.97	0.68	Orange,,Lime ,Guava and Other	100	27	Surface	Rainfed/ Well	0	0.68	Private Land	75.87964	12.36547
YADURU	H. S. Prakash	1674	Manually	1*/65	0.1	0.07	Orange,,Lime ,Guava and Other	100	3	Surface	Rainfed/ Well	0	0.07	Private Land	75.87964	12.36547
YADURU	H. S. Prakash	1675	Manually	1*/66	0.4	0.28	Orange,,Lime ,Guava and Other	100	11	Surface	Rainfed/ Well	0	0.28	Private Land	75.87964	12.36547
YADURU	K M Ningappa Rai	1676	Manually	1*/67	0.8	0.56	Orange,,Lime ,Guava and Other	100	22	Surface	Rainfed/ Well	0	0.56	Private Land	75.87964	12.36547
YADURU	Vanajakshamma	1677	Manually	1*/68	0.2	0.14	Orange,,Lime ,Guava and Other	100	6	Surface	Rainfed/ Well	0	0.14	Private Land	75.87964	12.36547
YADURU	Dharmappa	1678	Manually	1*/7	0.6	0.42	Orange,,Lime ,Guava and Other	100	17	Surface	Rainfed/ Well	0	0.42	Private Land	75.87964	12.36547
YADURU	Era	1679	Manually	1*/71	0.2	0.14	Orange,,Lime ,Guava and Other	100	6	Surface	Rainfed/ Well	0	0.14	Private Land	75.87964	12.36547
YADURU	H / N / Huvayya	1680	Manually	1*/72	1.4	0.98	Orange,,Lime ,Guava and Other	100	39	Surface	Rainfed/ Well	0	0.98	Private Land	75.87964	12.36547
YADURU	Rudrappa	1681	Manually	1*/73	0.6	0.42	Orange,,Lime ,Guava and Other	100	17	Surface	Rainfed/ Well	0	0.42	Private Land	75.87964	12.36547
YADURU	A S Janaki	1682	Manually	1*/74	0.2	0.14	Orange,,Lime ,Guava and Other	100	6	Surface	Rainfed/ Well	0	0.14	Private Land	75.87964	12.36547
YADURU	Satheesh Kumar	1683	Manually	1*/75	0.1	0.07	Orange,,Lime ,Guava and Other	100	3	Surface	Rainfed/ Well	0	0.07	Private Land	75.87964	12.36547
YADURU	Balugamma	1684	Manually	1*/76	0.8	0.56	Orange,,Lime ,Guava and Other	100	22	Surface	Rainfed/ Well	0	0.56	Private Land	75.87964	12.36547
YADURU	Mrs. Satyaprema	1685	Manually	1*/77	0.87	0.61	Orange,,Lime ,Guava and Other	100	24	Surface	Rainfed/ Well	0	0.61	Private Land	75.87964	12.36547
YADURU	Y / Y / Dharmappa	1686	Manually	1*/78	0.3	0.21	Orange,,Lime ,Guava and Other	100	8	Surface	Rainfed/ Well	0	0.21	Private Land	75.87964	12.36547
YADURU	H / R / YASHODA	1687	Manually	1*/79	0.7	0.49	Orange,,Lime ,Guava and Other	100	20	Surface	Rainfed/ Well	0	0.49	Private Land	75.87964	12.36547
YADURU	Dharmappa	1688	Manually	1*/8	0.5	0.35	Orange,,Lime ,Guava and Other	100	14	Surface	Rainfed/ Well	0	0.35	Private Land	75.87964	12.36547
YADURU	Puppayah	1689	Manually	1*/80	0.4	0.28	Orange,,Lime ,Guava and Other	100	11	Surface	Rainfed/ Well	0	0.28	Private Land	75.87964	12.36547
YADURU	Mrs. Satyaprema	1690	Manually	1*/81	0.5	0.35	Orange,,Lime ,Guava and Other	100	14	Surface	Rainfed/ Well	0	0.35	Private Land	75.87964	12.36547
YADURU	S. S. Kiran	1691	Manually	1*/82	0.2	0.14	Orange,,Lime ,Guava and Other	100	6	Surface	Rainfed/ Well	0	0.14	Private Land	75.87964	12.36547
YADURU	Hoovaiyah H B	1692	Manually	1*/83	0.2	0.14	Orange,,Lime ,Guava and Other	100	6	Surface	Rainfed/ Well	0	0.14	Private Land	75.87964	12.36547

Village Name	Farmer Name:	Farmer Code	Rate Type (Manually/ Machinery)	Survey No:	Total Area (Ha.)	Proposed Area (Ha.)	Activity/Model/Plant/Crop Name :	Number of Plants Per Ha	No. of plants	Method of Irrigation (Drip/Ring/Surface)	Source of Irrigation (Canal/Rainfed/ Well)	Area as per Type Of Land (Ha.)		Ownership of Land (Community Land/ Private Land/Other Land)	Latitude (Deg-Min-Sec)	Longitude (Deg-Min-Sec)
												Waste Land	Cultivable			
YADURU	Ninga	1693	Manually	1/*84	0.3	0.21	Orange,,Lime ,Guava and Other	100	8	Surface	Rainfed/ Well	0	0.21	Private Land	75.87964	12.36547
YADURU	Y D Nagesh.	1694	Manually	1/*85	0.2	0.14	Orange,,Lime ,Guava and Other	100	6	Surface	Rainfed/ Well	0	0.14	Private Land	75.87964	12.36547
YADURU	H / C / Babu Rajendra	1695	Manually	1/*86	0.3	0.21	Orange,,Lime ,Guava and Other	100	8	Surface	Rainfed/ Well	0	0.21	Private Land	75.87964	12.36547
YADURU	H / C / Babu Rajendra	1696	Manually	1/*87	0.2	0.14	Orange,,Lime ,Guava and Other	100	6	Surface	Rainfed/ Well	0	0.14	Private Land	75.87964	12.36547
YADURU	Devaiah	1697	Manually	1/*88	0.1	0.07	Orange,,Lime ,Guava and Other	100	3	Surface	Rainfed/ Well	0	0.07	Private Land	75.87964	12.36547
YADURU	H / N / Huvayya	1698	Manually	1/*89	0.2	0.14	Orange,,Lime ,Guava and Other	100	6	Surface	Rainfed/ Well	0	0.14	Private Land	75.87964	12.36547
YADURU	Dharmappa	1699	Manually	1/*9	0.1	0.07	Orange,,Lime ,Guava and Other	100	3	Surface	Rainfed/ Well	0	0.07	Private Land	75.87964	12.36547
YADURU	Mogappa	1700	Manually	1/*90	0.7	0.49	Orange,,Lime ,Guava and Other	100	20	Surface	Rainfed/ Well	0	0.49	Private Land	75.87964	12.36547
YADURU	Mrs. P.G.Sarada	1701	Manually	1/*91	0.4	0.28	Orange,,Lime ,Guava and Other	100	11	Surface	Rainfed/ Well	0	0.28	Private Land	75.87964	12.36547
YADURU	Eramma	1702	Manually	1/*92	1.5	1.05	Orange,,Lime ,Guava and Other	100	42	Surface	Rainfed/ Well	0	1.05	Private Land	75.87964	12.36547
YADURU	Balagai kuluvadi era	1703	Manually	1/*93	0.2	0.14	Orange,,Lime ,Guava and Other	100	6	Surface	Rainfed/ Well	0	0.14	Private Land	75.87964	12.36547
YADURU	Harijanattimma	1704	Manually	1/*93A	0.98	0.69	Orange,,Lime ,Guava and Other	100	27	Surface	Rainfed/ Well	0	0.69	Private Land	75.87964	12.36547
YADURU	N.Vimal Kumar.	1705	Manually	1/*94	0.3	0.21	Orange,,Lime ,Guava and Other	100	8	Surface	Rainfed/ Well	0	0.21	Private Land	75.87964	12.36547
YADURU	N.Vimal Kumar.	1706	Manually	1/*95	0.3	0.21	Orange,,Lime ,Guava and Other	100	8	Surface	Rainfed/ Well	0	0.21	Private Land	75.87964	12.36547
YADURU	M C Huvayya	1707	Manually	1/*95a	0.3	0.21	Orange,,Lime ,Guava and Other	100	8	Surface	Rainfed/ Well	0	0.21	Private Land	75.87964	12.36547
YADURU	H N Uttayya	1708	Manually	1/*96	0.2	0.14	Orange,,Lime ,Guava and Other	100	6	Surface	Rainfed/ Well	0	0.14	Private Land	75.87964	12.36547
YADURU	H. S. Prakash	1709	Manually	1/*97	0.2	0.14	Orange,,Lime ,Guava and Other	100	6	Surface	Rainfed/ Well	0	0.14	Private Land	75.87964	12.36547
YADURU	Y B. Callaway	1710	Manually	1/*98	0.2	0.14	Orange,,Lime ,Guava and Other	100	6	Surface	Rainfed/ Well	0	0.14	Private Land	75.87964	12.36547
YADURU	Purnima Virupaksha.	1711	Manually	1/*99	0.2	0.14	Orange,,Lime ,Guava and Other	100	6	Surface	Rainfed/ Well	0	0.14	Private Land	75.87964	12.36547
YADURU	D / N / Bopaiah	1712	Manually	1/B/35A	0.2	0.14	Orange,,Lime ,Guava and Other	100	6	Surface	Rainfed/ Well	0	0.14	Private Land	75.87964	12.36547
YADURU	A C Ponnamma	1713	Manually	128/*/1	0.2	0.14	Orange,,Lime ,Guava and Other	100	6	Surface	Rainfed/ Well	0	0.14	Private Land	75.87964	12.36547
YADURU	A K Rajappa	1714	Manually	128/*/10	0.2	0.14	Orange,,Lime ,Guava and Other	100	6	Surface	Rainfed/ Well	0	0.14	Private Land	75.87964	12.36547
YADURU	A K Veerappa	1715	Manually	128/*/11	0.2	0.14	Orange,,Lime ,Guava and Other	100	6	Surface	Rainfed/ Well	0	0.14	Private Land	75.87964	12.36547
YADURU	A C Hoovaiah	1716	Manually	128/*/12	0.9	0.63	Orange,,Lime ,Guava and Other	100	25	Surface	Rainfed/ Well	0	0.63	Private Land	75.87964	12.36547
YADURU	A K Devyaiah	1717	Manually	128/*/13	0.9	0.63	Orange,,Lime ,Guava and Other	100	25	Surface	Rainfed/ Well	0	0.63	Private Land	75.87964	12.36547
YADURU	C A Janaki	1718	Manually	128/*/2	0.9	0.63	Orange,,Lime ,Guava and Other	100	25	Surface	Rainfed/ Well	0	0.63	Private Land	75.87964	12.36547
YADURU	B E Thammaiah	1719	Manually	128/*/3	0.1	0.07	Orange,,Lime ,Guava and Other	100	3	Surface	Rainfed/ Well	0	0.07	Private Land	75.87964	12.36547
YADURU	Chitira Hoovaiah	1720	Manually	128/*/4	0.1	0.07	Orange,,Lime ,Guava and Other	100	3	Surface	Rainfed/ Well	0	0.07	Private Land	75.87964	12.36547
YADURU	B E Thammaiah	1721	Manually	128/*/5	0.1	0.07	Orange,,Lime ,Guava and Other	100	3	Surface	Rainfed/ Well	0	0.07	Private Land	75.87964	12.36547
YADURU	A C Nagesh	1722	Manually	128/*/8	0.8	0.56	Orange,,Lime ,Guava and Other	100	22	Surface	Rainfed/ Well	0	0.56	Private Land	75.87964	12.36547
YADURU	A K Veerappa	1723	Manually	128/*/9	0.7	0.49	Orange,,Lime ,Guava and Other	100	20	Surface	Rainfed/ Well	0	0.49	Private Land	75.87964	12.36547
YADURU	A K Veerappa	1724	Manually	129/*/1	0.1	0.07	Orange,,Lime ,Guava and Other	100	3	Surface	Rainfed/ Well	0	0.07	Private Land	75.87964	12.36547
YADURU	Chitira Hoovaiah	1725	Manually	129/*/2	0.3	0.21	Orange,,Lime ,Guava and Other	100	8	Surface	Rainfed/ Well	0	0.21	Private Land	75.87964	12.36547
YADURU	C / H / Mutanna	1726	Manually	129/*/3	0.8	0.56	Orange,,Lime ,Guava and Other	100	22	Surface	Rainfed/ Well	0	0.56	Private Land	75.87964	12.36547
YADURU	C / H / Mutanna	1727	Manually	129/*/5	0.9	0.63	Orange,,Lime ,Guava and Other	100	25	Surface	Rainfed/ Well	0	0.63	Private Land	75.87964	12.36547
YADURU	C / H / Mutanna	1728	Manually	129/*/6	0.9	0.63	Orange,,Lime ,Guava and Other	100	25	Surface	Rainfed/ Well	0	0.63	Private Land	75.87964	12.36547
YADURU	Joyappa	1729	Manually	132/*/1	1	0.70	Orange,,Lime ,Guava and Other	100	28	Surface	Rainfed/ Well	0	0.70	Private Land	75.87964	12.36547
YADURU	A T Kalappa	1730	Manually	132/*/2	0.9	0.63	Orange,,Lime ,Guava and Other	100	25	Surface	Rainfed/ Well	0	0.63	Private Land	75.87964	12.36547
YADURU	A K Ramappa	1731	Manually	132/*/3	2.1	1.47	Orange,,Lime ,Guava and Other	100	59	Surface	Rainfed/ Well	0	1.47	Private Land	75.87964	12.36547
YADURU	A.L. Mogappa.	1732	Manually	132/*/4	1.7	1.19	Orange,,Lime ,Guava and Other	100	48	Surface	Rainfed/ Well	0	1.19	Private Land	75.87964	12.36547
YADURU	A T Uttayya.	1733	Manually	132/*/5	2	1.40	Orange,,Lime ,Guava and Other	100	56	Surface	Rainfed/ Well	0	1.40	Private Land	75.87964	12.36547
YADURU	A K Veerappa.	1734	Manually	132/*/6	1.8	1.26	Orange,,Lime ,Guava and Other	100	50	Surface	Rainfed/ Well	0	1.26	Private Land	75.87964	12.36547
YADURU	Shivappa	1735	Manually	133/*/*	1	0.70	Orange,,Lime ,Guava and Other	100	28	Surface	Rainfed/ Well	0	0.70	Private Land	75.87964	12.36547
YADURU	Asegodi G / Madappa	1736	Manually	134/*/*	4	2.80	Orange,,Lime ,Guava and Other	100	112	Surface	Rainfed/ Well	0	2.80	Private Land	75.87964	12.36547
YADURU	A / U / Subbayya	1737	Manually	134/*/P1	2.6	1.82	Orange,,Lime ,Guava and Other	100	73	Surface	Rainfed/ Well	0	1.82	Private Land	75.87964	12.36547
YADURU	Mrs. Dharmamma	1738	Manually	135/*/1	3.6	2.52	Orange,,Lime ,Guava and Other	100	101	Surface	Rainfed/ Well	0	2.52	Private Land	75.87964	12.36547
YADURU	Joyappa	1739	Manually	135/*/2	2.5	1.75	Orange,,Lime ,Guava and Other	100	70	Surface	Rainfed/ Well	0	1.75	Private Land	75.87964	12.36547
YADURU	Joyappa	1740	Manually	135/*/3	1.6	1.12	Orange,,Lime ,Guava and Other	100	45	Surface	Rainfed/ Well	0	1.12	Private Land	75.87964	12.36547
YADURU	A / K / Veerappa	1741	Manually	135/*/4	2	1.40	Orange,,Lime ,Guava and Other	100	56	Surface	Rainfed/ Well	0	1.40	Private Land	75.87964	12.36547
YADURU	A / K / Veerappa	1742	Manually	135/*/5	2.4	1.68	Orange,,Lime ,Guava and Other	100	67	Surface	Rainfed/ Well	0	1.68	Private Land	75.87964	12.36547
YADURU	Mogappa	1743	Manually	135/*/6	3.4	2.38	Orange,,Lime ,Guava and Other	100	95	Surface	Rainfed/ Well	0	2.38	Private Land	75.87964	12.36547
YADURU	I love it	1744	Manually	136/*/51	1.6	1.12	Orange,,Lime ,Guava and Other	100	45	Surface	Rainfed/ Well	0	1.12	Private Land	75.87964	12.36547
YADURU	The Basavaraju	1745	Manually	136/*/1	1.05	0.74	Orange,,Lime ,Guava and Other	100	29	Surface	Rainfed/ Well	0	0.74	Private Land	75.87964	12.36547

Village Name	Farmer Name:	Farmer Code	Rate Type (Manually/Machinery)	Survey No:	Total Area (Ha.)	Proposed Area (Ha.)	Activity/Model/Plant/Crop Name :	Number of Plants Per Ha	No. of plants	Method of Irrigation (Drip/Ring/Surface)	Source of Irrigation (Canal/Rainfed/Well)	Area as per Type Of Land (Ha.)		Ownership of Land (Community Land/ Private Land/Other Land)	Latitude (Deg-Min-Sec)	Longitude (Deg-Min-Sec)
												Waste Land	Cultivable			
YADURU	Puppayah	1746	Manually	136/*10	3.04	2.13	Orange,,Lime ,Guava and Other	100	85	Surface	Rainfed/ Well	0	2.13	Private Land	75.87964	12.36547
YADURU	A K Rajappa	1747	Manually	136/*12	2.1	1.47	Orange,,Lime ,Guava and Other	100	59	Surface	Rainfed/ Well	0	1.47	Private Land	75.87964	12.36547
YADURU	A K Rajappa	1748	Manually	136/*12	3.2	2.24	Orange,,Lime ,Guava and Other	100	90	Surface	Rainfed/ Well	0	2.24	Private Land	75.87964	12.36547
YADURU	A K Rajappa	1749	Manually	136/*12	4.1	2.87	Orange,,Lime ,Guava and Other	100	115	Surface	Rainfed/ Well	0	2.87	Private Land	75.87964	12.36547
YADURU	A K Ramappa	1750	Manually	136/*12	2.06	1.44	Orange,,Lime ,Guava and Other	100	58	Surface	Rainfed/ Well	0	1.44	Private Land	75.87964	12.36547
YADURU	A K Ramappa	1751	Manually	136/*12	3.1	2.17	Orange,,Lime ,Guava and Other	100	87	Surface	Rainfed/ Well	0	2.17	Private Land	75.87964	12.36547
YADURU	A P Eerappa	1752	Manually	136/*12	4.2	2.94	Orange,,Lime ,Guava and Other	100	118	Surface	Rainfed/ Well	0	2.94	Private Land	75.87964	12.36547
YADURU	A C Komarappa	1753	Manually	136/*12	0.5	0.35	Orange,,Lime ,Guava and Other	100	14	Surface	Rainfed/ Well	0	0.35	Private Land	75.87964	12.36547
YADURU	A C Nagesh	1754	Manually	136/*12	0.6	0.42	Orange,,Lime ,Guava and Other	100	17	Surface	Rainfed/ Well	0	0.42	Private Land	75.87964	12.36547
YADURU	A C Hoovaiah	1755	Manually	136/*12	0.9	0.63	Orange,,Lime ,Guava and Other	100	25	Surface	Rainfed/ Well	0	0.63	Private Land	75.87964	12.36547
YADURU	Y H Kariappa	1756	Manually	136/*12	2.1	1.47	Orange,,Lime ,Guava and Other	100	59	Surface	Rainfed/ Well	0	1.47	Private Land	75.87964	12.36547
YADURU	Mrs. H. H. Gangamma	1757	Manually	136/*12	0.93	0.65	Orange,,Lime ,Guava and Other	100	26	Surface	Rainfed/ Well	0	0.65	Private Land	75.87964	12.36547
YADURU	Mrs. H. H. Gangamma	1758	Manually	136/*12	2.5	1.75	Orange,,Lime ,Guava and Other	100	70	Surface	Rainfed/ Well	0	1.75	Private Land	75.87964	12.36547
YADURU	H S Belyappa	1759	Manually	136/*12	2.6	1.82	Orange,,Lime ,Guava and Other	100	73	Surface	Rainfed/ Well	0	1.82	Private Land	75.87964	12.36547
YADURU	Mrs. D / Gangamma	1760	Manually	136/*12A	3.1	2.17	Orange,,Lime ,Guava and Other	100	87	Surface	Rainfed/ Well	0	2.17	Private Land	75.87964	12.36547
YADURU	Asegodi Lakshmappa	1761	Manually	136/*12B	1.3	0.91	Orange,,Lime ,Guava and Other	100	36	Surface	Rainfed/ Well	0	0.91	Private Land	75.87964	12.36547
YADURU	Joyappa	1762	Manually	136/*12C1	0.9	0.63	Orange,,Lime ,Guava and Other	100	25	Surface	Rainfed/ Well	0	0.63	Private Land	75.87964	12.36547
YADURU	A P Dharmasheela	1763	Manually	136/*12C2	0.83	0.58	Orange,,Lime ,Guava and Other	100	23	Surface	Rainfed/ Well	0	0.58	Private Land	75.87964	12.36547
YADURU	Asegodi Basavaraju	1764	Manually	136/*12D	0.5	0.35	Orange,,Lime ,Guava and Other	100	14	Surface	Rainfed/ Well	0	0.35	Private Land	75.87964	12.36547
YADURU	A. T.pooaiah	1765	Manually	136/*12F	0.34	0.24	Orange,,Lime ,Guava and Other	100	10	Surface	Rainfed/ Well	0	0.24	Private Land	75.87964	12.36547
YADURU	A / K / Veerappa	1766	Manually	136/*12G	0.65	0.46	Orange,,Lime ,Guava and Other	100	18	Surface	Rainfed/ Well	0	0.46	Private Land	75.87964	12.36547
YADURU	A M Ananda	1767	Manually	136/*12M	0.94	0.66	Orange,,Lime ,Guava and Other	100	26	Surface	Rainfed/ Well	0	0.66	Private Land	75.87964	12.36547
YADURU	Asegodi G / Madappa	1768	Manually	136/*12p1	0.43	0.30	Orange,,Lime ,Guava and Other	100	12	Surface	Rainfed/ Well	0	0.30	Private Land	75.87964	12.36547
YADURU	Asegodi G / Madappa	1769	Manually	136/*12p2	0.5	0.35	Orange,,Lime ,Guava and Other	100	14	Surface	Rainfed/ Well	0	0.35	Private Land	75.87964	12.36547
YADURU	Hoovaih	1770	Manually	136/*12P99	0.3	0.21	Orange,,Lime ,Guava and Other	100	8	Surface	Rainfed/ Well	0	0.21	Private Land	75.87964	12.36547
YADURU	Joyappa	1771	Manually	136/*15	0.43	0.30	Orange,,Lime ,Guava and Other	100	12	Surface	Rainfed/ Well	0	0.30	Private Land	75.87964	12.36547
YADURU	Y / H / Chinnappa	1772	Manually	136/*151	0.94	0.66	Orange,,Lime ,Guava and Other	100	26	Surface	Rainfed/ Well	0	0.66	Private Land	75.87964	12.36547
YADURU	Joyappa	1773	Manually	136/*16	0.4	0.28	Orange,,Lime ,Guava and Other	100	11	Surface	Rainfed/ Well	0	0.28	Private Land	75.87964	12.36547
YADURU	Basamma.	1774	Manually	136/*17	0.5	0.35	Orange,,Lime ,Guava and Other	100	14	Surface	Rainfed/ Well	0	0.35	Private Land	75.87964	12.36547
YADURU	Asgodi G. Madappa	1775	Manually	136/*18	0.2	0.14	Orange,,Lime ,Guava and Other	100	6	Surface	Rainfed/ Well	0	0.14	Private Land	75.87964	12.36547
YADURU	Chinnappa	1776	Manually	136/*19	0.2	0.14	Orange,,Lime ,Guava and Other	100	6	Surface	Rainfed/ Well	0	0.14	Private Land	75.87964	12.36547
YADURU	Puttuswamy	1777	Manually	136/*2	0.3	0.21	Orange,,Lime ,Guava and Other	100	8	Surface	Rainfed/ Well	0	0.21	Private Land	75.87964	12.36547
YADURU	Joyappa	1778	Manually	136/*20	0.2	0.14	Orange,,Lime ,Guava and Other	100	6	Surface	Rainfed/ Well	0	0.14	Private Land	75.87964	12.36547
YADURU	Raju	1779	Manually	136/*21	0.3	0.21	Orange,,Lime ,Guava and Other	100	8	Surface	Rainfed/ Well	0	0.21	Private Land	75.87964	12.36547
YADURU	Joyappa	1780	Manually	136/*22	1.7	1.19	Orange,,Lime ,Guava and Other	100	48	Surface	Rainfed/ Well	0	1.19	Private Land	75.87964	12.36547
YADURU	A C Hoovaiah	1781	Manually	136/*23	0.78	0.55	Orange,,Lime ,Guava and Other	100	22	Surface	Rainfed/ Well	0	0.55	Private Land	75.87964	12.36547
YADURU	A C Hoovaiah	1782	Manually	136/*24	0.3	0.21	Orange,,Lime ,Guava and Other	100	8	Surface	Rainfed/ Well	0	0.21	Private Land	75.87964	12.36547
YADURU	Mrs. A / Dharmamma	1783	Manually	136/*25	0.7	0.49	Orange,,Lime ,Guava and Other	100	20	Surface	Rainfed/ Well	0	0.49	Private Land	75.87964	12.36547
YADURU	Mallamma	1784	Manually	136/*26	0.8	0.56	Orange,,Lime ,Guava and Other	100	22	Surface	Rainfed/ Well	0	0.56	Private Land	75.87964	12.36547
YADURU	S. S. Kiran	1785	Manually	136/*27	0.65	0.46	Orange,,Lime ,Guava and Other	100	18	Surface	Rainfed/ Well	0	0.46	Private Land	75.87964	12.36547
YADURU	S / S / Premaleela	1786	Manually	136/*29	0.3	0.21	Orange,,Lime ,Guava and Other	100	8	Surface	Rainfed/ Well	0	0.21	Private Land	75.87964	12.36547
YADURU	Joyappa	1787	Manually	136/*3	0.4	0.28	Orange,,Lime ,Guava and Other	100	11	Surface	Rainfed/ Well	0	0.28	Private Land	75.87964	12.36547
YADURU	S / S / Premaleela	1788	Manually	136/*30	0.1	0.07	Orange,,Lime ,Guava and Other	100	3	Surface	Rainfed/ Well	0	0.07	Private Land	75.87964	12.36547
YADURU	Mrs. A / Dharmamma	1789	Manually	136/*31	1.4	0.98	Orange,,Lime ,Guava and Other	100	39	Surface	Rainfed/ Well	0	0.98	Private Land	75.87964	12.36547
YADURU	A C Hoovaiah	1790	Manually	136/*33	0.7	0.49	Orange,,Lime ,Guava and Other	100	20	Surface	Rainfed/ Well	0	0.49	Private Land	75.87964	12.36547
YADURU	puttamma	1791	Manually	136/*34	0.4	0.28	Orange,,Lime ,Guava and Other	100	11	Surface	Rainfed/ Well	0	0.28	Private Land	75.87964	12.36547
YADURU	Raju	1792	Manually	136/*35	1.5	1.05	Orange,,Lime ,Guava and Other	100	42	Surface	Rainfed/ Well	0	1.05	Private Land	75.87964	12.36547
YADURU	Erappa	1793	Manually	136/*36	0.2	0.14	Orange,,Lime ,Guava and Other	100	6	Surface	Rainfed/ Well	0	0.14	Private Land	75.87964	12.36547
YADURU	Mrs. Basamma	1794	Manually	136/*37	0.98	0.69	Orange,,Lime ,Guava and Other	100	27	Surface	Rainfed/ Well	0	0.69	Private Land	75.87964	12.36547
YADURU	Preemaleela	1795	Manually	136/*38	0.24	0.17	Orange,,Lime ,Guava and Other	100	7	Surface	Rainfed/ Well	0	0.17	Private Land	75.87964	12.36547
YADURU	D. P. Kumaraswamy	1796	Manually	136/*39	0.43	0.30	Orange,,Lime ,Guava and Other	100	12	Surface	Rainfed/ Well	0	0.30	Private Land	75.87964	12.36547
YADURU	Y / K / Huvaya	1797	Manually	136/*4	0.7	0.49	Orange,,Lime ,Guava and Other	100	20	Surface	Rainfed/ Well	0	0.49	Private Land	75.87964	12.36547
YADURU	Chinnappa	1798	Manually	136/*40	0.2	0.14	Orange,,Lime ,Guava and Other	100	6	Surface	Rainfed/ Well	0	0.14	Private Land	75.87964	12.36547

Village Name	Farmer Name:	Farmer Code	Rate Type (Manually/ Machinery)	Survey No:	Total Area (Ha.)	Proposed Area (Ha.)	Activity/Model/Plant/Crop Name :	Number of Plants Per Ha	No. of plants	Method of Irrigation (Drip/Ring/Surface)	Source of Irrigation (Canal/Rainfed/ Well)	Area as per Type Of Land (Ha.)		Ownership of Land (Community Land/ Private Land/Other Land)	Latitude (Deg-Min-Sec)	Longitude (Deg-Min-Sec)
												Waste Land	Cultivable			
YADURU	A / K / Ramappa	1799	Manually	136/*/41	0.1	0.07	Orange,,Lime ,Guava and Other	100	3	Surface	Rainfed/ Well	0	0.07	Private Land	75.87964	12.36547
YADURU	D / Y / Puppayya	1800	Manually	136/*/42	0.2	0.14	Orange,,Lime ,Guava and Other	100	6	Surface	Rainfed/ Well	0	0.14	Private Land	75.87964	12.36547
YADURU	D.C. Raju	1801	Manually	136/*/43	0.1	0.07	Orange,,Lime ,Guava and Other	100	3	Surface	Rainfed/ Well	0	0.07	Private Land	75.87964	12.36547
YADURU	Asegodi Changappa	1802	Manually	136/*/44	0.7	0.49	Orange,,Lime ,Guava and Other	100	20	Surface	Rainfed/ Well	0	0.49	Private Land	75.87964	12.36547
YADURU	D / Y / Kumarappa	1803	Manually	136/*/44P99	0.4	0.28	Orange,,Lime ,Guava and Other	100	11	Surface	Rainfed/ Well	0	0.28	Private Land	75.87964	12.36547
YADURU	Chechifaira M / Duvanna	1804	Manually	136/*/45	1.5	1.05	Orange,,Lime ,Guava and Other	100	42	Surface	Rainfed/ Well	0	1.05	Private Land	75.87964	12.36547
YADURU	D K Jayamma	1805	Manually	136/*/46P 1	0.2	0.14	Orange,,Lime ,Guava and Other	100	6	Surface	Rainfed/ Well	0	0.14	Private Land	75.87964	12.36547
YADURU	Chechifaira M / Duvanna	1806	Manually	136/*/46P2	0.98	0.69	Orange,,Lime ,Guava and Other	100	27	Surface	Rainfed/ Well	0	0.69	Private Land	75.87964	12.36547
YADURU	Mr. B / Yam / Ananda	1807	Manually	136/*/48	0.24	0.17	Orange,,Lime ,Guava and Other	100	7	Surface	Rainfed/ Well	0	0.17	Private Land	75.87964	12.36547
YADURU	Mrs. Dharmamma	1808	Manually	136/*/49	0.43	0.30	Orange,,Lime ,Guava and Other	100	12	Surface	Rainfed/ Well	0	0.30	Private Land	75.87964	12.36547
YADURU	Subbaiah	1809	Manually	136/*/5	0.7	0.49	Orange,,Lime ,Guava and Other	100	20	Surface	Rainfed/ Well	0	0.49	Private Land	75.87964	12.36547
YADURU	Mrs. Basamma	1810	Manually	136/*/50P1	0.2	0.14	Orange,,Lime ,Guava and Other	100	6	Surface	Rainfed/ Well	0	0.14	Private Land	75.87964	12.36547
YADURU	D K Jayamma	1811	Manually	136/*/50P2	0.1	0.07	Orange,,Lime ,Guava and Other	100	3	Surface	Rainfed/ Well	0	0.07	Private Land	75.87964	12.36547
YADURU	Mrs Y A Muttamma	1812	Manually	136/*/51	0.2	0.14	Orange,,Lime ,Guava and Other	100	6	Surface	Rainfed/ Well	0	0.14	Private Land	75.87964	12.36547
YADURU	A. E. Mallappa	1813	Manually	136/*/52	0.1	0.07	Orange,,Lime ,Guava and Other	100	3	Surface	Rainfed/ Well	0	0.07	Private Land	75.87964	12.36547
YADURU	Joyappa	1814	Manually	136/*/53P14	0.2	0.14	Orange,,Lime ,Guava and Other	100	6	Surface	Rainfed/ Well	0	0.14	Private Land	75.87964	12.36547
YADURU	D.C. Raju	1815	Manually	136/*/53P2	0.1	0.07	Orange,,Lime ,Guava and Other	100	3	Surface	Rainfed/ Well	0	0.07	Private Land	75.87964	12.36547
YADURU	D.C. Raju	1816	Manually	136/*/55 P2	0.2	0.14	Orange,,Lime ,Guava and Other	100	6	Surface	Rainfed/ Well	0	0.14	Private Land	75.87964	12.36547
YADURU	D P Prasanna	1817	Manually	136/*/55P1	0.1	0.07	Orange,,Lime ,Guava and Other	100	3	Surface	Rainfed/ Well	0	0.07	Private Land	75.87964	12.36547
YADURU	A. M. Paramesh	1818	Manually	136/*/57	0.7	0.49	Orange,,Lime ,Guava and Other	100	20	Surface	Rainfed/ Well	0	0.49	Private Land	75.87964	12.36547
YADURU	D / C / Eeramma	1819	Manually	136/*/58P2	0.4	0.28	Orange,,Lime ,Guava and Other	100	11	Surface	Rainfed/ Well	0	0.28	Private Land	75.87964	12.36547
YADURU	C D Somaka	1820	Manually	136/*/59	1.5	1.05	Orange,,Lime ,Guava and Other	100	42	Surface	Rainfed/ Well	0	1.05	Private Land	75.87964	12.36547
YADURU	D / K / Jayappa	1821	Manually	136/*/59P1	0.2	0.14	Orange,,Lime ,Guava and Other	100	6	Surface	Rainfed/ Well	0	0.14	Private Land	75.87964	12.36547
YADURU	D / K / Jayappa	1822	Manually	136/*/6	0.98	0.69	Orange,,Lime ,Guava and Other	100	27	Surface	Rainfed/ Well	0	0.69	Private Land	75.87964	12.36547
YADURU	A K Veerappa	1823	Manually	136/*/60	0.23	0.16	Orange,,Lime ,Guava and Other	100	6	Surface	Rainfed/ Well	0	0.16	Private Land	75.87964	12.36547
YADURU	AV Poovamma	1824	Manually	136/*/61	0.2	0.14	Orange,,Lime ,Guava and Other	100	6	Surface	Rainfed/ Well	0	0.14	Private Land	75.87964	12.36547
YADURU	A V Karthik	1825	Manually	136/*/62	0.9	0.63	Orange,,Lime ,Guava and Other	100	25	Surface	Rainfed/ Well	0	0.63	Private Land	75.87964	12.36547
YADURU	A T Jayappa	1826	Manually	136/*/63	0.97	0.68	Orange,,Lime ,Guava and Other	100	27	Surface	Rainfed/ Well	0	0.68	Private Land	75.87964	12.36547
YADURU	AT Jayappa	1827	Manually	136/*/64	0.1	0.07	Orange,,Lime ,Guava and Other	100	3	Surface	Rainfed/ Well	0	0.07	Private Land	75.87964	12.36547
YADURU	Mrs. Basamma	1828	Manually	136/*/65	0.4	0.28	Orange,,Lime ,Guava and Other	100	11	Surface	Rainfed/ Well	0	0.28	Private Land	75.87964	12.36547
YADURU	AC / Ganesha	1829	Manually	136/*/66	0.8	0.56	Orange,,Lime ,Guava and Other	100	22	Surface	Rainfed/ Well	0	0.56	Private Land	75.87964	12.36547
YADURU	AC / Ganesha	1830	Manually	136/*/67	0.2	0.14	Orange,,Lime ,Guava and Other	100	6	Surface	Rainfed/ Well	0	0.14	Private Land	75.87964	12.36547
YADURU	AM Manohara @ Chouda	1831	Manually	136/*/68	0.6	0.42	Orange,,Lime ,Guava and Other	100	17	Surface	Rainfed/ Well	0	0.42	Private Land	75.87964	12.36547
YADURU	A P Dharmasheela	1832	Manually	136/*/70	0.2	0.14	Orange,,Lime ,Guava and Other	100	6	Surface	Rainfed/ Well	0	0.14	Private Land	75.87964	12.36547
YADURU	D / K / Jayappa	1833	Manually	136/*/8	1.4	0.98	Orange,,Lime ,Guava and Other	100	39	Surface	Rainfed/ Well	0	0.98	Private Land	75.87964	12.36547
YADURU	Hoovaiiah H B	1834	Manually	136/*/9	0.6	0.42	Orange,,Lime ,Guava and Other	100	17	Surface	Rainfed/ Well	0	0.42	Private Land	75.87964	12.36547
YADURU	Y K Hoovaih	1835	Manually	137/*/*	0.2	0.14	Orange,,Lime ,Guava and Other	100	6	Surface	Rainfed/ Well	0	0.14	Private Land	75.87964	12.36547
YADURU	Puttuswamy	1836	Manually	140/*/1	0.1	0.07	Orange,,Lime ,Guava and Other	100	3	Surface	Rainfed/ Well	0	0.07	Private Land	75.87964	12.36547
YADURU	Basavaraju	1837	Manually	140/*/2	0.8	0.56	Orange,,Lime ,Guava and Other	100	22	Surface	Rainfed/ Well	0	0.56	Private Land	75.87964	12.36547
YADURU	Basavaraju	1838	Manually	140/*/3	0.87	0.61	Orange,,Lime ,Guava and Other	100	24	Surface	Rainfed/ Well	0	0.61	Private Land	75.87964	12.36547
YADURU	Asegodi Ponnamma	1839	Manually	144/*/*	0.87	0.61	Orange,,Lime ,Guava and Other	100	24	Surface	Rainfed/ Well	0	0.61	Private Land	75.87964	12.36547
YADURU	L / R / Joyappa	1840	Manually	145/*/1	0.87	0.61	Orange,,Lime ,Guava and Other	100	24	Surface	Rainfed/ Well	0	0.61	Private Land	75.87964	12.36547
YADURU	Kuttappa	1841	Manually	145/*/2P1	0.4	0.28	Orange,,Lime ,Guava and Other	100	11	Surface	Rainfed/ Well	0	0.28	Private Land	75.87964	12.36547
YADURU	Dodda Puttegowda Kumaran	1842	Manually	37/*/1	0.7	0.49	Orange,,Lime ,Guava and Other	100	20	Surface	Rainfed/ Well	0	0.49	Private Land	75.87964	12.36547
YADURU	Chitira Hoovaiiah	1843	Manually	37/*/11	0.4	0.28	Orange,,Lime ,Guava and Other	100	11	Surface	Rainfed/ Well	0	0.28	Private Land	75.87964	12.36547
YADURU	Dodda Puttegowda Kumaran	1844	Manually	37/*/2	0.98	0.69	Orange,,Lime ,Guava and Other	100	27	Surface	Rainfed/ Well	0	0.69	Private Land	75.87964	12.36547
YADURU	Asegodi G / Madappa	1845	Manually	37/*/3	0.6	0.42	Orange,,Lime ,Guava and Other	100	17	Surface	Rainfed/ Well	0	0.42	Private Land	75.87964	12.36547
YADURU	Puttuswamy	1846	Manually	37/*/4	1	0.70	Orange,,Lime ,Guava and Other	100	28	Surface	Rainfed/ Well	0	0.70	Private Land	75.87964	12.36547
YADURU	K.P.Banuprakash.	1847	Manually	37/*/5	0.1	0.07	Orange,,Lime ,Guava and Other	100	3	Surface	Rainfed/ Well	0	0.07	Private Land	75.87964	12.36547
YADURU	K.P.Banuprakash.	1848	Manually	37/*/6	0.23	0.16	Orange,,Lime ,Guava and Other	100	6	Surface	Rainfed/ Well	0	0.16	Private Land	75.87964	12.36547
YADURU	Dodda puttegowda Kumaran	1849	Manually	37/*/7	0.5	0.35	Orange,,Lime ,Guava and Other	100	14	Surface	Rainfed/ Well	0	0.35	Private Land	75.87964	12.36547
YADURU	Dodda puttegowda Kumaran	1850	Manually	37/*/8	0.24	0.17	Orange,,Lime ,Guava and Other	100	7	Surface	Rainfed/ Well	0	0.17	Private Land	75.87964	12.36547
YADURU	Chitira Hoovaiiah	1851	Manually	37/*/9	0.43	0.30	Orange,,Lime ,Guava and Other	100	12	Surface	Rainfed/ Well	0	0.30	Private Land	75.87964	12.36547

Village Name	Farmer Name:	Farmer Code	Rate Type (Manually/ Machinery)	Survey No:	Total Area (Ha.)	Proposed Area (Ha.)	Activity/Model/Plant/Crop Name :	Number of Plants Per Ha	No. of plants	Method of Irrigation (Drip/Ring/Surface)	Source of Irrigation (Canal/Rainfed/ Well)	Area as per Type Of Land (Ha.)		Ownership of Land (Community Land/ Private Land/Other Land)	Latitude (Deg-Min-Sec)	Longitude (Deg-Min-Sec)
												Waste Land	Cultivable			
YADURU	A K Ramappa	1852	Manually	38*/1	0.7	0.49	Orange,,Lime ,Guava and Other	100	20	Surface	Rainfed/ Well	0	0.49	Private Land	75.87964	12.36547
YADURU	HN Ganesha	1853	Manually	38*/2	0.2	0.14	Orange,,Lime ,Guava and Other	100	6	Surface	Rainfed/ Well	0	0.14	Private Land	75.87964	12.36547
YADURU	Asegodi Basavaraju	1854	Manually	38*/3	0.1	0.07	Orange,,Lime ,Guava and Other	100	3	Surface	Rainfed/ Well	0	0.07	Private Land	75.87964	12.36547
YADURU	Asegodi Basavaraju	1855	Manually	38*/4	0.2	0.14	Orange,,Lime ,Guava and Other	100	6	Surface	Rainfed/ Well	0	0.14	Private Land	75.87964	12.36547
YADURU	Asegodi Ponnamma	1856	Manually	38*/5	0.1	0.07	Orange,,Lime ,Guava and Other	100	3	Surface	Rainfed/ Well	0	0.07	Private Land	75.87964	12.36547
YADURU	YN Sannappa.	1857	Manually	39*/1	0.7	0.49	Orange,,Lime ,Guava and Other	100	20	Surface	Rainfed/ Well	0	0.49	Private Land	75.87964	12.36547
YADURU	Joyappa	1858	Manually	39*/10	0.4	0.28	Orange,,Lime ,Guava and Other	100	11	Surface	Rainfed/ Well	0	0.28	Private Land	75.87964	12.36547
YADURU	Puttuswamy	1859	Manually	39*/11	1.5	1.05	Orange,,Lime ,Guava and Other	100	42	Surface	Rainfed/ Well	0	1.05	Private Land	75.87964	12.36547
YADURU	Asegodi G / Madappa	1860	Manually	39*/12	0.2	0.14	Orange,,Lime ,Guava and Other	100	6	Surface	Rainfed/ Well	0	0.14	Private Land	75.87964	12.36547
YADURU	Kodagara asagoode	1861	Manually	39*/13	0.98	0.69	Orange,,Lime ,Guava and Other	100	27	Surface	Rainfed/ Well	0	0.69	Private Land	75.87964	12.36547
YADURU	Puttuswamy	1862	Manually	39*/14	0.2	0.14	Orange,,Lime ,Guava and Other	100	6	Surface	Rainfed/ Well	0	0.14	Private Land	75.87964	12.36547
YADURU	Joyappa	1863	Manually	39*/15	0.1	0.07	Orange,,Lime ,Guava and Other	100	3	Surface	Rainfed/ Well	0	0.07	Private Land	75.87964	12.36547
YADURU	Asegodi G / Madappa	1864	Manually	39*/16	0.2	0.14	Orange,,Lime ,Guava and Other	100	6	Surface	Rainfed/ Well	0	0.14	Private Land	75.87964	12.36547
YADURU	Basavaraju	1865	Manually	39*/17	0.1	0.07	Orange,,Lime ,Guava and Other	100	3	Surface	Rainfed/ Well	0	0.07	Private Land	75.87964	12.36547
YADURU	Puttuswamy	1866	Manually	39*/18	0.7	0.49	Orange,,Lime ,Guava and Other	100	20	Surface	Rainfed/ Well	0	0.49	Private Land	75.87964	12.36547
YADURU	Sannappa	1867	Manually	39*/19	0.4	0.28	Orange,,Lime ,Guava and Other	100	11	Surface	Rainfed/ Well	0	0.28	Private Land	75.87964	12.36547
YADURU	A. M. Paramesh	1868	Manually	39*/2	1.5	1.05	Orange,,Lime ,Guava and Other	100	42	Surface	Rainfed/ Well	0	1.05	Private Land	75.87964	12.36547
YADURU	Sowmya H E	1869	Manually	39*/20	0.2	0.14	Orange,,Lime ,Guava and Other	100	6	Surface	Rainfed/ Well	0	0.14	Private Land	75.87964	12.36547
YADURU	Sannappa	1870	Manually	39*/21	0.98	0.69	Orange,,Lime ,Guava and Other	100	27	Surface	Rainfed/ Well	0	0.69	Private Land	75.87964	12.36547
YADURU	AM Manohara @ Choudani	1871	Manually	39*/29	0.24	0.17	Orange,,Lime ,Guava and Other	100	7	Surface	Rainfed/ Well	0	0.17	Private Land	75.87964	12.36547
YADURU	Basavaraju	1872	Manually	39*/3	0.43	0.30	Orange,,Lime ,Guava and Other	100	12	Surface	Rainfed/ Well	0	0.30	Private Land	75.87964	12.36547
YADURU	AK Muthanna.	1873	Manually	39*/30	0.7	0.49	Orange,,Lime ,Guava and Other	100	20	Surface	Rainfed/ Well	0	0.49	Private Land	75.87964	12.36547
YADURU	AK Ramappa	1874	Manually	39*/31	0.2	0.14	Orange,,Lime ,Guava and Other	100	6	Surface	Rainfed/ Well	0	0.14	Private Land	75.87964	12.36547
YADURU	Tungabhadra.	1875	Manually	39*/32	0.1	0.07	Orange,,Lime ,Guava and Other	100	3	Surface	Rainfed/ Well	0	0.07	Private Land	75.87964	12.36547
YADURU	YN Sannappa.	1876	Manually	39*/33	0.2	0.14	Orange,,Lime ,Guava and Other	100	6	Surface	Rainfed/ Well	0	0.14	Private Land	75.87964	12.36547
YADURU	AK Ramappa	1877	Manually	39*/34	0.1	0.07	Orange,,Lime ,Guava and Other	100	3	Surface	Rainfed/ Well	0	0.07	Private Land	75.87964	12.36547
YADURU	Indira.	1878	Manually	39*/35	0.2	0.14	Orange,,Lime ,Guava and Other	100	6	Surface	Rainfed/ Well	0	0.14	Private Land	75.87964	12.36547
YADURU	A K Ramappa	1879	Manually	39*/36	0.1	0.07	Orange,,Lime ,Guava and Other	100	3	Surface	Rainfed/ Well	0	0.07	Private Land	75.87964	12.36547
YADURU	A. K. Raghu	1880	Manually	39*/37	0.2	0.14	Orange,,Lime ,Guava and Other	100	6	Surface	Rainfed/ Well	0	0.14	Private Land	75.87964	12.36547
YADURU	Kodagara Asegoode	1881	Manually	39*/38	0.1	0.07	Orange,,Lime ,Guava and Other	100	3	Surface	Rainfed/ Well	0	0.07	Private Land	75.87964	12.36547
YADURU	Kodagara Asegoode	1882	Manually	39*/4	0.7	0.49	Orange,,Lime ,Guava and Other	100	20	Surface	Rainfed/ Well	0	0.49	Private Land	75.87964	12.36547
YADURU	Basavaraju	1883	Manually	39*/5	0.4	0.28	Orange,,Lime ,Guava and Other	100	11	Surface	Rainfed/ Well	0	0.28	Private Land	75.87964	12.36547
YADURU	Joyappa	1884	Manually	39*/6	1.5	1.05	Orange,,Lime ,Guava and Other	100	42	Surface	Rainfed/ Well	0	1.05	Private Land	75.87964	12.36547
YADURU	Puttuswamy	1885	Manually	39*/7	0.2	0.14	Orange,,Lime ,Guava and Other	100	6	Surface	Rainfed/ Well	0	0.14	Private Land	75.87964	12.36547
YADURU	AM Manohara @ Choudani	1886	Manually	39*/8	0.98	0.69	Orange,,Lime ,Guava and Other	100	27	Surface	Rainfed/ Well	0	0.69	Private Land	75.87964	12.36547
YADURU	Asegodi G / Madappa	1887	Manually	39*/9	0.23	0.16	Orange,,Lime ,Guava and Other	100	6	Surface	Rainfed/ Well	0	0.16	Private Land	75.87964	12.36547
YADURU	P D Huvayya	1888	Manually	40*/1	0.2	0.14	Orange,,Lime ,Guava and Other	100	6	Surface	Rainfed/ Well	0	0.14	Private Land	75.87964	12.36547
YADURU	Kuttappa	1889	Manually	40*/10	0.9	0.63	Orange,,Lime ,Guava and Other	100	25	Surface	Rainfed/ Well	0	0.63	Private Land	75.87964	12.36547
YADURU	A.R.Basappa	1890	Manually	40*/11	0.97	0.68	Orange,,Lime ,Guava and Other	100	27	Surface	Rainfed/ Well	0	0.68	Private Land	75.87964	12.36547
YADURU	A. M. Ananda	1891	Manually	40*/13	0.1	0.07	Orange,,Lime ,Guava and Other	100	3	Surface	Rainfed/ Well	0	0.07	Private Land	75.87964	12.36547
YADURU	Puppayah	1892	Manually	40*/14	0.4	0.28	Orange,,Lime ,Guava and Other	100	11	Surface	Rainfed/ Well	0	0.28	Private Land	75.87964	12.36547
YADURU	Coffee.A.K.Verappa	1893	Manually	40*/15	0.8	0.56	Orange,,Lime ,Guava and Other	100	22	Surface	Rainfed/ Well	0	0.56	Private Land	75.87964	12.36547
YADURU	AM Manohara @ Choudani	1894	Manually	40*/16	0.2	0.14	Orange,,Lime ,Guava and Other	100	6	Surface	Rainfed/ Well	0	0.14	Private Land	75.87964	12.36547
YADURU	Joyappa	1895	Manually	40*/2	0.6	0.42	Orange,,Lime ,Guava and Other	100	17	Surface	Rainfed/ Well	0	0.42	Private Land	75.87964	12.36547
YADURU	Asegodi G / Madappa	1896	Manually	40*/3	0.2	0.14	Orange,,Lime ,Guava and Other	100	6	Surface	Rainfed/ Well	0	0.14	Private Land	75.87964	12.36547
YADURU		1897	Manually	40*/4	1.4	0.98	Orange,,Lime ,Guava and Other	100	39	Surface	Rainfed/ Well	0	0.98	Private Land	75.87964	12.36547
YADURU	AK Muthanna.	1898	Manually	40*/5	0.6	0.42	Orange,,Lime ,Guava and Other	100	17	Surface	Rainfed/ Well	0	0.42	Private Land	75.87964	12.36547
YADURU	Kuttappa	1899	Manually	40*/6	0.2	0.14	Orange,,Lime ,Guava and Other	100	6	Surface	Rainfed/ Well	0	0.14	Private Land	75.87964	12.36547
YADURU	Subbaiah	1900	Manually	40*/7	0.1	0.07	Orange,,Lime ,Guava and Other	100	3	Surface	Rainfed/ Well	0	0.07	Private Land	75.87964	12.36547
YADURU	AM Manohara @ Choudani	1901	Manually	40*/8	0.8	0.56	Orange,,Lime ,Guava and Other	100	22	Surface	Rainfed/ Well	0	0.56	Private Land	75.87964	12.36547
YADURU	Joyappa	1902	Manually	42*/1	0.87	0.61	Orange,,Lime ,Guava and Other	100	24	Surface	Rainfed/ Well	0	0.61	Private Land	75.87964	12.36547
YADURU	Kodagara asagoode	1903	Manually	42*/10	0.87	0.61	Orange,,Lime ,Guava and Other	100	24	Surface	Rainfed/ Well	0	0.61	Private Land	75.87964	12.36547
YADURU	H B Suresh	1904	Manually	42*/11	0.87	0.61	Orange,,Lime ,Guava and Other	100	24	Surface	Rainfed/ Well	0	0.61	Private Land	75.87964	12.36547

Village Name	Farmer Name:	Farmer Code	Rate Type (Manually/ Machinery)	Survey No:	Total Area (Ha.)	Proposed Area (Ha.)	Activity/Model/Plant/Crop Name :	Number of Plants Per Ha	No. of plants	Method of Irrigation (Drip/Ring/Surface)	Source of Irrigation (Canal/Rainfed/ Well)	Area as per Type Of Land (Ha.)		Ownership of Land (Community Land/ Private Land/Other Land)	Latitude (Deg-Min-Sec)	Longitude (Deg-Min-Sec)
												Waste Land	Cultivable			
YADURU	Mrs. Satyaprama	1905	Manually	42/*/12	0.4	0.28	Orange,,Lime ,Guava and Other	100	11	Surface	Rainfed/ Well	0	0.28	Private Land	75.87964	12.36547
YADURU	Asegodi G / Madappa	1906	Manually	42/*/13	0.7	0.49	Orange,,Lime ,Guava and Other	100	20	Surface	Rainfed/ Well	0	0.49	Private Land	75.87964	12.36547
YADURU	Raju	1907	Manually	42/*/13	0.4	0.28	Orange,,Lime ,Guava and Other	100	11	Surface	Rainfed/ Well	0	0.28	Private Land	75.87964	12.36547
YADURU	Coffee A K Muthanna	1908	Manually	42/*/14	0.98	0.69	Orange,,Lime ,Guava and Other	100	27	Surface	Rainfed/ Well	0	0.69	Private Land	75.87964	12.36547
YADURU	A. P. Tara (Tara Lakshodi)	1909	Manually	42/*/15	0.6	0.42	Orange,,Lime ,Guava and Other	100	17	Surface	Rainfed/ Well	0	0.42	Private Land	75.87964	12.36547
YADURU	Y H Kariappa	1910	Manually	42/*/16	1	0.70	Orange,,Lime ,Guava and Other	100	28	Surface	Rainfed/ Well	0	0.70	Private Land	75.87964	12.36547
YADURU	H H Basavaraj	1911	Manually	42/*/17	0.5	0.35	Orange,,Lime ,Guava and Other	100	14	Surface	Rainfed/ Well	0	0.35	Private Land	75.87964	12.36547
YADURU	Joyappa	1912	Manually	42/*/3	0.1	0.07	Orange,,Lime ,Guava and Other	100	3	Surface	Rainfed/ Well	0	0.07	Private Land	75.87964	12.36547
YADURU	Tungabhadra.	1913	Manually	42/*/4	0.1	0.07	Orange,,Lime ,Guava and Other	100	3	Surface	Rainfed/ Well	0	0.07	Private Land	75.87964	12.36547
YADURU	AM Manonara @ Choudaini	1914	Manually	42/*/5	0.2	0.14	Orange,,Lime ,Guava and Other	100	6	Surface	Rainfed/ Well	0	0.14	Private Land	75.87964	12.36547
YADURU	Raju	1915	Manually	42/*/6	0.2	0.14	Orange,,Lime ,Guava and Other	100	6	Surface	Rainfed/ Well	0	0.14	Private Land	75.87964	12.36547
YADURU	AM Manonara @ Choudaini	1916	Manually	42/*/7	0.1	0.07	Orange,,Lime ,Guava and Other	100	3	Surface	Rainfed/ Well	0	0.07	Private Land	75.87964	12.36547
YADURU	Tungabhadra.	1917	Manually	42/*/8	0.2	0.14	Orange,,Lime ,Guava and Other	100	6	Surface	Rainfed/ Well	0	0.14	Private Land	75.87964	12.36547
YADURU	Gurappa	1918	Manually	42/*/9	0.1	0.07	Orange,,Lime ,Guava and Other	100	3	Surface	Rainfed/ Well	0	0.07	Private Land	75.87964	12.36547
YADURU	P D Huvayya	1919	Manually	45/*/1	0.7	0.49	Orange,,Lime ,Guava and Other	100	20	Surface	Rainfed/ Well	0	0.49	Private Land	75.87964	12.36547
YADURU	Jayamma A P	1920	Manually	45/*/10	0.4	0.28	Orange,,Lime ,Guava and Other	100	11	Surface	Rainfed/ Well	0	0.28	Private Land	75.87964	12.36547
YADURU	CoffeeA K Muttanna	1921	Manually	45/*/16	1.5	1.05	Orange,,Lime ,Guava and Other	100	42	Surface	Rainfed/ Well	0	1.05	Private Land	75.87964	12.36547
YADURU	AK Muthanna	1922	Manually	45/*/17	0.2	0.14	Orange,,Lime ,Guava and Other	100	6	Surface	Rainfed/ Well	0	0.14	Private Land	75.87964	12.36547
YADURU	AT Uttayya	1923	Manually	45/*/18	0.98	0.69	Orange,,Lime ,Guava and Other	100	27	Surface	Rainfed/ Well	0	0.69	Private Land	75.87964	12.36547
YADURU	Doddegowdna Kuttappa	1924	Manually	45/*/2	0.24	0.17	Orange,,Lime ,Guava and Other	100	7	Surface	Rainfed/ Well	0	0.17	Private Land	75.87964	12.36547
YADURU	Devaiah	1925	Manually	45/*/3	0.43	0.30	Orange,,Lime ,Guava and Other	100	12	Surface	Rainfed/ Well	0	0.30	Private Land	75.87964	12.36547
YADURU	Satish Kumar	1926	Manually	45/*/3	0.7	0.49	Orange,,Lime ,Guava and Other	100	20	Surface	Rainfed/ Well	0	0.49	Private Land	75.87964	12.36547
YADURU	AC / Hoovaih	1927	Manually	45/*/4	0.2	0.14	Orange,,Lime ,Guava and Other	100	6	Surface	Rainfed/ Well	0	0.14	Private Land	75.87964	12.36547
YADURU	Asegodi Lakshmappa	1928	Manually	45/*/5	0.1	0.07	Orange,,Lime ,Guava and Other	100	3	Surface	Rainfed/ Well	0	0.07	Private Land	75.87964	12.36547
YADURU	AK Veerappa	1929	Manually	45/*/6	0.2	0.14	Orange,,Lime ,Guava and Other	100	6	Surface	Rainfed/ Well	0	0.14	Private Land	75.87964	12.36547
YADURU	Kuttappa	1930	Manually	45/*/7	0.1	0.07	Orange,,Lime ,Guava and Other	100	3	Surface	Rainfed/ Well	0	0.07	Private Land	75.87964	12.36547
YADURU	A. M. Ananda	1931	Manually	45/*/8	0.2	0.14	Orange,,Lime ,Guava and Other	100	6	Surface	Rainfed/ Well	0	0.14	Private Land	75.87964	12.36547
YADURU	A / S / Lingaraju	1932	Manually	45/*/9	0.1	0.07	Orange,,Lime ,Guava and Other	100	3	Surface	Rainfed/ Well	0	0.07	Private Land	75.87964	12.36547
YADURU	Mrs. Basamma	1933	Manually	47/*/1	0.2	0.14	Orange,,Lime ,Guava and Other	100	6	Surface	Rainfed/ Well	0	0.14	Private Land	75.87964	12.36547
YADURU	Mrs. Satya Prema	1934	Manually	47/*/2	0.1	0.07	Orange,,Lime ,Guava and Other	100	3	Surface	Rainfed/ Well	0	0.07	Private Land	75.87964	12.36547
YADURU	Mrs. Satya Prema	1935	Manually	47/*/3	0.7	0.49	Orange,,Lime ,Guava and Other	100	20	Surface	Rainfed/ Well	0	0.49	Private Land	75.87964	12.36547
YADURU	Mrs. Satya Prema	1936	Manually	47/*/4	0.4	0.28	Orange,,Lime ,Guava and Other	100	11	Surface	Rainfed/ Well	0	0.28	Private Land	75.87964	12.36547
YADURU	Mrs. Satya Prema	1937	Manually	47/*/5	1.5	1.05	Orange,,Lime ,Guava and Other	100	42	Surface	Rainfed/ Well	0	1.05	Private Land	75.87964	12.36547
Hangallu	H / N / Neelakanthappa	1938	Manually	1/*/2	0.1	0.07	Orange,,Lime ,Guava and Other	100	3	Surface	Rainfed/ Well	0	0.07	Private Land	75.87964	12.36547
Hangallu		1939	Manually	1/*/3	0.2	0.14	Orange,,Lime ,Guava and Other	100	6	Surface	Rainfed/ Well	0	0.14	Private Land	75.87964	12.36547
Hangallu	Malliah	1940	Manually	1/*/4	0.1	0.07	Orange,,Lime ,Guava and Other	100	3	Surface	Rainfed/ Well	0	0.07	Private Land	75.87964	12.36547
Hangallu	B / yankta	1941	Manually	1/*/5	0.7	0.49	Orange,,Lime ,Guava and Other	100	20	Surface	Rainfed/ Well	0	0.49	Private Land	75.87964	12.36547
Hangallu	Ba Chennuveera nanja	1942	Manually	1/*/6	0.4	0.28	Orange,,Lime ,Guava and Other	100	11	Surface	Rainfed/ Well	0	0.28	Private Land	75.87964	12.36547
Hangallu	S.S. Anil	1943	Manually	100/*/*	1.5	1.05	Orange,,Lime ,Guava and Other	100	42	Surface	Rainfed/ Well	0	1.05	Private Land	75.87964	12.36547
Hangallu		1944	Manually	101/*/1P1	0.1	0.07	Orange,,Lime ,Guava and Other	100	3	Surface	Rainfed/ Well	0	0.07	Private Land	75.87964	12.36547
Hangallu	HR Dharmappa	1945	Manually	101/*/1P2	0.2	0.14	Orange,,Lime ,Guava and Other	100	6	Surface	Rainfed/ Well	0	0.14	Private Land	75.87964	12.36547
Hangallu		1946	Manually	101/*/2	0.1	0.07	Orange,,Lime ,Guava and Other	100	3	Surface	Rainfed/ Well	0	0.07	Private Land	75.87964	12.36547
Hangallu	H R Dharmappa	1947	Manually	101/*/3P1	0.7	0.49	Orange,,Lime ,Guava and Other	100	20	Surface	Rainfed/ Well	0	0.49	Private Land	75.87964	12.36547
Hangallu	H.N. Huwaya	1948	Manually	105/*/1	0.4	0.28	Orange,,Lime ,Guava and Other	100	11	Surface	Rainfed/ Well	0	0.28	Private Land	75.87964	12.36547
Hangallu	HR Dharmappa	1949	Manually	105/*/10	1.5	1.05	Orange,,Lime ,Guava and Other	100	42	Surface	Rainfed/ Well	0	1.05	Private Land	75.87965	12.36548
Hangallu	G. S. Dharmappa	1950	Manually	105/*/11	0.25	0.18	Orange,,Lime ,Guava and Other	100	7	Surface	Rainfed/ Well	0	0.18	Private Land	75.87966	12.36549
Hangallu	Lalita G L	1951	Manually	105/*/13	0.98	0.69	Orange,,Lime ,Guava and Other	100	27	Surface	Rainfed/ Well	0	0.69	Private Land	75.87967	12.36550
Hangallu	J Nagaratna	1952	Manually	105/*/14	0.24	0.17	Orange,,Lime ,Guava and Other	100	7	Surface	Rainfed/ Well	0	0.17	Private Land	75.87968	12.36551
Hangallu	Lalita G L	1953	Manually	105/*/16	0.43	0.30	Orange,,Lime ,Guava and Other	100	12	Surface	Rainfed/ Well	0	0.30	Private Land	75.87969	12.36552
Hangallu	B.R. Ananda	1954	Manually	105/*/17	0.7	0.49	Orange,,Lime ,Guava and Other	100	20	Surface	Rainfed/ Well	0	0.49	Private Land	75.87970	12.36553
Hangallu	H B Suresh	1955	Manually	105/*/18	0.2	0.14	Orange,,Lime ,Guava and Other	100	6	Surface	Rainfed/ Well	0	0.14	Private Land	75.87971	12.36554
Hangallu		1956	Manually	105/*/19	0.1	0.07	Orange,,Lime ,Guava and Other	100	3	Surface	Rainfed/ Well	0	0.07	Private Land	75.87972	12.36555
Hangallu		1957	Manually	105/*/19P1	0.2	0.14	Orange,,Lime ,Guava and Other	100	6	Surface	Rainfed/ Well	0	0.14	Private Land	75.87973	12.36556

Village Name	Farmer Name:	Farmer Code	Rate Type (Manually/ Machinery)	Survey No:	Total Area (Ha.)	Proposed Area (Ha.)	Activity/Model/Plant/Crop Name :	Number of Plants Per Ha	No. of plants	Method of Irrigation (Drip/Ring/Surface)	Source of Irrigation (Canal/Rainfed/ Well)	Area as per Type Of Land (Ha.)		Ownership of Land (Community Land/ Private Land/Other Land)	Latitude (Deg-Min-Sec)	Longitude (Deg-Min-Sec)
												Waste Land	Cultivable			
Hangallu	H / R / Dharmappa	1958	Manually	105/*/2	0.1	0.07	Orange,,Lime ,Guava and Other	100	3	Surface	Rainfed/ Well	0	0.07	Private Land	75.87974	12.36557
Hangallu		1959	Manually	105/*/20P1	0.2	0.14	Orange,,Lime ,Guava and Other	100	6	Surface	Rainfed/ Well	0	0.14	Private Land	75.87975	12.36558
Hangallu		1960	Manually	105/*/21	0.1	0.07	Orange,,Lime ,Guava and Other	100	3	Surface	Rainfed/ Well	0	0.07	Private Land	75.87976	12.36559
Hangallu		1961	Manually	105/*/22	0.2	0.14	Orange,,Lime ,Guava and Other	100	6	Surface	Rainfed/ Well	0	0.14	Private Land	75.87977	12.36560
Hangallu		1962	Manually	105/*/22A	0.1	0.07	Orange,,Lime ,Guava and Other	100	3	Surface	Rainfed/ Well	0	0.07	Private Land	75.87978	12.36561
Hangallu	HN Mohana	1963	Manually	105/*/3	0.7	0.49	Orange,,Lime ,Guava and Other	100	20	Surface	Rainfed/ Well	0	0.49	Private Land	75.87979	12.36562
Hangallu	H / R / Dharmappa	1964	Manually	105/*/31	0.4	0.28	Orange,,Lime ,Guava and Other	100	11	Surface	Rainfed/ Well	0	0.28	Private Land	75.87980	12.36563
Hangallu		1965	Manually	105/*/33	1.5	1.05	Orange,,Lime ,Guava and Other	100	42	Surface	Rainfed/ Well	0	1.05	Private Land	75.87981	12.36564
Hangallu		1966	Manually	105/*/34	0.2	0.14	Orange,,Lime ,Guava and Other	100	6	Surface	Rainfed/ Well	0	0.14	Private Land	75.87982	12.36565
Hangallu	HN Vijaya.	1967	Manually	105/*/35	0.98	0.69	Orange,,Lime ,Guava and Other	100	27	Surface	Rainfed/ Well	0	0.69	Private Land	75.87983	12.36566
Hangallu	Beena.	1968	Manually	105/*/36	0.23	0.16	Orange,,Lime ,Guava and Other	100	6	Surface	Rainfed/ Well	0	0.16	Private Land	75.87984	12.36567
Hangallu	HR Dharmappa	1969	Manually	105/*/37	0.2	0.14	Orange,,Lime ,Guava and Other	100	6	Surface	Rainfed/ Well	0	0.14	Private Land	75.87985	12.36568
Hangallu	H B Suresh	1970	Manually	105/*/38	0.9	0.63	Orange,,Lime ,Guava and Other	100	25	Surface	Rainfed/ Well	0	0.63	Private Land	75.87986	12.36569
Hangallu	H / R / Dharmappa	1971	Manually	105/*/3P1	0.97	0.68	Orange,,Lime ,Guava and Other	100	27	Surface	Rainfed/ Well	0	0.68	Private Land	75.87987	12.36570
Hangallu		1972	Manually	105/*/3P2	0.1	0.07	Orange,,Lime ,Guava and Other	100	3	Surface	Rainfed/ Well	0	0.07	Private Land	75.87988	12.36571
Hangallu		1973	Manually	105/*/4P1	0.4	0.28	Orange,,Lime ,Guava and Other	100	11	Surface	Rainfed/ Well	0	0.28	Private Land	75.87989	12.36572
Hangallu		1974	Manually	105/*/4P2	0.8	0.56	Orange,,Lime ,Guava and Other	100	22	Surface	Rainfed/ Well	0	0.56	Private Land	75.87990	12.36573
Hangallu		1975	Manually	105/*/5	0.2	0.14	Orange,,Lime ,Guava and Other	100	6	Surface	Rainfed/ Well	0	0.14	Private Land	75.87991	12.36574
Hangallu	J Nagaratna	1976	Manually	105/*/6	0.6	0.42	Orange,,Lime ,Guava and Other	100	17	Surface	Rainfed/ Well	0	0.42	Private Land	75.87992	12.36575
Hangallu	D N Kuttappa	1977	Manually	105/*/7	0.2	0.14	Orange,,Lime ,Guava and Other	100	6	Surface	Rainfed/ Well	0	0.14	Private Land	75.87993	12.36576
Hangallu	H. T. Kusalappa	1978	Manually	105/*/8	1.4	0.98	Orange,,Lime ,Guava and Other	100	39	Surface	Rainfed/ Well	0	0.98	Private Land	75.87994	12.36577
Hangallu	Ponnappa	1979	Manually	105/*/9	0.6	0.42	Orange,,Lime ,Guava and Other	100	17	Surface	Rainfed/ Well	0	0.42	Private Land	75.87995	12.36578
Hangallu	Lalita G L	1980	Manually	28/*/*	0.2	0.14	Orange,,Lime ,Guava and Other	100	6	Surface	Rainfed/ Well	0	0.14	Private Land	75.87996	12.36579
Hangallu	Ishaan C Madhav.	1981	Manually	38/*/11	0.1	0.07	Orange,,Lime ,Guava and Other	100	3	Surface	Rainfed/ Well	0	0.07	Private Land	75.87997	12.36580
Hangallu	P. V. Balakrishnan	1982	Manually	38/*/112	0.8	0.56	Orange,,Lime ,Guava and Other	100	22	Surface	Rainfed/ Well	0	0.56	Private Land	75.87998	12.36581
Hangallu	P. V. Balakrishnan	1983	Manually	38/*/113	0.87	0.61	Orange,,Lime ,Guava and Other	100	24	Surface	Rainfed/ Well	0	0.61	Private Land	75.87999	12.36582
Hangallu	H P Vasanth	1984	Manually	38/*/114	0.87	0.61	Orange,,Lime ,Guava and Other	100	24	Surface	Rainfed/ Well	0	0.61	Private Land	75.88000	12.36583
Hangallu	Ishaan C Madhav.	1985	Manually	38/*/12	0.87	0.61	Orange,,Lime ,Guava and Other	100	24	Surface	Rainfed/ Well	0	0.61	Private Land	75.88001	12.36584
Hangallu	Prema Leela	1986	Manually	38/*/13	0.4	0.28	Orange,,Lime ,Guava and Other	100	11	Surface	Rainfed/ Well	0	0.28	Private Land	75.88002	12.36585
Hangallu	Era	1987	Manually	38/*/14	0.7	0.49	Orange,,Lime ,Guava and Other	100	20	Surface	Rainfed/ Well	0	0.49	Private Land	75.88003	12.36586
Hangallu	S.L.Shankara	1988	Manually	38/*/15	0.4	0.28	Orange,,Lime ,Guava and Other	100	11	Surface	Rainfed/ Well	0	0.28	Private Land	75.88004	12.36587
Hangallu	kajjigowdna Nanjappa	1989	Manually	38/*/16	0.98	0.69	Orange,,Lime ,Guava and Other	100	27	Surface	Rainfed/ Well	0	0.69	Private Land	75.88005	12.36588
Hangallu	B / M / Suresh	1990	Manually	38/*/17	0.6	0.42	Orange,,Lime ,Guava and Other	100	17	Surface	Rainfed/ Well	0	0.42	Private Land	75.88006	12.36589
Hangallu	B M Ram Deva	1991	Manually	38/*/37	1	0.70	Orange,,Lime ,Guava and Other	100	28	Surface	Rainfed/ Well	0	0.70	Private Land	75.88007	12.36590
Hangallu	B / m / Ram Dev	1992	Manually	38/*/38	0.5	0.35	Orange,,Lime ,Guava and Other	100	14	Surface	Rainfed/ Well	0	0.35	Private Land	75.88008	12.36591
Hangallu	B / M / Suresh	1993	Manually	38/*/38A	0.1	0.07	Orange,,Lime ,Guava and Other	100	3	Surface	Rainfed/ Well	0	0.07	Private Land	75.88009	12.36592
Hangallu	B M Ram Deva	1994	Manually	38/*/39	0.1	0.07	Orange,,Lime ,Guava and Other	100	3	Surface	Rainfed/ Well	0	0.07	Private Land	75.88010	12.36593
Hangallu	Mrs. M R Gangamma	1995	Manually	38/*/3A	0.2	0.14	Orange,,Lime ,Guava and Other	100	6	Surface	Rainfed/ Well	0	0.14	Private Land	75.88011	12.36594
Hangallu	M / R / Nandakumar	1996	Manually	38/*/3C	0.2	0.14	Orange,,Lime ,Guava and Other	100	6	Surface	Rainfed/ Well	0	0.14	Private Land	75.88012	12.36595
Hangallu	Dr. Bomme Gowda	1997	Manually	38/*/3D	0.1	0.07	Orange,,Lime ,Guava and Other	100	3	Surface	Rainfed/ Well	0	0.07	Private Land	75.88013	12.36596
Hangallu	putta	1998	Manually	38/*/3E	0.2	0.14	Orange,,Lime ,Guava and Other	100	6	Surface	Rainfed/ Well	0	0.14	Private Land	75.88014	12.36597
Hangallu	Chennuveera	1999	Manually	38/*/3F	0.1	0.07	Orange,,Lime ,Guava and Other	100	3	Surface	Rainfed/ Well	0	0.07	Private Land	75.88015	12.36598
Hangallu	H. T. Kusalappa	2000	Manually	38/*/3G	0.7	0.49	Orange,,Lime ,Guava and Other	100	20	Surface	Rainfed/ Well	0	0.49	Private Land	75.88016	12.36599
Hangallu	S / A / Rajappa	2001	Manually	38/*/40	0.4	0.28	Orange,,Lime ,Guava and Other	100	11	Surface	Rainfed/ Well	0	0.28	Private Land	75.88017	12.36600
Hangallu	Sri A S / Mahesh	2002	Manually	38/*/41	1.5	1.05	Orange,,Lime ,Guava and Other	100	42	Surface	Rainfed/ Well	0	1.05	Private Land	75.88018	12.36601
Hangallu	Gangamma	2003	Manually	38/*/42	0.2	0.14	Orange,,Lime ,Guava and Other	100	6	Surface	Rainfed/ Well	0	0.14	Private Land	75.88019	12.36602
Hangallu	B. S. Dilip	2004	Manually	38/*/43	0.98	0.69	Orange,,Lime ,Guava and Other	100	27	Surface	Rainfed/ Well	0	0.69	Private Land	75.88020	12.36603
Hangallu	B M Ram Deva	2005	Manually	38/*/44	0.24	0.17	Orange,,Lime ,Guava and Other	100	7	Surface	Rainfed/ Well	0	0.17	Private Land	75.88021	12.36604
Hangallu	H M Kusha	2006	Manually	38/*/45	0.43	0.30	Orange,,Lime ,Guava and Other	100	12	Surface	Rainfed/ Well	0	0.30	Private Land	75.88022	12.36605
Hangallu	kajjigowdna Nanjappa	2007	Manually	38/*/46P1	0.7	0.49	Orange,,Lime ,Guava and Other	100	20	Surface	Rainfed/ Well	0	0.49	Private Land	75.88023	12.36606
Hangallu	Mrs. Prema	2008	Manually	38/*/46P2	0.2	0.14	Orange,,Lime ,Guava and Other	100	6	Surface	Rainfed/ Well	0	0.14	Private Land	75.88024	12.36607
Hangallu	kajjigowdna basappa	2009	Manually	38/*/47	0.1	0.07	Orange,,Lime ,Guava and Other	100	3	Surface	Rainfed/ Well	0	0.07	Private Land	75.88025	12.36608
Hangallu	Cr Ruzaria D'Souza	2010	Manually	38/*/48	0.2	0.14	Orange,,Lime ,Guava and Other	100	6	Surface	Rainfed/ Well	0	0.14	Private Land	75.88026	12.36609

Village Name	Farmer Name:	Farmer Code	Rate Type (Manually/Machinery)	Survey No:	Total Area (Ha.)	Proposed Area (Ha.)	Activity/Model/Plant/Crop Name :	Number of Plants Per Ha	No. of plants	Method of Irrigation (Drip/Ring/Surface)	Source of Irrigation (Canal/Rainfed/Well)	Area as per Type Of Land (Ha.)		Ownership of Land (Community Land/ Private Land/Other Land)	Latitude (Deg.-Min-Sec)	Longitude (Deg.-Min-Sec)
												Waste Land	Cultivable			
Hangallu	Prema Leela	2011	Manually	38*/5	0.1	0.07	Orange,,Lime ,Guava and Other	100	3	Surface	Rainfed/ Well	0	0.07	Private Land	75.88027	12.36610
Hangallu	B M Ram Deva	2012	Manually	38*/52	0.2	0.14	Orange,,Lime ,Guava and Other	100	6	Surface	Rainfed/ Well	0	0.14	Private Land	75.88028	12.36611
Hangallu	B / M / Suresh	2013	Manually	38*/54	0.1	0.07	Orange,,Lime ,Guava and Other	100	3	Surface	Rainfed/ Well	0	0.07	Private Land	75.88029	12.36612
Hangallu	Mrs. T / K / Savitri	2014	Manually	38*/55P1	0.2	0.14	Orange,,Lime ,Guava and Other	100	6	Surface	Rainfed/ Well	0	0.14	Private Land	75.88030	12.36613
Hangallu	P / Balakrishna Prasad	2015	Manually	38*/55P2	0.1	0.07	Orange,,Lime ,Guava and Other	100	3	Surface	Rainfed/ Well	0	0.07	Private Land	75.88031	12.36614
Hangallu	B / S / Lakshmaiah	2016	Manually	38*/56	0.7	0.49	Orange,,Lime ,Guava and Other	100	20	Surface	Rainfed/ Well	0	0.49	Private Land	75.88032	12.36615
Hangallu	Mr. D / Nanjappa	2017	Manually	38*/57	0.4	0.28	Orange,,Lime ,Guava and Other	100	11	Surface	Rainfed/ Well	0	0.28	Private Land	75.88033	12.36616
Hangallu	B M Ram Deva	2018	Manually	38*/58	1.5	1.05	Orange,,Lime ,Guava and Other	100	42	Surface	Rainfed/ Well	0	1.05	Private Land	75.88034	12.36617
Hangallu	Mrs. Vijayalakshmi	2019	Manually	38*/68	0.1	0.07	Orange,,Lime ,Guava and Other	100	3	Surface	Rainfed/ Well	0	0.07	Private Land	75.88035	12.36618
Hangallu	B T Udaya	2020	Manually	38*/6A	0.2	0.14	Orange,,Lime ,Guava and Other	100	6	Surface	Rainfed/ Well	0	0.14	Private Land	75.88036	12.36619
Hangallu	Laxminarayanaiah	2021	Manually	38*/7	0.1	0.07	Orange,,Lime ,Guava and Other	100	3	Surface	Rainfed/ Well	0	0.07	Private Land	75.88037	12.36620
Hangallu	B K Devayya	2022	Manually	38*/70	0.7	0.49	Orange,,Lime ,Guava and Other	100	20	Surface	Rainfed/ Well	0	0.49	Private Land	75.88038	12.36621
Hangallu	Vinay Kumar Rai.	2023	Manually	38*/71	0.4	0.28	Orange,,Lime ,Guava and Other	100	11	Surface	Rainfed/ Well	0	0.28	Private Land	75.88039	12.36622
Hangallu	Mr. B / K / Kuttappa	2024	Manually	38*/72	1.5	1.05	Orange,,Lime ,Guava and Other	100	42	Surface	Rainfed/ Well	0	1.05	Private Land	75.88040	12.36623
Hangallu	B.B.Kanthappa	2025	Manually	38*/86	0.1	0.07	Orange,,Lime ,Guava and Other	100	3	Surface	Rainfed/ Well	0	0.07	Private Land	75.88041	12.36624
Hangallu	P G Jayanthi	2026	Manually	38*/87	1	0.70	Orange,,Lime ,Guava and Other	100	28	Surface	Rainfed/ Well	0	0.70	Private Land	75.88042	12.36625
Hangallu	HV Chandan.	2027	Manually	38*/9	0.5	0.35	Orange,,Lime ,Guava and Other	100	14	Surface	Rainfed/ Well	0	0.35	Private Land	75.88043	12.36626
Hangallu	Mrs. Janakamma	2028	Manually	38*/90	0.4	0.28	Orange,,Lime ,Guava and Other	100	11	Surface	Rainfed/ Well	0	0.28	Private Land	75.88044	12.36627
Hangallu	S / S / Anil	2029	Manually	38*/92	2	1.40	Orange,,Lime ,Guava and Other	100	56	Surface	Rainfed/ Well	0	1.40	Private Land	75.88045	12.36628
Hangallu	Puttanaiah	2030	Manually	38*/93	0.4	0.28	Orange,,Lime ,Guava and Other	100	11	Surface	Rainfed/ Well	0	0.28	Private Land	75.88046	12.36629
Hangallu	Malliah	2031	Manually	39*/1	0.5	0.35	Orange,,Lime ,Guava and Other	100	14	Surface	Rainfed/ Well	0	0.35	Private Land	75.88047	12.36630
Hangallu	HR Dharmappa	2032	Manually	39*/10	0.3	0.21	Orange,,Lime ,Guava and Other	100	8	Surface	Rainfed/ Well	0	0.21	Private Land	75.88048	12.36631
Hangallu	H / R / Dharmappa	2033	Manually	39*/11	0.5	0.35	Orange,,Lime ,Guava and Other	100	14	Surface	Rainfed/ Well	0	0.35	Private Land	75.88049	12.36632
Hangallu	Basaiah	2034	Manually	39*/12	0.3	0.21	Orange,,Lime ,Guava and Other	100	8	Surface	Rainfed/ Well	0	0.21	Private Land	75.88050	12.36633
Hangallu	H / R / Dharmappa	2035	Manually	39*/13	0.1	0.07	Orange,,Lime ,Guava and Other	100	3	Surface	Rainfed/ Well	0	0.07	Private Land	75.88051	12.36634
Hangallu	H B Suresh	2036	Manually	39*/15	0.1	0.07	Orange,,Lime ,Guava and Other	100	3	Surface	Rainfed/ Well	0	0.07	Private Land	75.88052	12.36635
Hangallu	H / R / Dharmappa	2037	Manually	39*/15	0.1	0.07	Orange,,Lime ,Guava and Other	100	3	Surface	Rainfed/ Well	0	0.07	Private Land	75.88053	12.36636
Hangallu	H / R / Dharmappa	2038	Manually	39*/17	0.3	0.21	Orange,,Lime ,Guava and Other	100	8	Surface	Rainfed/ Well	0	0.21	Private Land	75.88054	12.36637
Hangallu	H B Suresh	2039	Manually	39*/18	0.40	0.28	Orange,,Lime ,Guava and Other	100	11	Surface	Rainfed/ Well	0	0.28	Private Land	75.88055	12.36638
Hangallu	M / R / Nandakumar	2040	Manually	39*/2	0.20	0.14	Orange,,Lime ,Guava and Other	100	6	Surface	Rainfed/ Well	0	0.14	Private Land	75.88056	12.36639
Hangallu	Ninga	2041	Manually	39*/3	0.59	0.41	Orange,,Lime ,Guava and Other	100	16	Surface	Rainfed/ Well	0	0.41	Private Land	75.88057	12.36640
Hangallu	HR Dharmappa	2042	Manually	39*/3B	0.59	0.41	Orange,,Lime ,Guava and Other	100	16	Surface	Rainfed/ Well	0	0.41	Private Land	75.88058	12.36641
Hangallu	HN Mohana	2043	Manually	39*/6	0.40	0.28	Orange,,Lime ,Guava and Other	100	11	Surface	Rainfed/ Well	0	0.28	Private Land	75.88059	12.36642
Hangallu	HR Dharmappa	2044	Manually	39*/7	0.40	0.28	Orange,,Lime ,Guava and Other	100	11	Surface	Rainfed/ Well	0	0.28	Private Land	75.88060	12.36643
Hangallu	H.R. Basavaraju	2045	Manually	65*/*	0.20	0.14	Orange,,Lime ,Guava and Other	100	6	Surface	Rainfed/ Well	0	0.14	Private Land	75.88061	12.36644
Hangallu	HN Mohana	2046	Manually	82*/1A	0.20	0.14	Orange,,Lime ,Guava and Other	100	6	Surface	Rainfed/ Well	0	0.14	Private Land	75.88062	12.36645
Hangallu	Siddheshwar	2047	Manually	82*/1B	0.20	0.14	Orange,,Lime ,Guava and Other	100	6	Surface	Rainfed/ Well	0	0.14	Private Land	75.88063	12.36646
Hangallu	M / R / Nandakumar	2048	Manually	82*/1C	0.20	0.14	Orange,,Lime ,Guava and Other	100	6	Surface	Rainfed/ Well	0	0.14	Private Land	75.88064	12.36647
Hangallu	M / R / Nandakumar	2049	Manually	82*/2	2.94	2.05	Orange,,Lime ,Guava and Other	100	82	Surface	Rainfed/ Well	0	2.05	Private Land	75.88065	12.36648
Hangallu	Basuve Gowda Basappa	2050	Manually	82*/3	2.94	2.05	Orange,,Lime ,Guava and Other	100	82	Surface	Rainfed/ Well	0	2.05	Private Land	75.88066	12.36649
Hangallu	B / K / Kumara	2051	Manually	82*/4	0.89	0.62	Orange,,Lime ,Guava and Other	100	25	Surface	Rainfed/ Well	0	0.62	Private Land	75.88067	12.36650
Hangallu	Siddheshwar	2052	Manually	83*/*	0.69	0.48	Orange,,Lime ,Guava and Other	100	19	Surface	Rainfed/ Well	0	0.48	Private Land	75.88068	12.36651
Hangallu	Mrs. Vedavati	2053	Manually	84*/*	1.1	0.77	Orange,,Lime ,Guava and Other	100	31	Surface	Rainfed/ Well	0	0.77	Private Land	75.88069	12.36652
Hangallu	B / M / Sudarshan	2054	Manually	85*/*	1.3	0.91	Orange,,Lime ,Guava and Other	100	36	Surface	Rainfed/ Well	0	0.91	Private Land	75.88070	12.36653
Hangallu	B / M / Sudarshan	2055	Manually	86*/1	1.5	1.05	Orange,,Lime ,Guava and Other	100	42	Surface	Rainfed/ Well	0	1.05	Private Land	75.88071	12.36654
Hangallu	B / M / Sudarshan	2056	Manually	86*/2	0.6	0.42	Orange,,Lime ,Guava and Other	100	17	Surface	Rainfed/ Well	0	0.42	Private Land	75.88072	12.36655
Hangallu	A.S.Venugopal	2057	Manually	86*/3	0.7	0.49	Orange,,Lime ,Guava and Other	100	20	Surface	Rainfed/ Well	0	0.49	Private Land	75.88073	12.36656
Hangallu	B M Ram Deva	2058	Manually	87*/*	0.1	0.07	Orange,,Lime ,Guava and Other	100	3	Surface	Rainfed/ Well	0	0.07	Private Land	75.88074	12.36657
Hangallu	Malliah	2059	Manually	87*/2	0.7	0.49	Orange,,Lime ,Guava and Other	100	20	Surface	Rainfed/ Well	0	0.49	Private Land	75.88075	12.36658
Hangallu	D / N / Kuttappa	2060	Manually	88*/*	0.4	0.28	Orange,,Lime ,Guava and Other	100	11	Surface	Rainfed/ Well	0	0.28	Private Land	75.88076	12.36659
Hangallu	H. T. Kushalappa	2061	Manually	89*/*	0.87	0.61	Orange,,Lime ,Guava and Other	100	24	Surface	Rainfed/ Well	0	0.61	Private Land	75.88077	12.36660
Hangallu	Lalita G L	2062	Manually	90*/*	0.3	0.21	Orange,,Lime ,Guava and Other	100	8	Surface	Rainfed/ Well	0	0.21	Private Land	75.88078	12.36661
Hangallu	gowdna mane basappa	2063	Manually	98*/2	0.98	0.69	Orange,,Lime ,Guava and Other	100	27	Surface	Rainfed/ Well	0	0.69	Private Land	75.88079	12.36662

Village Name	Farmer Name:	Farmer Code	Rate Type (Manually/ Machinery)	Survey No:	Total Area (Ha.)	Proposed Area (Ha.)	Activity/Model/Plant/Crop Name :	Number of Plants Per Ha	No. of plants	Method of Irrigation (Drip/Ring/Surface)	Source of Irrigation (Canal/Rainfed/ Well)	Area as per Type Of Land (Ha.)		Ownership of Land (Community Land/ Private Land/Other Land)	Latitude (Deg- Min-Sec)	Longitude (Deg-Min-Sec)
												Waste Land	Cultivable			
Hangallu	gowdna mane basappa	2064	Manually	98/*/3	0.7	0.49	Orange,,Lime ,Guava and Other	100	20	Surface	Rainfed/ Well	0	0.49	Private Land	75.88080	12.36663
Hangallu	S / S / Anil	2065	Manually	98/*/4	1.8	1.26	Orange,,Lime ,Guava and Other	100	50	Surface	Rainfed/ Well	0	1.26	Private Land	75.88081	12.36664
Hangallu	S / S / Anil	2066	Manually	98/*/5	0.9	0.63	Orange,,Lime ,Guava and Other	100	25	Surface	Rainfed/ Well	0	0.63	Private Land	75.88082	12.36665
Hangal shettalli	D K Chandraju	2067	Manually	1/**	0.9	0.63	Orange,,Lime ,Guava and Other	100	25	Surface	Rainfed/ Well	0	0.63	Private Land	75.88083	12.36666
Hangal shettalli	S P Ashwin	2068	Manually	100/*/*	0.87	0.61	Orange,,Lime ,Guava and Other	100	24	Surface	Rainfed/ Well	0	0.61	Private Land	75.88084	12.36667
Hangal shettalli	M. M. Thimmaiah.	2069	Manually	40/*/*	0.87	0.61	Orange,,Lime ,Guava and Other	100	24	Surface	Rainfed/ Well	0	0.61	Private Land	75.88085	12.36668
Hangal shettalli	Bojanma	2070	Manually	64/*/1	0.5	0.35	Orange,,Lime ,Guava and Other	100	14	Surface	Rainfed/ Well	0	0.35	Private Land	75.88086	12.36669
Hangal shettalli	lingaraju	2071	Manually	64/*/10C	0.1	0.07	Orange,,Lime ,Guava and Other	100	3	Surface	Rainfed/ Well	0	0.07	Private Land	75.88087	12.36670
Hangal shettalli	Kumarappa	2072	Manually	64/*/11	0.8	0.56	Orange,,Lime ,Guava and Other	100	22	Surface	Rainfed/ Well	0	0.56	Private Land	75.88088	12.36671
Hangal shettalli	Ningappa	2073	Manually	64/*/12	0.2	0.14	Orange,,Lime ,Guava and Other	100	6	Surface	Rainfed/ Well	0	0.14	Private Land	75.88089	12.36672
Hangal shettalli	Co / Timmaiah	2074	Manually	64/*/14	0.3	0.21	Orange,,Lime ,Guava and Other	100	8	Surface	Rainfed/ Well	0	0.21	Private Land	75.88090	12.36673
Hangal shettalli	Bassappa	2075	Manually	64/*/15	0.89	0.62	Orange,,Lime ,Guava and Other	100	25	Surface	Rainfed/ Well	0	0.62	Private Land	75.88091	12.36674
Hangal shettalli	D P Eeramma	2076	Manually	64/*/16	0.2	0.14	Orange,,Lime ,Guava and Other	100	6	Surface	Rainfed/ Well	0	0.14	Private Land	75.88092	12.36675
Hangal shettalli	duddugowdna madappa	2077	Manually	64/*/17	0.98	0.69	Orange,,Lime ,Guava and Other	100	27	Surface	Rainfed/ Well	0	0.69	Private Land	75.88093	12.36676
Hangal shettalli	duddugowdna madappa	2078	Manually	64/*/18P1	0.5	0.35	Orange,,Lime ,Guava and Other	100	14	Surface	Rainfed/ Well	0	0.35	Private Land	75.88094	12.36677
Hangal shettalli	duddugowdna mallaiiah	2079	Manually	64/*/18P2	0.4	0.28	Orange,,Lime ,Guava and Other	100	11	Surface	Rainfed/ Well	0	0.28	Private Land	75.88095	12.36678
Hangal shettalli	M. D. Shivappa	2080	Manually	64/*/19	0.3	0.21	Orange,,Lime ,Guava and Other	100	8	Surface	Rainfed/ Well	0	0.21	Private Land	75.88096	12.36679
Hangal shettalli	Puttaswamy	2081	Manually	64/*/2	0.98	0.69	Orange,,Lime ,Guava and Other	100	27	Surface	Rainfed/ Well	0	0.69	Private Land	75.88097	12.36680
Hangal shettalli	duddugowdna madappa	2082	Manually	64/*/20	0.4	0.28	Orange,,Lime ,Guava and Other	100	11	Surface	Rainfed/ Well	0	0.28	Private Land	75.88098	12.36681
Hangal shettalli	Mrs. Muttamma	2083	Manually	64/*/21	0.2	0.14	Orange,,Lime ,Guava and Other	100	6	Surface	Rainfed/ Well	0	0.14	Private Land	75.88099	12.36682
Hangal shettalli	Muttamma	2084	Manually	64/*/22	0.4	0.28	Orange,,Lime ,Guava and Other	100	11	Surface	Rainfed/ Well	0	0.28	Private Land	75.88100	12.36683
Hangal shettalli	DR Mohan	2085	Manually	64/*/23	0.5	0.35	Orange,,Lime ,Guava and Other	100	14	Surface	Rainfed/ Well	0	0.35	Private Land	75.88101	12.36684
Hangal shettalli	Badagi Annayachari	2086	Manually	64/*/24	0.32	0.22	Orange,,Lime ,Guava and Other	100	9	Surface	Rainfed/ Well	0	0.22	Private Land	75.88102	12.36685
Hangal shettalli	DK Chandraju	2087	Manually	64/*/25	0.54	0.38	Orange,,Lime ,Guava and Other	100	15	Surface	Rainfed/ Well	0	0.38	Private Land	75.88103	12.36686
Hangal shettalli	Andani mane shanthappa	2088	Manually	64/*/26	0.21	0.15	Orange,,Lime ,Guava and Other	100	6	Surface	Rainfed/ Well	0	0.15	Private Land	75.88104	12.36687
Hangal shettalli	duddugowdna mallaiih	2089	Manually	64/*/3	0.12	0.08	Orange,,Lime ,Guava and Other	100	3	Surface	Rainfed/ Well	0	0.08	Private Land	75.88105	12.36688
Hangal shettalli	Andani mane shanthappa	2090	Manually	64/*/4	0.23	0.16	Orange,,Lime ,Guava and Other	100	6	Surface	Rainfed/ Well	0	0.16	Private Land	75.88106	12.36689
Hangal shettalli	Vitala	2091	Manually	64/*/6	0.3	0.21	Orange,,Lime ,Guava and Other	100	8	Surface	Rainfed/ Well	0	0.21	Private Land	75.88107	12.36690
Hangal shettalli	Mullugowdana chenappa	2092	Manually	64/*/7	1	0.70	Orange,,Lime ,Guava and Other	100	28	Surface	Rainfed/ Well	0	0.70	Private Land	75.88108	12.36691
Hangal shettalli	Appaiachari	2093	Manually	64/*/8	0.7	0.49	Orange,,Lime ,Guava and Other	100	20	Surface	Rainfed/ Well	0	0.49	Private Land	75.88109	12.36692
Hangal shettalli	MD Shivappa	2094	Manually	64/*/9	0.97	0.68	Orange,,Lime ,Guava and Other	100	27	Surface	Rainfed/ Well	0	0.68	Private Land	75.88110	12.36693
Hangal shettalli	Appayya	2095	Manually	67/*/*	1.3	0.91	Orange,,Lime ,Guava and Other	100	36	Surface	Rainfed/ Well	0	0.91	Private Land	75.88111	12.36694
Hangal shettalli	Kumarappa	2096	Manually	72/*/1	1.8	1.26	Orange,,Lime ,Guava and Other	100	50	Surface	Rainfed/ Well	0	1.26	Private Land	75.88112	12.36695
Hangal shettalli	Andani mane shanthappa	2097	Manually	72/*/2	1.2	0.84	Orange,,Lime ,Guava and Other	100	34	Surface	Rainfed/ Well	0	0.84	Private Land	75.88113	12.36696
Hangal shettalli	Andani mane shanthappa	2098	Manually	72/*/3	0.2	0.14	Orange,,Lime ,Guava and Other	100	6	Surface	Rainfed/ Well	0	0.14	Private Land	75.88114	12.36697
Hangal shettalli	Kumarappa	2099	Manually	72/*/4	0.1	0.07	Orange,,Lime ,Guava and Other	100	3	Surface	Rainfed/ Well	0	0.07	Private Land	75.88115	12.36698
Hangal shettalli	Kumarappa	2100	Manually	72/*/5	0.2	0.14	Orange,,Lime ,Guava and Other	100	6	Surface	Rainfed/ Well	0	0.14	Private Land	75.88116	12.36699
Hangal shettalli	D M Rajappa	2101	Manually	73/*/1	0.7	0.49	Orange,,Lime ,Guava and Other	100	20	Surface	Rainfed/ Well	0	0.49	Private Land	75.88117	12.36700
Hangal shettalli	Pathela Mallappa	2102	Manually	73/*/10	0.12	0.08	Orange,,Lime ,Guava and Other	100	3	Surface	Rainfed/ Well	0	0.08	Private Land	75.88118	12.36701
Hangal shettalli	Ningappa	2103	Manually	73/*/100	0.14	0.10	Orange,,Lime ,Guava and Other	100	4	Surface	Rainfed/ Well	0	0.10	Private Land	75.88119	12.36702
Hangal shettalli	Shri G / S / Krishnappa	2104	Manually	73/*/101	0.2	0.14	Orange,,Lime ,Guava and Other	100	6	Surface	Rainfed/ Well	0	0.14	Private Land	75.88120	12.36703
Hangal shettalli	HN Neelakanthappa.	2105	Manually	73/*/102	0.4	0.28	Orange,,Lime ,Guava and Other	100	11	Surface	Rainfed/ Well	0	0.28	Private Land	75.88121	12.36704
Hangal shettalli	Mr. / D / P / Mallappa	2106	Manually	73/*/103	0.1	0.07	Orange,,Lime ,Guava and Other	100	3	Surface	Rainfed/ Well	0	0.07	Private Land	75.88122	12.36705
Hangal shettalli	D T Rudrappa	2107	Manually	73/*/103P2	0.3	0.21	Orange,,Lime ,Guava and Other	100	8	Surface	Rainfed/ Well	0	0.21	Private Land	75.88123	12.36706
Hangal shettalli	HB Yogendra	2108	Manually	73/*/104	0.1	0.07	Orange,,Lime ,Guava and Other	100	3	Surface	Rainfed/ Well	0	0.07	Private Land	75.88124	12.36707
Hangal shettalli		2109	Manually	73/*/105	0.8	0.56	Orange,,Lime ,Guava and Other	100	22	Surface	Rainfed/ Well	0	0.56	Private Land	75.88125	12.36708
Hangal shettalli	Venkatesh	2110	Manually	73/*/106	0.2	0.14	Orange,,Lime ,Guava and Other	100	6	Surface	Rainfed/ Well	0	0.14	Private Land	75.88126	12.36709
Hangal shettalli		2111	Manually	73/*/107	0.3	0.21	Orange,,Lime ,Guava and Other	100	8	Surface	Rainfed/ Well	0	0.21	Private Land	75.88127	12.36710
Hangal shettalli	Bra / S / L / Seetharam	2112	Manually	73/*/109	0.89	0.62	Orange,,Lime ,Guava and Other	100	25	Surface	Rainfed/ Well	0	0.62	Private Land	75.88128	12.36711
Hangal shettalli		2113	Manually	73/*/110	0.2	0.14	Orange,,Lime ,Guava and Other	100	6	Surface	Rainfed/ Well	0	0.14	Private Land	75.88129	12.36712
Hangal shettalli	Erappa	2114	Manually	73/*/111	0.98	0.69	Orange,,Lime ,Guava and Other	100	27	Surface	Rainfed/ Well	0	0.69	Private Land	75.88130	12.36713
Hangal shettalli	L / V / lingaraju	2115	Manually	73/*/113	0.5	0.35	Orange,,Lime ,Guava and Other	100	14	Surface	Rainfed/ Well	0	0.35	Private Land	75.88131	12.36714
Hangal shettalli	LB Kushalappa.	2116	Manually	73/*/114	0.4	0.28	Orange,,Lime ,Guava and Other	100	11	Surface	Rainfed/ Well	0	0.28	Private Land	75.88132	12.36715

Village Name	Farmer Name:	Farmer Code	Rate Type (Manually/ Machinery)	Survey No:	Total Area (Ha.)	Proposed Area (Ha.)	Activity/Model/Plant/Crop Name :	Number of Plants Per Ha	No. of plants	Method of Irrigation (Drip/Ring/Surface)	Source of Irrigation (Canal/Rainfed/ Well)	Area as per Type Of Land (Ha.)		Ownership of Land (Community Land/ Private Land/Other Land)	Latitude (Deg- Min-Sec)	Longitude (Deg-Min-Sec)
												Waste Land	Cultivable			
Hangal shettalli	LB Kushalappa.	2117	Manually	73*/115	0.3	0.21	Orange,,Lime ,Guava and Other	100	8	Surface	Rainfed/ Well	0	0.21	Private Land	75.88133	12.36716
Hangal shettalli	Preetam DP .	2118	Manually	73*/116	0.98	0.69	Orange,,Lime ,Guava and Other	100	27	Surface	Rainfed/ Well	0	0.69	Private Land	75.88134	12.36717
Hangal shettalli	H M Vithala	2119	Manually	73*/12	0.4	0.28	Orange,,Lime ,Guava and Other	100	11	Surface	Rainfed/ Well	0	0.28	Private Land	75.88135	12.36718
Hangal shettalli	Mullugowdana Paapanna	2120	Manually	73*/122	0.2	0.14	Orange,,Lime ,Guava and Other	100	6	Surface	Rainfed/ Well	0	0.14	Private Land	75.88136	12.36719
Hangal shettalli	Bra / S / L / Seetharam	2121	Manually	73*/123	0.4	0.28	Orange,,Lime ,Guava and Other	100	11	Surface	Rainfed/ Well	0	0.28	Private Land	75.88137	12.36720
Hangal shettalli	S. S. Kiran	2122	Manually	73*/124	0.5	0.35	Orange,,Lime ,Guava and Other	100	14	Surface	Rainfed/ Well	0	0.35	Private Land	75.88138	12.36721
Hangal shettalli	Mullugowdana Kumpanna	2123	Manually	73*/13	0.32	0.22	Orange,,Lime ,Guava and Other	100	9	Surface	Rainfed/ Well	0	0.22	Private Land	75.88139	12.36722
Hangal shettalli	Duddegauddacholavallappa	2124	Manually	73*/130P1	0.54	0.38	Orange,,Lime ,Guava and Other	100	15	Surface	Rainfed/ Well	0	0.38	Private Land	75.88140	12.36723
Hangal shettalli	H N Eswarajah	2125	Manually	73*/130P2	0.21	0.15	Orange,,Lime ,Guava and Other	100	6	Surface	Rainfed/ Well	0	0.15	Private Land	75.88141	12.36724
Hangal shettalli	Jayashree	2126	Manually	73*/131	0.12	0.08	Orange,,Lime ,Guava and Other	100	3	Surface	Rainfed/ Well	0	0.08	Private Land	75.88142	12.36725
Hangal shettalli	Erappa	2127	Manually	73*/132	0.23	0.16	Orange,,Lime ,Guava and Other	100	6	Surface	Rainfed/ Well	0	0.16	Private Land	75.88143	12.36726
Hangal shettalli	MK Kariyappa	2128	Manually	73*/133	0.3	0.21	Orange,,Lime ,Guava and Other	100	8	Surface	Rainfed/ Well	0	0.21	Private Land	75.88144	12.36727
Hangal shettalli	MULLUGOWADMA / VENKATAPTESU	2129	Manually	73*/136	0.5	0.35	Orange,,Lime ,Guava and Other	100	14	Surface	Rainfed/ Well	0	0.35	Private Land	75.88145	12.36728
Hangal shettalli	H / N / Vijaya	2130	Manually	73*/140	0.2	0.14	Orange,,Lime ,Guava and Other	100	6	Surface	Rainfed/ Well	0	0.14	Private Land	75.88146	12.36729
Hangal shettalli	B.S.Venkappa	2131	Manually	73*/141	0.2	0.14	Orange,,Lime ,Guava and Other	100	6	Surface	Rainfed/ Well	0	0.14	Private Land	75.88147	12.36730
Hangal shettalli	B. Babu	2132	Manually	73*/142	0.1	0.07	Orange,,Lime ,Guava and Other	100	3	Surface	Rainfed/ Well	0	0.07	Private Land	75.88148	12.36731
Hangal shettalli	B G Purushotham	2133	Manually	73*/143	0.12	0.08	Orange,,Lime ,Guava and Other	100	3	Surface	Rainfed/ Well	0	0.08	Private Land	75.88149	12.36732
Hangal shettalli	Akkamma	2134	Manually	73*/144	0.32	0.22	Orange,,Lime ,Guava and Other	100	9	Surface	Rainfed/ Well	0	0.22	Private Land	75.88150	12.36733
Hangal shettalli	H. L. Thimmaiah	2135	Manually	73*/145	0.1	0.07	Orange,,Lime ,Guava and Other	100	3	Surface	Rainfed/ Well	0	0.07	Private Land	75.88151	12.36734
Hangal shettalli	DP Dayananda	2136	Manually	73*/146	0.2	0.14	Orange,,Lime ,Guava and Other	100	6	Surface	Rainfed/ Well	0	0.14	Private Land	75.88152	12.36735
Hangal shettalli	D P Eeramma	2137	Manually	73*/148	0.98	0.69	Orange,,Lime ,Guava and Other	100	27	Surface	Rainfed/ Well	0	0.69	Private Land	75.88153	12.36736
Hangal shettalli	H / Chandravati	2138	Manually	73*/151	0.4	0.28	Orange,,Lime ,Guava and Other	100	11	Surface	Rainfed/ Well	0	0.28	Private Land	75.88154	12.36737
Hangal shettalli	B G Harshotham	2139	Manually	73*/152	0.8	0.56	Orange,,Lime ,Guava and Other	100	22	Surface	Rainfed/ Well	0	0.56	Private Land	75.88155	12.36738
Hangal shettalli	Mrs. H / Gowramma	2140	Manually	73*/152P1	0.7	0.49	Orange,,Lime ,Guava and Other	100	20	Surface	Rainfed/ Well	0	0.49	Private Land	75.88156	12.36739
Hangal shettalli	HN Ramu	2141	Manually	73*/153	0.4	0.28	Orange,,Lime ,Guava and Other	100	11	Surface	Rainfed/ Well	0	0.28	Private Land	75.88157	12.36740
Hangal shettalli	H / N / Huvayya	2142	Manually	73*/154	0.98	0.69	Orange,,Lime ,Guava and Other	100	27	Surface	Rainfed/ Well	0	0.69	Private Land	75.88158	12.36741
Hangal shettalli	Malliah	2143	Manually	73*/155	0.6	0.42	Orange,,Lime ,Guava and Other	100	17	Surface	Rainfed/ Well	0	0.42	Private Land	75.88159	12.36742
Hangal shettalli	H / Chennabasappa	2144	Manually	73*/156	1	0.70	Orange,,Lime ,Guava and Other	100	28	Surface	Rainfed/ Well	0	0.70	Private Land	75.88160	12.36743
Hangal shettalli	HP Madhappa	2145	Manually	73*/157	0.5	0.35	Orange,,Lime ,Guava and Other	100	14	Surface	Rainfed/ Well	0	0.35	Private Land	75.88161	12.36744
Hangal shettalli	puttamma	2146	Manually	73*/158	0.1	0.07	Orange,,Lime ,Guava and Other	100	3	Surface	Rainfed/ Well	0	0.07	Private Land	75.88162	12.36745
Hangal shettalli	Vijaya HJ	2147	Manually	73*/159	0.1	0.07	Orange,,Lime ,Guava and Other	100	3	Surface	Rainfed/ Well	0	0.07	Private Land	75.88163	12.36746
Hangal shettalli	Mullugowdna erappa	2148	Manually	73*/16	0.2	0.14	Orange,,Lime ,Guava and Other	100	6	Surface	Rainfed/ Well	0	0.14	Private Land	75.88164	12.36747
Hangal shettalli	H K Shanthamma	2149	Manually	73*/160	0.2	0.14	Orange,,Lime ,Guava and Other	100	6	Surface	Rainfed/ Well	0	0.14	Private Land	75.88165	12.36748
Hangal shettalli	Subhadra M c	2150	Manually	73*/162	0.1	0.07	Orange,,Lime ,Guava and Other	100	3	Surface	Rainfed/ Well	0	0.07	Private Land	75.88166	12.36749
Hangal shettalli	Subhadra M c	2151	Manually	73*/163	0.2	0.14	Orange,,Lime ,Guava and Other	100	6	Surface	Rainfed/ Well	0	0.14	Private Land	75.88167	12.36750
Hangal shettalli	Subhadra M c	2152	Manually	73*/164	0.1	0.07	Orange,,Lime ,Guava and Other	100	3	Surface	Rainfed/ Well	0	0.07	Private Land	75.88168	12.36751
Hangal shettalli	D R Mohan	2153	Manually	73*/165	0.7	0.49	Orange,,Lime ,Guava and Other	100	20	Surface	Rainfed/ Well	0	0.49	Private Land	75.88169	12.36752
Hangal shettalli	D. M. Jayamma	2154	Manually	73*/166	0.4	0.28	Orange,,Lime ,Guava and Other	100	11	Surface	Rainfed/ Well	0	0.28	Private Land	75.88170	12.36753
Hangal shettalli	B J Parvati	2155	Manually	73*/167	1.5	1.05	Orange,,Lime ,Guava and Other	100	42	Surface	Rainfed/ Well	0	1.05	Private Land	75.88171	12.36754
Hangal shettalli	B P Krishnappa	2156	Manually	73*/168	0.2	0.14	Orange,,Lime ,Guava and Other	100	6	Surface	Rainfed/ Well	0	0.14	Private Land	75.88172	12.36755
Hangal shettalli	S J Devadas.	2157	Manually	73*/169	0.98	0.69	Orange,,Lime ,Guava and Other	100	27	Surface	Rainfed/ Well	0	0.69	Private Land	75.88173	12.36756
Hangal shettalli	M M Bopayya.	2158	Manually	73*/170	0.24	0.17	Orange,,Lime ,Guava and Other	100	7	Surface	Rainfed/ Well	0	0.17	Private Land	75.88174	12.36757
Hangal shettalli	L A KASHI.	2159	Manually	73*/171	0.43	0.30	Orange,,Lime ,Guava and Other	100	12	Surface	Rainfed/ Well	0	0.30	Private Land	75.88175	12.36758
Hangal shettalli	L H Eerappa.	2160	Manually	73*/172	0.7	0.49	Orange,,Lime ,Guava and Other	100	20	Surface	Rainfed/ Well	0	0.49	Private Land	75.88176	12.36759
Hangal shettalli	D / K / Chandraraju	2161	Manually	73*/172	0.2	0.14	Orange,,Lime ,Guava and Other	100	6	Surface	Rainfed/ Well	0	0.14	Private Land	75.88177	12.36760
Hangal shettalli	L B Kushalappa.	2162	Manually	73*/173	0.1	0.07	Orange,,Lime ,Guava and Other	100	3	Surface	Rainfed/ Well	0	0.07	Private Land	75.88178	12.36761
Hangal shettalli	MULLUGOWADMA / VENKATAPTESU	2163	Manually	73*/173	0.2	0.14	Orange,,Lime ,Guava and Other	100	6	Surface	Rainfed/ Well	0	0.14	Private Land	75.88179	12.36762
Hangal shettalli	D M Chippappa	2164	Manually	73*/179P1	0.1	0.07	Orange,,Lime ,Guava and Other	100	3	Surface	Rainfed/ Well	0	0.07	Private Land	75.88180	12.36763
Hangal shettalli	Mrs. Muttamma	2165	Manually	73*/180	0.2	0.14	Orange,,Lime ,Guava and Other	100	6	Surface	Rainfed/ Well	0	0.14	Private Land	75.88181	12.36764
Hangal shettalli	HM Vithala	2166	Manually	73*/19	0.1	0.07	Orange,,Lime ,Guava and Other	100	3	Surface	Rainfed/ Well	0	0.07	Private Land	75.88182	12.36765
Hangal shettalli	A s Belliyappa	2167	Manually	73*/190	0.2	0.14	Orange,,Lime ,Guava and Other	100	6	Surface	Rainfed/ Well	0	0.14	Private Land	75.88183	12.36766
Hangal shettalli	Kumarappa	2168	Manually	73*/2	0.1	0.07	Orange,,Lime ,Guava and Other	100	3	Surface	Rainfed/ Well	0	0.07	Private Land	75.88184	12.36767
Hangal shettalli	HM Vithala	2169	Manually	73*/20	0.7	0.49	Orange,,Lime ,Guava and Other	100	20	Surface	Rainfed/ Well	0	0.49	Private Land	75.88185	12.36768

Village Name	Farmer Name:	Farmer Code	Rate Type (Manually/ Machinery)	Survey No:	Total Area (Ha.)	Proposed Area (Ha.)	Activity/Model/Plant/Crop Name :	Number of Plants Per Ha	No. of plants	Method of Irrigation (Drip/Ring/Surface)	Source of Irrigation (Canal/Rainfed/ Well)	Area as per Type Of Land (Ha.)		Ownership of Land (Community Land/ Private Land/Other Land)	Latitude (Deg- Min-Sec)	Longitude (Deg-Min-Sec)
												Waste Land	Cultivable			
Hangal shettalli	Mr. / D / P / Mallappa	2170	Manually	73*/22	0.4	0.28	Orange,,Lime ,Guava and Other	100	11	Surface	Rainfed/ Well	0	0.28	Private Land	75.88186	12.36769
Hangal shettalli	Duddugowdna Mallaiah	2171	Manually	73*/23P1	1.5	1.05	Orange,,Lime ,Guava and Other	100	42	Surface	Rainfed/ Well	0	1.05	Private Land	75.88187	12.36770
Hangal shettalli	Subhadra M c	2172	Manually	73*/24	0.1	0.07	Orange,,Lime ,Guava and Other	100	3	Surface	Rainfed/ Well	0	0.07	Private Land	75.88188	12.36771
Hangal shettalli	Mullugowdna Hoovaiah	2173	Manually	73*/25	0.2	0.14	Orange,,Lime ,Guava and Other	100	6	Surface	Rainfed/ Well	0	0.14	Private Land	75.88189	12.36772
Hangal shettalli	D N Gangappa	2174	Manually	73*/26	0.1	0.07	Orange,,Lime ,Guava and Other	100	3	Surface	Rainfed/ Well	0	0.07	Private Land	75.88190	12.36773
Hangal shettalli	HM Vithala	2175	Manually	73*/28	0.7	0.49	Orange,,Lime ,Guava and Other	100	20	Surface	Rainfed/ Well	0	0.49	Private Land	75.88191	12.36774
Hangal shettalli	Muttamma	2176	Manually	73*/29	0.4	0.28	Orange,,Lime ,Guava and Other	100	11	Surface	Rainfed/ Well	0	0.28	Private Land	75.88192	12.36775
Hangal shettalli	Co Lingarana lingaraju	2177	Manually	73*/3	1.5	1.05	Orange,,Lime ,Guava and Other	100	42	Surface	Rainfed/ Well	0	1.05	Private Land	75.88193	12.36776
Hangal shettalli	D T Uttappa	2178	Manually	73*/30	0.1	0.07	Orange,,Lime ,Guava and Other	100	3	Surface	Rainfed/ Well	0	0.07	Private Land	75.88194	12.36777
Hangal shettalli	H M Vithala	2179	Manually	73*/32	1	0.70	Orange,,Lime ,Guava and Other	100	28	Surface	Rainfed/ Well	0	0.70	Private Land	75.88195	12.36778
Hangal shettalli	A N Appaiah	2180	Manually	73*/33	0.5	0.35	Orange,,Lime ,Guava and Other	100	14	Surface	Rainfed/ Well	0	0.35	Private Land	75.88196	12.36779
Hangal shettalli	L J Huvayya	2181	Manually	73*/34	0.4	0.28	Orange,,Lime ,Guava and Other	100	11	Surface	Rainfed/ Well	0	0.28	Private Land	75.88197	12.36780
Hangal shettalli	Jayappa	2182	Manually	73*/35P1	2	1.40	Orange,,Lime ,Guava and Other	100	56	Surface	Rainfed/ Well	0	1.40	Private Land	75.88198	12.36781
Hangal shettalli	Mr. / D / P / Mallappa	2183	Manually	73*/36	0.4	0.28	Orange,,Lime ,Guava and Other	100	11	Surface	Rainfed/ Well	0	0.28	Private Land	75.88199	12.36782
Hangal shettalli	Co Lingarana lingaraju	2184	Manually	73*/4	0.5	0.35	Orange,,Lime ,Guava and Other	100	14	Surface	Rainfed/ Well	0	0.35	Private Land	75.88200	12.36783
Hangal shettalli	Co Lingarana lingaraju	2185	Manually	73*/42	0.3	0.21	Orange,,Lime ,Guava and Other	100	8	Surface	Rainfed/ Well	0	0.21	Private Land	75.88201	12.36784
Hangal shettalli	Jayappa	2186	Manually	73*/44P1	0.5	0.35	Orange,,Lime ,Guava and Other	100	14	Surface	Rainfed/ Well	0	0.35	Private Land	75.88202	12.36785
Hangal shettalli	DR Mohan	2187	Manually	73*/47	0.3	0.21	Orange,,Lime ,Guava and Other	100	8	Surface	Rainfed/ Well	0	0.21	Private Land	75.88203	12.36786
Hangal shettalli	Kumarappa	2188	Manually	73*/49	0.1	0.07	Orange,,Lime ,Guava and Other	100	3	Surface	Rainfed/ Well	0	0.07	Private Land	75.88204	12.36787
Hangal shettalli	H M Vithala	2189	Manually	73*/51	0.1	0.07	Orange,,Lime ,Guava and Other	100	3	Surface	Rainfed/ Well	0	0.07	Private Land	75.88205	12.36788
Hangal shettalli	HB Yogendra.	2190	Manually	73*/52	0.1	0.07	Orange,,Lime ,Guava and Other	100	3	Surface	Rainfed/ Well	0	0.07	Private Land	75.88206	12.36789
Hangal shettalli	D T Uttappa	2191	Manually	73*/55	0.3	0.21	Orange,,Lime ,Guava and Other	100	8	Surface	Rainfed/ Well	0	0.21	Private Land	75.88207	12.36790
Hangal shettalli	Anandani Shanthappa	2192	Manually	73*/56	0.40	0.28	Orange,,Lime ,Guava and Other	100	11	Surface	Rainfed/ Well	0	0.28	Private Land	75.88208	12.36791
Hangal shettalli	D. M. Sannappa	2193	Manually	73*/57	0.20	0.14	Orange,,Lime ,Guava and Other	100	6	Surface	Rainfed/ Well	0	0.14	Private Land	75.88209	12.36792
Hangal shettalli	Anandani Shanthappa	2194	Manually	73*/59	0.59	0.41	Orange,,Lime ,Guava and Other	100	16	Surface	Rainfed/ Well	0	0.41	Private Land	75.88210	12.36793
Hangal shettalli	Appayya	2195	Manually	73*/6	0.59	0.41	Orange,,Lime ,Guava and Other	100	16	Surface	Rainfed/ Well	0	0.41	Private Land	75.88211	12.36794
Hangal shettalli	H M Vithala	2196	Manually	73*/60	0.40	0.28	Orange,,Lime ,Guava and Other	100	11	Surface	Rainfed/ Well	0	0.28	Private Land	75.88212	12.36795
Hangal shettalli	Naveen Basavakumar	2197	Manually	73*/61	0.40	0.28	Orange,,Lime ,Guava and Other	100	11	Surface	Rainfed/ Well	0	0.28	Private Land	75.88213	12.36796
Hangal shettalli	G S Krishnappa	2198	Manually	73*/63	0.20	0.14	Orange,,Lime ,Guava and Other	100	6	Surface	Rainfed/ Well	0	0.14	Private Land	75.88214	12.36797
Hangal shettalli	G S Krishnappa	2199	Manually	73*/63	0.20	0.14	Orange,,Lime ,Guava and Other	100	6	Surface	Rainfed/ Well	0	0.14	Private Land	75.88215	12.36798
Hangal shettalli	GK Laxmana	2200	Manually	73*/63	0.20	0.14	Orange,,Lime ,Guava and Other	100	6	Surface	Rainfed/ Well	0	0.14	Private Land	75.88216	12.36799
Hangal shettalli	B. P. Chennappa	2201	Manually	73*/63	0.20	0.14	Orange,,Lime ,Guava and Other	100	6	Surface	Rainfed/ Well	0	0.14	Private Land	75.88217	12.36800
Hangal shettalli	BV Sheshappa	2202	Manually	73*/63	2.94	2.05	Orange,,Lime ,Guava and Other	100	82	Surface	Rainfed/ Well	0	2.05	Private Land	75.88218	12.36801
Hangal shettalli	Mrs. M R Gangamma	2203	Manually	73*/63	2.94	2.05	Orange,,Lime ,Guava and Other	100	82	Surface	Rainfed/ Well	0	2.05	Private Land	75.88219	12.36802
Hangal shettalli	H M Nanayya	2204	Manually	73*/63	0.89	0.62	Orange,,Lime ,Guava and Other	100	25	Surface	Rainfed/ Well	0	0.62	Private Land	75.88220	12.36803
Hangal shettalli	H M Sadashiva	2205	Manually	73*/63	0.69	0.48	Orange,,Lime ,Guava and Other	100	19	Surface	Rainfed/ Well	0	0.48	Private Land	75.88221	12.36804
Hangal shettalli	H N Savitharani	2206	Manually	73*/63	1.1	0.77	Orange,,Lime ,Guava and Other	100	31	Surface	Rainfed/ Well	0	0.77	Private Land	75.88222	12.36805
Hangal shettalli	H. S. Nirvana Shetty	2207	Manually	73*/63	1.3	0.91	Orange,,Lime ,Guava and Other	100	36	Surface	Rainfed/ Well	0	0.91	Private Land	75.88223	12.36806
Hangal shettalli	S P Ashwin	2208	Manually	73*/64	1.5	1.05	Orange,,Lime ,Guava and Other	100	42	Surface	Rainfed/ Well	0	1.05	Private Land	75.88224	12.36807
Hangal shettalli	Co Lingarajugaudna K...	2209	Manually	73*/66	0.6	0.42	Orange,,Lime ,Guava and Other	100	17	Surface	Rainfed/ Well	0	0.42	Private Land	75.88225	12.36808
Hangal shettalli	BG Poovamma	2210	Manually	73*/67	0.7	0.49	Orange,,Lime ,Guava and Other	100	20	Surface	Rainfed/ Well	0	0.49	Private Land	75.88226	12.36809
Hangal shettalli	L A Guruprasad.	2211	Manually	73*/68	0.1	0.07	Orange,,Lime ,Guava and Other	100	3	Surface	Rainfed/ Well	0	0.07	Private Land	75.88227	12.36810
Hangal shettalli	D / R / Kuttappa	2212	Manually	73*/70	0.7	0.49	Orange,,Lime ,Guava and Other	100	20	Surface	Rainfed/ Well	0	0.49	Private Land	75.88228	12.36811
Hangal shettalli	S.L.Sitaram	2213	Manually	73*/72	0.4	0.28	Orange,,Lime ,Guava and Other	100	11	Surface	Rainfed/ Well	0	0.28	Private Land	75.88229	12.36812
Hangal shettalli	S.L.Sitaram	2214	Manually	73*/73	0.87	0.61	Orange,,Lime ,Guava and Other	100	24	Surface	Rainfed/ Well	0	0.61	Private Land	75.88230	12.36813
Hangal shettalli	Kamalamma	2215	Manually	73*/74	0.3	0.21	Orange,,Lime ,Guava and Other	100	8	Surface	Rainfed/ Well	0	0.21	Private Land	75.88231	12.36814
Hangal shettalli	Lingaraju Gou...	2216	Manually	73*/77	0.98	0.69	Orange,,Lime ,Guava and Other	100	27	Surface	Rainfed/ Well	0	0.69	Private Land	75.88232	12.36815
Hangal shettalli	S Venkatesha	2217	Manually	73*/78	0.7	0.49	Orange,,Lime ,Guava and Other	100	20	Surface	Rainfed/ Well	0	0.49	Private Land	75.88233	12.36816
Hangal shettalli	Jayappa	2218	Manually	73*/79	1.8	1.26	Orange,,Lime ,Guava and Other	100	50	Surface	Rainfed/ Well	0	1.26	Private Land	75.88234	12.36817
Hangal shettalli	DR Mohan	2219	Manually	73*/7A	0.9	0.63	Orange,,Lime ,Guava and Other	100	25	Surface	Rainfed/ Well	0	0.63	Private Land	75.88235	12.36818
Hangal shettalli	Mr. / D / P / Mallappa	2220	Manually	73*/8	0.9	0.63	Orange,,Lime ,Guava and Other	100	25	Surface	Rainfed/ Well	0	0.63	Private Land	75.88236	12.36819
Hangal shettalli	Mrs. Harini	2221	Manually	73*/80	0.87	0.61	Orange,,Lime ,Guava and Other	100	24	Surface	Rainfed/ Well	0	0.61	Private Land	75.88237	12.36820
Hangal shettalli	S. S. Kiran	2222	Manually	73*/81	0.87	0.61	Orange,,Lime ,Guava and Other	100	24	Surface	Rainfed/ Well	0	0.61	Private Land	75.88238	12.36821

Village Name	Farmer Name:	Farmer Code	Rate Type (Manually/Machinery)	Survey No:	Total Area (Ha.)	Proposed Area (Ha.)	Activity/Model/Plant/Crop Name :	Number of Plants Per Ha	No. of plants	Method of Irrigation (Drip/Ring/Surface)	Source of Irrigation (Canal/Rainfed/Well)	Area as per Type Of Land (Ha.)		Ownership of Land (Community Land/ Private Land/Other Land)	Latitude (Deg-Min-Sec)	Longitude (Deg-Min-Sec)
												Waste Land	Cultivable			
Hangal shettalli	L J Jayachandra	2223	Manually	73/*/82	0.5	0.35	Orange,,Lime ,Guava and Other	100	14	Surface	Rainfed/ Well	0	0.35	Private Land	75.88239	12.36822
Hangal shettalli	L J Jayachandra	2224	Manually	73/*/83	0.1	0.07	Orange,,Lime ,Guava and Other	100	3	Surface	Rainfed/ Well	0	0.07	Private Land	75.88240	12.36823
Hangal shettalli	Duddegau Puppayya	2225	Manually	73/*/84	0.8	0.56	Orange,,Lime ,Guava and Other	100	22	Surface	Rainfed/ Well	0	0.56	Private Land	75.88241	12.36824
Hangal shettalli	HN Eswaraiah.	2226	Manually	73/*/85	0.2	0.14	Orange,,Lime ,Guava and Other	100	6	Surface	Rainfed/ Well	0	0.14	Private Land	75.88242	12.36825
Hangal shettalli	D P Eeramma	2227	Manually	73/*/86	0.3	0.21	Orange,,Lime ,Guava and Other	100	8	Surface	Rainfed/ Well	0	0.21	Private Land	75.88243	12.36826
Hangal shettalli	H. N. Nagaraju.	2228	Manually	73/*/87	0.89	0.62	Orange,,Lime ,Guava and Other	100	25	Surface	Rainfed/ Well	0	0.62	Private Land	75.88244	12.36827
Hangal shettalli	Mrs Muttamma	2229	Manually	73/*/88	0.2	0.14	Orange,,Lime ,Guava and Other	100	6	Surface	Rainfed/ Well	0	0.14	Private Land	75.88245	12.36828
Hangal shettalli	Appayya	2230	Manually	73/*/89P1	0.98	0.69	Orange,,Lime ,Guava and Other	100	27	Surface	Rainfed/ Well	0	0.69	Private Land	75.88246	12.36829
Hangal shettalli	S Venkatesh	2231	Manually	73/*/89P2	0.5	0.35	Orange,,Lime ,Guava and Other	100	14	Surface	Rainfed/ Well	0	0.35	Private Land	75.88247	12.36830
Hangal shettalli	D. M. Joyappa	2232	Manually	73/*/9	0.4	0.28	Orange,,Lime ,Guava and Other	100	11	Surface	Rainfed/ Well	0	0.28	Private Land	75.88248	12.36831
Hangal shettalli	B G Harshotham	2233	Manually	73/*/90	0.3	0.21	Orange,,Lime ,Guava and Other	100	8	Surface	Rainfed/ Well	0	0.21	Private Land	75.88249	12.36832
Hangal shettalli	L / B / BASAPPA	2234	Manually	73/*/91	0.98	0.69	Orange,,Lime ,Guava and Other	100	27	Surface	Rainfed/ Well	0	0.69	Private Land	75.88250	12.36833
Hangal shettalli	Shri / D / N / Tamayya	2235	Manually	73/*/92	0.4	0.28	Orange,,Lime ,Guava and Other	100	11	Surface	Rainfed/ Well	0	0.28	Private Land	75.88251	12.36834
Hangal shettalli	SP Ashwin	2236	Manually	73/*/93	0.2	0.14	Orange,,Lime ,Guava and Other	100	6	Surface	Rainfed/ Well	0	0.14	Private Land	75.88252	12.36835
Hangal shettalli	Lingarajana Hoovaiah	2237	Manually	73/*/95	0.4	0.28	Orange,,Lime ,Guava and Other	100	11	Surface	Rainfed/ Well	0	0.28	Private Land	75.88253	12.36836
Hangal shettalli	Bra/ Jalajakshi	2238	Manually	73/*/97	0.5	0.35	Orange,,Lime ,Guava and Other	100	14	Surface	Rainfed/ Well	0	0.35	Private Land	75.88254	12.36837
Hangal shettalli	Duddegowda	2239	Manually	73/*/98	0.32	0.22	Orange,,Lime ,Guava and Other	100	9	Surface	Rainfed/ Well	0	0.22	Private Land	75.88255	12.36838
Hangal shettalli	D P Mayurakshi	2240	Manually	73/*/99	0.54	0.38	Orange,,Lime ,Guava and Other	100	15	Surface	Rainfed/ Well	0	0.38	Private Land	75.88256	12.36839
Hangal shettalli	D/M/ Jayamma	2241	Manually	73/*/9P1	0.21	0.15	Orange,,Lime ,Guava and Other	100	6	Surface	Rainfed/ Well	0	0.15	Private Land	75.88257	12.36840
Hangal shettalli	H T Prathip	2242	Manually	74/*/10	0.12	0.08	Orange,,Lime ,Guava and Other	100	3	Surface	Rainfed/ Well	0	0.08	Private Land	75.88258	12.36841
Hangal shettalli	Yaduru annaiah	2243	Manually	74/*/2	0.23	0.16	Orange,,Lime ,Guava and Other	100	6	Surface	Rainfed/ Well	0	0.16	Private Land	75.88259	12.36842
Hangal shettalli	eramma	2244	Manually	74/*/3	0.3	0.21	Orange,,Lime ,Guava and Other	100	8	Surface	Rainfed/ Well	0	0.21	Private Land	75.88260	12.36843
Hangal shettalli	D T Purandara	2245	Manually	74/*/4	1	0.70	Orange,,Lime ,Guava and Other	100	28	Surface	Rainfed/ Well	0	0.70	Private Land	75.88261	12.36844
Hangal shettalli	Preetam DP .	2246	Manually	74/*/5	0.7	0.49	Orange,,Lime ,Guava and Other	100	20	Surface	Rainfed/ Well	0	0.49	Private Land	75.88262	12.36845
Hangal shettalli	Preetam DP .	2247	Manually	74/*/6	0.97	0.68	Orange,,Lime ,Guava and Other	100	27	Surface	Rainfed/ Well	0	0.68	Private Land	75.88263	12.36846
Hangal shettalli	D/T/ Purandara	2248	Manually	74/*/7	1.3	0.91	Orange,,Lime ,Guava and Other	100	36	Surface	Rainfed/ Well	0	0.91	Private Land	75.88264	12.36847
Hangal shettalli	D/N / Gangappa	2249	Manually	74/*/8	1.8	1.26	Orange,,Lime ,Guava and Other	100	50	Surface	Rainfed/ Well	0	1.26	Private Land	75.88265	12.36848
Hangal shettalli	co Lingarajana lingaraju	2250	Manually	74/*/9	1.2	0.84	Orange,,Lime ,Guava and Other	100	34	Surface	Rainfed/ Well	0	0.84	Private Land	75.88266	12.36849
Hangal shettalli	Mrs. Muttamma	2251	Manually	75/*/1	0.2	0.14	Orange,,Lime ,Guava and Other	100	6	Surface	Rainfed/ Well	0	0.14	Private Land	75.88267	12.36850
Hangal shettalli	Mullugowda Kumarappa	2252	Manually	75/*/2	0.1	0.07	Orange,,Lime ,Guava and Other	100	3	Surface	Rainfed/ Well	0	0.07	Private Land	75.88268	12.36851
Hangal shettalli	Mrs. Muttamma	2253	Manually	75/*/3	0.2	0.14	Orange,,Lime ,Guava and Other	100	6	Surface	Rainfed/ Well	0	0.14	Private Land	75.88269	12.36852
Hangal shettalli	Mrs. Muttamma	2254	Manually	75/*/4	0.7	0.49	Orange,,Lime ,Guava and Other	100	20	Surface	Rainfed/ Well	0	0.49	Private Land	75.88270	12.36853
Hangal shettalli	Sathish kumar c b	2255	Manually	91/*/2	0.12	0.08	Orange,,Lime ,Guava and Other	100	3	Surface	Rainfed/ Well	0	0.08	Private Land	75.88271	12.36854
Hangal shettalli	H M Vithala	2256	Manually	91/*/3	0.14	0.10	Orange,,Lime ,Guava and Other	100	4	Surface	Rainfed/ Well	0	0.10	Private Land	75.88272	12.36855
Hangal shettalli	Sathish kumar c b	2257	Manually	91/*/4	0.2	0.14	Orange,,Lime ,Guava and Other	100	6	Surface	Rainfed/ Well	0	0.14	Private Land	75.88273	12.36856
Hangal shettalli	Pathela Mallappa	2258	Manually	91/*/5	0.4	0.28	Orange,,Lime ,Guava and Other	100	11	Surface	Rainfed/ Well	0	0.28	Private Land	75.88274	12.36857
Hangal shettalli	D P Eeramma	2259	Manually	93/*/1	0.1	0.07	Orange,,Lime ,Guava and Other	100	3	Surface	Rainfed/ Well	0	0.07	Private Land	75.88275	12.36858
Hangal shettalli	Mullugaud Kumarappa	2260	Manually	93/*/2	0.3	0.21	Orange,,Lime ,Guava and Other	100	8	Surface	Rainfed/ Well	0	0.21	Private Land	75.88276	12.36859
Hangal shettalli	Mullugaud Kumarappa	2261	Manually	93/*/3	0.1	0.07	Orange,,Lime ,Guava and Other	100	3	Surface	Rainfed/ Well	0	0.07	Private Land	75.88277	12.36860
Hangal shettalli	D P Eeramma	2262	Manually	93/*/4	0.8	0.56	Orange,,Lime ,Guava and Other	100	22	Surface	Rainfed/ Well	0	0.56	Private Land	75.88278	12.36861
Hangal shettalli	Mullugaud Kumarappa	2263	Manually	93/*/5	0.2	0.14	Orange,,Lime ,Guava and Other	100	6	Surface	Rainfed/ Well	0	0.14	Private Land	75.88279	12.36862
Abhimata	Abhimata	2264	Manually	27/3	0.7	0.49	Orange,,Lime ,Guava and Other	100	20	Surface	Rainfed/ Well	0	0.49	Private Land	75.88280	12.36863
Abhimata	Abhimata	2265	Manually	27/2p1	4	2.80	Orange,,Lime ,Guava and Other	100	112	Surface	Rainfed/ Well	0	2.80	Private Land	75.88281	12.36864
Abhimata	Mrs S B Akamma	2266	Manually	27/19	5.3	3.71	Orange,,Lime ,Guava and Other	100	148	Surface	Rainfed/ Well	0	3.71	Private Land	75.88282	12.36865
Abhimata	Mrs S B Akamma	2267	Manually	27/21	0.12	0.08	Orange,,Lime ,Guava and Other	100	3	Surface	Rainfed/ Well	0	0.08	Private Land	75.88283	12.36866
Abhimata	Mrs S B Akamma	2268	Manually	27/27	0.1	0.07	Orange,,Lime ,Guava and Other	100	3	Surface	Rainfed/ Well	0	0.07	Private Land	75.88284	12.36867
Abhimata	Sree jagadguru	2269	Manually	28/*	0.3	0.21	Orange,,Lime ,Guava and Other	100	8	Surface	Rainfed/ Well	0	0.21	Private Land	75.88285	12.36868
Abhimata	Sree jagadguru	2270	Manually	20/*	0.5	0.35	Orange,,Lime ,Guava and Other	100	14	Surface	Rainfed/ Well	0	0.35	Private Land	75.88286	12.36869
Abhimata	Mullugowda	2271	Manually	23/	3.6	2.52	Orange,,Lime ,Guava and Other	100	101	Surface	Rainfed/ Well	0	2.52	Private Land	75.88287	12.36870
Abhimata	Abhimata	2272	Manually	23/*/*	10	7.00	Orange,,Lime ,Guava and Other	100	280	Surface	Rainfed/ Well	0	7.00	Private Land	75.88288	12.36871
Abhimata	Abhimata	2273	Manually	23/*/*	10.2	7.14	Orange,,Lime ,Guava and Other	100	286	Surface	Rainfed/ Well	0	7.14	Private Land	75.88289	12.36872
Abhimata	Abhimata	2274	Manually	23/*/*	10	7.00	Orange,,Lime ,Guava and Other	100	280	Surface	Rainfed/ Well	0	7.00	Private Land	75.88290	12.36873
Abhimata	Mrs Gayithri Mruthunjaya	2275	Manually	23/*/1	10	7.00	Orange,,Lime ,Guava and Other	100	280	Surface	Rainfed/ Well	0	7.00	Private Land	75.88291	12.36874

Village Name	Farmer Name:	Farmer Code	Rate Type (Manually/ Machinery)	Survey No:	Total Area (Ha.)	Proposed Area (Ha.)	Activity/Model/Plant/Crop Name :	Number of Plants Per Ha	No. of plants	Method of Irrigation (Drip/Ring/Surface)	Source of Irrigation (Canal/Rainfed/ Well)	Area as per Type Of Land (Ha.)		Ownership of Land (Community Land/ Private Land/Other Land)	Latitude (Deg- Min-Sec)	Longitude (Deg-Min-Sec)
												Waste Land	Cultivable			
Abhimata	Mrs Gayithri Mruthunjaya	2276	Manually	23/*/1	5	3.50	Orange,,Lime ,Guava and Other	100	140	Surface	Rainfed/ Well	0	3.50	Private Land	75.88292	12.36875
Abhimata	Mrs Gayithri Mruthunjaya	2277	Manually	23/*/1	5	3.50	Orange,,Lime ,Guava and Other	100	140	Surface	Rainfed/ Well	0	3.50	Private Land	75.88293	12.36876
Abhimata	Mrs Gayithri Mruthunjaya	2278	Manually	23/*/2	5	3.50	Orange,,Lime ,Guava and Other	100	140	Surface	Rainfed/ Well	0	3.50	Private Land	75.88294	12.36877
Abhimata	Mrs Gayithri Mruthunjaya	2279	Manually	23/*/2	4	2.80	Orange,,Lime ,Guava and Other	100	112	Surface	Rainfed/ Well	0	2.80	Private Land	75.88295	12.36878
Abhimata	Mrs Gayithri Mruthunjaya	2280	Manually	23/*/3	4	2.80	Orange,,Lime ,Guava and Other	100	112	Surface	Rainfed/ Well	0	2.80	Private Land	75.88296	12.36879
Abhimata	Mrs Gayithri Mruthunjaya	2281	Manually	23/*/3	1.5	1.05	Orange,,Lime ,Guava and Other	100	42	Surface	Rainfed/ Well	0	1.05	Private Land	75.88297	12.36880
Abhimata	Mrs Gayithri Mruthunjaya	2282	Manually	23/*/3	1.3	0.91	Orange,,Lime ,Guava and Other	100	36	Surface	Rainfed/ Well	0	0.91	Private Land	75.88298	12.36881
Abhimata	B G Nagaveni W/O Late G. Nagaveni	2283	Manually	23/*/4	1.3	0.91	Orange,,Lime ,Guava and Other	100	36	Surface	Rainfed/ Well	0	0.91	Private Land	75.88299	12.36882
Abhimata	B G Nagaveni W/O Late G. Nagaveni	2284	Manually	23/*/4	0.6	0.42	Orange,,Lime ,Guava and Other	100	17	Surface	Rainfed/ Well	0	0.42	Private Land	75.88300	12.36883
Abhimata	B G Nagaveni W/O Late G. Nagaveni	2285	Manually	23/*/4	0.4	0.28	Orange,,Lime ,Guava and Other	100	11	Surface	Rainfed/ Well	0	0.28	Private Land	75.88301	12.36884
Abhimata	Shree Jagadguru Murugananda	2286	Manually	25/*/*	0.4	0.28	Orange,,Lime ,Guava and Other	100	11	Surface	Rainfed/ Well	0	0.28	Private Land	75.88302	12.36885
Abhimata	Shree Jagadguru Murugananda	2287	Manually	27/*/1	1.1	0.77	Orange,,Lime ,Guava and Other	100	31	Surface	Rainfed/ Well	0	0.77	Private Land	75.88303	12.36886
Abhimata	Mrs S B Akamma w/o Late S S Rangan	2288	Manually	27/*/19	0.97	0.68	Orange,,Lime ,Guava and Other	100	27	Surface	Rainfed/ Well	0	0.68	Private Land	75.88304	12.36887
Abhimata	Mrs S B Akamma w/o Late S S Rangan	2289	Manually	27/*/21	0.12	0.08	Orange,,Lime ,Guava and Other	100	3	Surface	Rainfed/ Well	0	0.08	Private Land	75.88305	12.36888
Abhimata	Mrs S B Akamma w/o Late S S Rangan	2290	Manually	27/*/27	0.1	0.07	Orange,,Lime ,Guava and Other	100	3	Surface	Rainfed/ Well	0	0.07	Private Land	75.88306	12.36889
Abhimata	Abhimata	2291	Manually	27/*/2P1	0.2	0.14	Orange,,Lime ,Guava and Other	100	6	Surface	Rainfed/ Well	0	0.14	Private Land	75.88307	12.36890
Abhimata	Shree jagadguru Murugananda	2292	Manually	27/*/2P2	5.2	3.64	Orange,,Lime ,Guava and Other	100	146	Surface	Rainfed/ Well	0	3.64	Private Land	75.88308	12.36891
Abhimata	Abhimata	2293	Manually	27/*/3	4.2	2.94	Orange,,Lime ,Guava and Other	100	118	Surface	Rainfed/ Well	0	2.94	Private Land	75.88309	12.36892
Abhimata	B S Shivamma S/O Late Siddiah	2294	Manually	27/*/30	4.2	2.94	Orange,,Lime ,Guava and Other	100	118	Surface	Rainfed/ Well	0	2.94	Private Land	75.88310	12.36893
Abhimata	B S Shivamma S/O Late Siddiah	2295	Manually	27/*/31	0.3	0.21	Orange,,Lime ,Guava and Other	100	8	Surface	Rainfed/ Well	0	0.21	Private Land	75.88311	12.36894
Abhimata	B S Shivamma S/O Late Siddiah	2296	Manually	27/*/32a	0.1	0.07	Orange,,Lime ,Guava and Other	100	3	Surface	Rainfed/ Well	0	0.07	Private Land	75.88312	12.36895
Abhimata	Mrs B S Akamma w/o Late S S Rangan	2297	Manually	27/*/37	0.2	0.14	Orange,,Lime ,Guava and Other	100	6	Surface	Rainfed/ Well	0	0.14	Private Land	75.88313	12.36896
Abhimata	Mrs B S Akamma w/o Late S S Rangan	2298	Manually	27/*/39	0.1	0.07	Orange,,Lime ,Guava and Other	100	3	Surface	Rainfed/ Well	0	0.07	Private Land	75.88314	12.36897
Abhimata	Abhimata	2299	Manually	27/*/4	0.2	0.14	Orange,,Lime ,Guava and Other	100	6	Surface	Rainfed/ Well	0	0.14	Private Land	75.88315	12.36898
Abhimata	Shree jagadguru Murugananda	2300	Manually	27/A/3	0.7	0.49	Orange,,Lime ,Guava and Other	100	20	Surface	Rainfed/ Well	0	0.49	Private Land	75.88316	12.36899
Abhimata	N M Rajshekarappa	2301	Manually	30/*/6	5.2	3.64	Orange,,Lime ,Guava and Other	100	146	Surface	Rainfed/ Well	0	3.64	Private Land	75.88317	12.36900
Abhimata	Abhimata	2302	Manually	30/*/6P1	1	0.70	Orange,,Lime ,Guava and Other	100	28	Surface	Rainfed/ Well	0	0.70	Private Land	75.88318	12.36901
Abhimata	S R Subbiah	2303	Manually	30/*/6P2	4.5	3.15	Orange,,Lime ,Guava and Other	100	126	Surface	Rainfed/ Well	0	3.15	Private Land	75.88319	12.36902
Abhimata	Abhimata	2304	Manually	30/*/7	0.2	0.14	Orange,,Lime ,Guava and Other	100	6	Surface	Rainfed/ Well	0	0.14	Private Land	75.88320	12.36903
Abhimata	Abhimata	2305	Manually	30/*/7	3	2.10	Orange,,Lime ,Guava and Other	100	84	Surface	Rainfed/ Well	0	2.10	Private Land	75.88321	12.36904
Abhimata	S L Seetharam	2306	Manually	30/*/8	3.1	2.17	Orange,,Lime ,Guava and Other	100	87	Surface	Rainfed/ Well	0	2.17	Private Land	75.88322	12.36905
Abhimata	S L Seetharam	2307	Manually	30/*/8	5.2	3.64	Orange,,Lime ,Guava and Other	100	146	Surface	Rainfed/ Well	0	3.64	Private Land	75.88323	12.36906
Abhimata	Abhimata	2308	Manually	30/*/8P1	5.2	3.64	Orange,,Lime ,Guava and Other	100	146	Surface	Rainfed/ Well	0	3.64	Private Land	75.88324	12.36907
Abhimata	Abhimata	2309	Manually	30/*/8P1	0.78	0.55	Orange,,Lime ,Guava and Other	100	22	Surface	Rainfed/ Well	0	0.55	Private Land	75.88325	12.36908
Abhimata	S L Seetharam	2310	Manually	30/*/9	0.78	0.55	Orange,,Lime ,Guava and Other	100	22	Surface	Rainfed/ Well	0	0.55	Private Land	75.88326	12.36909
Abhimata	S L Seetharam	2311	Manually	30/*/9	0.78	0.55	Orange,,Lime ,Guava and Other	100	22	Surface	Rainfed/ Well	0	0.55	Private Land	75.88327	12.36910
Abhimata	S L Seetharam	2312	Manually	30/*/9	0.78	0.55	Orange,,Lime ,Guava and Other	100	22	Surface	Rainfed/ Well	0	0.55	Private Land	75.88328	12.36911
Abhimata	Shree Jagadguru Murugananda	2313	Manually	30/A/2	0.78	0.55	Orange,,Lime ,Guava and Other	100	22	Surface	Rainfed/ Well	0	0.55	Private Land	75.88329	12.36912
Abhimata	Shree Jagadguru Murugananda	2314	Manually	30/A/2	1.4	0.98	Orange,,Lime ,Guava and Other	100	39	Surface	Rainfed/ Well	0	0.98	Private Land	75.88330	12.36913
Abhimata	Shree Jagadguru Murugananda	2315	Manually	30/A/4	1.4	0.98	Orange,,Lime ,Guava and Other	100	39	Surface	Rainfed/ Well	0	0.98	Private Land	75.88331	12.36914
Abhimata	Shree Jagadguru Murugananda	2316	Manually	30/A/5	2.6	1.82	Orange,,Lime ,Guava and Other	100	73	Surface	Rainfed/ Well	0	1.82	Private Land	75.88332	12.36915
Abhimata	Shree Jagadguru Murugananda	2317	Manually	30/A/5	2.6	1.82	Orange,,Lime ,Guava and Other	100	73	Surface	Rainfed/ Well	0	1.82	Private Land	75.88333	12.36916
Abhimata	Abhimata	2318	Manually	36/*/1	2.8	1.96	Orange,,Lime ,Guava and Other	100	78	Surface	Rainfed/ Well	0	1.96	Private Land	75.88334	12.36917
Abhimata	S R Subbiah	2319	Manually	36/*/1	0.3	0.21	Orange,,Lime ,Guava and Other	100	8	Surface	Rainfed/ Well	0	0.21	Private Land	75.88335	12.36918
Abhimata	H B Jayaram	2320	Manually	36/*/1	0.1	0.07	Orange,,Lime ,Guava and Other	100	3	Surface	Rainfed/ Well	0	0.07	Private Land	75.88336	12.36919
Abhimata	N M Rajshekarappa	2321	Manually	36/*/2	1	0.70	Orange,,Lime ,Guava and Other	100	28	Surface	Rainfed/ Well	0	0.70	Private Land	75.88337	12.36920
Abhimata	N S Raghu W/O Nanjappa	2322	Manually	36/*/3	6.4	4.48	Orange,,Lime ,Guava and Other	100	179	Surface	Rainfed/ Well	0	4.48	Private Land	75.88338	12.36921
Abhimata	N S Raghu W/O Nanjappa	2323	Manually	36/*/3	0.1	0.07	Orange,,Lime ,Guava and Other	100	3	Surface	Rainfed/ Well	0	0.07	Private Land	75.88339	12.36922
Abhimata	N S Raghu W/O Nanjappa	2324	Manually	36/*/3	0.2	0.14	Orange,,Lime ,Guava and Other	100	6	Surface	Rainfed/ Well	0	0.14	Private Land	75.88340	12.36923
Abhimata	N S Raghu W/O Nanjappa	2325	Manually	36/*/4	0.2	0.14	Orange,,Lime ,Guava and Other	100	6	Surface	Rainfed/ Well	0	0.14	Private Land	75.88341	12.36924
Abhimata	N S Raghu W/O Nanjappa	2326	Manually	36/*/4	0.2	0.14	Orange,,Lime ,Guava and Other	100	6	Surface	Rainfed/ Well	0	0.14	Private Land	75.88342	12.36925
Abhimata	N S Raghu W/O Nanjappa	2327	Manually	36/*/4	0.2	0.14	Orange,,Lime ,Guava and Other	100	6	Surface	Rainfed/ Well	0	0.14	Private Land	75.88343	12.36926
Abhimata	Abhimata	2328	Manually	36/A/*	0.2	0.14	Orange,,Lime ,Guava and Other	100	6	Surface	Rainfed/ Well	0	0.14	Private Land	75.88344	12.36927

Village Name	Farmer Name:	Farmer Code	Rate Type (Manually/ Machinery)	Survey No:	Total Area (Ha.)	Proposed Area (Ha.)	Activity/Model/Plant/Crop Name :	Number of Plants Per Ha	No. of plants	Method of Irrigation (Drip/Ring/Surface)	Source of Irrigation (Canal/Rainfed/ Well)	Area as per Type Of Land (Ha.)		Ownership of Land (Community Land/ Private Land/Other Land)	Latitude (Deg-Min-Sec)	Longitude (Deg-Min-Sec)
												Waste Land	Cultivable			
Abhimata	Abhimata	2329	Manually	37/*1	21	14.70	Orange,,Lime ,Guava and Other	100	588	Surface	Rainfed/ Well	0	14.70	Private Land	75.88345	12.36928
Abhimata	S R Subbiah	2330	Manually	37/*1	1.5	1.05	Orange,,Lime ,Guava and Other	100	42	Surface	Rainfed/ Well	0	1.05	Private Land	75.88346	12.36929
Abhimata	S N Ragnu S/O S N Nandana	2331	Manually	37/*2	0.2	0.14	Orange,,Lime ,Guava and Other	100	6	Surface	Rainfed/ Well	0	0.14	Private Land	75.88347	12.36930
Thalthareshetty	Prithvikumar B.C .	2332	Manually	100/*43	0.2	0.14	Orange,,Lime ,Guava and Other	100	6	Surface	Rainfed/ Well	0	0.14	Private Land	75.88348	12.36931
Thalthareshetty	B M VASANTHA	2333	Manually	100/*45P1	0.89	0.62	Orange,,Lime ,Guava and Other	100	25	Surface	Rainfed/ Well	0	0.62	Private Land	75.88349	12.36932
Thalthareshetty	B / J / Nadappa	2334	Manually	100/*45P2	0.2	0.14	Orange,,Lime ,Guava and Other	100	6	Surface	Rainfed/ Well	0	0.14	Private Land	75.88350	12.36933
Thalthareshetty	KD KALAPPA	2335	Manually	100/*47	0.98	0.69	Orange,,Lime ,Guava and Other	100	27	Surface	Rainfed/ Well	0	0.69	Private Land	75.88351	12.36934
Thalthareshetty	H N Raju	2336	Manually	100/*47A	0.5	0.35	Orange,,Lime ,Guava and Other	100	14	Surface	Rainfed/ Well	0	0.35	Private Land	75.88352	12.36935
Thalthareshetty	H N Raju	2337	Manually	100/*48	0.4	0.28	Orange,,Lime ,Guava and Other	100	11	Surface	Rainfed/ Well	0	0.28	Private Land	75.88353	12.36936
Thalthareshetty	Mrs. KM Seethamma	2338	Manually	100/*5	0.3	0.21	Orange,,Lime ,Guava and Other	100	8	Surface	Rainfed/ Well	0	0.21	Private Land	75.88354	12.36937
Thalthareshetty	KD KALAPPA	2339	Manually	100/*6	0.98	0.69	Orange,,Lime ,Guava and Other	100	27	Surface	Rainfed/ Well	0	0.69	Private Land	75.88355	12.36938
Thalthareshetty	Appayya	2340	Manually	100/*7	0.4	0.28	Orange,,Lime ,Guava and Other	100	11	Surface	Rainfed/ Well	0	0.28	Private Land	75.88356	12.36939
Thalthareshetty	Kamana Puppayya	2341	Manually	100/*9	0.2	0.14	Orange,,Lime ,Guava and Other	100	6	Surface	Rainfed/ Well	0	0.14	Private Land	75.88357	12.36940
Thalthareshetty	Mrs. M B Savita	2342	Manually	118/*15	0.4	0.28	Orange,,Lime ,Guava and Other	100	11	Surface	Rainfed/ Well	0	0.28	Private Land	75.88358	12.36941
Thalthareshetty	B / Devaki	2343	Manually	118/*16	0.5	0.35	Orange,,Lime ,Guava and Other	100	14	Surface	Rainfed/ Well	0	0.35	Private Land	75.88359	12.36942
Thalthareshetty	GOWRAMMA	2344	Manually	118/*17	0.32	0.22	Orange,,Lime ,Guava and Other	100	9	Surface	Rainfed/ Well	0	0.22	Private Land	75.88360	12.36943
Thalthareshetty	B. P. Ponnappa.	2345	Manually	118/*170	0.54	0.38	Orange,,Lime ,Guava and Other	100	15	Surface	Rainfed/ Well	0	0.38	Private Land	75.88361	12.36944
Thalthareshetty	GOWRAMMA	2346	Manually	118/*18	0.21	0.15	Orange,,Lime ,Guava and Other	100	6	Surface	Rainfed/ Well	0	0.15	Private Land	75.88362	12.36945
Thalthareshetty	BAGGANA DUDDUIAH	2347	Manually	118/*180	0.12	0.08	Orange,,Lime ,Guava and Other	100	3	Surface	Rainfed/ Well	0	0.08	Private Land	75.88363	12.36946
Thalthareshetty	Dinesh	2348	Manually	118/*181	0.23	0.16	Orange,,Lime ,Guava and Other	100	6	Surface	Rainfed/ Well	0	0.16	Private Land	75.88364	12.36947
Thalthareshetty	K / P / Ganapathi	2349	Manually	118/*182	0.3	0.21	Orange,,Lime ,Guava and Other	100	8	Surface	Rainfed/ Well	0	0.21	Private Land	75.88365	12.36948
Thalthareshetty	B / P / Basavaraj	2350	Manually	118/*183	0.5	0.35	Orange,,Lime ,Guava and Other	100	14	Surface	Rainfed/ Well	0	0.35	Private Land	75.88366	12.36949
Thalthareshetty	ROOPA B S	2351	Manually	118/*184	0.2	0.14	Orange,,Lime ,Guava and Other	100	6	Surface	Rainfed/ Well	0	0.14	Private Land	75.88367	12.36950
Thalthareshetty	B / M Somaiah	2352	Manually	118/*19	0.2	0.14	Orange,,Lime ,Guava and Other	100	6	Surface	Rainfed/ Well	0	0.14	Private Land	75.88368	12.36951
Thalthareshetty	B. Naveen	2353	Manually	118/*20	0.1	0.07	Orange,,Lime ,Guava and Other	100	3	Surface	Rainfed/ Well	0	0.07	Private Land	75.88369	12.36952
Thalthareshetty	B.S Dinesha	2354	Manually	118/*21	0.12	0.08	Orange,,Lime ,Guava and Other	100	3	Surface	Rainfed/ Well	0	0.08	Private Land	75.88370	12.36953
Thalthareshetty	AKKAMMA	2355	Manually	118/*21P1	0.32	0.22	Orange,,Lime ,Guava and Other	100	9	Surface	Rainfed/ Well	0	0.22	Private Land	75.88371	12.36954
Thalthareshetty	G.L. Yadugiri.	2356	Manually	118/*22	0.1	0.07	Orange,,Lime ,Guava and Other	100	3	Surface	Rainfed/ Well	0	0.07	Private Land	75.88372	12.36955
Thalthareshetty	I / B / Devaki	2357	Manually	118/*23	0.2	0.14	Orange,,Lime ,Guava and Other	100	6	Surface	Rainfed/ Well	0	0.14	Private Land	75.88373	12.36956
Thalthareshetty	Byra	2358	Manually	118/*24	0.98	0.69	Orange,,Lime ,Guava and Other	100	27	Surface	Rainfed/ Well	0	0.69	Private Land	75.88374	12.36957
Thalthareshetty	B.S Dinesh	2359	Manually	118/*25	0.4	0.28	Orange,,Lime ,Guava and Other	100	11	Surface	Rainfed/ Well	0	0.28	Private Land	75.88375	12.36958
Thalthareshetty	G.L. Yadugiri.	2360	Manually	118/*27	0.8	0.56	Orange,,Lime ,Guava and Other	100	22	Surface	Rainfed/ Well	0	0.56	Private Land	75.88376	12.36959
Thalthareshetty	KP Bettaswamy.	2361	Manually	118/*28	0.7	0.49	Orange,,Lime ,Guava and Other	100	20	Surface	Rainfed/ Well	0	0.49	Private Land	75.88377	12.36960
Thalthareshetty	B.S Dinesh	2362	Manually	118/*28a	0.4	0.28	Orange,,Lime ,Guava and Other	100	11	Surface	Rainfed/ Well	0	0.28	Private Land	75.88378	12.36961
Thalthareshetty	Mrs. M B Savita	2363	Manually	118/*3	0.98	0.69	Orange,,Lime ,Guava and Other	100	27	Surface	Rainfed/ Well	0	0.69	Private Land	75.88379	12.36962
Thalthareshetty	Mrs. M B Savita	2364	Manually	118/*30	0.6	0.42	Orange,,Lime ,Guava and Other	100	17	Surface	Rainfed/ Well	0	0.42	Private Land	75.88380	12.36963
Thalthareshetty	KP Bettaswamy.	2365	Manually	118/*31	1	0.70	Orange,,Lime ,Guava and Other	100	28	Surface	Rainfed/ Well	0	0.70	Private Land	75.88381	12.36964
Thalthareshetty	I / B / Devaki	2366	Manually	118/*34	0.5	0.35	Orange,,Lime ,Guava and Other	100	14	Surface	Rainfed/ Well	0	0.35	Private Land	75.88382	12.36965
Thalthareshetty	B. Naveen	2367	Manually	118/*35	0.1	0.07	Orange,,Lime ,Guava and Other	100	3	Surface	Rainfed/ Well	0	0.07	Private Land	75.88383	12.36966
Thalthareshetty	G.L. Yadugiri.	2368	Manually	118/*36	0.1	0.07	Orange,,Lime ,Guava and Other	100	3	Surface	Rainfed/ Well	0	0.07	Private Land	75.88384	12.36967
Thalthareshetty	G.L. Yadugiri.	2369	Manually	118/*37	0.2	0.14	Orange,,Lime ,Guava and Other	100	6	Surface	Rainfed/ Well	0	0.14	Private Land	75.88385	12.36968
Thalthareshetty	N / M / Basavakumara	2370	Manually	118/*37P1	0.2	0.14	Orange,,Lime ,Guava and Other	100	6	Surface	Rainfed/ Well	0	0.14	Private Land	75.88386	12.36969
Thalthareshetty	G.L. Yadugiri.	2371	Manually	118/*38	0.1	0.07	Orange,,Lime ,Guava and Other	100	3	Surface	Rainfed/ Well	0	0.07	Private Land	75.88387	12.36970
Thalthareshetty	G.L. Yadugiri.	2372	Manually	118/*39	0.2	0.14	Orange,,Lime ,Guava and Other	100	6	Surface	Rainfed/ Well	0	0.14	Private Land	75.88388	12.36971
Thalthareshetty	Mrs. M B Savita	2373	Manually	118/*4	0.1	0.07	Orange,,Lime ,Guava and Other	100	3	Surface	Rainfed/ Well	0	0.07	Private Land	75.88389	12.36972
Thalthareshetty	B / Devaki	2374	Manually	118/*40P1	0.7	0.49	Orange,,Lime ,Guava and Other	100	20	Surface	Rainfed/ Well	0	0.49	Private Land	75.88390	12.36973
Thalthareshetty	CHANDRAHASA	2375	Manually	118/*40P2	0.4	0.28	Orange,,Lime ,Guava and Other	100	11	Surface	Rainfed/ Well	0	0.28	Private Land	75.88391	12.36974
Thalthareshetty	CHANDRAHASA	2376	Manually	118/*41	1.5	1.05	Orange,,Lime ,Guava and Other	100	42	Surface	Rainfed/ Well	0	1.05	Private Land	75.88392	12.36975
Thalthareshetty	G.L. Yadugiri.	2377	Manually	118/*42	0.2	0.14	Orange,,Lime ,Guava and Other	100	6	Surface	Rainfed/ Well	0	0.14	Private Land	75.88393	12.36976
Thalthareshetty	G.L. Yadugiri.	2378	Manually	118/*43	0.98	0.69	Orange,,Lime ,Guava and Other	100	27	Surface	Rainfed/ Well	0	0.69	Private Land	75.88394	12.36977
Thalthareshetty	KALAPPA	2379	Manually	118/*44	0.24	0.17	Orange,,Lime ,Guava and Other	100	7	Surface	Rainfed/ Well	0	0.17	Private Land	75.88395	12.36978
Thalthareshetty	Girish	2380	Manually	118/*45P1	0.43	0.30	Orange,,Lime ,Guava and Other	100	12	Surface	Rainfed/ Well	0	0.30	Private Land	75.88396	12.36979
Thalthareshetty	MUTTANNA	2381	Manually	118/*45P2	0.7	0.49	Orange,,Lime ,Guava and Other	100	20	Surface	Rainfed/ Well	0	0.49	Private Land	75.88397	12.36980

Village Name	Farmer Name:	Farmer Code	Rate Type (Manually/Machinery)	Survey No:	Total Area (Ha.)	Proposed Area (Ha.)	Activity/Model/Plant/Crop Name :	Number of Plants Per Ha	No. of plants	Method of Irrigation (Drip/Ring/Surface)	Source of Irrigation (Canal/Rainfed/Well)	Area as per Type Of Land (Ha.)		Ownership of Land (Community Land/ Private Land/Other Land)	Latitude (Deg.-Min-Sec)	Longitude (Deg.-Min-Sec)
												Waste Land	Cultivable			
Thalthareshetty	B. Naveen	2382	Manually	118/*/47	0.2	0.14	Orange,,Lime ,Guava and Other	100	6	Surface	Rainfed/ Well	0	0.14	Private Land	75.88398	12.36981
Thalthareshetty	G.L. Yadugiri.	2383	Manually	118/*/48	0.1	0.07	Orange,,Lime ,Guava and Other	100	3	Surface	Rainfed/ Well	0	0.07	Private Land	75.88399	12.36982
Thalthareshetty	Mallikarjuna	2384	Manually	118/*/49	0.2	0.14	Orange,,Lime ,Guava and Other	100	6	Surface	Rainfed/ Well	0	0.14	Private Land	75.88400	12.36983
Thalthareshetty	G.L. Yadugiri.	2385	Manually	118/*/5	0.1	0.07	Orange,,Lime ,Guava and Other	100	3	Surface	Rainfed/ Well	0	0.07	Private Land	75.88401	12.36984
Thalthareshetty	K P Ganapathi	2386	Manually	118/*/50	0.2	0.14	Orange,,Lime ,Guava and Other	100	6	Surface	Rainfed/ Well	0	0.14	Private Land	75.88402	12.36985
Thalthareshetty	Rajasekharappa	2387	Manually	118/*/50P1	0.1	0.07	Orange,,Lime ,Guava and Other	100	3	Surface	Rainfed/ Well	0	0.07	Private Land	75.88403	12.36986
Thalthareshetty	CHANDRAHASA	2388	Manually	118/*/51	0.2	0.14	Orange,,Lime ,Guava and Other	100	6	Surface	Rainfed/ Well	0	0.14	Private Land	75.88404	12.36987
Thalthareshetty	NEMAMMA	2389	Manually	118/*/52	0.1	0.07	Orange,,Lime ,Guava and Other	100	3	Surface	Rainfed/ Well	0	0.07	Private Land	75.88405	12.36988
Thalthareshetty	Mrs. Nirmala	2390	Manually	118/*/53P1	0.7	0.49	Orange,,Lime ,Guava and Other	100	20	Surface	Rainfed/ Well	0	0.49	Private Land	75.88406	12.36989
Thalthareshetty	BK Channappa	2391	Manually	118/*/53P2	0.4	0.28	Orange,,Lime ,Guava and Other	100	11	Surface	Rainfed/ Well	0	0.28	Private Land	75.88407	12.36990
Thalthareshetty	SK Nanjappa	2392	Manually	118/*/54P1	1.5	1.05	Orange,,Lime ,Guava and Other	100	42	Surface	Rainfed/ Well	0	1.05	Private Land	75.88408	12.36991
Thalthareshetty	S / B Shanthappa	2393	Manually	118/*/54P1	0.1	0.07	Orange,,Lime ,Guava and Other	100	3	Surface	Rainfed/ Well	0	0.07	Private Land	75.88409	12.36992
Thalthareshetty	BK Channappa	2394	Manually	118/*/54P2	0.2	0.14	Orange,,Lime ,Guava and Other	100	6	Surface	Rainfed/ Well	0	0.14	Private Land	75.88410	12.36993
Thalthareshetty	G.L. Yadugiri.	2395	Manually	118/*/56	0.1	0.07	Orange,,Lime ,Guava and Other	100	3	Surface	Rainfed/ Well	0	0.07	Private Land	75.88411	12.36994
Thalthareshetty	B.S Srikanth.	2396	Manually	118/*/57	0.7	0.49	Orange,,Lime ,Guava and Other	100	20	Surface	Rainfed/ Well	0	0.49	Private Land	75.88412	12.36995
Thalthareshetty	SHANTHAMMA	2397	Manually	118/*/57A	0.4	0.28	Orange,,Lime ,Guava and Other	100	11	Surface	Rainfed/ Well	0	0.28	Private Land	75.88413	12.36996
Thalthareshetty	C / N / Changappa	2398	Manually	118/*/57B	1.5	1.05	Orange,,Lime ,Guava and Other	100	42	Surface	Rainfed/ Well	0	1.05	Private Land	75.88414	12.36997
Thalthareshetty	BAGGANA MALLADANAVARA	2399	Manually	118/*/57P1	0.1	0.07	Orange,,Lime ,Guava and Other	100	3	Surface	Rainfed/ Well	0	0.07	Private Land	75.88415	12.36998
Thalthareshetty	Byra	2400	Manually	118/*/58P1	1	0.70	Orange,,Lime ,Guava and Other	100	28	Surface	Rainfed/ Well	0	0.70	Private Land	75.88416	12.36999
Thalthareshetty	GOWRAMMA	2401	Manually	118/*/58P2	0.5	0.35	Orange,,Lime ,Guava and Other	100	14	Surface	Rainfed/ Well	0	0.35	Private Land	75.88417	12.37000
Thalthareshetty	B M Kariyappa	2402	Manually	118/*/58P3	0.4	0.28	Orange,,Lime ,Guava and Other	100	11	Surface	Rainfed/ Well	0	0.28	Private Land	75.88418	12.37001
Thalthareshetty	Lakshamma	2403	Manually	118/*/58P4	2	1.40	Orange,,Lime ,Guava and Other	100	56	Surface	Rainfed/ Well	0	1.40	Private Land	75.88419	12.37002
Thalthareshetty	Smitha Naveen.	2404	Manually	118/*/59	0.4	0.28	Orange,,Lime ,Guava and Other	100	11	Surface	Rainfed/ Well	0	0.28	Private Land	75.88420	12.37003
Thalthareshetty	SOMIAH	2405	Manually	118/*/59P1	0.5	0.35	Orange,,Lime ,Guava and Other	100	14	Surface	Rainfed/ Well	0	0.35	Private Land	75.88421	12.37004
Thalthareshetty	B.L. Raghu	2406	Manually	118/*/59P3	0.3	0.21	Orange,,Lime ,Guava and Other	100	8	Surface	Rainfed/ Well	0	0.21	Private Land	75.88422	12.37005
Thalthareshetty	Lakshamma	2407	Manually	118/*/59P4	0.5	0.35	Orange,,Lime ,Guava and Other	100	14	Surface	Rainfed/ Well	0	0.35	Private Land	75.88423	12.37006
Thalthareshetty	G.L. Yadugiri.	2408	Manually	118/*/6	0.3	0.21	Orange,,Lime ,Guava and Other	100	8	Surface	Rainfed/ Well	0	0.21	Private Land	75.88424	12.37007
Thalthareshetty	B / N / Shantappa	2409	Manually	118/*/60P1	0.1	0.07	Orange,,Lime ,Guava and Other	100	3	Surface	Rainfed/ Well	0	0.07	Private Land	75.88425	12.37008
Thalthareshetty	B / M / Somaiah	2410	Manually	118/*/60P2	0.1	0.07	Orange,,Lime ,Guava and Other	100	3	Surface	Rainfed/ Well	0	0.07	Private Land	75.88426	12.37009
Thalthareshetty	B / G / Nadappa	2411	Manually	118/*/60P3	0.1	0.07	Orange,,Lime ,Guava and Other	100	3	Surface	Rainfed/ Well	0	0.07	Private Land	75.88427	12.37010
Thalthareshetty	KAMALA	2412	Manually	118/*/60P4	0.3	0.21	Orange,,Lime ,Guava and Other	100	8	Surface	Rainfed/ Well	0	0.21	Private Land	75.88428	12.37011
Thalthareshetty	M. B. Savita	2413	Manually	118/*/60P5	0.40	0.28	Orange,,Lime ,Guava and Other	100	11	Surface	Rainfed/ Well	0	0.28	Private Land	75.88429	12.37012
Thalthareshetty	B. M. Duddiah	2414	Manually	118/*/61	0.20	0.14	Orange,,Lime ,Guava and Other	100	6	Surface	Rainfed/ Well	0	0.14	Private Land	75.88430	12.37013
Thalthareshetty	Mrs. M R Gangamma	2415	Manually	118/*/61P1	0.59	0.41	Orange,,Lime ,Guava and Other	100	16	Surface	Rainfed/ Well	0	0.41	Private Land	75.88431	12.37014
Thalthareshetty	B / S / Mallikarjuna	2416	Manually	118/*/62P2	0.59	0.41	Orange,,Lime ,Guava and Other	100	16	Surface	Rainfed/ Well	0	0.41	Private Land	75.88432	12.37015
Thalthareshetty	B / M / Mahesh	2417	Manually	118/*/62P3	0.40	0.28	Orange,,Lime ,Guava and Other	100	11	Surface	Rainfed/ Well	0	0.28	Private Land	75.88433	12.37016
Thalthareshetty	Muthappa	2418	Manually	118/*/62P4	0.40	0.28	Orange,,Lime ,Guava and Other	100	11	Surface	Rainfed/ Well	0	0.28	Private Land	75.88434	12.37017
Thalthareshetty	B / S / Mallikarjuna	2419	Manually	118/*/64	0.20	0.14	Orange,,Lime ,Guava and Other	100	6	Surface	Rainfed/ Well	0	0.14	Private Land	75.88435	12.37018
Thalthareshetty	B / N / Shantappa	2420	Manually	118/*/65.	0.20	0.14	Orange,,Lime ,Guava and Other	100	6	Surface	Rainfed/ Well	0	0.14	Private Land	75.88436	12.37019
Thalthareshetty	Naveen Basavakumar.	2421	Manually	118/*/66	0.20	0.14	Orange,,Lime ,Guava and Other	100	6	Surface	Rainfed/ Well	0	0.14	Private Land	75.88437	12.37020
Thalthareshetty	Naveen Basavakumar.	2422	Manually	118/*/68	0.20	0.14	Orange,,Lime ,Guava and Other	100	6	Surface	Rainfed/ Well	0	0.14	Private Land	75.88438	12.37021
Thalthareshetty	G.L. Yadugiri.	2423	Manually	118/*/7	2.94	2.05	Orange,,Lime ,Guava and Other	100	82	Surface	Rainfed/ Well	0	2.05	Private Land	75.88439	12.37022
Thalthareshetty	Kamana P / Basappa	2424	Manually	118/*/71	2.94	2.05	Orange,,Lime ,Guava and Other	100	82	Surface	Rainfed/ Well	0	2.05	Private Land	75.88440	12.37023
Thalthareshetty	BD PUNEET	2425	Manually	118/*/72	0.89	0.62	Orange,,Lime ,Guava and Other	100	25	Surface	Rainfed/ Well	0	0.62	Private Land	75.88441	12.37024
Thalthareshetty	Rajasekharappa	2426	Manually	118/*/8	0.69	0.48	Orange,,Lime ,Guava and Other	100	19	Surface	Rainfed/ Well	0	0.48	Private Land	75.88442	12.37025
Thalthareshetty	Baggana P. Ponnappa	2427	Manually	18/**/137	1.1	0.77	Orange,,Lime ,Guava and Other	100	31	Surface	Rainfed/ Well	0	0.77	Private Land	75.88443	12.37026
Thalthareshetty	B D Joyappa	2428	Manually	18/**/207	1.3	0.91	Orange,,Lime ,Guava and Other	100	36	Surface	Rainfed/ Well	0	0.91	Private Land	75.88444	12.37027
Thalthareshetty	Baggana P. Ponnappa	2429	Manually	18/**/208	1.5	1.05	Orange,,Lime ,Guava and Other	100	42	Surface	Rainfed/ Well	0	1.05	Private Land	75.88445	12.37028
Thalthareshetty	Baggana P. Ponnappa	2430	Manually	18/*/10	0.6	0.42	Orange,,Lime ,Guava and Other	100	17	Surface	Rainfed/ Well	0	0.42	Private Land	75.88446	12.37029
Thalthareshetty	H. E. Narayana	2431	Manually	18/*/100	0.7	0.49	Orange,,Lime ,Guava and Other	100	20	Surface	Rainfed/ Well	0	0.49	Private Land	75.88447	12.37030
Thalthareshetty	BASAVA	2432	Manually	18/*/101	0.1	0.07	Orange,,Lime ,Guava and Other	100	3	Surface	Rainfed/ Well	0	0.07	Private Land	75.88448	12.37031
Thalthareshetty	H S BELLİYAPPA	2433	Manually	18/*/102	0.7	0.49	Orange,,Lime ,Guava and Other	100	20	Surface	Rainfed/ Well	0	0.49	Private Land	75.88449	12.37032
Thalthareshetty	B / N Mallikarjuna	2434	Manually	18/*/103	0.4	0.28	Orange,,Lime ,Guava and Other	100	11	Surface	Rainfed/ Well	0	0.28	Private Land	75.88450	12.37033

Village Name	Farmer Name:	Farmer Code	Rate Type (Manually/ Machinery)	Survey No:	Total Area (Ha.)	Proposed Area (Ha.)	Activity/Model/Plant/Crop Name :	Number of Plants Per Ha	No. of plants	Method of Irrigation (Drip/Ring/Surface)	Source of Irrigation (Canal/Rainfed/ Well)	Area as per Type Of Land (Ha.)		Ownership of Land (Community Land/ Private Land/Other Land)	Latitude (Deg-Min-Sec)	Longitude (Deg-Min-Sec)
												Waste Land	Cultivable			
Thalthareshetty	B. G. Nagaveeni	2435	Manually	18*/104	0.87	0.61	Orange,,Lime ,Guava and Other	100	24	Surface	Rainfed/ Well	0	0.61	Private Land	75.88451	12.37034
Thalthareshetty	B. G. Nagaveeni	2436	Manually	18*/105	0.3	0.21	Orange,,Lime ,Guava and Other	100	8	Surface	Rainfed/ Well	0	0.21	Private Land	75.88452	12.37035
Thalthareshetty	DODDAIAH	2437	Manually	18*/106	0.98	0.69	Orange,,Lime ,Guava and Other	100	27	Surface	Rainfed/ Well	0	0.69	Private Land	75.88453	12.37036
Thalthareshetty	Girish B.M. .	2438	Manually	18*/107	0.7	0.49	Orange,,Lime ,Guava and Other	100	20	Surface	Rainfed/ Well	0	0.49	Private Land	75.88454	12.37037
Thalthareshetty	MUTTANNA	2439	Manually	18*/108	1.8	1.26	Orange,,Lime ,Guava and Other	100	50	Surface	Rainfed/ Well	0	1.26	Private Land	75.88455	12.37038
Thalthareshetty	NINGA	2440	Manually	18*/109	0.9	0.63	Orange,,Lime ,Guava and Other	100	25	Surface	Rainfed/ Well	0	0.63	Private Land	75.88456	12.37039
Thalthareshetty	BS Prashant Kumar	2441	Manually	18*/11	0.9	0.63	Orange,,Lime ,Guava and Other	100	25	Surface	Rainfed/ Well	0	0.63	Private Land	75.88457	12.37040
Thalthareshetty	Muthappa	2442	Manually	18*/110	0.87	0.61	Orange,,Lime ,Guava and Other	100	24	Surface	Rainfed/ Well	0	0.61	Private Land	75.88458	12.37041
Thalthareshetty	KALAPPA	2443	Manually	18*/110A	0.87	0.61	Orange,,Lime ,Guava and Other	100	24	Surface	Rainfed/ Well	0	0.61	Private Land	75.88459	12.37042
Thalthareshetty	D K Kaveri	2444	Manually	18*/111P1	0.5	0.35	Orange,,Lime ,Guava and Other	100	14	Surface	Rainfed/ Well	0	0.35	Private Land	75.88460	12.37043
Thalthareshetty	U / M Seethamma	2445	Manually	18*/111P2	0.1	0.07	Orange,,Lime ,Guava and Other	100	3	Surface	Rainfed/ Well	0	0.07	Private Land	75.88461	12.37044
Thalthareshetty	C. Mahesh	2446	Manually	18*/112	0.8	0.56	Orange,,Lime ,Guava and Other	100	22	Surface	Rainfed/ Well	0	0.56	Private Land	75.88462	12.37045
Thalthareshetty	Mrs. K / A Thangamma	2447	Manually	18*/113	0.2	0.14	Orange,,Lime ,Guava and Other	100	6	Surface	Rainfed/ Well	0	0.14	Private Land	75.88463	12.37046
Thalthareshetty	K P Ganapathi	2448	Manually	18*/115	0.3	0.21	Orange,,Lime ,Guava and Other	100	8	Surface	Rainfed/ Well	0	0.21	Private Land	75.88464	12.37047
Thalthareshetty	B K NAVEEN	2449	Manually	18*/117	0.89	0.62	Orange,,Lime ,Guava and Other	100	25	Surface	Rainfed/ Well	0	0.62	Private Land	75.88465	12.37048
Thalthareshetty	B K NAVEEN	2450	Manually	18*/118	0.2	0.14	Orange,,Lime ,Guava and Other	100	6	Surface	Rainfed/ Well	0	0.14	Private Land	75.88466	12.37049
Thalthareshetty	Mrs. B K Belligamma	2451	Manually	18*/118P1	0.98	0.69	Orange,,Lime ,Guava and Other	100	27	Surface	Rainfed/ Well	0	0.69	Private Land	75.88467	12.37050
Thalthareshetty	UD Mogappa	2452	Manually	18*/119	0.5	0.35	Orange,,Lime ,Guava and Other	100	14	Surface	Rainfed/ Well	0	0.35	Private Land	75.88468	12.37051
Thalthareshetty	Billavara Krishnappa	2453	Manually	18*/119A1	0.4	0.28	Orange,,Lime ,Guava and Other	100	11	Surface	Rainfed/ Well	0	0.28	Private Land	75.88469	12.37052
Thalthareshetty	B / Praveen	2454	Manually	18*/119A-2	0.3	0.21	Orange,,Lime ,Guava and Other	100	8	Surface	Rainfed/ Well	0	0.21	Private Land	75.88470	12.37053
Thalthareshetty	Bommappa	2455	Manually	18*/11A	0.98	0.69	Orange,,Lime ,Guava and Other	100	27	Surface	Rainfed/ Well	0	0.69	Private Land	75.88471	12.37054
Thalthareshetty	D K Kaveri	2456	Manually	18*/12	0.4	0.28	Orange,,Lime ,Guava and Other	100	11	Surface	Rainfed/ Well	0	0.28	Private Land	75.88472	12.37055
Thalthareshetty	MK Bhaskara Achar	2457	Manually	18*/120	0.2	0.14	Orange,,Lime ,Guava and Other	100	6	Surface	Rainfed/ Well	0	0.14	Private Land	75.88473	12.37056
Thalthareshetty	US Bhubaneswar.	2458	Manually	18*/121	0.4	0.28	Orange,,Lime ,Guava and Other	100	11	Surface	Rainfed/ Well	0	0.28	Private Land	75.88474	12.37057
Thalthareshetty	H P THIMMAIAH	2459	Manually	18*/122	0.5	0.35	Orange,,Lime ,Guava and Other	100	14	Surface	Rainfed/ Well	0	0.35	Private Land	75.88475	12.37058
Thalthareshetty	B K NAVEEN	2460	Manually	18*/123	0.32	0.22	Orange,,Lime ,Guava and Other	100	9	Surface	Rainfed/ Well	0	0.22	Private Land	75.88476	12.37059
Thalthareshetty	Kamana P / Rudrappa	2461	Manually	18*/123P2	0.54	0.38	Orange,,Lime ,Guava and Other	100	15	Surface	Rainfed/ Well	0	0.38	Private Land	75.88477	12.37060
Thalthareshetty	P / sinya of Kura	2462	Manually	18*/124	0.21	0.15	Orange,,Lime ,Guava and Other	100	6	Surface	Rainfed/ Well	0	0.15	Private Land	75.88478	12.37061
Thalthareshetty	HG Basaviya	2463	Manually	18*/124A	0.12	0.08	Orange,,Lime ,Guava and Other	100	3	Surface	Rainfed/ Well	0	0.08	Private Land	75.88479	12.37062
Thalthareshetty	Thangamma	2464	Manually	18*/125P1	0.23	0.16	Orange,,Lime ,Guava and Other	100	6	Surface	Rainfed/ Well	0	0.16	Private Land	75.88480	12.37063
Thalthareshetty	Kumarappa	2465	Manually	18*/125P2	0.3	0.21	Orange,,Lime ,Guava and Other	100	8	Surface	Rainfed/ Well	0	0.21	Private Land	75.88481	12.37064
Thalthareshetty	PUTTAMMA	2466	Manually	18*/125P3	1	0.70	Orange,,Lime ,Guava and Other	100	28	Surface	Rainfed/ Well	0	0.70	Private Land	75.88482	12.37065
Thalthareshetty	Machayya	2467	Manually	18*/126P1	0.7	0.49	Orange,,Lime ,Guava and Other	100	20	Surface	Rainfed/ Well	0	0.49	Private Land	75.88483	12.37066
Thalthareshetty	B.S.Ganapathy	2468	Manually	18*/126P2	0.97	0.68	Orange,,Lime ,Guava and Other	100	27	Surface	Rainfed/ Well	0	0.68	Private Land	75.88484	12.37067
Thalthareshetty	Ashwin D.S. .	2469	Manually	18*/127	1.3	0.91	Orange,,Lime ,Guava and Other	100	36	Surface	Rainfed/ Well	0	0.91	Private Land	75.88485	12.37068
Thalthareshetty	BD Changappa	2470	Manually	18*/127P1	1.8	1.26	Orange,,Lime ,Guava and Other	100	50	Surface	Rainfed/ Well	0	1.26	Private Land	75.88486	12.37069
Thalthareshetty	B / D Joyappa	2471	Manually	18*/128	1.2	0.84	Orange,,Lime ,Guava and Other	100	34	Surface	Rainfed/ Well	0	0.84	Private Land	75.88487	12.37070
Thalthareshetty	NOKAVALU HOOVAIH	2472	Manually	18*/13	0.2	0.14	Orange,,Lime ,Guava and Other	100	6	Surface	Rainfed/ Well	0	0.14	Private Land	75.88488	12.37071
Thalthareshetty	Amit Kumar Soni.	2473	Manually	18*/131	0.1	0.07	Orange,,Lime ,Guava and Other	100	3	Surface	Rainfed/ Well	0	0.07	Private Land	75.88489	12.37072
Thalthareshetty	Chinnappa	2474	Manually	18*/132P2	0.2	0.14	Orange,,Lime ,Guava and Other	100	6	Surface	Rainfed/ Well	0	0.14	Private Land	75.88490	12.37073
Thalthareshetty	Harijan Muthappa	2475	Manually	18*/133	0.7	0.49	Orange,,Lime ,Guava and Other	100	20	Surface	Rainfed/ Well	0	0.49	Private Land	75.88491	12.37074
Thalthareshetty	Amit Kumar Soni.	2476	Manually	18*/136	0.12	0.08	Orange,,Lime ,Guava and Other	100	3	Surface	Rainfed/ Well	0	0.08	Private Land	75.88492	12.37075
Thalthareshetty	BAGGANA P	2477	Manually	18*/137P1	0.14	0.10	Orange,,Lime ,Guava and Other	100	4	Surface	Rainfed/ Well	0	0.10	Private Land	75.88493	12.37076
Thalthareshetty	Baggana P. Ami Kumar	2478	Manually	18*/138	0.2	0.14	Orange,,Lime ,Guava and Other	100	6	Surface	Rainfed/ Well	0	0.14	Private Land	75.88494	12.37077
Thalthareshetty	Baggana PONNAPPA	2479	Manually	18*/139	0.4	0.28	Orange,,Lime ,Guava and Other	100	11	Surface	Rainfed/ Well	0	0.28	Private Land	75.88495	12.37078
Thalthareshetty	DODDAIAH	2480	Manually	18*/14	0.1	0.07	Orange,,Lime ,Guava and Other	100	3	Surface	Rainfed/ Well	0	0.07	Private Land	75.88496	12.37079
Thalthareshetty	Mrs. B K Belligamma	2481	Manually	18*/140A	0.3	0.21	Orange,,Lime ,Guava and Other	100	8	Surface	Rainfed/ Well	0	0.21	Private Land	75.88497	12.37080
Thalthareshetty	President's servicemans	2482	Manually	18*/140P1	0.1	0.07	Orange,,Lime ,Guava and Other	100	3	Surface	Rainfed/ Well	0	0.07	Private Land	75.88498	12.37081
Thalthareshetty	Mrs. B K Whitegamma	2483	Manually	18*/140P2	0.8	0.56	Orange,,Lime ,Guava and Other	100	22	Surface	Rainfed/ Well	0	0.56	Private Land	75.88499	12.37082
Thalthareshetty	Changappa	2484	Manually	18*/142	0.2	0.14	Orange,,Lime ,Guava and Other	100	6	Surface	Rainfed/ Well	0	0.14	Private Land	75.88500	12.37083
Thalthareshetty	Y / r / Nandakumar	2485	Manually	18*/142P1	0.7	0.49	Orange,,Lime ,Guava and Other	100	20	Surface	Rainfed/ Well	0	0.49	Private Land	75.88501	12.37084
Thalthareshetty	Y / r / Nandakumar	2486	Manually	18*/143	2.1	1.47	Orange,,Lime ,Guava and Other	100	59	Surface	Rainfed/ Well	0	1.47	Private Land	75.88502	12.37085
Thalthareshetty	BD Changappa	2487	Manually	18*/144	1.2	0.84	Orange,,Lime ,Guava and Other	100	34	Surface	Rainfed/ Well	0	0.84	Private Land	75.88503	12.37086

Village Name	Farmer Name:	Farmer Code	Rate Type (Manually/ Machinery)	Survey No:	Total Area (Ha.)	Proposed Area (Ha.)	Activity/Model/Plant/Crop Name :	Number of Plants Per Ha	No. of plants	Method of Irrigation (Drip/Ring/Surface)	Source of Irrigation (Canal/Rainfed/ Well)	Area as per Type Of Land (Ha.)		Ownership of Land (Community Land/ Private Land/Other Land)	Latitude (Deg- Min-Sec)	Longitude (Deg-Min-Sec)
												Waste Land	Cultivable			
Thalthareshetty	BD Changappa	2488	Manually	18*/145	0.12	0.08	Orange,,Lime ,Guava and Other	100	3	Surface	Rainfed/ Well	0	0.08	Private Land	75.88504	12.37087
Thalthareshetty	Y / r / Nandakumar	2489	Manually	18*/146	0.1	0.07	Orange,,Lime ,Guava and Other	100	3	Surface	Rainfed/ Well	0	0.07	Private Land	75.88505	12.37088
Thalthareshetty	Y / r / Nandakumar	2490	Manually	18*/147	0.3	0.21	Orange,,Lime ,Guava and Other	100	8	Surface	Rainfed/ Well	0	0.21	Private Land	75.88506	12.37089
Thalthareshetty	Y / r / Nandakumar	2491	Manually	18*/148P1	0.5	0.35	Orange,,Lime ,Guava and Other	100	14	Surface	Rainfed/ Well	0	0.35	Private Land	75.88507	12.37090
Thalthareshetty	Kumarappa	2492	Manually	18*/148P2	1.7	1.19	Orange,,Lime ,Guava and Other	100	48	Surface	Rainfed/ Well	0	1.19	Private Land	75.88508	12.37091
Thalthareshetty	B. J. Bharati	2493	Manually	18*/149	1.5	1.05	Orange,,Lime ,Guava and Other	100	42	Surface	Rainfed/ Well	0	1.05	Private Land	75.88509	12.37092
Thalthareshetty	HARAGADA DODDAMANE	2494	Manually	18*/15	1.7	1.19	Orange,,Lime ,Guava and Other	100	48	Surface	Rainfed/ Well	0	1.19	Private Land	75.88510	12.37093
Thalthareshetty	B K NAVEEN	2495	Manually	18*/150	2.1	1.47	Orange,,Lime ,Guava and Other	100	59	Surface	Rainfed/ Well	0	1.47	Private Land	75.88511	12.37094
Thalthareshetty	RUDRAPPA	2496	Manually	18*/150P1	0.98	0.69	Orange,,Lime ,Guava and Other	100	27	Surface	Rainfed/ Well	0	0.69	Private Land	75.88512	12.37095
Thalthareshetty	Chinnappa	2497	Manually	18*/151	1.6	1.12	Orange,,Lime ,Guava and Other	100	45	Surface	Rainfed/ Well	0	1.12	Private Land	75.88513	12.37096
Thalthareshetty	Bapuji Youth Association	2498	Manually	18*/152	1.43	1.00	Orange,,Lime ,Guava and Other	100	40	Surface	Rainfed/ Well	0	1.00	Private Land	75.88514	12.37097
Thalthareshetty	Bilavara Padmappa	2499	Manually	18*/152P99	1.4	0.98	Orange,,Lime ,Guava and Other	100	39	Surface	Rainfed/ Well	0	0.98	Private Land	75.88515	12.37098
Thalthareshetty	Mrs. K / S Sharada	2500	Manually	18*/154P1	1.65	1.16	Orange,,Lime ,Guava and Other	100	46	Surface	Rainfed/ Well	0	1.16	Private Land	75.88516	12.37099
Thalthareshetty	Belliappa	2501	Manually	18*/154P2	1.2	0.84	Orange,,Lime ,Guava and Other	100	34	Surface	Rainfed/ Well	0	0.84	Private Land	75.88517	12.37100
Thalthareshetty	Amit Kumar Soni.	2502	Manually	18*/155	1.2	0.84	Orange,,Lime ,Guava and Other	100	34	Surface	Rainfed/ Well	0	0.84	Private Land	75.88518	12.37101
Thalthareshetty	Nirmala Rajasekhar	2503	Manually	18*/156	1.3	0.91	Orange,,Lime ,Guava and Other	100	36	Surface	Rainfed/ Well	0	0.91	Private Land	75.88519	12.37102
Thalthareshetty	B K NAVEEN	2504	Manually	18*/156P1	1.3	0.91	Orange,,Lime ,Guava and Other	100	36	Surface	Rainfed/ Well	0	0.91	Private Land	75.88520	12.37103
Thalthareshetty	B K NAVEEN	2505	Manually	18*/157	0.6	0.42	Orange,,Lime ,Guava and Other	100	17	Surface	Rainfed/ Well	0	0.42	Private Land	75.88521	12.37104
Thalthareshetty	HARAGADA DODDAMANE	2506	Manually	18*/16	0.2	0.14	Orange,,Lime ,Guava and Other	100	6	Surface	Rainfed/ Well	0	0.14	Private Land	75.88522	12.37105
Thalthareshetty	B / J / Bharathi	2507	Manually	18*/160	0.1	0.07	Orange,,Lime ,Guava and Other	100	3	Surface	Rainfed/ Well	0	0.07	Private Land	75.88523	12.37106
Thalthareshetty	K / P / Rudrappa	2508	Manually	18*/161	0.7	0.49	Orange,,Lime ,Guava and Other	100	20	Surface	Rainfed/ Well	0	0.49	Private Land	75.88524	12.37107
Thalthareshetty	D K Lingaraju	2509	Manually	18*/162	0.4	0.28	Orange,,Lime ,Guava and Other	100	11	Surface	Rainfed/ Well	0	0.28	Private Land	75.88525	12.37108
Thalthareshetty	BM Govardhan Murthy	2510	Manually	18*/164	1.5	1.05	Orange,,Lime ,Guava and Other	100	42	Surface	Rainfed/ Well	0	1.05	Private Land	75.88526	12.37109
Thalthareshetty	Kamana Rudrappa	2511	Manually	18*/165P1	0.1	0.07	Orange,,Lime ,Guava and Other	100	3	Surface	Rainfed/ Well	0	0.07	Private Land	75.88527	12.37110
Thalthareshetty	GL Reddy	2512	Manually	18*/165P2	1	0.70	Orange,,Lime ,Guava and Other	100	28	Surface	Rainfed/ Well	0	0.70	Private Land	75.88528	12.37111
Thalthareshetty	UD Somaiah	2513	Manually	18*/167	0.5	0.35	Orange,,Lime ,Guava and Other	100	14	Surface	Rainfed/ Well	0	0.35	Private Land	75.88529	12.37112
Thalthareshetty	Udalli K / Ilayayya	2514	Manually	18*/168	0.4	0.28	Orange,,Lime ,Guava and Other	100	11	Surface	Rainfed/ Well	0	0.28	Private Land	75.88530	12.37113
Thalthareshetty	UD Mogappa	2515	Manually	18*/169	2	1.40	Orange,,Lime ,Guava and Other	100	56	Surface	Rainfed/ Well	0	1.40	Private Land	75.88531	12.37114
Thalthareshetty	Uttayya	2516	Manually	18*/17	0.4	0.28	Orange,,Lime ,Guava and Other	100	11	Surface	Rainfed/ Well	0	0.28	Private Land	75.88532	12.37115
Thalthareshetty	Thimmaiah B K	2517	Manually	18*/170P1	0.5	0.35	Orange,,Lime ,Guava and Other	100	14	Surface	Rainfed/ Well	0	0.35	Private Land	75.88533	12.37116
Thalthareshetty	Mrs. KS Ningamma	2518	Manually	18*/170P2	0.3	0.21	Orange,,Lime ,Guava and Other	100	8	Surface	Rainfed/ Well	0	0.21	Private Land	75.88534	12.37117
Thalthareshetty	Baggada P. Anil Kumar	2519	Manually	18*/171	0.5	0.35	Orange,,Lime ,Guava and Other	100	14	Surface	Rainfed/ Well	0	0.35	Private Land	75.88535	12.37118
Thalthareshetty	Baggada P. Anil Kumar	2520	Manually	18*/172	0.3	0.21	Orange,,Lime ,Guava and Other	100	8	Surface	Rainfed/ Well	0	0.21	Private Land	75.88536	12.37119
Thalthareshetty	Baggada P. Anil Kumar	2521	Manually	18*/173P1	0.1	0.07	Orange,,Lime ,Guava and Other	100	3	Surface	Rainfed/ Well	0	0.07	Private Land	75.88537	12.37120
Thalthareshetty	B M VASANTHA	2522	Manually	18*/173P2	0.1	0.07	Orange,,Lime ,Guava and Other	100	3	Surface	Rainfed/ Well	0	0.07	Private Land	75.88538	12.37121
Thalthareshetty	B M VASANTHA	2523	Manually	18*/174p2	0.1	0.07	Orange,,Lime ,Guava and Other	100	3	Surface	Rainfed/ Well	0	0.07	Private Land	75.88539	12.37122
Thalthareshetty	B / D Changappa	2524	Manually	18*/175P1	0.3	0.21	Orange,,Lime ,Guava and Other	100	8	Surface	Rainfed/ Well	0	0.21	Private Land	75.88540	12.37123
Thalthareshetty	Baggadda Krishnappa	2525	Manually	18*/175P2	0.40	0.28	Orange,,Lime ,Guava and Other	100	11	Surface	Rainfed/ Well	0	0.28	Private Land	75.88541	12.37124
Thalthareshetty	Bassappa	2526	Manually	18*/18	0.20	0.14	Orange,,Lime ,Guava and Other	100	6	Surface	Rainfed/ Well	0	0.14	Private Land	75.88542	12.37125
Thalthareshetty	U / D / Somaiah	2527	Manually	18*/180	0.59	0.41	Orange,,Lime ,Guava and Other	100	16	Surface	Rainfed/ Well	0	0.41	Private Land	75.88543	12.37126
Thalthareshetty	Kamana Rudrappa	2528	Manually	18*/181P1	0.59	0.41	Orange,,Lime ,Guava and Other	100	16	Surface	Rainfed/ Well	0	0.41	Private Land	75.88544	12.37127
Thalthareshetty	Chengappa	2529	Manually	18*/181P2	0.40	0.28	Orange,,Lime ,Guava and Other	100	11	Surface	Rainfed/ Well	0	0.28	Private Land	75.88545	12.37128
Thalthareshetty	Kamana P / Rudrappa	2530	Manually	18*/182P2	0.40	0.28	Orange,,Lime ,Guava and Other	100	11	Surface	Rainfed/ Well	0	0.28	Private Land	75.88546	12.37129
Thalthareshetty	B D Joyappa	2531	Manually	18*/183P1	0.20	0.14	Orange,,Lime ,Guava and Other	100	6	Surface	Rainfed/ Well	0	0.14	Private Land	75.88547	12.37130
Thalthareshetty	U / D / Mogappa	2532	Manually	18*/187	0.20	0.14	Orange,,Lime ,Guava and Other	100	6	Surface	Rainfed/ Well	0	0.14	Private Land	75.88548	12.37131
Thalthareshetty	B / K / Ramani	2533	Manually	18*/188	0.20	0.14	Orange,,Lime ,Guava and Other	100	6	Surface	Rainfed/ Well	0	0.14	Private Land	75.88549	12.37132
Thalthareshetty	U / D / Somaiah	2534	Manually	18*/189	0.20	0.14	Orange,,Lime ,Guava and Other	100	6	Surface	Rainfed/ Well	0	0.14	Private Land	75.88550	12.37133
Thalthareshetty	Mrs. Huvamma	2535	Manually	18*/19	2.94	2.05	Orange,,Lime ,Guava and Other	100	82	Surface	Rainfed/ Well	0	2.05	Private Land	75.88551	12.37134
Thalthareshetty	K / P / Ganapathi	2536	Manually	18*/190	2.94	2.05	Orange,,Lime ,Guava and Other	100	82	Surface	Rainfed/ Well	0	2.05	Private Land	75.88552	12.37135
Thalthareshetty	BD Changappa	2537	Manually	18*/191	0.89	0.62	Orange,,Lime ,Guava and Other	100	25	Surface	Rainfed/ Well	0	0.62	Private Land	75.88553	12.37136
Thalthareshetty	B. D. Changappa	2538	Manually	18*/198	0.69	0.48	Orange,,Lime ,Guava and Other	100	19	Surface	Rainfed/ Well	0	0.48	Private Land	75.88554	12.37137
Thalthareshetty	B K NAVEEN	2539	Manually	18*/199	1.1	0.77	Orange,,Lime ,Guava and Other	100	31	Surface	Rainfed/ Well	0	0.77	Private Land	75.88555	12.37138
Thalthareshetty	B / P / Padmavati	2540	Manually	18*/1A1	1.3	0.91	Orange,,Lime ,Guava and Other	100	36	Surface	Rainfed/ Well	0	0.91	Private Land	75.88556	12.37139

Village Name	Farmer Name:	Farmer Code	Rate Type (Manually/ Machinery)	Survey No:	Total Area (Ha.)	Proposed Area (Ha.)	Activity/Model/Plant/Crop Name :	Number of Plants Per Ha	No. of plants	Method of Irrigation (Drip/Ring/Surface)	Source of Irrigation (Canal/Rainfed/ Well)	Area as per Type Of Land (Ha.)		Ownership of Land (Community Land/ Private Land/Other Land)	Latitude (Deg- Min-Sec)	Longitude (Deg-Min-Sec)
												Waste Land	Cultivable			
Thalthareshetty	B. P. Padmavathi	2541	Manually	18*/1B	1.5	1.05	Orange,,Lime ,Guava and Other	100	42	Surface	Rainfed/ Well	0	1.05	Private Land	75.88557	12.37140
Thalthareshetty	B K Padmappa	2542	Manually	18*/1D	0.6	0.42	Orange,,Lime ,Guava and Other	100	17	Surface	Rainfed/ Well	0	0.42	Private Land	75.88558	12.37141
Thalthareshetty	H / N / Kushalappa	2543	Manually	18*/2	0.7	0.49	Orange,,Lime ,Guava and Other	100	20	Surface	Rainfed/ Well	0	0.49	Private Land	75.88559	12.37142
Thalthareshetty	The B.C. Geeta	2544	Manually	18*/200	0.1	0.07	Orange,,Lime ,Guava and Other	100	3	Surface	Rainfed/ Well	0	0.07	Private Land	75.88560	12.37143
Thalthareshetty	Mrs. K. E. Bojamma	2545	Manually	18*/201	0.7	0.49	Orange,,Lime ,Guava and Other	100	20	Surface	Rainfed/ Well	0	0.49	Private Land	75.88561	12.37144
Thalthareshetty	B D Joyappa	2546	Manually	18*/205	0.4	0.28	Orange,,Lime ,Guava and Other	100	11	Surface	Rainfed/ Well	0	0.28	Private Land	75.88562	12.37145
Thalthareshetty	B D Joyappa	2547	Manually	18*/206	0.87	0.61	Orange,,Lime ,Guava and Other	100	24	Surface	Rainfed/ Well	0	0.61	Private Land	75.88563	12.37146
Thalthareshetty	B K NAVEEN	2548	Manually	18*/209	0.3	0.21	Orange,,Lime ,Guava and Other	100	8	Surface	Rainfed/ Well	0	0.21	Private Land	75.88564	12.37147
Thalthareshetty	Taltare Shettali villagers	2549	Manually	18*/20P1	0.98	0.69	Orange,,Lime ,Guava and Other	100	27	Surface	Rainfed/ Well	0	0.69	Private Land	75.88565	12.37148
Thalthareshetty	Barakutti Kalappa	2550	Manually	18*/21	0.7	0.49	Orange,,Lime ,Guava and Other	100	20	Surface	Rainfed/ Well	0	0.49	Private Land	75.88566	12.37149
Thalthareshetty	B K NAVEEN	2551	Manually	18*/210	1.8	1.26	Orange,,Lime ,Guava and Other	100	50	Surface	Rainfed/ Well	0	1.26	Private Land	75.88567	12.37150
Thalthareshetty	Baggada P. Anil Kumar	2552	Manually	18*/211	0.9	0.63	Orange,,Lime ,Guava and Other	100	25	Surface	Rainfed/ Well	0	0.63	Private Land	75.88568	12.37151
Thalthareshetty	BAGGANA P DONNADDA	2553	Manually	18*/212	0.9	0.63	Orange,,Lime ,Guava and Other	100	25	Surface	Rainfed/ Well	0	0.63	Private Land	75.88569	12.37152
Thalthareshetty	B.P. Belliappa	2554	Manually	18*/215	0.87	0.61	Orange,,Lime ,Guava and Other	100	24	Surface	Rainfed/ Well	0	0.61	Private Land	75.88570	12.37153
Thalthareshetty	B.P. Belliappa	2555	Manually	18*/216	0.87	0.61	Orange,,Lime ,Guava and Other	100	24	Surface	Rainfed/ Well	0	0.61	Private Land	75.88571	12.37154
Thalthareshetty	B.P. Belliappa	2556	Manually	18*/217	0.5	0.35	Orange,,Lime ,Guava and Other	100	14	Surface	Rainfed/ Well	0	0.35	Private Land	75.88572	12.37155
Thalthareshetty	The B.C. Geeta	2557	Manually	18*/217A	0.1	0.07	Orange,,Lime ,Guava and Other	100	3	Surface	Rainfed/ Well	0	0.07	Private Land	75.88573	12.37156
Thalthareshetty	B K NAVEEN	2558	Manually	18*/218	0.8	0.56	Orange,,Lime ,Guava and Other	100	22	Surface	Rainfed/ Well	0	0.56	Private Land	75.88574	12.37157
Thalthareshetty	NOKAVALU HOOVAIH	2559	Manually	18*/22	0.2	0.14	Orange,,Lime ,Guava and Other	100	6	Surface	Rainfed/ Well	0	0.14	Private Land	75.88575	12.37158
Thalthareshetty	US Bhubaneswar.	2560	Manually	18*/224	0.3	0.21	Orange,,Lime ,Guava and Other	100	8	Surface	Rainfed/ Well	0	0.21	Private Land	75.88576	12.37159
Thalthareshetty	US Bhubaneswar.	2561	Manually	18*/226	0.89	0.62	Orange,,Lime ,Guava and Other	100	25	Surface	Rainfed/ Well	0	0.62	Private Land	75.88577	12.37160
Thalthareshetty	HG Basaviya	2562	Manually	18*/227	0.2	0.14	Orange,,Lime ,Guava and Other	100	6	Surface	Rainfed/ Well	0	0.14	Private Land	75.88578	12.37161
Thalthareshetty	H. P. Thimmaiah	2563	Manually	18*/228	0.98	0.69	Orange,,Lime ,Guava and Other	100	27	Surface	Rainfed/ Well	0	0.69	Private Land	75.88579	12.37162
Thalthareshetty	Chittera Muthanna	2564	Manually	18*/23	0.5	0.35	Orange,,Lime ,Guava and Other	100	14	Surface	Rainfed/ Well	0	0.35	Private Land	75.88580	12.37163
Thalthareshetty	BAGGANA P DONNADDA	2565	Manually	18*/230	0.2	0.14	Orange,,Lime ,Guava and Other	100	6	Surface	Rainfed/ Well	0	0.14	Private Land	75.88581	12.37164
Thalthareshetty	BAGGANA P DONNADDA	2566	Manually	18*/231	0.1	0.07	Orange,,Lime ,Guava and Other	100	3	Surface	Rainfed/ Well	0	0.07	Private Land	75.88582	12.37165
Thalthareshetty	BAGGANA P DONNADDA	2567	Manually	18*/232	0.7	0.49	Orange,,Lime ,Guava and Other	100	20	Surface	Rainfed/ Well	0	0.49	Private Land	75.88583	12.37166
Thalthareshetty	BAGGANA P DONNADDA	2568	Manually	18*/233	0.4	0.28	Orange,,Lime ,Guava and Other	100	11	Surface	Rainfed/ Well	0	0.28	Private Land	75.88584	12.37167
Thalthareshetty	Harish B.M. .	2569	Manually	18*/234	1.5	1.05	Orange,,Lime ,Guava and Other	100	42	Surface	Rainfed/ Well	0	1.05	Private Land	75.88585	12.37168
Thalthareshetty	Pramod B.C. .	2570	Manually	18*/235	0.1	0.07	Orange,,Lime ,Guava and Other	100	3	Surface	Rainfed/ Well	0	0.07	Private Land	75.88586	12.37169
Thalthareshetty	B M VASANTHA	2571	Manually	18*/236	1	0.70	Orange,,Lime ,Guava and Other	100	28	Surface	Rainfed/ Well	0	0.70	Private Land	75.88587	12.37170
Thalthareshetty	D / K / Lingaraju	2572	Manually	18*/236P1	0.5	0.35	Orange,,Lime ,Guava and Other	100	14	Surface	Rainfed/ Well	0	0.35	Private Land	75.88588	12.37171
Thalthareshetty	B / A / Kusumavati	2573	Manually	18*/236P2	0.4	0.28	Orange,,Lime ,Guava and Other	100	11	Surface	Rainfed/ Well	0	0.28	Private Land	75.88589	12.37172
Thalthareshetty	KS Ganapathi	2574	Manually	18*/24	2	1.40	Orange,,Lime ,Guava and Other	100	56	Surface	Rainfed/ Well	0	1.40	Private Land	75.88590	12.37173
Thalthareshetty	B M VASANTHA	2575	Manually	18*/25	0.4	0.28	Orange,,Lime ,Guava and Other	100	11	Surface	Rainfed/ Well	0	0.28	Private Land	75.88591	12.37174
Thalthareshetty	Joyappa	2576	Manually	18*/26	0.5	0.35	Orange,,Lime ,Guava and Other	100	14	Surface	Rainfed/ Well	0	0.35	Private Land	75.88592	12.37175
Thalthareshetty	U / k / MUTTAMMA	2577	Manually	18*/26AP1	0.3	0.21	Orange,,Lime ,Guava and Other	100	8	Surface	Rainfed/ Well	0	0.21	Private Land	75.88593	12.37176
Thalthareshetty	U / K / Rajappa	2578	Manually	18*/26AP2	0.5	0.35	Orange,,Lime ,Guava and Other	100	14	Surface	Rainfed/ Well	0	0.35	Private Land	75.88594	12.37177
Thalthareshetty	Mrs. U / K / Seethamma	2579	Manually	18*/26B	0.3	0.21	Orange,,Lime ,Guava and Other	100	8	Surface	Rainfed/ Well	0	0.21	Private Land	75.88595	12.37178
Thalthareshetty	KALAPPA	2580	Manually	18*/26c	0.1	0.07	Orange,,Lime ,Guava and Other	100	3	Surface	Rainfed/ Well	0	0.07	Private Land	75.88596	12.37179
Thalthareshetty	Rudrappa of Ko / Kura	2581	Manually	18*/27	0.1	0.07	Orange,,Lime ,Guava and Other	100	3	Surface	Rainfed/ Well	0	0.07	Private Land	75.88597	12.37180
Thalthareshetty	Subbaiah	2582	Manually	18*/28	0.1	0.07	Orange,,Lime ,Guava and Other	100	3	Surface	Rainfed/ Well	0	0.07	Private Land	75.88598	12.37181
Thalthareshetty	THAMMAIAH	2583	Manually	18*/29	0.3	0.21	Orange,,Lime ,Guava and Other	100	8	Surface	Rainfed/ Well	0	0.21	Private Land	75.88599	12.37182
Thalthareshetty	Mrs. K / S / Sharadha	2584	Manually	18*/3	0.40	0.28	Orange,,Lime ,Guava and Other	100	11	Surface	Rainfed/ Well	0	0.28	Private Land	75.88600	12.37183
Thalthareshetty	U U Sivvyya	2585	Manually	18*/32	0.20	0.14	Orange,,Lime ,Guava and Other	100	6	Surface	Rainfed/ Well	0	0.14	Private Land	75.88601	12.37184
Thalthareshetty	U.P.Komarappa	2586	Manually	18*/33	0.59	0.41	Orange,,Lime ,Guava and Other	100	16	Surface	Rainfed/ Well	0	0.41	Private Land	75.88602	12.37185
Thalthareshetty	B M PALAKSHA	2587	Manually	18*/34	0.59	0.41	Orange,,Lime ,Guava and Other	100	16	Surface	Rainfed/ Well	0	0.41	Private Land	75.88603	12.37186
Thalthareshetty	HOOVAIAH	2588	Manually	18*/35	0.40	0.28	Orange,,Lime ,Guava and Other	100	11	Surface	Rainfed/ Well	0	0.28	Private Land	75.88604	12.37187
Thalthareshetty	B G Somaiah	2589	Manually	18*/36	0.40	0.28	Orange,,Lime ,Guava and Other	100	11	Surface	Rainfed/ Well	0	0.28	Private Land	75.88605	12.37188
Thalthareshetty	Hedgegaud's Nanjappa	2590	Manually	18*/38	0.20	0.14	Orange,,Lime ,Guava and Other	100	6	Surface	Rainfed/ Well	0	0.14	Private Land	75.88606	12.37189
Thalthareshetty	Chittera Muthanna	2591	Manually	18*/4	0.20	0.14	Orange,,Lime ,Guava and Other	100	6	Surface	Rainfed/ Well	0	0.14	Private Land	75.88607	12.37190
Thalthareshetty	K D Ramappa	2592	Manually	18*/40	0.20	0.14	Orange,,Lime ,Guava and Other	100	6	Surface	Rainfed/ Well	0	0.14	Private Land	75.88608	12.37191
Thalthareshetty	MAHADEVAMMA	2593	Manually	18*/43	0.20	0.14	Orange,,Lime ,Guava and Other	100	6	Surface	Rainfed/ Well	0	0.14	Private Land	75.88609	12.37192

Village Name	Farmer Name:	Farmer Code	Rate Type (Manually/ Machinery)	Survey No:	Total Area (Ha.)	Proposed Area (Ha.)	Activity/Model/Plant/Crop Name :	Number of Plants Per Ha	No. of plants	Method of Irrigation (Drip/Ring/Surface)	Source of Irrigation (Canal/Rainfed/ Well)	Area as per Type Of Land (Ha.)		Ownership of Land (Community Land/ Private Land/Other Land)	Latitude (Deg- Min-Sec)	Longitude (Deg-Min-Sec)
												Waste Land	Cultivable			
Thalthareshetty	Mrs. Mahadevamma	2594	Manually	18*/43P1	2.94	2.05	Orange,,Lime ,Guava and Other	100	82	Surface	Rainfed/ Well	0	2.05	Private Land	75.88610	12.37193
Thalthareshetty	Lambappa	2595	Manually	18*/44	2.94	2.05	Orange,,Lime ,Guava and Other	100	82	Surface	Rainfed/ Well	0	2.05	Private Land	75.88611	12.37194
Thalthareshetty	BAGGANA P ANIL KUMAR	2596	Manually	18*/44P1	0.89	0.62	Orange,,Lime ,Guava and Other	100	25	Surface	Rainfed/ Well	0	0.62	Private Land	75.88612	12.37195
Thalthareshetty	U E POOVAIAH	2597	Manually	18*/45	0.69	0.48	Orange,,Lime ,Guava and Other	100	19	Surface	Rainfed/ Well	0	0.48	Private Land	75.88613	12.37196
Thalthareshetty	Girish	2598	Manually	18*/46	1.1	0.77	Orange,,Lime ,Guava and Other	100	31	Surface	Rainfed/ Well	0	0.77	Private Land	75.88614	12.37197
Thalthareshetty	PAAPALIAH	2599	Manually	18*/47	1.3	0.91	Orange,,Lime ,Guava and Other	100	36	Surface	Rainfed/ Well	0	0.91	Private Land	75.88615	12.37198
Thalthareshetty	Hedgegaud's Nanjappa	2600	Manually	18*/48P1	1.5	1.05	Orange,,Lime ,Guava and Other	100	42	Surface	Rainfed/ Well	0	1.05	Private Land	75.88616	12.37199
Thalthareshetty	Gurappa	2601	Manually	18*/48P2	0.6	0.42	Orange,,Lime ,Guava and Other	100	17	Surface	Rainfed/ Well	0	0.42	Private Land	75.88617	12.37200
Thalthareshetty	KS Ganapathi	2602	Manually	18*/49	0.7	0.49	Orange,,Lime ,Guava and Other	100	20	Surface	Rainfed/ Well	0	0.49	Private Land	75.88618	12.37201
Thalthareshetty	Babu Poojary	2603	Manually	18*/5	0.1	0.07	Orange,,Lime ,Guava and Other	100	3	Surface	Rainfed/ Well	0	0.07	Private Land	75.88619	12.37202
Thalthareshetty	PAAPALIAH	2604	Manually	18*/50	0.7	0.49	Orange,,Lime ,Guava and Other	100	20	Surface	Rainfed/ Well	0	0.49	Private Land	75.88620	12.37203
Thalthareshetty	HN Ravindra.	2605	Manually	18*/52	0.4	0.28	Orange,,Lime ,Guava and Other	100	11	Surface	Rainfed/ Well	0	0.28	Private Land	75.88621	12.37204
Thalthareshetty	Bhanumati	2606	Manually	18*/54	0.87	0.61	Orange,,Lime ,Guava and Other	100	24	Surface	Rainfed/ Well	0	0.61	Private Land	75.88622	12.37205
Thalthareshetty	BAGGANA APPALIAH	2607	Manually	18*/55	0.3	0.21	Orange,,Lime ,Guava and Other	100	8	Surface	Rainfed/ Well	0	0.21	Private Land	75.88623	12.37206
Thalthareshetty	Latamani alias Latamani Mosh	2608	Manually	18*/56	0.98	0.69	Orange,,Lime ,Guava and Other	100	27	Surface	Rainfed/ Well	0	0.69	Private Land	75.88624	12.37207
Thalthareshetty	Latamani alias Latamani Mosh	2609	Manually	18*/57	0.7	0.49	Orange,,Lime ,Guava and Other	100	20	Surface	Rainfed/ Well	0	0.49	Private Land	75.88625	12.37208
Thalthareshetty	B / J / Bharathi	2610	Manually	18*/58a	1.8	1.26	Orange,,Lime ,Guava and Other	100	50	Surface	Rainfed/ Well	0	1.26	Private Land	75.88626	12.37209
Thalthareshetty	B.K. Ramanna	2611	Manually	18*/58P7	0.9	0.63	Orange,,Lime ,Guava and Other	100	25	Surface	Rainfed/ Well	0	0.63	Private Land	75.88627	12.37210
Thalthareshetty	Hemavati	2612	Manually	18*/58P7	0.9	0.63	Orange,,Lime ,Guava and Other	100	25	Surface	Rainfed/ Well	0	0.63	Private Land	75.88628	12.37211
Thalthareshetty	B K NAVEEN	2613	Manually	18*/6	0.87	0.61	Orange,,Lime ,Guava and Other	100	24	Surface	Rainfed/ Well	0	0.61	Private Land	75.88629	12.37212
Thalthareshetty	MAHADEVAMMA	2614	Manually	18*/60	0.87	0.61	Orange,,Lime ,Guava and Other	100	24	Surface	Rainfed/ Well	0	0.61	Private Land	75.88630	12.37213
Thalthareshetty	MAHADEVAMMA	2615	Manually	18*/60P2	0.5	0.35	Orange,,Lime ,Guava and Other	100	14	Surface	Rainfed/ Well	0	0.35	Private Land	75.88631	12.37214
Thalthareshetty	P. Anil Kumar of Bagga	2616	Manually	18*/61	0.1	0.07	Orange,,Lime ,Guava and Other	100	3	Surface	Rainfed/ Well	0	0.07	Private Land	75.88632	12.37215
Thalthareshetty	ABIMATADA CHUKKALI AKKAPPA	2617	Manually	18*/61P1	0.8	0.56	Orange,,Lime ,Guava and Other	100	22	Surface	Rainfed/ Well	0	0.56	Private Land	75.88633	12.37216
Thalthareshetty	BAGGANA P ANIL KUMAR	2618	Manually	18*/62	0.2	0.14	Orange,,Lime ,Guava and Other	100	6	Surface	Rainfed/ Well	0	0.14	Private Land	75.88634	12.37217
Thalthareshetty	B. G. Nagaveeni	2619	Manually	18*/65	0.3	0.21	Orange,,Lime ,Guava and Other	100	8	Surface	Rainfed/ Well	0	0.21	Private Land	75.88635	12.37218
Thalthareshetty	CG Harish.	2620	Manually	18*/66	0.89	0.62	Orange,,Lime ,Guava and Other	100	25	Surface	Rainfed/ Well	0	0.62	Private Land	75.88636	12.37219
Thalthareshetty	Latamani alias Latamani Mosh	2621	Manually	18*/67	0.2	0.14	Orange,,Lime ,Guava and Other	100	6	Surface	Rainfed/ Well	0	0.14	Private Land	75.88637	12.37220
Thalthareshetty	U P Saroja	2622	Manually	18*/68	0.98	0.69	Orange,,Lime ,Guava and Other	100	27	Surface	Rainfed/ Well	0	0.69	Private Land	75.88638	12.37221
Thalthareshetty	SUSHILA YANE SUSHILAMMA	2623	Manually	18*/72	0.5	0.35	Orange,,Lime ,Guava and Other	100	14	Surface	Rainfed/ Well	0	0.35	Private Land	75.88639	12.37222
Thalthareshetty	Mrs. K / S Sharada	2624	Manually	18*/75	0.2	0.14	Orange,,Lime ,Guava and Other	100	6	Surface	Rainfed/ Well	0	0.14	Private Land	75.88640	12.37223
Thalthareshetty	HARADA THANDMMA	2625	Manually	18*/76	0.1	0.07	Orange,,Lime ,Guava and Other	100	3	Surface	Rainfed/ Well	0	0.07	Private Land	75.88641	12.37224
Thalthareshetty	BAGGANA P ANIL KUMAR	2626	Manually	18*/77	0.7	0.49	Orange,,Lime ,Guava and Other	100	20	Surface	Rainfed/ Well	0	0.49	Private Land	75.88642	12.37225
Thalthareshetty	B / J / Bharathi	2627	Manually	18*/78a	0.4	0.28	Orange,,Lime ,Guava and Other	100	11	Surface	Rainfed/ Well	0	0.28	Private Land	75.88643	12.37226
Thalthareshetty	Mrs. K P Gauramma	2628	Manually	18*/79	1.5	1.05	Orange,,Lime ,Guava and Other	100	42	Surface	Rainfed/ Well	0	1.05	Private Land	75.88644	12.37227
Thalthareshetty	HN Ravindra	2629	Manually	18*/8	0.1	0.07	Orange,,Lime ,Guava and Other	100	3	Surface	Rainfed/ Well	0	0.07	Private Land	75.88645	12.37228
Thalthareshetty	BD Changappa	2630	Manually	18*/80	1	0.70	Orange,,Lime ,Guava and Other	100	28	Surface	Rainfed/ Well	0	0.70	Private Land	75.88646	12.37229
Thalthareshetty	B G Nagaveni	2631	Manually	18*/81	0.5	0.35	Orange,,Lime ,Guava and Other	100	14	Surface	Rainfed/ Well	0	0.35	Private Land	75.88647	12.37230
Thalthareshetty	Kuldeep Udayakumar	2632	Manually	18*/82a	0.4	0.28	Orange,,Lime ,Guava and Other	100	11	Surface	Rainfed/ Well	0	0.28	Private Land	75.88648	12.37231
Thalthareshetty	B / C / Gita	2633	Manually	18*/82b	2	1.40	Orange,,Lime ,Guava and Other	100	56	Surface	Rainfed/ Well	0	1.40	Private Land	75.88649	12.37232
Thalthareshetty	Appaya	2634	Manually	18*/83	0.4	0.28	Orange,,Lime ,Guava and Other	100	11	Surface	Rainfed/ Well	0	0.28	Private Land	75.88650	12.37233
Thalthareshetty	BAGGANA P ANIL KUMAR	2635	Manually	18*/84	0.5	0.35	Orange,,Lime ,Guava and Other	100	14	Surface	Rainfed/ Well	0	0.35	Private Land	75.88651	12.37234
Thalthareshetty	BAGGANA P ANIL KUMAR	2636	Manually	18*/85	0.3	0.21	Orange,,Lime ,Guava and Other	100	8	Surface	Rainfed/ Well	0	0.21	Private Land	75.88652	12.37235
Thalthareshetty	BAGGANA P BONNAPPA	2637	Manually	18*/87	0.5	0.35	Orange,,Lime ,Guava and Other	100	14	Surface	Rainfed/ Well	0	0.35	Private Land	75.88653	12.37236
Thalthareshetty	BAGGANA P BONNAPPA	2638	Manually	18*/88	0.3	0.21	Orange,,Lime ,Guava and Other	100	8	Surface	Rainfed/ Well	0	0.21	Private Land	75.88654	12.37237
Thalthareshetty	BAGGANA P BONNAPPA	2639	Manually	18*/89	0.1	0.07	Orange,,Lime ,Guava and Other	100	3	Surface	Rainfed/ Well	0	0.07	Private Land	75.88655	12.37238
Thalthareshetty	ABIMATADA CHUKKALI AKKAPPA	2640	Manually	18*/89P1	0.1	0.07	Orange,,Lime ,Guava and Other	100	3	Surface	Rainfed/ Well	0	0.07	Private Land	75.88656	12.37239
Thalthareshetty	MUTTAMMA B C	2641	Manually	18*/9	0.1	0.07	Orange,,Lime ,Guava and Other	100	3	Surface	Rainfed/ Well	0	0.07	Private Land	75.88657	12.37240
Thalthareshetty	U / M / Seethamma	2642	Manually	18*/90	0.3	0.21	Orange,,Lime ,Guava and Other	100	8	Surface	Rainfed/ Well	0	0.21	Private Land	75.88658	12.37241
Thalthareshetty	Mrs. K P Gauramma	2643	Manually	18*/92	0.40	0.28	Orange,,Lime ,Guava and Other	100	11	Surface	Rainfed/ Well	0	0.28	Private Land	75.88659	12.37242
Thalthareshetty	Uttayya	2644	Manually	18*/93	0.20	0.14	Orange,,Lime ,Guava and Other	100	6	Surface	Rainfed/ Well	0	0.14	Private Land	75.88660	12.37243
Thalthareshetty	HN Ravindra.	2645	Manually	18*/95	0.59	0.41	Orange,,Lime ,Guava and Other	100	16	Surface	Rainfed/ Well	0	0.41	Private Land	75.88661	12.37244
Thalthareshetty	KD KALAPPA	2646	Manually	18*/96	0.59	0.41	Orange,,Lime ,Guava and Other	100	16	Surface	Rainfed/ Well	0	0.41	Private Land	75.88662	12.37245

Village Name	Farmer Name:	Farmer Code	Rate Type (Manually/Machinery)	Survey No:	Total Area (Ha.)	Proposed Area (Ha.)	Activity/Model/Plant/Crop Name :	Number of Plants Per Ha	No. of plants	Method of Irrigation (Drip/Ring/Surface)	Source of Irrigation (Canal/Rainfed/Well)	Area as per Type Of Land (Ha.)		Ownership of Land (Community Land/ Private Land/Other Land)	Latitude (Deg-Min-Sec)	Longitude (Deg-Min-Sec)
												Waste Land	Cultivable			
Thalthareshetty	B S Koragappa	2647	Manually	18/*/97	0.40	0.28	Orange,,Lime ,Guava and Other	100	11	Surface	Rainfed/ Well	0	0.28	Private Land	75.88663	12.37246
Thalthareshetty	Mrs. K / S Sharada	2648	Manually	18/*/98	0.40	0.28	Orange,,Lime ,Guava and Other	100	11	Surface	Rainfed/ Well	0	0.28	Private Land	75.88664	12.37247
Thalthareshetty	Puppayah	2649	Manually	18/*/99P1	0.20	0.14	Orange,,Lime ,Guava and Other	100	6	Surface	Rainfed/ Well	0	0.14	Private Land	75.88665	12.37248
Thalthareshetty	N / M / Basavakumara	2650	Manually	18/*/99P2	0.20	0.14	Orange,,Lime ,Guava and Other	100	6	Surface	Rainfed/ Well	0	0.14	Private Land	75.88666	12.37249
Thalthareshetty	BAGGANA P ANIL KUMAR	2651	Manually	180/*/30	0.20	0.14	Orange,,Lime ,Guava and Other	100	6	Surface	Rainfed/ Well	0	0.14	Private Land	75.88667	12.37250
Thalthareshetty	Ningya	2652	Manually	47/*/1	0.20	0.14	Orange,,Lime ,Guava and Other	100	6	Surface	Rainfed/ Well	0	0.14	Private Land	75.88668	12.37251
Thalthareshetty	D K Kaveri	2653	Manually	47/*/11	2.94	2.05	Orange,,Lime ,Guava and Other	100	82	Surface	Rainfed/ Well	0	2.05	Private Land	75.88669	12.37252
Thalthareshetty	Subbegaud's house is Subbegaud	2654	Manually	47/*/12	2.94	2.05	Orange,,Lime ,Guava and Other	100	82	Surface	Rainfed/ Well	0	2.05	Private Land	75.88670	12.37253
Thalthareshetty	Annaiah	2655	Manually	47/*/13	0.89	0.62	Orange,,Lime ,Guava and Other	100	25	Surface	Rainfed/ Well	0	0.62	Private Land	75.88671	12.37254
Thalthareshetty	Rudrappa	2656	Manually	47/*/14	0.69	0.48	Orange,,Lime ,Guava and Other	100	19	Surface	Rainfed/ Well	0	0.48	Private Land	75.88672	12.37255
Thalthareshetty	S R Uttayya	2657	Manually	47/*/15	1.1	0.77	Orange,,Lime ,Guava and Other	100	31	Surface	Rainfed/ Well	0	0.77	Private Land	75.88673	12.37256
Thalthareshetty	Subbegaud's house is Subbegaud	2658	Manually	47/*/16	1.3	0.91	Orange,,Lime ,Guava and Other	100	36	Surface	Rainfed/ Well	0	0.91	Private Land	75.88674	12.37257
Thalthareshetty	Dharmappa	2659	Manually	47/*/17	1.5	1.05	Orange,,Lime ,Guava and Other	100	42	Surface	Rainfed/ Well	0	1.05	Private Land	75.88675	12.37258
Thalthareshetty	Erappa	2660	Manually	47/*/18	0.6	0.42	Orange,,Lime ,Guava and Other	100	17	Surface	Rainfed/ Well	0	0.42	Private Land	75.88676	12.37259
Thalthareshetty	NOKAVALU HOOVAIH	2661	Manually	47/*/19	0.7	0.49	Orange,,Lime ,Guava and Other	100	20	Surface	Rainfed/ Well	0	0.49	Private Land	75.88677	12.37260
Thalthareshetty	H B Jayaram	2662	Manually	47/*/2	0.1	0.07	Orange,,Lime ,Guava and Other	100	3	Surface	Rainfed/ Well	0	0.07	Private Land	75.88678	12.37261
Thalthareshetty	Dudayya	2663	Manually	47/*/20	0.7	0.49	Orange,,Lime ,Guava and Other	100	20	Surface	Rainfed/ Well	0	0.49	Private Land	75.88679	12.37262
Thalthareshetty	Ponnappa	2664	Manually	47/*/21	0.4	0.28	Orange,,Lime ,Guava and Other	100	11	Surface	Rainfed/ Well	0	0.28	Private Land	75.88680	12.37263
Thalthareshetty	HOOVAIAH	2665	Manually	47/*/22	0.87	0.61	Orange,,Lime ,Guava and Other	100	24	Surface	Rainfed/ Well	0	0.61	Private Land	75.88681	12.37264
Thalthareshetty	NOKAVALU HOOVAIH	2666	Manually	47/*/23	0.3	0.21	Orange,,Lime ,Guava and Other	100	8	Surface	Rainfed/ Well	0	0.21	Private Land	75.88682	12.37265
Thalthareshetty	D K Kaveri	2667	Manually	47/*/24	0.98	0.69	Orange,,Lime ,Guava and Other	100	27	Surface	Rainfed/ Well	0	0.69	Private Land	75.88683	12.37266
Thalthareshetty	Ponnappa	2668	Manually	47/*/25	0.7	0.49	Orange,,Lime ,Guava and Other	100	20	Surface	Rainfed/ Well	0	0.49	Private Land	75.88684	12.37267
Thalthareshetty	NINGA	2669	Manually	47/*/3	1.8	1.26	Orange,,Lime ,Guava and Other	100	50	Surface	Rainfed/ Well	0	1.26	Private Land	75.88685	12.37268
Thalthareshetty	Mutt	2670	Manually	47/*/4	0.9	0.63	Orange,,Lime ,Guava and Other	100	25	Surface	Rainfed/ Well	0	0.63	Private Land	75.88686	12.37269
Thalthareshetty	K D Gurappa	2671	Manually	47/*/5	0.9	0.63	Orange,,Lime ,Guava and Other	100	25	Surface	Rainfed/ Well	0	0.63	Private Land	75.88687	12.37270
Thalthareshetty	Rudrappa	2672	Manually	47/*/6	0.87	0.61	Orange,,Lime ,Guava and Other	100	24	Surface	Rainfed/ Well	0	0.61	Private Land	75.88688	12.37271
Thalthareshetty	Ponnappa	2673	Manually	47/*/8	0.87	0.61	Orange,,Lime ,Guava and Other	100	24	Surface	Rainfed/ Well	0	0.61	Private Land	75.88689	12.37272
Thalthareshetty	S B Pradeep	2674	Manually	47/*/9	0.5	0.35	Orange,,Lime ,Guava and Other	100	14	Surface	Rainfed/ Well	0	0.35	Private Land	75.88690	12.37273
Thalthareshetty	Ponnappa	2675	Manually	69/*/1	0.1	0.07	Orange,,Lime ,Guava and Other	100	3	Surface	Rainfed/ Well	0	0.07	Private Land	75.88691	12.37274
Thalthareshetty	S.C.Prakash	2676	Manually	70/*/10	0.8	0.56	Orange,,Lime ,Guava and Other	100	22	Surface	Rainfed/ Well	0	0.56	Private Land	75.88692	12.37275
Thalthareshetty	S. C. Rajappa	2677	Manually	70/*/1A2	0.2	0.14	Orange,,Lime ,Guava and Other	100	6	Surface	Rainfed/ Well	0	0.14	Private Land	75.88693	12.37276
Thalthareshetty	NOKAVALU HOOVAIH	2678	Manually	70/*/2	0.3	0.21	Orange,,Lime ,Guava and Other	100	8	Surface	Rainfed/ Well	0	0.21	Private Land	75.88694	12.37277
Thalthareshetty	S G Changappa	2679	Manually	70/*/3	0.89	0.62	Orange,,Lime ,Guava and Other	100	25	Surface	Rainfed/ Well	0	0.62	Private Land	75.88695	12.37278
Thalthareshetty	Ponnappa	2680	Manually	70/*/4	0.2	0.14	Orange,,Lime ,Guava and Other	100	6	Surface	Rainfed/ Well	0	0.14	Private Land	75.88696	12.37279
Thalthareshetty	Ponnappa	2681	Manually	70/*/5	0.98	0.69	Orange,,Lime ,Guava and Other	100	27	Surface	Rainfed/ Well	0	0.69	Private Land	75.88697	12.37280
Thalthareshetty	NOKAVALU HOOVAIH	2682	Manually	70/*/6	0.5	0.35	Orange,,Lime ,Guava and Other	100	14	Surface	Rainfed/ Well	0	0.35	Private Land	75.88698	12.37281
Thalthareshetty	Mrs. K / S / Sharadha	2683	Manually	70/*/7	0.2	0.14	Orange,,Lime ,Guava and Other	100	6	Surface	Rainfed/ Well	0	0.14	Private Land	75.88699	12.37282
Thalthareshetty	Changappa	2684	Manually	70/*/7A	0.1	0.07	Orange,,Lime ,Guava and Other	100	3	Surface	Rainfed/ Well	0	0.07	Private Land	75.88700	12.37283
Thalthareshetty	Ponnappa	2685	Manually	70/*/8	0.7	0.49	Orange,,Lime ,Guava and Other	100	20	Surface	Rainfed/ Well	0	0.49	Private Land	75.88701	12.37284
Thalthareshetty	D K Kaveri	2686	Manually	72/*/*	0.4	0.28	Orange,,Lime ,Guava and Other	100	11	Surface	Rainfed/ Well	0	0.28	Private Land	75.88702	12.37285
Thalthareshetty	S.C.Prakash	2687	Manually	73/*/5	1.5	1.05	Orange,,Lime ,Guava and Other	100	42	Surface	Rainfed/ Well	0	1.05	Private Land	75.88703	12.37286
Thalthareshetty	Harijan Ninga	2688	Manually	84/*/1	0.1	0.07	Orange,,Lime ,Guava and Other	100	3	Surface	Rainfed/ Well	0	0.07	Private Land	75.88704	12.37287
Thalthareshetty	Puttaswamy	2689	Manually	84/*/10	1	0.70	Orange,,Lime ,Guava and Other	100	28	Surface	Rainfed/ Well	0	0.70	Private Land	75.88705	12.37288
Thalthareshetty	Kamana Rudrappa	2690	Manually	84/*/12	0.5	0.35	Orange,,Lime ,Guava and Other	100	14	Surface	Rainfed/ Well	0	0.35	Private Land	75.88706	12.37289
Thalthareshetty	Mrs. KM Seethamma	2691	Manually	84/*/13	0.4	0.28	Orange,,Lime ,Guava and Other	100	11	Surface	Rainfed/ Well	0	0.28	Private Land	75.88707	12.37290
Thalthareshetty	Puttaswamy	2692	Manually	84/*/14	2	1.40	Orange,,Lime ,Guava and Other	100	56	Surface	Rainfed/ Well	0	1.40	Private Land	75.88708	12.37291
Thalthareshetty	B M VASANTHA	2693	Manually	84/*/15	0.4	0.28	Orange,,Lime ,Guava and Other	100	11	Surface	Rainfed/ Well	0	0.28	Private Land	75.88709	12.37292
Thalthareshetty	Hedegaud's Nanjappa	2694	Manually	84/*/16	0.5	0.35	Orange,,Lime ,Guava and Other	100	14	Surface	Rainfed/ Well	0	0.35	Private Land	75.88710	12.37293
Thalthareshetty	Kamana Pupayya	2695	Manually	84/*/17	0.3	0.21	Orange,,Lime ,Guava and Other	100	8	Surface	Rainfed/ Well	0	0.21	Private Land	75.88711	12.37294
Thalthareshetty	KD KALAPPA	2696	Manually	84/*/18	0.5	0.35	Orange,,Lime ,Guava and Other	100	14	Surface	Rainfed/ Well	0	0.35	Private Land	75.88712	12.37295
Thalthareshetty	Kamana Bairappa	2697	Manually	84/*/19	0.3	0.21	Orange,,Lime ,Guava and Other	100	8	Surface	Rainfed/ Well	0	0.21	Private Land	75.88713	12.37296
Thalthareshetty	Kamana Bairappa	2698	Manually	84/*/2	0.1	0.07	Orange,,Lime ,Guava and Other	100	3	Surface	Rainfed/ Well	0	0.07	Private Land	75.88714	12.37297
Thalthareshetty	KD KALAPPA	2699	Manually	84/*/20	0.1	0.07	Orange,,Lime ,Guava and Other	100	3	Surface	Rainfed/ Well	0	0.07	Private Land	75.88715	12.37298

Village Name	Farmer Name:	Farmer Code	Rate Type (Manually/ Machinery)	Survey No:	Total Area (Ha.)	Proposed Area (Ha.)	Activity/Model/Plant/Crop Name :	Number of Plants Per Ha	No. of plants	Method of Irrigation (Drip/Ring/Surface)	Source of Irrigation (Canal/Rainfed/ Well)	Area as per Type Of Land (Ha.)		Ownership of Land (Community Land/ Private Land/Other Land)	Latitude (Deg-Min-Sec)	Longitude (Deg-Min-Sec)
												Waste Land	Cultivable			
Thalthareshetty	Kamana Pupayya	2700	Manually	84/*/21	0.1	0.07	Orange,,Lime ,Guava and Other	100	3	Surface	Rainfed/ Well	0	0.07	Private Land	75.88716	12.37299
Thalthareshetty	B G Nadappa.	2701	Manually	84/*/22	0.3	0.21	Orange,,Lime ,Guava and Other	100	8	Surface	Rainfed/ Well	0	0.21	Private Land	75.88717	12.37300
Thalthareshetty	K D Ramappa	2702	Manually	84/*/23	0.40	0.28	Orange,,Lime ,Guava and Other	100	11	Surface	Rainfed/ Well	0	0.28	Private Land	75.88718	12.37301
Thalthareshetty	B M Kariyappa	2703	Manually	84/*/24	0.20	0.14	Orange,,Lime ,Guava and Other	100	6	Surface	Rainfed/ Well	0	0.14	Private Land	75.88719	12.37302
Thalthareshetty	Kamana Pupayya	2704	Manually	84/*/25	0.59	0.41	Orange,,Lime ,Guava and Other	100	16	Surface	Rainfed/ Well	0	0.41	Private Land	75.88720	12.37303
Thalthareshetty	KD KALAPPA	2705	Manually	84/*/26	0.59	0.41	Orange,,Lime ,Guava and Other	100	16	Surface	Rainfed/ Well	0	0.41	Private Land	75.88721	12.37304
Thalthareshetty	B / Devaki	2706	Manually	84/*/27P1	0.40	0.28	Orange,,Lime ,Guava and Other	100	11	Surface	Rainfed/ Well	0	0.28	Private Land	75.88722	12.37305
Thalthareshetty	K D Kallapa	2707	Manually	84/*/27P2	0.40	0.28	Orange,,Lime ,Guava and Other	100	11	Surface	Rainfed/ Well	0	0.28	Private Land	75.88723	12.37306
Thalthareshetty	Kamana pushpavali	2708	Manually	84/*/28	0.20	0.14	Orange,,Lime ,Guava and Other	100	6	Surface	Rainfed/ Well	0	0.14	Private Land	75.88724	12.37307
Thalthareshetty	Mrs. KM Seethamma	2709	Manually	84/*/29	0.20	0.14	Orange,,Lime ,Guava and Other	100	6	Surface	Rainfed/ Well	0	0.14	Private Land	75.88725	12.37308
Thalthareshetty	Kamana Bairappa	2710	Manually	84/*/29A	0.20	0.14	Orange,,Lime ,Guava and Other	100	6	Surface	Rainfed/ Well	0	0.14	Private Land	75.88726	12.37309
Thalthareshetty	B M Duddyya	2711	Manually	84/*/3	0.65	0.46	Orange,,Lime ,Guava and Other	100	18	Surface	Rainfed/ Well	0	0.46	Private Land	75.88727	12.37310
Thalthareshetty	B / M / Duddyya	2712	Manually	84/*/4	2.94	2.05	Orange,,Lime ,Guava and Other	100	82	Surface	Rainfed/ Well	0	2.05	Private Land	75.88728	12.37311
Thalthareshetty	Kamana Rudrappa	2713	Manually	84/*/5	2.94	2.05	Orange,,Lime ,Guava and Other	100	82	Surface	Rainfed/ Well	0	2.05	Private Land	75.88729	12.37312
Thalthareshetty	Mallappa of Bagga	2714	Manually	84/*/6	0.89	0.62	Orange,,Lime ,Guava and Other	100	25	Surface	Rainfed/ Well	0	0.62	Private Land	75.88730	12.37313
Thalthareshetty	B.P.Madeppa.	2715	Manually	84/*/7	0.39	0.27	Orange,,Lime ,Guava and Other	100	11	Surface	Rainfed/ Well	0	0.27	Private Land	75.88731	12.37314
Thalthareshetty	Puttaswamy	2716	Manually	84/*/8	1.1	0.77	Orange,,Lime ,Guava and Other	100	31	Surface	Rainfed/ Well	0	0.77	Private Land	75.88732	12.37315
Thalthareshetty	Hedgegaud's Nanjappa	2717	Manually	84/*/9P1	1.3	0.91	Orange,,Lime ,Guava and Other	100	36	Surface	Rainfed/ Well	0	0.91	Private Land	75.88733	12.37316
Thalthareshetty	B / P / Basavaraju	2718	Manually	84/*/9P2	1.5	1.05	Orange,,Lime ,Guava and Other	100	42	Surface	Rainfed/ Well	0	1.05	Private Land	75.88734	12.37317

[Chapter - IV] 4.5 A Details of Vegetative Cover Activities

Plantation Type : Afforestation Activities

Village Name	Farmer Name:	Farmer Code	Rate Type (Manually/Machinery)	Survey No:	Total Area (Ha.)	Proposed Area (Ha.)	Activity/Model/Plant/Crop Name :	Number of Plants Per Ha	No. of plants	Method of Irrigation (Drip/Ring/Surface)	Source of Irrigation (Canal/Rainfed/Well)	Area as per Type Of Land (Ha.)		Ownership of Land (Community Land/Private Land/Other Land)
												Waste Land	Cultivable	
Thondur/7th Hosakote	LASSI JOSE	1	Manually	79/*2, 81/5p1	5.20	2.08	Mahaghani,Sandalwood, Hebbavu and others	100	208	Surface	Rainfed	0	2.08	Private Land
Thondur/7th Hosakote	RAVEENDRA.A.K	2	Manually	90/1B	0.40	0.16	Mahaghani,Sandalwood, Hebbavu and others	100	16	Surface	Rainfed	1	0.16	Private Land
Thondur/7th Hosakote	CHENANDA.E.UTTAIAH	3	Manually	81/17	4.00	1.60	Mahaghani,Sandalwood, Hebbavu and others	100	160	Surface	Rainfed	2	1.60	Private Land
Thondur/7th Hosakote	MHAMMAD.P	4	Manually	66	0.80	0.32	Mahaghani,Sandalwood, Hebbavu and others	100	32	Surface	Rainfed	3	0.32	Private Land
Thondur/7th Hosakote	D.B.CHENGAPPA	5	Manually	1, 61/1, 61/2P2, 2	2.50	1.00	Mahaghani,Sandalwood, Hebbavu and others	100	100	Surface	Rainfed	4	1.00	Private Land
Thondur/7th Hosakote	PRADEEP JOSE	6	Manually	79/2 , 81/5P1	5.20	2.08	Mahaghani,Sandalwood, Hebbavu and others	100	208	Surface	Rainfed	5	2.08	Private Land
Thondur/7th Hosakote	NEHAL	7	Manually	3P, 52/1, 40/1P,	3.20	1.28	Mahaghani,Sandalwood, Hebbavu and others	100	128	Surface	Rainfed	6	1.28	Private Land
Thondur/7th Hosakote	PONNAPPA.M.M	8	Manually	56/2, 57/3, 89/36	2.00	0.80	Mahaghani,Sandalwood, Hebbavu and others	100	80	Surface	Rainfed	7	0.80	Private Land
Thondur/7th Hosakote	MANI.B.B	9	Manually	114/18	0.80	0.32	Mahaghani,Sandalwood, Hebbavu and others	100	32	Surface	Rainfed	8	0.32	Private Land
Thondur/7th Hosakote	SHWETHA	10	Manually	1, 52/2, 36/3P, 40	3.00	1.20	Mahaghani,Sandalwood, Hebbavu and others	100	120	Surface	Rainfed	9	1.20	Private Land
Thondur/7th Hosakote	NVEEN THIMMAIAH	11	Manually	158/2, 157	4.00	1.60	Mahaghani,Sandalwood, Hebbavu and others	100	160	Surface	Rainfed	10	1.60	Private Land
Thondur/7th Hosakote	T.T.RAKESH	12	Manually	86/14	0.20	0.08	Mahaghani,Sandalwood, Hebbavu and others	100	8	Surface	Rainfed	11	0.08	Private Land
Thondur/7th Hosakote	LEELA	13	Manually	122/33	0.10	0.04	Mahaghani,Sandalwood, Hebbavu and others	100	4	Surface	Rainfed	12	0.04	Private Land
Thondur/7th Hosakote	SARALA.T.V	14	Manually	90/39, 105/23B	0.80	0.32	Mahaghani,Sandalwood, Hebbavu and others	100	32	Surface	Rainfed	13	0.32	Private Land
Thondur/7th Hosakote	ABDUL RAHIM	15	Manually	2, 1/3, 5/2, 2, 1/2	1.85	0.74	Mahaghani,Sandalwood, Hebbavu and others	100	74	Surface	Rainfed	14	0.74	Private Land
Thondur/7th Hosakote	NALINI CHNAGAPPA	16	Manually	159/1A, 152/48	4.50	1.80	Mahaghani,Sandalwood, Hebbavu and others	100	180	Surface	Rainfed	15	1.80	Private Land
Thondur/7th Hosakote	K.M.RAMESH	17	Manually	73/1PB	2.00	0.80	Mahaghani,Sandalwood, Hebbavu and others	100	80	Surface	Rainfed	16	0.80	Private Land
Thondur/7th Hosakote	GANESH.H.G	18	Manually	105/3	0.85	0.34	Mahaghani,Sandalwood, Hebbavu and others	100	34	Surface	Rainfed	17	0.34	Private Land
Thondur/7th Hosakote	AVVAMMA	19	Manually	122/31, 122/30	0.40	0.16	Mahaghani,Sandalwood, Hebbavu and others	100	16	Surface	Rainfed	18	0.16	Private Land
Thondur/7th Hosakote	RATHI.P.A	20	Manually	122/12	0.22	0.09	Mahaghani,Sandalwood, Hebbavu and others	100	9	Surface	Rainfed	19	0.09	Private Land
Thondur/7th Hosakote	K.M.LATIPH	21	Manually	81/21	0.75	0.30	Mahaghani,Sandalwood, Hebbavu and others	100	30	Surface	Rainfed	20	0.30	Private Land
Thondur/7th Hosakote	GEETHA.T.K	22	Manually	59/24, 59/23, 57/4	4.50	1.80	Mahaghani,Sandalwood, Hebbavu and others	100	180	Surface	Rainfed	21	1.80	Private Land
Thondur/7th Hosakote	VIJAYA.E.B	23	Manually	66/4	0.65	0.26	Mahaghani,Sandalwood, Hebbavu and others	100	26	Surface	Rainfed	22	0.26	Private Land
Thondur/7th Hosakote	RUKMINI	24	Manually	73/15	0.65	0.26	Mahaghani,Sandalwood, Hebbavu and others	100	26	Surface	Rainfed	23	0.26	Private Land
Thondur/7th Hosakote	SUSHEELA.H.G	25	Manually	73/15	0.65	0.26	Mahaghani,Sandalwood, Hebbavu and others	100	26	Surface	Rainfed	24	0.26	Private Land
Thondur/7th Hosakote	D.M.AKKAMMA	26	Manually	1, 59/12, 59/8, 16	5.20	2.08	Mahaghani,Sandalwood, Hebbavu and others	100	208	Surface	Rainfed	25	2.08	Private Land
Thondur/7th Hosakote	D.B.MADAPPA	27	Manually	59/8, 61/2, 160, 4	4.00	1.60	Mahaghani,Sandalwood, Hebbavu and others	100	160	Surface	Rainfed	26	1.60	Private Land
Thondur/7th Hosakote	H.V.CHANDRASHEKARA	28	Manually	9/48, 31/1	0.85	0.34	Mahaghani,Sandalwood, Hebbavu and others	100	34	Surface	Rainfed	27	0.34	Private Land
Thondur/7th Hosakote	K.E.VIJAYA	29	Manually	114/5P1	0.50	0.20	Mahaghani,Sandalwood, Hebbavu and others	100	20	Surface	Rainfed	28	0.20	Private Land
Thondur/7th Hosakote	RONALD	30	Manually	35/4	0.80	0.32	Mahaghani,Sandalwood, Hebbavu and others	100	32	Surface	Rainfed	29	0.32	Private Land
Thondur/7th Hosakote	JEEN.D'SILVA	31	Manually	32/3, 32/3, 36/6	4.50	1.80	Mahaghani,Sandalwood, Hebbavu and others	100	180	Surface	Rainfed	30	1.80	Private Land
Thondur/7th Hosakote	BHASKAR RAI	32	Manually	6/4P5, 6/3P3	2.00	0.80	Mahaghani,Sandalwood, Hebbavu and others	100	80	Surface	Rainfed	31	0.80	Private Land
Thondur/7th Hosakote	VISHVA PRAKASH.T.N	33	Manually	103/2	2.50	1.00	Mahaghani,Sandalwood, Hebbavu and others	100	100	Surface	Rainfed	32	1.00	Private Land
Thondur/7th Hosakote	MOOSA.B.M	34	Manually	92/1P99	3.50	1.40	Mahaghani,Sandalwood, Hebbavu and others	100	140	Surface	Rainfed	33	1.40	Private Land
Thondur/7th Hosakote	D.S.RANI	35	Manually	9/46, 31/2, 31/3	0.85	0.34	Mahaghani,Sandalwood, Hebbavu and others	100	34	Surface	Rainfed	34	0.34	Private Land
Thondur/7th Hosakote	M.H.MOHAMMAD	36	Manually	9/7, 9/8	1.50	0.60	Mahaghani,Sandalwood, Hebbavu and others	100	60	Surface	Rainfed	35	0.60	Private Land
Thondur/7th Hosakote	T.S.SHOBHAN	37	Manually	90/16, 104/23	0.45	0.18	Mahaghani,Sandalwood, Hebbavu and others	100	18	Surface	Rainfed	36	0.18	Private Land
Thondur/7th Hosakote	H.V.VASNATHA	38	Manually	4/*1	1.40	0.56	Mahaghani,Sandalwood, Hebbavu and others	100	56	Surface	Rainfed	37	0.56	Private Land
Thondur/7th Hosakote	D.K.VASUDEVA	39	Manually	99/17P1, 109/10P	3.50	1.40	Mahaghani,Sandalwood, Hebbavu and others	100	140	Surface	Rainfed	38	1.40	Private Land
Thondur/7th Hosakote	K.N.JANAKI	40	Manually	104/15P2	1.52	0.61	Mahaghani,Sandalwood, Hebbavu and others	100	61	Surface	Rainfed	39	0.61	Private Land
Thondur/7th Hosakote	K.K.POUL	41	Manually	64	2.00	0.80	Mahaghani,Sandalwood, Hebbavu and others	100	80	Surface	Rainfed	40	0.80	Private Land

Village Name	Farmer Name:	Farmer Code	Rate Type (Manually/Machinery)	Survey No:	Total Area (Ha.)	Proposed Area (Ha.)	Activity/Model/Plant/Crop Name :	Number of Plants Per Ha	No. of plants	Method of Irrigation (Drip/Ring/Surface)	Source of Irrigation (Canal/Rainfed/Well)	Area as per Type Of Land (Ha.)		Ownership of Land (Community Land/Private Land/Other Land)
												Waste Land	Cultivable	
Thondur/7th Hosakote	H.B.PREMA	42	Manually	109/50P1	0.90	0.36	Mahaghani,Sandalwood, Hebbavu and others	100	36	Surface	Rainfed	41	0.36	Private Land
Thondur/7th Hosakote	J.K.CHANDA	43	Manually	109/42	0.40	0.16	Mahaghani,Sandalwood, Hebbavu and others	100	16	Surface	Rainfed	42	0.16	Private Land
Thondur/7th Hosakote	SALI KUMAR.KT	44	Manually	89/*2	0.45	0.18	Mahaghani,Sandalwood, Hebbavu and others	100	18	Surface	Rainfed	43	0.18	Private Land
Thondur/7th Hosakote	SAMEER.P.S	45	Manually	59/70	0.42	0.17	Mahaghani,Sandalwood, Hebbavu and others	100	17	Surface	Rainfed	44	0.17	Private Land
Thondur/7th Hosakote	K.N.RANI	46	Manually	86/*9	0.70	0.28	Mahaghani,Sandalwood, Hebbavu and others	100	28	Surface	Rainfed	45	0.28	Private Land
Thondur/7th Hosakote	K.N.INDIRA	47	Manually	86/12	0.70	0.28	Mahaghani,Sandalwood, Hebbavu and others	100	28	Surface	Rainfed	46	0.28	Private Land
Thondur/7th Hosakote	K.N.MEENAKSHI	48	Manually	86/10	0.70	0.28	Mahaghani,Sandalwood, Hebbavu and others	100	28	Surface	Rainfed	47	0.28	Private Land
Thondur/7th Hosakote	K.N.SARALAMANI	49	Manually	86/13	0.70	0.28	Mahaghani,Sandalwood, Hebbavu and others	100	28	Surface	Rainfed	48	0.28	Private Land
Thondur/7th Hosakote	KUNRAD R.B.MANEGIN	50	Manually	90/*6	5.00	2.00	Mahaghani,Sandalwood, Hebbavu and others	100	200	Surface	Rainfed	49	2.00	Private Land
Thondur/7th Hosakote	D.A.KARYAPPA	51	Manually	36/3, 52/2P1	1.50	0.60	Mahaghani,Sandalwood, Hebbavu and others	100	60	Surface	Rainfed	50	0.60	Private Land
Thondur/7th Hosakote	K.N.SHASHI	52	Manually	90/39	1.50	0.60	Mahaghani,Sandalwood, Hebbavu and others	100	60	Surface	Rainfed	51	0.60	Private Land
Thondur/7th Hosakote	JAGADISH RAI	53	Manually	6/3P2, 6/24	1.00	0.40	Mahaghani,Sandalwood, Hebbavu and others	100	40	Surface	Rainfed	52	0.40	Private Land
Thondur/7th Hosakote	K.B.UDAYA	54	Manually	109/81	0.45	0.18	Mahaghani,Sandalwood, Hebbavu and others	100	18	Surface	Rainfed	53	0.18	Private Land
Thondur/7th Hosakote	M.B.VITAL	55	Manually	109/95	1.00	0.40	Mahaghani,Sandalwood, Hebbavu and others	100	40	Surface	Rainfed	54	0.40	Private Land
Thondur/7th Hosakote	K.G.BHASKAR	56	Manually	140/11P2, 143/2	1.50	0.60	Mahaghani,Sandalwood, Hebbavu and others	100	60	Surface	Rainfed	55	0.60	Private Land
Thondur/7th Hosakote	RAMYA.K.B	57	Manually	86/*3	0.50	0.20	Mahaghani,Sandalwood, Hebbavu and others	100	20	Surface	Rainfed	56	0.20	Private Land
Thondur/7th Hosakote	PEETHAMBARAN	58	Manually	122/4	0.15	0.06	Mahaghani,Sandalwood, Hebbavu and others	100	6	Surface	Rainfed	57	0.06	Private Land
Thondur/7th Hosakote	SEENA.P	59	Manually	137/1C, 154/1	4.50	1.80	Mahaghani,Sandalwood, Hebbavu and others	100	180	Surface	Rainfed	58	1.80	Private Land
Thondur/7th Hosakote	BHAVANI	60	Manually	105/*4	0.74	0.30	Mahaghani,Sandalwood, Hebbavu and others	100	30	Surface	Rainfed	59	0.30	Private Land
Thondur/7th Hosakote	KAYURIMBIL VIJAY SAI	61	Manually	59/2P, 144/1, 152	4.00	1.60	Mahaghani,Sandalwood, Hebbavu and others	100	160	Surface	Rainfed	60	1.60	Private Land
Thondur/7th Hosakote	THIMMAIAH.M.M	62	Manually	89/36, 57/3, 56/2	2.50	1.00	Mahaghani,Sandalwood, Hebbavu and others	100	100	Surface	Rainfed	61	1.00	Private Land
Thondur/7th Hosakote	THANGAMANI	63	Manually	216/6	2.00	0.80	Mahaghani,Sandalwood, Hebbavu and others	100	80	Surface	Rainfed	62	0.80	Private Land
Thondur/7th Hosakote	NARASIMHA.D	64	Manually	106/3	1.50	0.60	Mahaghani,Sandalwood, Hebbavu and others	100	60	Surface	Rainfed	63	0.60	Private Land
Thondur/7th Hosakote	VIJU MACHAIAH.A.C	65	Manually	91/7B, 91/4B	2.00	0.80	Mahaghani,Sandalwood, Hebbavu and others	100	80	Surface	Rainfed	64	0.80	Private Land
Thondur/7th Hosakote	A.C.ACHAIH	66	Manually	120/9, 66/20	1.85	0.74	Mahaghani,Sandalwood, Hebbavu and others	100	74	Surface	Rainfed	65	0.74	Private Land
Thondur/7th Hosakote	K.A.SAVITHRI	67	Manually	1, 27/4, 9/12, 66	3.50	1.40	Mahaghani,Sandalwood, Hebbavu and others	100	140	Surface	Rainfed	66	1.40	Private Land
Thondur/7th Hosakote	MEENA KUMARI.J.D	68	Manually	109/62P1	0.69	0.28	Mahaghani,Sandalwood, Hebbavu and others	100	28	Surface	Rainfed	67	0.28	Private Land
Thondur/7th Hosakote	SUDHA.C	69	Manually	83/*3	0.75	0.30	Mahaghani,Sandalwood, Hebbavu and others	100	30	Surface	Rainfed	68	0.30	Private Land
Thondur/7th Hosakote	LALITHA MANAMOHAN	70	Manually	216/3	2.00	0.80	Mahaghani,Sandalwood, Hebbavu and others	100	80	Surface	Rainfed	69	0.80	Private Land
Thondur/7th Hosakote	BEEBI	71	Manually	109/100	0.85	0.34	Mahaghani,Sandalwood, Hebbavu and others	100	34	Surface	Rainfed	70	0.34	Private Land
Thondur/7th Hosakote	D.B.BOPAIAH	72	Manually	3P, 40/1P, 52/2P	1.80	0.72	Mahaghani,Sandalwood, Hebbavu and others	100	72	Surface	Rainfed	71	0.72	Private Land
Thondur/7th Hosakote	SARASMMMA.P.K	73	Manually	22, 98/14P2, 98/1	2.00	0.80	Mahaghani,Sandalwood, Hebbavu and others	100	80	Surface	Rainfed	72	0.80	Private Land
Thondur/7th Hosakote	K.N.KISHOR	74	Manually	22, 90/39, 105/23	1.50	0.60	Mahaghani,Sandalwood, Hebbavu and others	100	60	Surface	Rainfed	73	0.60	Private Land
Thondur/7th Hosakote	P.J.SHASHIDHARA	75	Manually	114/1B	1.85	0.74	Mahaghani,Sandalwood, Hebbavu and others	100	74	Surface	Rainfed	74	0.74	Private Land
Thondur/7th Hosakote	M.H.KHATEEJA	76	Manually	109/96P	1.00	0.40	Mahaghani,Sandalwood, Hebbavu and others	100	40	Surface	Rainfed	75	0.40	Private Land
Thondur/7th Hosakote	T.R.SHRINIVAS	77	Manually	59, 109/100B, 154	5.00	2.00	Mahaghani,Sandalwood, Hebbavu and others	100	200	Surface	Rainfed	76	2.00	Private Land
Thondur/7th Hosakote	SHIMLA SHRINIVAS	78	Manually	73/6, 108	5.00	2.00	Mahaghani,Sandalwood, Hebbavu and others	100	200	Surface	Rainfed	77	2.00	Private Land
Thondur/7th Hosakote	T.K.SAI KUMAR	79	Manually	112/1B2	3.21	1.28	Mahaghani,Sandalwood, Hebbavu and others	100	128	Surface	Rainfed	78	1.28	Private Land
Thondur/7th Hosakote	T.K.VINODINI	80	Manually	86/1, 66/29	5.00	2.00	Mahaghani,Sandalwood, Hebbavu and others	100	200	Surface	Rainfed	79	2.00	Private Land
Thondur/7th Hosakote	B.S.SOMANTHA	81	Manually	89/*4	0.54	0.22	Mahaghani,Sandalwood, Hebbavu and others	100	22	Surface	Rainfed	80	0.22	Private Land
Thondur/7th Hosakote	K.BOMMAKKI	82	Manually	109/84	1.00	0.40	Mahaghani,Sandalwood, Hebbavu and others	100	40	Surface	Rainfed	81	0.40	Private Land
Thondur/7th Hosakote	K.C.JANARDHAN	83	Manually	114/1P2, 109/26,	0.85	0.34	Mahaghani,Sandalwood, Hebbavu and others	100	34	Surface	Rainfed	82	0.34	Private Land
Thondur/7th Hosakote	KATHYAYINI	84	Manually	109/90A	0.98	0.39	Mahaghani,Sandalwood, Hebbavu and others	100	39	Surface	Rainfed	83	0.39	Private Land
Thondur/7th Hosakote	D.C.DEVAIAH	85	Manually	101/1A, 101/1C,	4.00	1.60	Mahaghani,Sandalwood, Hebbavu and others	100	160	Surface	Rainfed	84	1.60	Private Land

Village Name	Farmer Name:	Farmer Code	Rate Type (Manually/Machinery)	Survey No:	Total Area (Ha.)	Proposed Area (Ha.)	Activity/Model/Plant/Crop Name :	Number of Plants Per Ha	No. of plants	Method of Irrigation (Drip/Ring/Surface)	Source of Irrigation (Canal/Rainfed/Well)	Area as per Type Of Land (Ha.)		Ownership of Land (Community Land/Private Land/Other Land)
												Waste Land	Cultivable	
Thondur/7th Hosakote	D.C.JAYARAJ	86	Manually	4, 91/4C, 91/4F, 9	5.80	2.32	Mahaghani,Sandalwood, Hebbavu and others	100	232	Surface	Rainfed	85	2.32	Private Land
Thondur/7th Hosakote	AYYAPPAN	87	Manually	90/78	1.50	0.60	Mahaghani,Sandalwood, Hebbavu and others	100	60	Surface	Rainfed	86	0.60	Private Land
Thondur/7th Hosakote	M.T.SHAILAJA	88	Manually	90/82, 90/71, 65	4.00	1.60	Mahaghani,Sandalwood, Hebbavu and others	100	160	Surface	Rainfed	87	1.60	Private Land
Thondur/7th Hosakote	K.N.SANTHOSH	89	Manually	5, 90/32, 90/31P3	2.00	0.80	Mahaghani,Sandalwood, Hebbavu and others	100	80	Surface	Rainfed	88	0.80	Private Land
Thondur/7th Hosakote	O.K.ERAPPA	90	Manually	52/3, 41	1.00	0.40	Mahaghani,Sandalwood, Hebbavu and others	100	40	Surface	Rainfed	89	0.40	Private Land
Thondur/7th Hosakote	K.R.DELIP KUMAR	91	Manually	81/5, 81/6, 90/63	2.00	0.80	Mahaghani,Sandalwood, Hebbavu and others	100	80	Surface	Rainfed	90	0.80	Private Land
Thondur/7th Hosakote	K.S.MANJUNATH	92	Manually	98/5	2.50	1.00	Mahaghani,Sandalwood, Hebbavu and others	100	100	Surface	Rainfed	91	1.00	Private Land
Thondur/7th Hosakote	A.D.MUTTANNA	93	Manually	109/94	0.85	0.34	Mahaghani,Sandalwood, Hebbavu and others	100	34	Surface	Rainfed	92	0.34	Private Land
Thondur/7th Hosakote	P.N.NETHRA	94	Manually	109/1	5.00	2.00	Mahaghani,Sandalwood, Hebbavu and others	100	200	Surface	Rainfed	93	2.00	Private Land
Thondur/7th Hosakote	T.K.SUNITHA	95	Manually	2, 40/3B, 159/2D	4.00	1.60	Mahaghani,Sandalwood, Hebbavu and others	100	160	Surface	Rainfed	94	1.60	Private Land
Thondur/7th Hosakote	K.R.DEVAKKI	96	Manually	5, 109/72P2, 109/	1.00	0.40	Mahaghani,Sandalwood, Hebbavu and others	100	40	Surface	Rainfed	95	0.40	Private Land
Thondur/7th Hosakote	P.N.LEELA	97	Manually	109/1	0.65	0.26	Mahaghani,Sandalwood, Hebbavu and others	100	26	Surface	Rainfed	96	0.26	Private Land
Thondur/7th Hosakote	K.R.PURUSHOTHAMA	98	Manually	72P2, 109/49P2, 1	0.80	0.32	Mahaghani,Sandalwood, Hebbavu and others	100	32	Surface	Rainfed	97	0.32	Private Land
Thondur/7th Hosakote	V.USHA	99	Manually	90/83, 104/9	1.50	0.60	Mahaghani,Sandalwood, Hebbavu and others	100	60	Surface	Rainfed	98	0.60	Private Land
Thondur/7th Hosakote	B.G.JAVAHAR	100	Manually	109/66	1.00	0.40	Mahaghani,Sandalwood, Hebbavu and others	100	40	Surface	Rainfed	99	0.40	Private Land
Thondur/7th Hosakote	KAMALA	101	Manually	96	1.50	0.60	Mahaghani,Sandalwood, Hebbavu and others	100	60	Surface	Rainfed	100	0.60	Private Land
Thondur/7th Hosakote	D.M.ACHAIHAH	102	Manually	9/1, 59/12, 59/8, 1	1.20	0.48	Mahaghani,Sandalwood, Hebbavu and others	100	48	Surface	Rainfed	101	0.48	Private Land
Thondur/7th Hosakote	ANNU	103	Manually	114/5	0.23	0.09	Mahaghani,Sandalwood, Hebbavu and others	100	9	Surface	Rainfed	102	0.09	Private Land
Thondur/7th Hosakote	SHIVAMMA	104	Manually	9/*28	1.75	0.70	Mahaghani,Sandalwood, Hebbavu and others	100	70	Surface	Rainfed	103	0.70	Private Land
Thondur/7th Hosakote	K.M.SHAJI	105	Manually	90/65, 90/76, 88	2.00	0.80	Mahaghani,Sandalwood, Hebbavu and others	100	80	Surface	Rainfed	104	0.80	Private Land
Thondur/7th Hosakote	D.K.GANGADHAR	106	Manually	109/121	1.95	0.78	Mahaghani,Sandalwood, Hebbavu and others	100	78	Surface	Rainfed	105	0.78	Private Land
Thondur/7th Hosakote	SHRINIVASAN P.G	107	Manually	1, 104/12, 71/1,	2.00	0.80	Mahaghani,Sandalwood, Hebbavu and others	100	80	Surface	Rainfed	106	0.80	Private Land
Thondur/7th Hosakote	SALEELA.K.N	108	Manually	1, 90/32, 90/31P3	2.00	0.80	Mahaghani,Sandalwood, Hebbavu and others	100	80	Surface	Rainfed	107	0.80	Private Land
Thondur/7th Hosakote	SADIK.N	109	Manually	90/50A	1.70	0.68	Mahaghani,Sandalwood, Hebbavu and others	100	68	Surface	Rainfed	108	0.68	Private Land
Thondur/7th Hosakote	T.C.SANGEETHA	110	Manually	155/4P2, 155/10,	4.50	1.80	Mahaghani,Sandalwood, Hebbavu and others	100	180	Surface	Rainfed	109	1.80	Private Land
Thondur/7th Hosakote	NAVEEN KUMAR	111	Manually	89/2, 89/5	0.45	0.18	Mahaghani,Sandalwood, Hebbavu and others	100	18	Surface	Rainfed	110	0.18	Private Land
Thondur/7th Hosakote	ASHOK.E.B	112	Manually	9/*30	2.00	0.80	Mahaghani,Sandalwood, Hebbavu and others	100	80	Surface	Rainfed	111	0.80	Private Land
Thondur/7th Hosakote	P.U.RUKMAYYA	113	Manually	66/21	0.82	0.33	Mahaghani,Sandalwood, Hebbavu and others	100	33	Surface	Rainfed	112	0.33	Private Land
Thondur/7th Hosakote	K.S.DIVYA	114	Manually	90/75	0.84	0.34	Mahaghani,Sandalwood, Hebbavu and others	100	34	Surface	Rainfed	113	0.34	Private Land
Thondur/7th Hosakote	E.B.GANGADHARA	115	Manually	9/*31	1.82	0.73	Mahaghani,Sandalwood, Hebbavu and others	100	73	Surface	Rainfed	114	0.73	Private Land
Thondur/7th Hosakote	SUMA THIMMAIAH	116	Manually	132/3	0.50	0.20	Mahaghani,Sandalwood, Hebbavu and others	100	20	Surface	Rainfed	115	0.20	Private Land
Thondur/7th Hosakote	K.P.VENKAPPA	117	Manually	105/1	5.00	2.00	Mahaghani,Sandalwood, Hebbavu and others	100	200	Surface	Rainfed	116	2.00	Private Land
Thondur/7th Hosakote	MOHAMMAD ALI	118	Manually	109/116	0.99	0.40	Mahaghani,Sandalwood, Hebbavu and others	100	40	Surface	Rainfed	117	0.40	Private Land
Thondur/7th Hosakote	K.K.NALINI	119	Manually	102/36, 102/35,	5.00	2.00	Mahaghani,Sandalwood, Hebbavu and others	100	200	Surface	Rainfed	118	2.00	Private Land
Thondur/7th Hosakote	SRIJA.C.H	120	Manually	90/50	0.54	0.22	Mahaghani,Sandalwood, Hebbavu and others	100	22	Surface	Rainfed	119	0.22	Private Land
Thondur/7th Hosakote	M.K.NARENDRA	121	Manually	102/7, 102/17A,	2.50	1.00	Mahaghani,Sandalwood, Hebbavu and others	100	100	Surface	Rainfed	120	1.00	Private Land
Thondur/7th Hosakote	T.L.PRAVEEN	122	Manually	0/57, 90/61, 90/6	2.50	1.00	Mahaghani,Sandalwood, Hebbavu and others	100	100	Surface	Rainfed	121	1.00	Private Land
Thondur/7th Hosakote	K.A.MONNAPPA	123	Manually	66/10,	2.00	0.80	Mahaghani,Sandalwood, Hebbavu and others	100	80	Surface	Rainfed	122	0.80	Private Land
Thondur/7th Hosakote	SHARADHA.P.M	124	Manually	9/6B, 9/13P2	1.50	0.60	Mahaghani,Sandalwood, Hebbavu and others	100	60	Surface	Rainfed	123	0.60	Private Land
Thondur/7th Hosakote	K.D.DEVAKI	125	Manually	92/1P99	2.00	0.80	Mahaghani,Sandalwood, Hebbavu and others	100	80	Surface	Rainfed	124	0.80	Private Land
Thondur/7th Hosakote	A.K.PRABHAKAR	126	Manually	66/22P1	0.85	0.34	Mahaghani,Sandalwood, Hebbavu and others	100	34	Surface	Rainfed	125	0.34	Private Land
Thondur/7th Hosakote	B.S.VISHVANATH RAI	127	Manually	21, 6/15, 6/20, 5	5.00	2.00	Mahaghani,Sandalwood, Hebbavu and others	100	200	Surface	Rainfed	126	2.00	Private Land
Thondur/7th Hosakote	K.B.SOMIAH	128	Manually	92/1P99, 98/1, 92	2.00	0.80	Mahaghani,Sandalwood, Hebbavu and others	100	80	Surface	Rainfed	127	0.80	Private Land
Thondur/7th Hosakote	MUTTAMMA.K.S	129	Manually	99/*1	2.00	0.80	Mahaghani,Sandalwood, Hebbavu and others	100	80	Surface	Rainfed	128	0.80	Private Land

Village Name	Farmer Name:	Farmer Code	Rate Type (Manually/Machinery)	Survey No:	Total Area (Ha.)	Proposed Area (Ha.)	Activity/Model/Plant/Crop Name :	Number of Plants Per Ha	No. of plants	Method of Irrigation (Drip/Ring/Surface)	Source of Irrigation (Canal/Rainfed/Well)	Area as per Type Of Land (Ha.)		Ownership of Land (Community Land/Private Land/Other Land)
												Waste Land	Cultivable	
Thondur/7th Hosakote	B.S.BALAKRISHNA RAI	130	Manually	5P2, 7/1P2, 6/6P	0.65	0.26	Mahaghani,Sandalwood, Hebbevu and others	100	26	Surface	Rainfed	129	0.26	Private Land
Thondur/7th Hosakote	K.SHIVANANDA	131	Manually	114/13	0.23	0.09	Mahaghani,Sandalwood, Hebbevu and others	100	9	Surface	Rainfed	130	0.09	Private Land
Thondur/7th Hosakote	B.RATHNAVATHI	132	Manually	6P2, 6/4P3, 7/2P	1.00	0.40	Mahaghani,Sandalwood, Hebbevu and others	100	40	Surface	Rainfed	131	0.40	Private Land
Thondur/7th Hosakote	B.B.DINESH RAI	133	Manually	6/4P1, 7/2P1	0.55	0.22	Mahaghani,Sandalwood, Hebbevu and others	100	22	Surface	Rainfed	132	0.22	Private Land
Thondur/7th Hosakote	R.MADHAVAN	134	Manually	92/1P99	0.58	0.23	Mahaghani,Sandalwood, Hebbevu and others	100	23	Surface	Rainfed	133	0.23	Private Land
Thondur/7th Hosakote	SOMASHEKAR	135	Manually	59/43	2.00	0.80	Mahaghani,Sandalwood, Hebbevu and others	100	80	Surface	Rainfed	134	0.80	Private Land
Thondur/7th Hosakote	NAVEEN.H.S	136	Manually	59/10	1.68	0.67	Mahaghani,Sandalwood, Hebbevu and others	100	67	Surface	Rainfed	135	0.67	Private Land
Thondur/7th Hosakote	T.R.SUGANDHAN	137	Manually	154/2A	3.50	1.40	Mahaghani,Sandalwood, Hebbevu and others	100	140	Surface	Rainfed	136	1.40	Private Land
Thondur/7th Hosakote	T.N.BABU	138	Manually	154/3P	4.50	1.80	Mahaghani,Sandalwood, Hebbevu and others	100	180	Surface	Rainfed	137	1.80	Private Land
BelurBasavanalli	URAJENDRA MAHASWA	139	Manually	1,10/*1,10/*5	242.91	97.17	Mahaghani,Sandalwood, Hebbevu and others	100	9717	Surface	Rainfed	138	97.17	Private Land
BelurBasavanalli	B M LEELAVATHI	140	Manually	10/*1.2/14	4.41	1.77	Mahaghani,Sandalwood, Hebbevu and others	100	177	Surface	Rainfed	139	1.77	Private Land
BelurBasavanalli	B N PONNAPPA	141	Manually	10/*1	4.02	1.61	Mahaghani,Sandalwood, Hebbevu and others	100	161	Surface	Rainfed	140	1.61	Private Land
BelurBasavanalli	B N NINGAMMA	142	Manually	*3,10/*4,15/1,1	0.95	0.38	Mahaghani,Sandalwood, Hebbevu and others	100	38	Surface	Rainfed	141	0.38	Private Land
BelurBasavanalli	D K KUMARA	143	Manually	15/*3	2.37	0.95	Mahaghani,Sandalwood, Hebbevu and others	100	95	Surface	Rainfed	142	0.95	Private Land
BelurBasavanalli	K M BHOPANNA	144	Manually	15/*4 15/5,2/39	1.50	0.60	Mahaghani,Sandalwood, Hebbevu and others	100	60	Surface	Rainfed	143	0.60	Private Land
BelurBasavanalli	YADA MUDDAPPA UTTA	145	Manually	/37,2/38,2/47,2/4	5.30	2.12	Mahaghani,Sandalwood, Hebbevu and others	100	212	Surface	Rainfed	144	2.12	Private Land
BelurBasavanalli	G S PRABHUDEV	146	Manually	/10,2/11,2/32,2/4	4.79	1.92	Mahaghani,Sandalwood, Hebbevu and others	100	192	Surface	Rainfed	145	1.92	Private Land
BelurBasavanalli	SMT RATNAMMA	147	Manually	2/11,2/109	0.40	0.16	Mahaghani,Sandalwood, Hebbevu and others	100	16	Surface	Rainfed	146	0.16	Private Land
BelurBasavanalli	SHANKARAN M P	148	Manually	.2/14	0.13	0.05	Mahaghani,Sandalwood, Hebbevu and others	100	5	Surface	Rainfed	147	0.05	Private Land
BelurBasavanalli	K P SIDDAPPA	149	Manually	.2/14	3.04	1.21	Mahaghani,Sandalwood, Hebbevu and others	100	121	Surface	Rainfed	148	1.21	Private Land
BelurBasavanalli	DHARMAVATHI	150	Manually	.2/14	0.10	0.04	Mahaghani,Sandalwood, Hebbevu and others	100	4	Surface	Rainfed	149	0.04	Private Land
BelurBasavanalli	SANTHOSH G KADAM	151	Manually	.2/19,2/20a,2/21	0.97	0.39	Mahaghani,Sandalwood, Hebbevu and others	100	39	Surface	Rainfed	150	0.39	Private Land
BelurBasavanalli	Pratap Erappa	152	Manually	2/1a,2/1b	0.81	0.32	Mahaghani,Sandalwood, Hebbevu and others	100	32	Surface	Rainfed	151	0.32	Private Land
BelurBasavanalli	Shailaja Basavaraju	153	Manually	.2/23	5.10	2.04	Mahaghani,Sandalwood, Hebbevu and others	100	204	Surface	Rainfed	152	2.04	Private Land
BelurBasavanalli	D S SADASHIVAPPA	154	Manually	2/23AP2	0.32	0.13	Mahaghani,Sandalwood, Hebbevu and others	100	13	Surface	Rainfed	153	0.13	Private Land
BelurBasavanalli	SUMANGALA	155	Manually	.2/24,2/26	1.11	0.45	Mahaghani,Sandalwood, Hebbevu and others	100	45	Surface	Rainfed	154	0.45	Private Land
BelurBasavanalli	KAMALA	156	Manually	.2/35A	2.43	0.97	Mahaghani,Sandalwood, Hebbevu and others	100	97	Surface	Rainfed	155	0.97	Private Land
BelurBasavanalli	JAYAMMA B P	157	Manually	.2/37	0.58	0.23	Mahaghani,Sandalwood, Hebbevu and others	100	23	Surface	Rainfed	156	0.23	Private Land
BelurBasavanalli	KUMAR K D	158	Manually	.2/40	0.58	0.23	Mahaghani,Sandalwood, Hebbevu and others	100	23	Surface	Rainfed	157	0.23	Private Land
BelurBasavanalli	PUVIAIAH K A	159	Manually	.2/41	0.22	0.09	Mahaghani,Sandalwood, Hebbevu and others	100	9	Surface	Rainfed	158	0.09	Private Land
BelurBasavanalli	SWAMYNATHAN	160	Manually	.2/46	0.22	0.09	Mahaghani,Sandalwood, Hebbevu and others	100	9	Surface	Rainfed	159	0.09	Private Land
BelurBasavanalli	KAVERI	161	Manually	.2/54	0.30	0.12	Mahaghani,Sandalwood, Hebbevu and others	100	12	Surface	Rainfed	160	0.12	Private Land
BelurBasavanalli	GEETHA S B	162	Manually	.2/57	0.30	0.12	Mahaghani,Sandalwood, Hebbevu and others	100	12	Surface	Rainfed	161	0.12	Private Land
BelurBasavanalli	OM PRAKASH CHOWDR	163	Manually	.2/58	3.21	1.28	Mahaghani,Sandalwood, Hebbevu and others	100	128	Surface	Rainfed	162	1.28	Private Land
BelurBasavanalli	GIRISH RAO	164	Manually	.2/59	0.16	0.06	Mahaghani,Sandalwood, Hebbevu and others	100	6	Surface	Rainfed	163	0.06	Private Land
BelurBasavanalli	VIJAYAKUMAR B K	165	Manually	.2/63	0.20	0.08	Mahaghani,Sandalwood, Hebbevu and others	100	8	Surface	Rainfed	164	0.08	Private Land
BelurBasavanalli	THANMAI	166	Manually	.2/64	0.13	0.05	Mahaghani,Sandalwood, Hebbevu and others	100	5	Surface	Rainfed	165	0.05	Private Land
BelurBasavanalli	Ganga Ramesh	167	Manually	.2/66a	0.10	0.04	Mahaghani,Sandalwood, Hebbevu and others	100	4	Surface	Rainfed	166	0.04	Private Land
BelurBasavanalli	JANARDAN	168	Manually	.2/67	0.10	0.04	Mahaghani,Sandalwood, Hebbevu and others	100	4	Surface	Rainfed	167	0.04	Private Land
BelurBasavanalli	CHAMI M	169	Manually	2/68A	0.20	0.08	Mahaghani,Sandalwood, Hebbevu and others	100	8	Surface	Rainfed	168	0.08	Private Land
BelurBasavanalli	BOPPANNA	170	Manually	.2/69	0.20	0.08	Mahaghani,Sandalwood, Hebbevu and others	100	8	Surface	Rainfed	169	0.08	Private Land
BelurBasavanalli	KAMALA N	171	Manually	.2/7	0.23	0.09	Mahaghani,Sandalwood, Hebbevu and others	100	9	Surface	Rainfed	170	0.09	Private Land
BelurBasavanalli	SHYAM KUMAR B K	172	Manually	.2/71	0.23	0.09	Mahaghani,Sandalwood, Hebbevu and others	100	9	Surface	Rainfed	171	0.09	Private Land
BelurBasavanalli	SHIVAMMA	173	Manually	.2/77	1.05	0.42	Mahaghani,Sandalwood, Hebbevu and others	100	42	Surface	Rainfed	172	0.42	Private Land

Village Name	Farmer Name:	Farmer Code	Rate Type (Manually/Machinery)	Survey No:	Total Area (Ha.)	Proposed Area (Ha.)	Activity/Model/Plant/Crop Name :	Number of Plants Per Ha	No. of plants	Method of Irrigation (Drip/Ring/Surface)	Source of Irrigation (Canal/Rainfed/Well)	Area as per Type Of Land (Ha.)		Ownership of Land (Community Land/Private Land/Other Land)
												Waste Land	Cultivable	
BelurBasavanalli	DEVENDRA G V	174	Manually	.2/81,2/82	1.05	0.42	Mahaghani,Sandalwood, Hebbavu and others	100	42	Surface	Rainfed	173	0.42	Private Land
BelurBasavanalli	BEMAIAH MALLIAH	175	Manually	2/83,2/84	1.34	0.53	Mahaghani,Sandalwood, Hebbavu and others	100	53	Surface	Rainfed	174	0.53	Private Land
BelurBasavanalli	B.S. Thimmaiah	176	Manually	7/5	0.67	0.27	Mahaghani,Sandalwood, Hebbavu and others	100	27	Surface	Rainfed	175	0.27	Private Land
BelurBasavanalli	Prabhudev G V	177	Manually	2/79, 2/80	0.67	0.27	Mahaghani,Sandalwood, Hebbavu and others	100	27	Surface	Rainfed	176	0.27	Private Land
BelurBasavanalli	Radha Joyappa	178	Manually	2/1 A	0.24	0.10	Mahaghani,Sandalwood, Hebbavu and others	100	10	Surface	Rainfed	177	0.10	Private Land
BelurBasavanalli	K.M. Ravi	179	Manually	0	2.36	0.95	Mahaghani,Sandalwood, Hebbavu and others	100	95	Surface	Rainfed	178	0.95	Private Land
BelurBasavanalli	Gangamma	180	Manually	2/66 A	1.11	0.45	Mahaghani,Sandalwood, Hebbavu and others	100	45	Surface	Rainfed	179	0.45	Private Land
BelurBasavanalli	Kuttappa T.N	181	Manually	2/66 A, 2/14	0.51	0.20	Mahaghani,Sandalwood, Hebbavu and others	100	20	Surface	Rainfed	180	0.20	Private Land
BelurBasavanalli	B.A Kalappa	182	Manually	72/7	0.24	0.10	Mahaghani,Sandalwood, Hebbavu and others	100	10	Surface	Rainfed	181	0.10	Private Land
BelurBasavanalli	K.A.prasanth	183	Manually	72/5	0.40	0.16	Mahaghani,Sandalwood, Hebbavu and others	100	16	Surface	Rainfed	182	0.16	Private Land
BelurBasavanalli	K.A. Parameshwara	184	Manually	72/8	0.56	0.23	Mahaghani,Sandalwood, Hebbavu and others	100	23	Surface	Rainfed	183	0.23	Private Land
BelurBasavanalli	K.A.Rani	185	Manually	0	0.10	0.04	Mahaghani,Sandalwood, Hebbavu and others	100	4	Surface	Rainfed	184	0.04	Private Land
BelurBasavanalli	D.P. Manju	186	Manually	2/108	7.51	3.00	Mahaghani,Sandalwood, Hebbavu and others	100	300	Surface	Rainfed	185	3.00	Private Land
BelurBasavanalli	Chinnamma	187	Manually	2/14	1.17	0.47	Mahaghani,Sandalwood, Hebbavu and others	100	47	Surface	Rainfed	186	0.47	Private Land
BelurBasavanalli	K.A. Poovaiah	188	Manually	2/41,2/42	0.81	0.32	Mahaghani,Sandalwood, Hebbavu and others	100	32	Surface	Rainfed	187	0.32	Private Land
BelurBasavanalli	B.N Dinesh	189	Manually	3,5/12,5/11,10/3,1	2.02	0.81	Mahaghani,Sandalwood, Hebbavu and others	100	81	Surface	Rainfed	188	0.81	Private Land
BelurBasavanalli	B.N Jagadesh	190	Manually	10/1,13,2/14,3,5/	1.03	0.41	Mahaghani,Sandalwood, Hebbavu and others	100	41	Surface	Rainfed	189	0.41	Private Land
BelurBasavanalli	RAMACHANDRA	191	Manually	.2/85,2/86	0.04	0.02	Mahaghani,Sandalwood, Hebbavu and others	100	2	Surface	Rainfed	190	0.02	Private Land
BelurBasavanalli	G V MALLESH	192	Manually	.2/87,2/88	0.04	0.02	Mahaghani,Sandalwood, Hebbavu and others	100	2	Surface	Rainfed	191	0.02	Private Land
BelurBasavanalli	K T SANATH	193	Manually	12,37/14,37/15,3	0.34	0.14	Mahaghani,Sandalwood, Hebbavu and others	100	14	Surface	Rainfed	192	0.14	Private Land
BelurBasavanalli	B S DEELIP	194	Manually	37/1B	0.89	0.36	Mahaghani,Sandalwood, Hebbavu and others	100	36	Surface	Rainfed	193	0.36	Private Land
BelurBasavanalli	K T INDEERA	195	Manually	37/11,	4.86	1.94	Mahaghani,Sandalwood, Hebbavu and others	100	194	Surface	Rainfed	194	1.94	Private Land
BelurBasavanalli	NINGAMMA B N	196	Manually	5/11,5/12	18.70	7.48	Mahaghani,Sandalwood, Hebbavu and others	100	748	Surface	Rainfed	195	7.48	Private Land
BelurBasavanalli	PONNAPPA B N	197	Manually	.5/14	43.97	17.59	Mahaghani,Sandalwood, Hebbavu and others	100	1759	Surface	Rainfed	196	17.59	Private Land
BelurBasavanalli	Thangamma	198	Manually	3/*/1,59/*/1,59/*	162.68	65.07	Mahaghani,Sandalwood, Hebbavu and others	100	6507	Surface	Rainfed	197	65.07	Private Land
BelurBasavanalli	Krushna K.D	199	Manually	51/*/19	162.68	65.07	Mahaghani,Sandalwood, Hebbavu and others	100	6507	Surface	Rainfed	198	65.07	Private Land
BelurBasavanalli	G.S Chandrappa	200	Manually	54	0.13	0.05	Mahaghani,Sandalwood, Hebbavu and others	100	5	Surface	Rainfed	199	0.05	Private Land
BelurBasavanalli	Bheemaiah	201	Manually	1, 57/*/1,57/*/2,6	0.17	0.07	Mahaghani,Sandalwood, Hebbavu and others	100	7	Surface	Rainfed	200	0.07	Private Land
BelurBasavanalli	Shivamma	202	Manually	*/2,57/*/6,57/*/7	0.17	0.07	Mahaghani,Sandalwood, Hebbavu and others	100	7	Surface	Rainfed	201	0.07	Private Land
BelurBasavanalli	G.V. Deevendra	203	Manually	56/*/3,57/*/8	11.21	4.48	Mahaghani,Sandalwood, Hebbavu and others	100	448	Surface	Rainfed	202	4.48	Private Land
BelurBasavanalli	Rachandra	204	Manually	7/*/4,57/*/5,62/*	0.61	0.24	Mahaghani,Sandalwood, Hebbavu and others	100	24	Surface	Rainfed	203	0.24	Private Land
BelurBasavanalli	Praveen B .L	205	Manually	201/2,	0.57	0.23	Mahaghani,Sandalwood, Hebbavu and others	100	23	Surface	Rainfed	204	0.23	Private Land
BelurBasavanalli	Sharada	206	Manually	62/*/2	0.85	0.34	Mahaghani,Sandalwood, Hebbavu and others	100	34	Surface	Rainfed	205	0.34	Private Land
BelurBasavanalli	B.M. leelvathi	207	Manually	8/*/*,	0.85	0.34	Mahaghani,Sandalwood, Hebbavu and others	100	34	Surface	Rainfed	206	0.34	Private Land
BelurBasavanalli	B.N.Ponnappa	208	Manually	8/*/*	0.32	0.13	Mahaghani,Sandalwood, Hebbavu and others	100	13	Surface	Rainfed	207	0.13	Private Land
BelurBasavanalli	B.P. Uthirna	209	Manually	8/*/2	2.02	0.81	Mahaghani,Sandalwood, Hebbavu and others	100	81	Surface	Rainfed	208	0.81	Private Land
BelurBasavanalli	K.N Rukmini	210	Manually	90/*/11	14.00	5.60	Mahaghani,Sandalwood, Hebbavu and others	100	560	Surface	Rainfed	209	5.60	Private Land
BelurBasavanalli	Kaashi	211	Manually	90/*/11	1.60	0.64	Mahaghani,Sandalwood, Hebbavu and others	100	64	Surface	Rainfed	210	0.64	Private Land
BelurBasavanalli	Gurumallesha	212	Manually	7/1,72,90/11,90/*	0.85	0.34	Mahaghani,Sandalwood, Hebbavu and others	100	34	Surface	Rainfed	211	0.34	Private Land
BelurBasavanalli	Poornima Rajeev	213	Manually	90/*/15A	0.08	0.03	Mahaghani,Sandalwood, Hebbavu and others	100	3	Surface	Rainfed	212	0.03	Private Land
BelurBasavanalli	Mohini Shivasankara	214	Manually	90/*/21A	0.57	0.23	Mahaghani,Sandalwood, Hebbavu and others	100	23	Surface	Rainfed	213	0.23	Private Land
BelurBasavanalli	Kamamma	215	Manually	90/*/3,90/*/36,	6.05	2.42	Mahaghani,Sandalwood, Hebbavu and others	100	242	Surface	Rainfed	214	2.42	Private Land
BelurBasavanalli	K.D. Thejaswi	216	Manually	90/*/36	0.24	0.10	Mahaghani,Sandalwood, Hebbavu and others	100	10	Surface	Rainfed	215	0.10	Private Land
BelurBasavanalli	K.P.Praveen kumar	217	Manually	90/*/38,90/*/43	0.32	0.13	Mahaghani,Sandalwood, Hebbavu and others	100	13	Surface	Rainfed	216	0.13	Private Land

Village Name	Farmer Name:	Farmer Code	Rate Type (Manually/Machinery)	Survey No:	Total Area (Ha.)	Proposed Area (Ha.)	Activity/Model/Plant/Crop Name :	Number of Plants Per Ha	No. of plants	Method of Irrigation (Drip/Ring/Surface)	Source of Irrigation (Canal/Rainfed/Well)	Area as per Type Of Land (Ha.)		Ownership of Land (Community Land/Private Land/Other Land)
												Waste Land	Cultivable	
BelurBasavanalli	S.L. Shankar	218	Manually	90/*45,90/*47	0.77	0.31	Mahaghani,Sandalwood, Hebbavu and others	100	31	Surface	Rainfed	217	0.31	Private Land
BelurBasavanalli	C.M Shivanna	219	Manually	90/*49	0.61	0.24	Mahaghani,Sandalwood, Hebbavu and others	100	24	Surface	Rainfed	218	0.24	Private Land
BelurBasavanalli	K.A.Rani	220	Manually	90/*51	1.86	0.74	Mahaghani,Sandalwood, Hebbavu and others	100	74	Surface	Rainfed	219	0.74	Private Land
BelurBasavanalli	K.C. Indresh	221	Manually	90/*78,90/*79	1.11	0.45	Mahaghani,Sandalwood, Hebbavu and others	100	45	Surface	Rainfed	220	0.45	Private Land
BelurBasavanalli	Padma Dileep	222	Manually	90/54	0.80	0.32	Mahaghani,Sandalwood, Hebbavu and others	100	32	Surface	Rainfed	221	0.32	Private Land
BelurBasavanalli	K P JAJAGDISH	223	Manually	90/56	0.95	0.38	Mahaghani,Sandalwood, Hebbavu and others	100	38	Surface	Rainfed	222	0.38	Private Land
BelurBasavanalli	ROSAMMA	224	Manually	0	0.20	0.08	Mahaghani,Sandalwood, Hebbavu and others	100	8	Surface	Rainfed	223	0.08	Private Land
BelurBasavanalli	B K ANNU	225	Manually	90/61	0.34	0.14	Mahaghani,Sandalwood, Hebbavu and others	100	14	Surface	Rainfed	224	0.14	Private Land
BelurBasavanalli	MAHESH K B	226	Manually	0	1.21	0.49	Mahaghani,Sandalwood, Hebbavu and others	100	49	Surface	Rainfed	225	0.49	Private Land
BelurBasavanalli	SUNIL T N	227	Manually	0	0.18	0.07	Mahaghani,Sandalwood, Hebbavu and others	100	7	Surface	Rainfed	226	0.07	Private Land
BelurBasavanalli	K C DEELIP	228	Manually	90/72	8.50	3.40	Mahaghani,Sandalwood, Hebbavu and others	100	340	Surface	Rainfed	227	3.40	Private Land
BelurBasavanalli	RAMESH V V	229	Manually	90/73	2.23	0.89	Mahaghani,Sandalwood, Hebbavu and others	100	89	Surface	Rainfed	228	0.89	Private Land
BelurBasavanalli	RUKMINI K N	230	Manually	90/76	0.38	0.15	Mahaghani,Sandalwood, Hebbavu and others	100	15	Surface	Rainfed	229	0.15	Private Land
BelurBasavanalli	SUMA SUDEEP	231	Manually	90/76	0.13	0.05	Mahaghani,Sandalwood, Hebbavu and others	100	5	Surface	Rainfed	230	0.05	Private Land
BelurBasavanalli	areyada Mudappa Uthappa	232	Manually	90/77	5.26	2.11	Mahaghani,Sandalwood, Hebbavu and others	100	211	Surface	Rainfed	231	2.11	Private Land
BelurBasavanalli	SUDEEP B S	233	Manually	90/78	0.16	0.06	Mahaghani,Sandalwood, Hebbavu and others	100	6	Surface	Rainfed	232	0.06	Private Land
Areyuru	S S Puppayya	234	Manually	1/*/47	1.36	0.54	Mahaghani,Sandalwood, Hebbavu and others	100	54	Surface	Rainfed	233	0.54	Private Land
Areyuru	V P Lingeraju	235	Manually	1/*/118	0.20	0.08	Mahaghani,Sandalwood, Hebbavu and others	100	8	Surface	Rainfed	234	0.08	Private Land
Areyuru	TK Jagannath	236	Manually	1/*/34, 1/*/82,	0.12	0.05	Mahaghani,Sandalwood, Hebbavu and others	100	5	Surface	Rainfed	235	0.05	Private Land
Areyuru	TK Lokananda	237	Manually	1/*/68	0.10	0.04	Mahaghani,Sandalwood, Hebbavu and others	100	4	Surface	Rainfed	236	0.04	Private Land
Areyuru	TK Jagannath	238	Manually	1/*/24	0.21	0.09	Mahaghani,Sandalwood, Hebbavu and others	100	9	Surface	Rainfed	237	0.09	Private Land
Areyuru	G.S. Poovaiiah	239	Manually	1/*/5P1	0.34	0.14	Mahaghani,Sandalwood, Hebbavu and others	100	14	Surface	Rainfed	238	0.14	Private Land
Areyuru	N / M / Mahesh Kumar	240	Manually	1/*/26, 1/*/75,1/*/	0.16	0.06	Mahaghani,Sandalwood, Hebbavu and others	100	6	Surface	Rainfed	239	0.06	Private Land
Areyuru	G P Dinesh	241	Manually	1/*/18P2,1/*/4	1.34	0.53	Mahaghani,Sandalwood, Hebbavu and others	100	53	Surface	Rainfed	240	0.53	Private Land
Areyuru	G. P. Leelavati	242	Manually	1/*/110, 3/*/42	1.97	0.79	Mahaghani,Sandalwood, Hebbavu and others	100	79	Surface	Rainfed	241	0.79	Private Land
Areyuru	S.S. Ashwini.	243	Manually	1/*/123	1.97	0.79	Mahaghani,Sandalwood, Hebbavu and others	100	79	Surface	Rainfed	242	0.79	Private Land
Areyuru	V / P / Lingaraju	244	Manually	1/*/109P1	3.44	1.38	Mahaghani,Sandalwood, Hebbavu and others	100	138	Surface	Rainfed	243	1.38	Private Land
Areyuru	Dr. A. S. Kiran.	245	Manually	1/*/96	1.05	0.42	Mahaghani,Sandalwood, Hebbavu and others	100	42	Surface	Rainfed	244	0.42	Private Land
Areyuru	MK Machaiah	246	Manually	1/*/99	0.66	0.26	Mahaghani,Sandalwood, Hebbavu and others	100	26	Surface	Rainfed	245	0.26	Private Land
Areyuru	Harijan Devamma	247	Manually	1/*/98	0.16	0.06	Mahaghani,Sandalwood, Hebbavu and others	100	6	Surface	Rainfed	246	0.06	Private Land
Areyuru	Harijan S / D / Shivanna	248	Manually	1/*/111A, 1/*/75A	0.10	0.04	Mahaghani,Sandalwood, Hebbavu and others	100	4	Surface	Rainfed	247	0.04	Private Land
Areyuru	S D Harijan S Biliya	249	Manually	1/*/59P2	3.64	1.46	Mahaghani,Sandalwood, Hebbavu and others	100	146	Surface	Rainfed	248	1.46	Private Land
Areyuru	Harijan H. Devaiah	250	Manually	1/*/104	6.40	2.56	Mahaghani,Sandalwood, Hebbavu and others	100	256	Surface	Rainfed	249	2.56	Private Land
Areyuru	Harijanara S / D / Ramesh	251	Manually	1/*/103P1	0.40	0.16	Mahaghani,Sandalwood, Hebbavu and others	100	16	Surface	Rainfed	250	0.16	Private Land
Areyuru	I P Muthanna	252	Manually	1/*/102P1	0.97	0.39	Mahaghani,Sandalwood, Hebbavu and others	100	39	Surface	Rainfed	251	0.39	Private Land
Areyuru	S N Ramesha	253	Manually	1/*/101P1	0.40	0.16	Mahaghani,Sandalwood, Hebbavu and others	100	16	Surface	Rainfed	252	0.16	Private Land
Areyuru	Mukkattira Machayya	254	Manually	1/*/100P3	0.24	0.10	Mahaghani,Sandalwood, Hebbavu and others	100	10	Surface	Rainfed	253	0.10	Private Land
Areyuru	C A Erappa	255	Manually	1/*/39, 1/*/23	0.16	0.06	Mahaghani,Sandalwood, Hebbavu and others	100	6	Surface	Rainfed	254	0.06	Private Land
Areyuru	CK Janaki	256	Manually	1/*/3	0.30	0.12	Mahaghani,Sandalwood, Hebbavu and others	100	12	Surface	Rainfed	255	0.12	Private Land
Areyuru	Gopalan	257	Manually	1/*/72P1, 1/*/73P	5.71	2.28	Mahaghani,Sandalwood, Hebbavu and others	100	228	Surface	Rainfed	256	2.28	Private Land
Areyuru	I S Uthappa	258	Manually	1/*/102P2, 1/*/21A	2.53	1.01	Mahaghani,Sandalwood, Hebbavu and others	100	101	Surface	Rainfed	257	1.01	Private Land
Areyuru	B. S. Kushalappa	259	Manually	1/*/6P3, 1/*/22, 1/*/1	0.29	0.11	Mahaghani,Sandalwood, Hebbavu and others	100	11	Surface	Rainfed	258	0.11	Private Land
Areyuru	H. M. Kuttappa	260	Manually	1/*/65, 1/*/59P1	0.08	0.03	Mahaghani,Sandalwood, Hebbavu and others	100	3	Surface	Rainfed	259	0.03	Private Land
Areyuru	TK Jayamma	261	Manually	1/*/22	0.29	0.12	Mahaghani,Sandalwood, Hebbavu and others	100	12	Surface	Rainfed	260	0.12	Private Land

Village Name	Farmer Name:	Farmer Code	Rate Type (Manually/Machinery)	Survey No:	Total Area (Ha.)	Proposed Area (Ha.)	Activity/Model/Plant/Crop Name :	Number of Plants Per Ha	No. of plants	Method of Irrigation (Drip/Ring/Surface)	Source of Irrigation (Canal/Rainfed/Well)	Area as per Type Of Land (Ha.)		Ownership of Land (Community Land/Private Land/Other Land)
												Waste Land	Cultivable	
Areyuru	V CNamma	262	Manually	1/*/22	0.04	0.02	Mahaghani,Sandalwood, Hebbevu and others	100	2	Surface	Rainfed	261	0.02	Private Land
Areyuru	Abdul Latif	263	Manually	1/*/121P1	0.38	0.15	Mahaghani,Sandalwood, Hebbevu and others	100	15	Surface	Rainfed	262	0.15	Private Land
Areyuru	Naseemabanu	264	Manually	1/**/76	2.02	0.81	Mahaghani,Sandalwood, Hebbevu and others	100	81	Surface	Rainfed	263	0.81	Private Land
Areyuru	Abdul Latip	265	Manually	1/*/51	0.09	0.04	Mahaghani,Sandalwood, Hebbevu and others	100	4	Surface	Rainfed	264	0.04	Private Land
Areyuru	Abdul Barry	266	Manually	1/*/21G	7.39	2.96	Mahaghani,Sandalwood, Hebbevu and others	100	296	Surface	Rainfed	265	2.96	Private Land
Areyuru	Nanjamma	267	Manually	1/*/2	0.08	0.03	Mahaghani,Sandalwood, Hebbevu and others	100	3	Surface	Rainfed	266	0.03	Private Land
Areyuru	Subbaiah	268	Manually	1/*/17, 1/*/19	0.12	0.05	Mahaghani,Sandalwood, Hebbevu and others	100	5	Surface	Rainfed	267	0.05	Private Land
Areyuru	Hoovanna	269	Manually	1/*/62P1	0.63	0.25	Mahaghani,Sandalwood, Hebbevu and others	100	25	Surface	Rainfed	268	0.25	Private Land
Areyuru	Uthappa	270	Manually	1/*/31B	0.55	0.22	Mahaghani,Sandalwood, Hebbevu and others	100	22	Surface	Rainfed	269	0.22	Private Land
Areyuru	Muthanna	271	Manually	1/*/28	2.59	1.04	Mahaghani,Sandalwood, Hebbevu and others	100	104	Surface	Rainfed	270	1.04	Private Land
Areyuru	Gangamma	272	Manually	1/*/21AP1	2.02	0.81	Mahaghani,Sandalwood, Hebbevu and others	100	81	Surface	Rainfed	271	0.81	Private Land
Areyuru	S. C Kenchamma	273	Manually	1/*/10, 1/*/13	0.72	0.29	Mahaghani,Sandalwood, Hebbevu and others	100	29	Surface	Rainfed	272	0.29	Private Land
Areyuru	H. C. Chandrasekhar	274	Manually	/*/21J, 1/*/32, 1/*/	0.45	0.18	Mahaghani,Sandalwood, Hebbevu and others	100	18	Surface	Rainfed	273	0.18	Private Land
Areyuru	Avaiah	275	Manually	1/*/44	1.80	0.72	Mahaghani,Sandalwood, Hebbevu and others	100	72	Surface	Rainfed	274	0.72	Private Land
Areyuru	H. C. Somanna	276	Manually	1/*/42, 1/*/43	0.71	0.28	Mahaghani,Sandalwood, Hebbevu and others	100	28	Surface	Rainfed	275	0.28	Private Land
Areyuru	M G Bhawani	277	Manually	/*/21BP1, 1/*/21	0.40	0.16	Mahaghani,Sandalwood, Hebbevu and others	100	16	Surface	Rainfed	276	0.16	Private Land
Areyuru	BK Shivanna	278	Manually	1/*/21D	0.33	0.13	Mahaghani,Sandalwood, Hebbevu and others	100	13	Surface	Rainfed	277	0.13	Private Land
Areyuru	BK Changappa	279	Manually	1/*/105P2	0.61	0.24	Mahaghani,Sandalwood, Hebbevu and others	100	24	Surface	Rainfed	278	0.24	Private Land
Areyuru	B K Ningaraju	280	Manually	1/*/87	0.95	0.38	Mahaghani,Sandalwood, Hebbevu and others	100	38	Surface	Rainfed	279	0.38	Private Land
Areyuru	BK Bhopayya	281	Manually	1/*/53P2	0.14	0.06	Mahaghani,Sandalwood, Hebbevu and others	100	6	Surface	Rainfed	280	0.06	Private Land
Areyuru	G. M. Basappa	282	Manually	1/*/53P2	0.87	0.35	Mahaghani,Sandalwood, Hebbevu and others	100	35	Surface	Rainfed	281	0.35	Private Land
Areyuru	Basamma	283	Manually	1/*/53P2	0.05	0.02	Mahaghani,Sandalwood, Hebbevu and others	100	2	Surface	Rainfed	282	0.02	Private Land
Areyuru	Kushalappa	284	Manually	1/*/53P2	0.24	0.10	Mahaghani,Sandalwood, Hebbevu and others	100	10	Surface	Rainfed	283	0.10	Private Land
Areyuru	S M Yusaf	285	Manually	1/*/80	0.05	0.02	Mahaghani,Sandalwood, Hebbevu and others	100	2	Surface	Rainfed	284	0.02	Private Land
Areyuru	M C Puttaramaiah	286	Manually	1/*/57, 1/*/81	0.61	0.24	Mahaghani,Sandalwood, Hebbevu and others	100	24	Surface	Rainfed	285	0.24	Private Land
Areyuru	M P Ummer	287	Manually	1/*/52P2	0.40	0.16	Mahaghani,Sandalwood, Hebbevu and others	100	16	Surface	Rainfed	286	0.16	Private Land
Areyuru	Puttamma	288	Manually	1/*/83	0.18	0.07	Mahaghani,Sandalwood, Hebbevu and others	100	7	Surface	Rainfed	287	0.07	Private Land
Areyuru	Ningappa	289	Manually	1/*/92	0.47	0.19	Mahaghani,Sandalwood, Hebbevu and others	100	19	Surface	Rainfed	288	0.19	Private Land
Areyuru	K T Prasanna	290	Manually	1/*/84	4.79	1.92	Mahaghani,Sandalwood, Hebbevu and others	100	192	Surface	Rainfed	289	1.92	Private Land
Areyuru	IK Poovamma	291	Manually	/*/112, 1/*/100P	4.05	1.62	Mahaghani,Sandalwood, Hebbevu and others	100	162	Surface	Rainfed	290	1.62	Private Land
Areyuru	I. S. Uthappa	292	Manually	1/*/63	4.90	1.96	Mahaghani,Sandalwood, Hebbevu and others	100	196	Surface	Rainfed	291	1.96	Private Land
Areyuru	K Shivaswamy	293	Manually	1/*/97P	0.06	0.02	Mahaghani,Sandalwood, Hebbevu and others	100	2	Surface	Rainfed	292	0.02	Private Land
Areyuru	Aimudianda A. Maina	294	Manually	1/*/20	0.06	0.02	Mahaghani,Sandalwood, Hebbevu and others	100	2	Surface	Rainfed	293	0.02	Private Land
Areyuru	CK Gopalakrishna	295	Manually	1/*/94	0.63	0.25	Mahaghani,Sandalwood, Hebbevu and others	100	25	Surface	Rainfed	294	0.25	Private Land
Areyuru	HK Nagesh	296	Manually	1/*/79P1, 1/*/79	0.63	0.25	Mahaghani,Sandalwood, Hebbevu and others	100	25	Surface	Rainfed	295	0.25	Private Land
Areyuru	H. C. Jayakumar	297	Manually	1/*/79P1, 1/*/71	0.15	0.06	Mahaghani,Sandalwood, Hebbevu and others	100	6	Surface	Rainfed	296	0.06	Private Land
Areyuru	H. C. Chandrasekhara	298	Manually	1/*/86	0.15	0.06	Mahaghani,Sandalwood, Hebbevu and others	100	6	Surface	Rainfed	297	0.06	Private Land
Areyuru	SK Leelavati	299	Manually	1/*/56A,1/*/52P1	0.20	0.08	Mahaghani,Sandalwood, Hebbevu and others	100	8	Surface	Rainfed	298	0.08	Private Land
Areyuru	Avaiah	300	Manually	1/*/101, 1/*/102	0.20	0.08	Mahaghani,Sandalwood, Hebbevu and others	100	8	Surface	Rainfed	299	0.08	Private Land
Areyuru	HK Kushalappa	301	Manually	1/*/107	1.74	0.70	Mahaghani,Sandalwood, Hebbevu and others	100	70	Surface	Rainfed	300	0.70	Private Land
Areyuru	V / C / Nagamma	302	Manually	1/*/108P2	1.74	0.70	Mahaghani,Sandalwood, Hebbevu and others	100	70	Surface	Rainfed	301	0.70	Private Land
Areyuru	K P. Lalitha	303	Manually	1/*/46, 3/*/26	1.74	0.70	Mahaghani,Sandalwood, Hebbevu and others	100	70	Surface	Rainfed	302	0.70	Private Land
Areyuru	K P Ramesh	304	Manually	1/*/113	0.38	0.15	Mahaghani,Sandalwood, Hebbevu and others	100	15	Surface	Rainfed	303	0.15	Private Land
Areyuru	Muthanna	305	Manually	1/*/56, 1/*/45	0.38	0.15	Mahaghani,Sandalwood, Hebbevu and others	100	15	Surface	Rainfed	304	0.15	Private Land

Village Name	Farmer Name:	Farmer Code	Rate Type (Manually/Machinery)	Survey No:	Total Area (Ha.)	Proposed Area (Ha.)	Activity/Model/Plant/Crop Name :	Number of Plants Per Ha	No. of plants	Method of Irrigation (Drip/Ring/Surface)	Source of Irrigation (Canal/Rainfed/Well)	Area as per Type Of Land (Ha.)		Ownership of Land (Community Land/Private Land/Other Land)
												Waste Land	Cultivable	
Areyuru	Shylaja Basavaraju	306	Manually	1/*/4, 1/*/73	1.12	0.45	Mahaghani,Sandalwood, Hebbavu and others	100	45	Surface	Rainfed	305	0.45	Private Land
Areyuru	Ningappa	307	Manually	1/*/21E	1.12	0.45	Mahaghani,Sandalwood, Hebbavu and others	100	45	Surface	Rainfed	306	0.45	Private Land
Areyuru	H. M.Kallappa	308	Manually	37,1/*/29, 1/*/5	0.09	0.03	Mahaghani,Sandalwood, Hebbavu and others	100	3	Surface	Rainfed	307	0.03	Private Land
Areyuru	M.P Kaveramma	309	Manually	1/*/36P1	0.09	0.03	Mahaghani,Sandalwood, Hebbavu and others	100	3	Surface	Rainfed	308	0.03	Private Land
Areyuru	K.N Papaiah	310	Manually	1/*/49	0.13	0.05	Mahaghani,Sandalwood, Hebbavu and others	100	5	Surface	Rainfed	309	0.05	Private Land
Areyuru	D B Muthanna	311	Manually	00P1, 1/*/74p1, 1	0.13	0.05	Mahaghani,Sandalwood, Hebbavu and others	100	5	Surface	Rainfed	310	0.05	Private Land
Areyuru	Basappa	312	Manually	1/*/14	0.27	0.11	Mahaghani,Sandalwood, Hebbavu and others	100	11	Surface	Rainfed	311	0.11	Private Land
Areyuru	Malliah	313	Manually	2, 3/*/18, 3/*/20,	0.27	0.11	Mahaghani,Sandalwood, Hebbavu and others	100	11	Surface	Rainfed	312	0.11	Private Land
Areyuru	Kalegowdna Thammanna	314	Manually	1/*/85, 1/*/66	0.20	0.08	Mahaghani,Sandalwood, Hebbavu and others	100	8	Surface	Rainfed	313	0.08	Private Land
Areyuru	K. Rani	315	Manually	1/*/9	0.20	0.08	Mahaghani,Sandalwood, Hebbavu and others	100	8	Surface	Rainfed	314	0.08	Private Land
Areyuru	D R Shantamma	316	Manually	1/*/11	0.95	0.38	Mahaghani,Sandalwood, Hebbavu and others	100	38	Surface	Rainfed	315	0.38	Private Land
Areyuru	M B Gaus Budan Saheb	317	Manually	1/*/16	0.95	0.38	Mahaghani,Sandalwood, Hebbavu and others	100	38	Surface	Rainfed	316	0.38	Private Land
Areyuru	HK Kariyappa	318	Manually	1/*/115	0.55	0.22	Mahaghani,Sandalwood, Hebbavu and others	100	22	Surface	Rainfed	317	0.22	Private Land
Areyuru	G.P.Jaji	319	Manually	1/*/36P2	0.55	0.22	Mahaghani,Sandalwood, Hebbavu and others	100	22	Surface	Rainfed	318	0.22	Private Land
Areyuru	BV Ramaiah.	320	Manually	1/*/105P1	0.26	0.11	Mahaghani,Sandalwood, Hebbavu and others	100	11	Surface	Rainfed	319	0.11	Private Land
Areyuru	Gowanda P Beliappa	321	Manually	1/*/109P2	0.26	0.11	Mahaghani,Sandalwood, Hebbavu and others	100	11	Surface	Rainfed	320	0.11	Private Land
Areyuru	B. K. Laxmi	322	Manually	1/*/99P2	0.26	0.11	Mahaghani,Sandalwood, Hebbavu and others	100	11	Surface	Rainfed	321	0.11	Private Land
Areyuru	Somaiah	323	Manually	1/*/55	1.74	0.70	Mahaghani,Sandalwood, Hebbavu and others	100	70	Surface	Rainfed	322	0.70	Private Land
Areyuru	M.D.Siddanna	324	Manually	1/*/61,	1.74	0.70	Mahaghani,Sandalwood, Hebbavu and others	100	70	Surface	Rainfed	323	0.70	Private Land
Areyuru	G S Madappa	325	Manually	1/*/97	1.30	0.52	Mahaghani,Sandalwood, Hebbavu and others	100	52	Surface	Rainfed	324	0.52	Private Land
Areyuru	N. P. Ramaiah	326	Manually	1/*/58	1.30	0.52	Mahaghani,Sandalwood, Hebbavu and others	100	52	Surface	Rainfed	325	0.52	Private Land
Areyuru	M M Gauramma	327	Manually	3/*/16	0.61	0.24	Mahaghani,Sandalwood, Hebbavu and others	100	24	Surface	Rainfed	326	0.24	Private Land
Areyuru	Mallappa	328	Manually	*/46, 3/*/4, 3/*/4	0.61	0.24	Mahaghani,Sandalwood, Hebbavu and others	100	24	Surface	Rainfed	327	0.24	Private Land
Areyuru	Kuttappa	329	Manually	3/*/4	0.69	0.28	Mahaghani,Sandalwood, Hebbavu and others	100	28	Surface	Rainfed	328	0.28	Private Land
Areyuru	Narendra Kumar	330	Manually	3/*/13	0.69	0.28	Mahaghani,Sandalwood, Hebbavu and others	100	28	Surface	Rainfed	329	0.28	Private Land
Areyuru	D.B.Madappa.	331	Manually	3/*/6	0.59	0.23	Mahaghani,Sandalwood, Hebbavu and others	100	23	Surface	Rainfed	330	0.23	Private Land
Areyuru	Basappa of Puttegaud	332	Manually	3/*/21, 3/*/15P1	0.59	0.23	Mahaghani,Sandalwood, Hebbavu and others	100	23	Surface	Rainfed	331	0.23	Private Land
Areyuru	HT Jayaprakash	333	Manually	3/*/23P1, 3/*/25	0.55	0.14	Mahaghani,Sandalwood, Hebbavu and others	100	14	Surface	Rainfed	332	0.14	Private Land
Areyuru	VC Nagamma	334	Manually	3/*/10	0.35	0.14	Mahaghani,Sandalwood, Hebbavu and others	100	14	Surface	Rainfed	333	0.14	Private Land
Areyuru	G. S. Basavaraju.	335	Manually	3/*/35	1.03	0.41	Mahaghani,Sandalwood, Hebbavu and others	100	41	Surface	Rainfed	334	0.41	Private Land
Areyuru	G. M. Ashoka.	336	Manually	3/*/23P2, 22/*/*	1.03	0.41	Mahaghani,Sandalwood, Hebbavu and others	100	41	Surface	Rainfed	335	0.41	Private Land
Areyuru	G. M. Lokiprasad.	337	Manually	3/*/3, 3/*/2	0.65	0.26	Mahaghani,Sandalwood, Hebbavu and others	100	26	Surface	Rainfed	336	0.26	Private Land
Areyuru	KS Muthanna	338	Manually	3/*/12	0.65	0.26	Mahaghani,Sandalwood, Hebbavu and others	100	26	Surface	Rainfed	337	0.26	Private Land
Areyuru	Puppayah	339	Manually	3/*/44,21/*/1	0.08	0.03	Mahaghani,Sandalwood, Hebbavu and others	100	3	Surface	Rainfed	338	0.03	Private Land
Areyuru	Bassappa	340	Manually	3/*/43, 13/*/21	0.08	0.03	Mahaghani,Sandalwood, Hebbavu and others	100	3	Surface	Rainfed	339	0.03	Private Land
Areyuru	M.A. Pemmaiah	341	Manually	3/*/1, 3/*/33	0.51	0.20	Mahaghani,Sandalwood, Hebbavu and others	100	20	Surface	Rainfed	340	0.20	Private Land
Areyuru	Uthappa	342	Manually	3/*/37	0.51	0.20	Mahaghani,Sandalwood, Hebbavu and others	100	20	Surface	Rainfed	341	0.20	Private Land
Areyuru	Mata	343	Manually	3/*/36P1	0.73	0.29	Mahaghani,Sandalwood, Hebbavu and others	100	29	Surface	Rainfed	342	0.29	Private Land
Areyuru	Sannappa S.M	344	Manually	3/*/40	0.73	0.29	Mahaghani,Sandalwood, Hebbavu and others	100	29	Surface	Rainfed	343	0.29	Private Land
Areyuru	Shivegowdna Lingappa	345	Manually	3/*/9	0.47	0.19	Mahaghani,Sandalwood, Hebbavu and others	100	19	Surface	Rainfed	344	0.19	Private Land
Areyuru	Shanthamma	346	Manually	4/*/*	0.47	0.19	Mahaghani,Sandalwood, Hebbavu and others	100	19	Surface	Rainfed	345	0.19	Private Land
Areyuru	S P Thimmayya	347	Manually	5/*/*, 6/*/*	0.21	0.08	Mahaghani,Sandalwood, Hebbavu and others	100	8	Surface	Rainfed	346	0.08	Private Land
Areyuru	BN Nagaraja.	348	Manually	5/A/*, 6/A/*	0.21	0.08	Mahaghani,Sandalwood, Hebbavu and others	100	8	Surface	Rainfed	347	0.08	Private Land
Areyuru	Meelamane Hoovaiah	349	Manually	7/*/*	0.34	0.14	Mahaghani,Sandalwood, Hebbavu and others	100	14	Surface	Rainfed	348	0.14	Private Land

Village Name	Farmer Name:	Farmer Code	Rate Type (Manually/Machinery)	Survey No:	Total Area (Ha.)	Proposed Area (Ha.)	Activity/Model/Plant/Crop Name :	Number of Plants Per Ha	No. of plants	Method of Irrigation (Drip/Ring/Surface)	Source of Irrigation (Canal/Rainfed/Well)	Area as per Type Of Land (Ha.)		Ownership of Land (Community Land/Private Land/Other Land)
												Waste Land	Cultivable	
Areyuru	G P Mahesh	350	Manually	8/*/*	0.34	0.14	Mahaghani,Sandalwood, Hebbavu and others	100	14	Surface	Rainfed	349	0.14	Private Land
Areyuru	Bassappa	351	Manually	10/*/*	0.04	0.02	Mahaghani,Sandalwood, Hebbavu and others	100	2	Surface	Rainfed	350	0.02	Private Land
Areyuru	G. S. Basavaraju.	352	Manually	12/*/*	0.24	0.10	Mahaghani,Sandalwood, Hebbavu and others	100	10	Surface	Rainfed	351	0.10	Private Land
Areyuru	Someshwar Tempal	353	Manually	13/*/20	0.24	0.10	Mahaghani,Sandalwood, Hebbavu and others	100	10	Surface	Rainfed	352	0.10	Private Land
Areyuru	M.A. Pemmaiah	354	Manually	16/*/*	0.67	0.27	Mahaghani,Sandalwood, Hebbavu and others	100	27	Surface	Rainfed	353	0.27	Private Land
Areyuru	S P Thimmayya	355	Manually	17/*/*	0.67	0.27	Mahaghani,Sandalwood, Hebbavu and others	100	27	Surface	Rainfed	354	0.27	Private Land
Areyuru	V C Nagamma	356	Manually	18/*/*	0.32	0.13	Mahaghani,Sandalwood, Hebbavu and others	100	13	Surface	Rainfed	355	0.13	Private Land
Areyuru	Basamma	357	Manually	20/*/*	0.32	0.13	Mahaghani,Sandalwood, Hebbavu and others	100	13	Surface	Rainfed	356	0.13	Private Land
Areyuru	Gowamma	358	Manually	24/*/*	0.38	0.15	Mahaghani,Sandalwood, Hebbavu and others	100	15	Surface	Rainfed	357	0.15	Private Land
Areyuru	Naseemabanu	359	Manually	28/*/*	0.38	0.15	Mahaghani,Sandalwood, Hebbavu and others	100	15	Surface	Rainfed	358	0.15	Private Land
Areyuru	Shylaja Basavaraju	360	Manually	29/*/*	0.34	0.14	Mahaghani,Sandalwood, Hebbavu and others	100	14	Surface	Rainfed	359	0.14	Private Land
Areyuru	Abdul Latif	361	Manually	31/*/2, 34/*/*, 35/*/*	0.34	0.14	Mahaghani,Sandalwood, Hebbavu and others	100	14	Surface	Rainfed	360	0.14	Private Land
Areyuru	. K. P. Devaki	362	Manually	34/*/2	0.49	0.19	Mahaghani,Sandalwood, Hebbavu and others	100	19	Surface	Rainfed	361	0.19	Private Land
Areyuru	H. M. Ramesh	363	Manually	35/*/2, 36/*/2	0.49	0.19	Mahaghani,Sandalwood, Hebbavu and others	100	19	Surface	Rainfed	362	0.19	Private Land
Areyuru	Chennappa	364	Manually	36/*/*	0.47	0.19	Mahaghani,Sandalwood, Hebbavu and others	100	19	Surface	Rainfed	363	0.19	Private Land
Areyuru	N. P. Ramaiah	365	Manually	37/*/6	0.47	0.19	Mahaghani,Sandalwood, Hebbavu and others	100	19	Surface	Rainfed	364	0.19	Private Land
Areyuru	Kalappa	366	Manually	37/*/2, 37/*/1, 37/*/*	0.38	0.15	Mahaghani,Sandalwood, Hebbavu and others	100	15	Surface	Rainfed	365	0.15	Private Land
Areyuru	C.A Poovaiah	367	Manually	37/*/4	0.38	0.15	Mahaghani,Sandalwood, Hebbavu and others	100	15	Surface	Rainfed	366	0.15	Private Land
Areyuru	M Mallappa	368	Manually	38/*/2	0.49	0.19	Mahaghani,Sandalwood, Hebbavu and others	100	19	Surface	Rainfed	367	0.19	Private Land
Areyuru	BM Ramesh	369	Manually	39/*/1	0.49	0.19	Mahaghani,Sandalwood, Hebbavu and others	100	19	Surface	Rainfed	368	0.19	Private Land
Areyuru	N. T. Surendra	370	Manually	96/*/2	0.53	0.21	Mahaghani,Sandalwood, Hebbavu and others	100	21	Surface	Rainfed	369	0.21	Private Land
Areyuru	H M Ragu	371	Manually	319/121p1	1.56	0.63	Mahaghani,Sandalwood, Hebbavu and others	100	63	Surface	Rainfed	370	0.63	Private Land
Areyuru	M A Kumar	372	Manually	320.15	1.56	0.63	Mahaghani,Sandalwood, Hebbavu and others	100	63	Surface	Rainfed	371	0.63	Private Land
Areyuru	Medappa B D	373	Manually	321 1/66	2.31	0.92	Mahaghani,Sandalwood, Hebbavu and others	100	92	Surface	Rainfed	372	0.92	Private Land
Areyuru	Parameshwara H N	374	Manually	322 1/21	2.31	0.92	Mahaghani,Sandalwood, Hebbavu and others	100	92	Surface	Rainfed	373	0.92	Private Land
Areyuru	Jaganth T K	375	Manually	333 1/99	0.04	0.02	Mahaghani,Sandalwood, Hebbavu and others	100	2	Surface	Rainfed	374	0.02	Private Land
Negalle Karkalli	PADMAVATHI	376	Manually	235/B1	0.22	0.09	Mahaghani,Sandalwood, Hebbavu and others	100	9	Surface	Rainfed	375	0.09	Private Land
Negalle Karkalli	K M LINGARAJU	377	Manually	235/2	0.22	0.09	Mahaghani,Sandalwood, Hebbavu and others	100	9	Surface	Rainfed	376	0.09	Private Land
Negalle Karkalli	SHRIMATI BHOJAMMA	378	Manually	81/2	0.59	0.23	Mahaghani,Sandalwood, Hebbavu and others	100	23	Surface	Rainfed	377	0.23	Private Land
Negalle Karkalli	NIRMALA PRAKASH	379	Manually	50/2	0.59	0.23	Mahaghani,Sandalwood, Hebbavu and others	100	23	Surface	Rainfed	378	0.23	Private Land
Negalle Karkalli	SURYADEV	380	Manually	46/9	0.53	0.21	Mahaghani,Sandalwood, Hebbavu and others	100	21	Surface	Rainfed	379	0.21	Private Land
Negalle Karkalli	N B LINGAPPA	381	Manually	107	0.53	0.21	Mahaghani,Sandalwood, Hebbavu and others	100	21	Surface	Rainfed	380	0.21	Private Land
Negalle Karkalli	N R KRISHNA	382	Manually	105	0.50	0.20	Mahaghani,Sandalwood, Hebbavu and others	100	20	Surface	Rainfed	381	0.20	Private Land
Negalle Karkalli	N B LINGAPPA	383	Manually	107	0.50	0.20	Mahaghani,Sandalwood, Hebbavu and others	100	20	Surface	Rainfed	382	0.20	Private Land
Negalle Karkalli	NDRAPRASAD (GANGAN	384	Manually	108	1.52	0.61	Mahaghani,Sandalwood, Hebbavu and others	100	61	Surface	Rainfed	383	0.61	Private Land
Negalle Karkalli	GOWRAMMA	385	Manually	103/2	1.52	0.61	Mahaghani,Sandalwood, Hebbavu and others	100	61	Surface	Rainfed	384	0.61	Private Land
Negalle Karkalli	N M MUTTANNA	386	Manually	103	0.40	0.16	Mahaghani,Sandalwood, Hebbavu and others	100	16	Surface	Rainfed	385	0.16	Private Land
Negalle Karkalli	N P RAMESH	387	Manually	102	0.40	0.16	Mahaghani,Sandalwood, Hebbavu and others	100	16	Surface	Rainfed	386	0.16	Private Land
Negalle Karkalli	N P MUTTANNA	388	Manually	102	0.40	0.16	Mahaghani,Sandalwood, Hebbavu and others	100	16	Surface	Rainfed	387	0.16	Private Land
Negalle Karkalli	N E SOMAYYA	389	Manually	101	0.40	0.16	Mahaghani,Sandalwood, Hebbavu and others	100	16	Surface	Rainfed	388	0.16	Private Land
Negalle Karkalli	N J RAGHUNATH	390	Manually	101/1	0.67	0.27	Mahaghani,Sandalwood, Hebbavu and others	100	27	Surface	Rainfed	389	0.27	Private Land
Negalle Karkalli	MMAYYA(KUSHALAPP	391	Manually	101/2	0.67	0.27	Mahaghani,Sandalwood, Hebbavu and others	100	27	Surface	Rainfed	390	0.27	Private Land
Negalle Karkalli	N S GURAPPA	392	Manually	98/1	0.53	0.21	Mahaghani,Sandalwood, Hebbavu and others	100	21	Surface	Rainfed	391	0.21	Private Land
Negalle Karkalli	N G MOGAPPA	393	Manually	98/2	0.53	0.21	Mahaghani,Sandalwood, Hebbavu and others	100	21	Surface	Rainfed	392	0.21	Private Land

Village Name	Farmer Name:	Farmer Code	Rate Type (Manually/Machinery)	Survey No:	Total Area (Ha.)	Proposed Area (Ha.)	Activity/Model/Plant/Crop Name :	Number of Plants Per Ha	No. of plants	Method of Irrigation (Drip/Ring/Surface)	Source of Irrigation (Canal/Rainfed/Well)	Area as per Type Of Land (Ha.)		Ownership of Land (Community Land/Private Land/Other Land)
												Waste Land	Cultivable	
Negalle Karkalli	VEERARAJ	394	Manually	109	0.45	0.18	Mahaghani,Sandalwood, Hebbevu and others	100	18	Surface	Rainfed	393	0.18	Private Land
Negalle Karkalli	SRIMATHI N R VANAJA	395	Manually	168	0.45	0.18	Mahaghani,Sandalwood, Hebbevu and others	100	18	Surface	Rainfed	394	0.18	Private Land
Negalle Karkalli	SUDHIR K T	396	Manually	169/1	0.32	0.13	Mahaghani,Sandalwood, Hebbevu and others	100	13	Surface	Rainfed	395	0.13	Private Land
Negalle Karkalli	K G ANANDA	397	Manually	169/2	0.32	0.13	Mahaghani,Sandalwood, Hebbevu and others	100	13	Surface	Rainfed	396	0.13	Private Land
Negalle Karkalli	CHANDRAVATHI	398	Manually	171	0.04	0.02	Mahaghani,Sandalwood, Hebbevu and others	100	2	Surface	Rainfed	397	0.02	Private Land
Negalle Karkalli	N M MUTTANNA	399	Manually	173	0.17	0.07	Mahaghani,Sandalwood, Hebbevu and others	100	7	Surface	Rainfed	398	0.07	Private Land
Negalle Karkalli	SADANANDA N M	400	Manually	174	0.17	0.07	Mahaghani,Sandalwood, Hebbevu and others	100	7	Surface	Rainfed	399	0.07	Private Land
Negalle Karkalli	0	401	Manually	97	0.75	0.30	Mahaghani,Sandalwood, Hebbevu and others	100	30	Surface	Rainfed	400	0.30	Private Land
Negalle Karkalli	N S PRAKASH	402	Manually	96	0.32	0.13	Mahaghani,Sandalwood, Hebbevu and others	100	13	Surface	Rainfed	401	0.13	Private Land
Negalle Karkalli	N T SURENDRA	403	Manually	96	0.32	0.13	Mahaghani,Sandalwood, Hebbevu and others	100	13	Surface	Rainfed	402	0.13	Private Land
Negalle Karkalli	N A PRAKASH	404	Manually	96/1P1,66	0.93	0.37	Mahaghani,Sandalwood, Hebbevu and others	100	37	Surface	Rainfed	403	0.37	Private Land
Negalle Karkalli	SRIMATHI G M NIRMALA	405	Manually	188	0.12	0.05	Mahaghani,Sandalwood, Hebbevu and others	100	5	Surface	Rainfed	404	0.05	Private Land
Negalle Karkalli	LURI GANESH(N K GAN	406	Manually	223/10	0.12	0.05	Mahaghani,Sandalwood, Hebbevu and others	100	5	Surface	Rainfed	405	0.05	Private Land
Negalle Karkalli	LURI GANESH(N K GAN	407	Manually	223/11	0.16	0.06	Mahaghani,Sandalwood, Hebbevu and others	100	6	Surface	Rainfed	406	0.06	Private Land
Negalle Karkalli	LURI GANESH(N K GAN	408	Manually	223/12	0.16	0.06	Mahaghani,Sandalwood, Hebbevu and others	100	6	Surface	Rainfed	407	0.06	Private Land
Negalle Karkalli	N S BASAVARAJU	409	Manually	223/13	1.14	0.46	Mahaghani,Sandalwood, Hebbevu and others	100	46	Surface	Rainfed	408	0.46	Private Land
Negalle Karkalli	LURI GANESH(N K GAN	410	Manually	223/14	1.14	0.46	Mahaghani,Sandalwood, Hebbevu and others	100	46	Surface	Rainfed	409	0.46	Private Land
Negalle Karkalli	URAPPA 9 MOGAPPA K	411	Manually	223/15	0.13	0.05	Mahaghani,Sandalwood, Hebbevu and others	100	5	Surface	Rainfed	410	0.05	Private Land
Negalle Karkalli	N C KAVERAMMA	412	Manually	223/16	0.13	0.05	Mahaghani,Sandalwood, Hebbevu and others	100	5	Surface	Rainfed	411	0.05	Private Land
Negalle Karkalli	S GURAPPA (N J MEGHA	413	Manually	223/16A	0.22	0.09	Mahaghani,Sandalwood, Hebbevu and others	100	9	Surface	Rainfed	412	0.09	Private Land
Negalle Karkalli	N S BASAVARAJU	414	Manually	223/2	0.53	0.21	Mahaghani,Sandalwood, Hebbevu and others	100	21	Surface	Rainfed	413	0.21	Private Land
Negalle Karkalli	N S BASAVARAJU	415	Manually	223/3	0.53	0.21	Mahaghani,Sandalwood, Hebbevu and others	100	21	Surface	Rainfed	414	0.21	Private Land
Negalle Karkalli	K E THARAKUMAR	416	Manually	223/4	3.08	1.23	Mahaghani,Sandalwood, Hebbevu and others	100	123	Surface	Rainfed	415	1.23	Private Land
Negalle Karkalli	N V PREMA	417	Manually	223/5	3.08	1.23	Mahaghani,Sandalwood, Hebbevu and others	100	123	Surface	Rainfed	416	1.23	Private Land
Negalle Karkalli	KALAPPA	418	Manually	223/7	0.28	0.11	Mahaghani,Sandalwood, Hebbevu and others	100	11	Surface	Rainfed	417	0.11	Private Land
Negalle Karkalli	HULLURI GANESH	419	Manually	223/8	0.28	0.11	Mahaghani,Sandalwood, Hebbevu and others	100	11	Surface	Rainfed	418	0.11	Private Land
Negalle Karkalli	N S BASAVARAJU	420	Manually	223/9	0.62	0.25	Mahaghani,Sandalwood, Hebbevu and others	100	25	Surface	Rainfed	419	0.25	Private Land
Negalle Karkalli	A (HARISH KURU	421	Manually	194/1	0.62	0.25	Mahaghani,Sandalwood, Hebbevu and others	100	25	Surface	Rainfed	420	0.25	Private Land
Negalle Karkalli	VEERARAJU	422	Manually	193	0.28	0.11	Mahaghani,Sandalwood, Hebbevu and others	100	11	Surface	Rainfed	421	0.11	Private Land
Negalle Karkalli	GURAPPA (MOGAPPA K	423	Manually	191	0.28	0.11	Mahaghani,Sandalwood, Hebbevu and others	100	11	Surface	Rainfed	422	0.11	Private Land
Negalle Karkalli	N C KAVERAMMA	424	Manually	192/1	0.47	0.19	Mahaghani,Sandalwood, Hebbevu and others	100	19	Surface	Rainfed	423	0.19	Private Land
Negalle Karkalli	AVIKUMAR(N P CHANG	425	Manually	192/2	0.47	0.19	Mahaghani,Sandalwood, Hebbevu and others	100	19	Surface	Rainfed	424	0.19	Private Land
Negalle Karkalli	N C KAVERAMMA	426	Manually	193	0.30	0.12	Mahaghani,Sandalwood, Hebbevu and others	100	12	Surface	Rainfed	425	0.12	Private Land
Negalle Karkalli	N M BELLIYAPPA	427	Manually	192/4	0.30	0.12	Mahaghani,Sandalwood, Hebbevu and others	100	12	Surface	Rainfed	426	0.12	Private Land
Negalle Karkalli	NAGARAJU N G	428	Manually	195/1	0.17	0.07	Mahaghani,Sandalwood, Hebbevu and others	100	7	Surface	Rainfed	427	0.07	Private Land
Negalle Karkalli	CHANDRAVATHI	429	Manually	195/2,194/2,	0.17	0.07	Mahaghani,Sandalwood, Hebbevu and others	100	7	Surface	Rainfed	428	0.07	Private Land
Negalle Karkalli	GURAPPA(MOGAPPA K	430	Manually	191	1.90	0.76	Mahaghani,Sandalwood, Hebbevu and others	100	76	Surface	Rainfed	429	0.76	Private Land
Negalle Karkalli	0	431	Manually	66	1.90	0.76	Mahaghani,Sandalwood, Hebbevu and others	100	76	Surface	Rainfed	430	0.76	Private Land
Negalle Karkalli	JAKSHI (PAVAN KUMA	432	Manually	175,231,182,182/	0.60	0.24	Mahaghani,Sandalwood, Hebbevu and others	100	24	Surface	Rainfed	431	0.24	Private Land
Negalle Karkalli	AMESH (N V NAVEEN KU	433	Manually	183	0.60	0.24	Mahaghani,Sandalwood, Hebbevu and others	100	24	Surface	Rainfed	432	0.24	Private Land
Negalle Karkalli	N M MUTTANNA	434	Manually	3,182/1,182/2,18	0.28	0.11	Mahaghani,Sandalwood, Hebbevu and others	100	11	Surface	Rainfed	433	0.11	Private Land
Negalle Karkalli	AVAPPA(N V NAVEEN KU	435	Manually	183	0.07	0.03	Mahaghani,Sandalwood, Hebbevu and others	100	3	Surface	Rainfed	434	0.03	Private Land
Negalle Karkalli	K SUNDARA	436	Manually	197	0.07	0.03	Mahaghani,Sandalwood, Hebbevu and others	100	3	Surface	Rainfed	435	0.03	Private Land
Negalle Karkalli	P RAMESH(VEERA RA	437	Manually	196	0.06	0.02	Mahaghani,Sandalwood, Hebbevu and others	100	2	Surface	Rainfed	436	0.02	Private Land

Village Name	Farmer Name:	Farmer Code	Rate Type (Manually/Machinery)	Survey No:	Total Area (Ha.)	Proposed Area (Ha.)	Activity/Model/Plant/Crop Name :	Number of Plants Per Ha	No. of plants	Method of Irrigation (Drip/Ring/Surface)	Source of Irrigation (Canal/Rainfed/Well)	Area as per Type Of Land (Ha.)		Ownership of Land (Community Land/Private Land/Other Land)
												Waste Land	Cultivable	
Negalle Karkalli	VEERA RAJU	438	Manually	226/4	0.11	0.04	Mahaghani,Sandalwood, Hebbevu and others	100	4	Surface	Rainfed	437	0.04	Private Land
Negalle Karkalli	VEERA RAJU	439	Manually	176	0.13	0.05	Mahaghani,Sandalwood, Hebbevu and others	100	5	Surface	Rainfed	438	0.05	Private Land
Negalle Karkalli	VEERA RAJU	440	Manually	173	0.23	0.09	Mahaghani,Sandalwood, Hebbevu and others	100	9	Surface	Rainfed	439	0.09	Private Land
Negalle Karkalli	ADANANDA(PAVAN KU	441	Manually	180/3	0.23	0.09	Mahaghani,Sandalwood, Hebbevu and others	100	9	Surface	Rainfed	440	0.09	Private Land
Negalle Karkalli	N M MUTTANNA	442	Manually	180/4	0.28	0.11	Mahaghani,Sandalwood, Hebbevu and others	100	11	Surface	Rainfed	441	0.11	Private Land
Negalle Karkalli	N S THIMAYYA	443	Manually	185	0.28	0.11	Mahaghani,Sandalwood, Hebbevu and others	100	11	Surface	Rainfed	442	0.11	Private Land
Negalle Karkalli	N S JOYAPPA	444	Manually	185/2,185/3,185/4	0.26	0.11	Mahaghani,Sandalwood, Hebbevu and others	100	11	Surface	Rainfed	443	0.11	Private Land
Negalle Karkalli	K E TARAKUMAR	445	Manually	180/2	0.26	0.11	Mahaghani,Sandalwood, Hebbevu and others	100	11	Surface	Rainfed	444	0.11	Private Land
Negalle Karkalli	NNADASALU M S BE	446	Manually	219	0.96	0.39	Mahaghani,Sandalwood, Hebbevu and others	100	39	Surface	Rainfed	445	0.39	Private Land
Negalle Karkalli	0	447	Manually	220	0.96	0.39	Mahaghani,Sandalwood, Hebbevu and others	100	39	Surface	Rainfed	446	0.39	Private Land
Negalle Karkalli	0	448	Manually	221	0.36	0.15	Mahaghani,Sandalwood, Hebbevu and others	100	15	Surface	Rainfed	447	0.15	Private Land
Negalle Karkalli	0	449	Manually	223/6	0.36	0.15	Mahaghani,Sandalwood, Hebbevu and others	100	15	Surface	Rainfed	448	0.15	Private Land
Negalle Karkalli	D K Shivaram Shetty	450	Manually	226/6	0.14	0.06	Mahaghani,Sandalwood, Hebbevu and others	100	6	Surface	Rainfed	449	0.06	Private Land
Negalle Karkalli	RAMAPPA(N M DIVAKA	451	Manually	226/3	0.14	0.06	Mahaghani,Sandalwood, Hebbevu and others	100	6	Surface	Rainfed	450	0.06	Private Land
Negalle Karkalli	N B DARMAPP	452	Manually	222/1	0.73	0.29	Mahaghani,Sandalwood, Hebbevu and others	100	29	Surface	Rainfed	451	0.29	Private Land
Negalle Karkalli	N P RAMESH	453	Manually	222/2	0.73	0.29	Mahaghani,Sandalwood, Hebbevu and others	100	29	Surface	Rainfed	452	0.29	Private Land
Negalle Karkalli	MUTTANNA(N P RAME	454	Manually	222/2	0.73	0.29	Mahaghani,Sandalwood, Hebbevu and others	100	29	Surface	Rainfed	453	0.29	Private Land
Negalle Karkalli	N K GANESH	455	Manually	222/3P1	0.37	0.15	Mahaghani,Sandalwood, Hebbevu and others	100	15	Surface	Rainfed	454	0.15	Private Land
Negalle Karkalli	N K GANESH	456	Manually	222/3P2	0.72	0.29	Mahaghani,Sandalwood, Hebbevu and others	100	29	Surface	Rainfed	455	0.29	Private Land
Negalle Karkalli	LURI GANESH(N K GAN	457	Manually	222/4	0.72	0.29	Mahaghani,Sandalwood, Hebbevu and others	100	29	Surface	Rainfed	456	0.29	Private Land
Negalle Karkalli	RIMATHI SUBBALAKSHI	458	Manually	222/5	0.36	0.15	Mahaghani,Sandalwood, Hebbevu and others	100	15	Surface	Rainfed	457	0.15	Private Land
Negalle Karkalli	KENCHAMMA	459	Manually	222/6	0.36	0.15	Mahaghani,Sandalwood, Hebbevu and others	100	15	Surface	Rainfed	458	0.15	Private Land
Negalle Karkalli	BASAMMA	460	Manually	222/7	0.45	0.18	Mahaghani,Sandalwood, Hebbevu and others	100	18	Surface	Rainfed	459	0.18	Private Land
Negalle Karkalli	0	461	Manually	225/7	0.45	0.18	Mahaghani,Sandalwood, Hebbevu and others	100	18	Surface	Rainfed	460	0.18	Private Land
Negalle Karkalli	ANA KUMAR(K E TARA	462	Manually	230/4	0.28	0.11	Mahaghani,Sandalwood, Hebbevu and others	100	11	Surface	Rainfed	461	0.11	Private Land
Negalle Karkalli	NIRMALA PRAKASH	463	Manually	230/1	0.11	0.04	Mahaghani,Sandalwood, Hebbevu and others	100	4	Surface	Rainfed	462	0.04	Private Land
Negalle Karkalli	SRIMATHI PUTTAMANI	464	Manually	230/2	0.47	0.19	Mahaghani,Sandalwood, Hebbevu and others	100	19	Surface	Rainfed	463	0.19	Private Land
Negalle Karkalli	KAVERAMMA	465	Manually	230/3	0.40	0.16	Mahaghani,Sandalwood, Hebbevu and others	100	16	Surface	Rainfed	464	0.16	Private Land
Negalle Karkalli	N S JOYAPPA	466	Manually	230/5	0.40	0.16	Mahaghani,Sandalwood, Hebbevu and others	100	16	Surface	Rainfed	465	0.16	Private Land
Negalle Karkalli	K M LINGARAJU	467	Manually	230/6	1.15	0.46	Mahaghani,Sandalwood, Hebbevu and others	100	46	Surface	Rainfed	466	0.46	Private Land
Negalle Karkalli	K S JOYAPPA	468	Manually	230/7	1.15	0.46	Mahaghani,Sandalwood, Hebbevu and others	100	46	Surface	Rainfed	467	0.46	Private Land
Negalle Karkalli	N A PRAKASH	469	Manually	232/1	0.36	0.15	Mahaghani,Sandalwood, Hebbevu and others	100	15	Surface	Rainfed	468	0.15	Private Land
Negalle Karkalli	SHOURAYA N C	470	Manually	232/2	0.36	0.15	Mahaghani,Sandalwood, Hebbevu and others	100	15	Surface	Rainfed	469	0.15	Private Land
Negalle Karkalli	N A PRAKASH	471	Manually	232/3	0.87	0.35	Mahaghani,Sandalwood, Hebbevu and others	100	35	Surface	Rainfed	470	0.35	Private Land
Negalle Karkalli	D K Shivaram Shetty	472	Manually	226/6	0.87	0.35	Mahaghani,Sandalwood, Hebbevu and others	100	35	Surface	Rainfed	471	0.35	Private Land
Negalle Karkalli	D K Shivaram Shetty	473	Manually	276/45	4.45	1.78	Mahaghani,Sandalwood, Hebbevu and others	100	178	Surface	Rainfed	472	1.78	Private Land
Negalle Karkalli	NANJAMMA	474	Manually	224	4.45	1.78	Mahaghani,Sandalwood, Hebbevu and others	100	178	Surface	Rainfed	473	1.78	Private Land
Negalle Karkalli	N V PREMA	475	Manually	224/2	0.15	0.06	Mahaghani,Sandalwood, Hebbevu and others	100	6	Surface	Rainfed	474	0.06	Private Land
Negalle Karkalli	B R PARAMESH	476	Manually	226/2A1	0.15	0.06	Mahaghani,Sandalwood, Hebbevu and others	100	6	Surface	Rainfed	475	0.06	Private Land
Negalle Karkalli	N C KAVERAMMA	477	Manually	228	1.78	0.71	Mahaghani,Sandalwood, Hebbevu and others	100	71	Surface	Rainfed	476	0.71	Private Land
Negalle Karkalli	E NIRANJANA KUMAR	478	Manually	229	1.78	0.71	Mahaghani,Sandalwood, Hebbevu and others	100	71	Surface	Rainfed	477	0.71	Private Land
Negalle Karkalli	0	479	Manually	231	3.64	1.45	Mahaghani,Sandalwood, Hebbevu and others	100	145	Surface	Rainfed	478	1.45	Private Land
Negalle Karkalli	G V PADMA	480	Manually	234/10P1	0.23	0.09	Mahaghani,Sandalwood, Hebbevu and others	100	9	Surface	Rainfed	479	0.09	Private Land
Negalle Karkalli	G S BASAAPPA	481	Manually	234/10P2	2.96	1.18	Mahaghani,Sandalwood, Hebbevu and others	100	118	Surface	Rainfed	480	1.18	Private Land

Village Name	Farmer Name:	Farmer Code	Rate Type (Manually/Machinery)	Survey No:	Total Area (Ha.)	Proposed Area (Ha.)	Activity/Model/Plant/Crop Name :	Number of Plants Per Ha	No. of plants	Method of Irrigation (Drip/Ring/Surface)	Source of Irrigation (Canal/Rainfed/Well)	Area as per Type Of Land (Ha.)		Ownership of Land (Community Land/Private Land/Other Land)
												Waste Land	Cultivable	
Negalle Karkalli	G V PADMA	482	Manually	234/2	0.81	0.32	Mahaghani,Sandalwood, Hebbevu and others	100	32	Surface	Rainfed	481	0.32	Private Land
Negalle Karkalli	MIMI PARTHASARATHI	483	Manually	234/3	0.57	0.23	Mahaghani,Sandalwood, Hebbevu and others	100	23	Surface	Rainfed	482	0.23	Private Land
Negalle Karkalli	G V PADMA	484	Manually	234/4	0.81	0.32	Mahaghani,Sandalwood, Hebbevu and others	100	32	Surface	Rainfed	483	0.32	Private Land
Negalle Karkalli	G V PADMA	485	Manually	234/5	1.06	0.43	Mahaghani,Sandalwood, Hebbevu and others	100	43	Surface	Rainfed	484	0.43	Private Land
Negalle Karkalli	PRAKASH K	486	Manually	234/6	1.46	0.58	Mahaghani,Sandalwood, Hebbevu and others	100	58	Surface	Rainfed	485	0.58	Private Land
Negalle Karkalli	K PRAKASH	487	Manually	234/7,235,208,22	45.49	18.20	Mahaghani,Sandalwood, Hebbevu and others	100	1820	Surface	Rainfed	486	18.20	Private Land
Negalle Karkalli	N T VASANTH	488	Manually	101/1	0.18	0.07	Mahaghani,Sandalwood, Hebbevu and others	100	7	Surface	Rainfed	487	0.07	Private Land
Igoor	Major M H Willan	489	Manually	1/2,1/5,1/7,1/7,1/	0.68	0.27	Mahaghani,Sandalwood, Hebbevu and others	100	27	Surface	Rainfed	488	0.27	Private Land
Igoor	B C Boopaiiah	490	Manually	.4/11	1.01	0.40	Mahaghani,Sandalwood, Hebbevu and others	100	40	Surface	Rainfed	489	0.40	Private Land
Igoor	Likth B L	491	Manually	.4/5	1.90	0.76	Mahaghani,Sandalwood, Hebbevu and others	100	76	Surface	Rainfed	490	0.76	Private Land
Igoor	Ankith B L	492	Manually	.4/7,9/2	0.69	0.28	Mahaghani,Sandalwood, Hebbevu and others	100	28	Surface	Rainfed	491	0.28	Private Land
Igoor	R Somaiah	493	Manually	.4/31	0.24	0.10	Mahaghani,Sandalwood, Hebbevu and others	100	10	Surface	Rainfed	492	0.10	Private Land
Igoor	Pennu Swamy	494	Manually	.4/20	2.33	0.93	Mahaghani,Sandalwood, Hebbevu and others	100	93	Surface	Rainfed	493	0.93	Private Land
Igoor	Peetar Mathyar	495	Manually	.4/20	0.23	0.09	Mahaghani,Sandalwood, Hebbevu and others	100	9	Surface	Rainfed	494	0.09	Private Land
Igoor	Kotari Ind.Coporation	496	Manually	.4/6p2 , 4/4,18,20	0.81	0.32	Mahaghani,Sandalwood, Hebbevu and others	100	32	Surface	Rainfed	495	0.32	Private Land
Igoor	B D Leelakumar	497	Manually	.4/6p1,16	3.08	1.23	Mahaghani,Sandalwood, Hebbevu and others	100	123	Surface	Rainfed	496	1.23	Private Land
Igoor	Pilif Sekweara	498	Manually	.4/14	1.38	0.55	Mahaghani,Sandalwood, Hebbevu and others	100	55	Surface	Rainfed	497	0.55	Private Land
Igoor	B T Dharmakumar	499	Manually	24/*/2	1.66	0.66	Mahaghani,Sandalwood, Hebbevu and others	100	66	Surface	Rainfed	498	0.66	Private Land
Igoor	PRABHA HARISH	500	Manually	25/*/2,25/*/1	1.66	0.66	Mahaghani,Sandalwood, Hebbevu and others	100	66	Surface	Rainfed	499	0.66	Private Land
Igoor	M A HARISH	501	Manually	1/1,31/*/1,32/*/*/1	2.94	1.17	Mahaghani,Sandalwood, Hebbevu and others	100	117	Surface	Rainfed	500	1.17	Private Land
Igoor	M A RAMESH	502	Manually	7/*/2,30/*/*/31/*/	2.94	1.17	Mahaghani,Sandalwood, Hebbevu and others	100	117	Surface	Rainfed	501	1.17	Private Land
Igoor	ASHOK AYYANNA	503	Manually	9/*/1,36/*/2,36/*/	0.89	0.36	Mahaghani,Sandalwood, Hebbevu and others	100	36	Surface	Rainfed	502	0.36	Private Land
Igoor	Village god	504	Manually	100/*/*	0.89	0.36	Mahaghani,Sandalwood, Hebbevu and others	100	36	Surface	Rainfed	503	0.36	Private Land
Igoor	ri Irrigation Corporation Lir	505	Manually	100/*/*	0.85	0.34	Mahaghani,Sandalwood, Hebbevu and others	100	34	Surface	Rainfed	504	0.34	Private Land
Igoor	K U Medappa	506	Manually	101/*/*	3.30	1.32	Mahaghani,Sandalwood, Hebbevu and others	100	132	Surface	Rainfed	505	1.32	Private Land
Igoor	Seethamma H M	507	Manually	105/*/1	0.32	0.13	Mahaghani,Sandalwood, Hebbevu and others	100	13	Surface	Rainfed	506	0.13	Private Land
Igoor	M L Kushalappa - Bhoopari	508	Manually	106/*/1	4.05	1.62	Mahaghani,Sandalwood, Hebbevu and others	100	162	Surface	Rainfed	507	1.62	Private Land
Igoor	K S Nitin	509	Manually	106/*/3	0.65	0.26	Mahaghani,Sandalwood, Hebbevu and others	100	26	Surface	Rainfed	508	0.26	Private Land
Igoor	D M Nagendra	510	Manually	111/*/1	0.18	0.07	Mahaghani,Sandalwood, Hebbevu and others	100	7	Surface	Rainfed	509	0.07	Private Land
Igoor	M A YASHODA	511	Manually	111/*/2P1	0.18	0.07	Mahaghani,Sandalwood, Hebbevu and others	100	7	Surface	Rainfed	510	0.07	Private Land
Igoor	Gowamma	512	Manually	111/*/2P2	2.15	0.86	Mahaghani,Sandalwood, Hebbevu and others	100	86	Surface	Rainfed	511	0.86	Private Land
Igoor	Akkamma	513	Manually	112/*/*,131,	2.15	0.86	Mahaghani,Sandalwood, Hebbevu and others	100	86	Surface	Rainfed	512	0.86	Private Land
Igoor	Nagendra	514	Manually	0	0.28	0.11	Mahaghani,Sandalwood, Hebbevu and others	100	11	Surface	Rainfed	513	0.11	Private Land
Igoor	atigaddebasappa of Kusubur	515	Manually	117/*/*	0.28	0.11	Mahaghani,Sandalwood, Hebbevu and others	100	11	Surface	Rainfed	514	0.11	Private Land
Igoor	Puttachari	516	Manually	121/*/*	1.94	0.78	Mahaghani,Sandalwood, Hebbevu and others	100	78	Surface	Rainfed	515	0.78	Private Land
Igoor	D M Nagendra	517	Manually	122/*/*	1.94	0.78	Mahaghani,Sandalwood, Hebbevu and others	100	78	Surface	Rainfed	516	0.78	Private Land
Igoor	Medappa	518	Manually	124/*/1	1.07	0.43	Mahaghani,Sandalwood, Hebbevu and others	100	43	Surface	Rainfed	517	0.43	Private Land
Igoor	K U Medappa	519	Manually	124/*/2,101,	1.07	0.43	Mahaghani,Sandalwood, Hebbevu and others	100	43	Surface	Rainfed	518	0.43	Private Land
Igoor	S.N.Nadisha	520	Manually	0	0.06	0.02	Mahaghani,Sandalwood, Hebbevu and others	100	2	Surface	Rainfed	519	0.02	Private Land
Igoor	K K Ayyappa	521	Manually	128/*/15,34/*/3,	3.64	1.46	Mahaghani,Sandalwood, Hebbevu and others	100	146	Surface	Rainfed	520	1.46	Private Land
Igoor	SN Yogesh	522	Manually	0	3.64	1.46	Mahaghani,Sandalwood, Hebbevu and others	100	146	Surface	Rainfed	521	1.46	Private Land
Igoor	Nagendra	523	Manually	0	1.14	0.46	Mahaghani,Sandalwood, Hebbevu and others	100	46	Surface	Rainfed	522	0.46	Private Land
Igoor	The village god	524	Manually	134/*/*	1.14	0.46	Mahaghani,Sandalwood, Hebbevu and others	100	46	Surface	Rainfed	523	0.46	Private Land
Igoor	Seethamma	525	Manually	135/*/2	0.45	0.18	Mahaghani,Sandalwood, Hebbevu and others	100	18	Surface	Rainfed	524	0.18	Private Land

Village Name	Farmer Name:	Farmer Code	Rate Type (Manually/Machinery)	Survey No:	Total Area (Ha.)	Proposed Area (Ha.)	Activity/Model/Plant/Crop Name :	Number of Plants Per Ha	No. of plants	Method of Irrigation (Drip/Ring/Surface)	Source of Irrigation (Canal/Rainfed/Well)	Area as per Type Of Land (Ha.)		Ownership of Land (Community Land/Private Land/Other Land)
												Waste Land	Cultivable	
Igoor	D M Nagendra	526	Manually	135/*5	0.08	0.03	Mahaghani,Sandalwood, Hebbavu and others	100	3	Surface	Rainfed	525	0.03	Private Land
Igoor	B L Likhith	527	Manually	16/*/*	0.87	0.35	Mahaghani,Sandalwood, Hebbavu and others	100	35	Surface	Rainfed	526	0.35	Private Land
Igoor	TATA COFFEE LTD	528	Manually	18/*/*	0.87	0.35	Mahaghani,Sandalwood, Hebbavu and others	100	35	Surface	Rainfed	527	0.35	Private Land
Igoor	Mrs. Saraswati	529	Manually	24/**/3	0.38	0.15	Mahaghani,Sandalwood, Hebbavu and others	100	15	Surface	Rainfed	528	0.15	Private Land
Igoor	C. P. Benny	530	Manually	24/**/3	0.38	0.15	Mahaghani,Sandalwood, Hebbavu and others	100	15	Surface	Rainfed	529	0.15	Private Land
Igoor	T R Krishna	531	Manually	24/*/4, 24/*/5	2.13	0.85	Mahaghani,Sandalwood, Hebbavu and others	100	85	Surface	Rainfed	530	0.85	Private Land
Igoor	B B Bharathakumara	532	Manually	24/*/6	2.13	0.85	Mahaghani,Sandalwood, Hebbavu and others	100	85	Surface	Rainfed	531	0.85	Private Land
Igoor	B. L. Ankit.	533	Manually	3/*/*	0.05	0.02	Mahaghani,Sandalwood, Hebbavu and others	100	2	Surface	Rainfed	532	0.02	Private Land
Igoor	God Basavanna	534	Manually	39/*/*	0.61	0.24	Mahaghani,Sandalwood, Hebbavu and others	100	24	Surface	Rainfed	533	0.24	Private Land
Igoor	Subbaiah A P	535	Manually	45/*/2	0.08	0.03	Mahaghani,Sandalwood, Hebbavu and others	100	3	Surface	Rainfed	534	0.03	Private Land
Igoor	KP Vinodha	536	Manually	45/*/3	0.49	0.19	Mahaghani,Sandalwood, Hebbavu and others	100	19	Surface	Rainfed	535	0.19	Private Land
Igoor	HM Janaki	537	Manually	45/*/5	1.01	0.40	Mahaghani,Sandalwood, Hebbavu and others	100	40	Surface	Rainfed	536	0.40	Private Land
Igoor	P / P / E / K / Thangal	538	Manually	46/*/2P1	1.01	0.40	Mahaghani,Sandalwood, Hebbavu and others	100	40	Surface	Rainfed	537	0.40	Private Land
Igoor	D M Nagendra	539	Manually	46/*/3	0.36	0.15	Mahaghani,Sandalwood, Hebbavu and others	100	15	Surface	Rainfed	538	0.15	Private Land
Igoor	President is the VSSN AIG	540	Manually	46/*/7	0.36	0.15	Mahaghani,Sandalwood, Hebbavu and others	100	15	Surface	Rainfed	539	0.15	Private Land
Igoor	Major M H Willan	541	Manually	0	2.25	0.90	Mahaghani,Sandalwood, Hebbavu and others	100	90	Surface	Rainfed	540	0.90	Private Land
Igoor	medura Charana	542	Manually	65/*/*	4.37	1.75	Mahaghani,Sandalwood, Hebbavu and others	100	175	Surface	Rainfed	541	1.75	Private Land
Igoor	Lingaraju M M.	543	Manually	/*/4,87/18,92,105	4.37	1.75	Mahaghani,Sandalwood, Hebbavu and others	100	175	Surface	Rainfed	542	1.75	Private Land
Igoor	Major M H Willan	544	Manually	2/*/*,54/*/*,55/*/*	2.43	0.97	Mahaghani,Sandalwood, Hebbavu and others	100	97	Surface	Rainfed	543	0.97	Private Land
Igoor	D M Basavaraju	545	Manually	68/*/1	1.57	0.63	Mahaghani,Sandalwood, Hebbavu and others	100	63	Surface	Rainfed	544	0.63	Private Land
Igoor	ri Irrigation Corporation Lit	546	Manually	69/*/*	1.57	0.63	Mahaghani,Sandalwood, Hebbavu and others	100	63	Surface	Rainfed	545	0.63	Private Land
Igoor	ri Irrigation Corporation Lit	547	Manually	69/*/*	0.40	0.16	Mahaghani,Sandalwood, Hebbavu and others	100	16	Surface	Rainfed	546	0.16	Private Land
Igoor	S P Eerappa	548	Manually	74/*/*	0.40	0.16	Mahaghani,Sandalwood, Hebbavu and others	100	16	Surface	Rainfed	547	0.16	Private Land
Igoor	M L Appacchu	549	Manually	75/*/*	0.20	0.08	Mahaghani,Sandalwood, Hebbavu and others	100	8	Surface	Rainfed	548	0.08	Private Land
Igoor	Major M H Willan	550	Manually	76/*/*	0.59	0.23	Mahaghani,Sandalwood, Hebbavu and others	100	23	Surface	Rainfed	549	0.23	Private Land
Igoor	K M Prasanna	551	Manually	79/*/2	0.59	0.23	Mahaghani,Sandalwood, Hebbavu and others	100	23	Surface	Rainfed	550	0.23	Private Land
Igoor	Ranjit	552	Manually	79/*/4	0.40	0.16	Mahaghani,Sandalwood, Hebbavu and others	100	16	Surface	Rainfed	551	0.16	Private Land
Igoor	Kuttappa	553	Manually	79/*/6	0.40	0.16	Mahaghani,Sandalwood, Hebbavu and others	100	16	Surface	Rainfed	552	0.16	Private Land
Igoor	S P Eerappa	554	Manually	87/*/11,87/*/13P1	0.20	0.08	Mahaghani,Sandalwood, Hebbavu and others	100	8	Surface	Rainfed	553	0.08	Private Land
Igoor	D S Devayya	555	Manually	3,87/*/13P2,87/*/6	0.20	0.08	Mahaghani,Sandalwood, Hebbavu and others	100	8	Surface	Rainfed	554	0.08	Private Land
Igoor	D S Kuttappa	556	Manually	/*/13P2,64/2,87/*/6	0.20	0.08	Mahaghani,Sandalwood, Hebbavu and others	100	8	Surface	Rainfed	555	0.08	Private Land
Igoor	Janaki	557	Manually	87/*/14	0.20	0.08	Mahaghani,Sandalwood, Hebbavu and others	100	8	Surface	Rainfed	556	0.08	Private Land
Igoor	P S Eerappa	558	Manually	87/*/2,74,87/28	2.94	1.17	Mahaghani,Sandalwood, Hebbavu and others	100	117	Surface	Rainfed	557	1.17	Private Land
Igoor	Janaki	559	Manually	87/*/28	2.94	1.17	Mahaghani,Sandalwood, Hebbavu and others	100	117	Surface	Rainfed	558	1.17	Private Land
Igoor	H B Dharmamma	560	Manually	87/*/3	3.44	1.38	Mahaghani,Sandalwood, Hebbavu and others	100	138	Surface	Rainfed	559	1.38	Private Land
Igoor	Mrs. L. sundari	561	Manually	87/*/7	3.44	1.38	Mahaghani,Sandalwood, Hebbavu and others	100	138	Surface	Rainfed	560	1.38	Private Land
Igoor	HM Jogi	562	Manually	9/*/5 9/*/6	3.64	1.46	Mahaghani,Sandalwood, Hebbavu and others	100	146	Surface	Rainfed	561	1.46	Private Land
Igoor	ri Irrigation Corporation Lit	563	Manually	92/*/* 98/*/1	3.64	1.46	Mahaghani,Sandalwood, Hebbavu and others	100	146	Surface	Rainfed	562	1.46	Private Land
Igoor	M B Poovaiah	564	Manually	5/9,45/3,64/3,66/3	0.30	0.12	Mahaghani,Sandalwood, Hebbavu and others	100	12	Surface	Rainfed	563	0.12	Private Land
Igoor	S RAJESH	565	Manually	33/*/*,34/*/1,	0.04	0.02	Mahaghani,Sandalwood, Hebbavu and others	100	2	Surface	Rainfed	564	0.02	Private Land
Igoor	ANUSOOYA S S	566	Manually	34/*/4	0.25	0.10	Mahaghani,Sandalwood, Hebbavu and others	100	10	Surface	Rainfed	565	0.10	Private Land
Igoor	S N HEMALATHA	567	Manually	34/*/4	9.61	3.84	Mahaghani,Sandalwood, Hebbavu and others	100	384	Surface	Rainfed	566	3.84	Private Land
Igoor	S N NEELAKANTAPPA	568	Manually	34/*/2	0.96	0.39	Mahaghani,Sandalwood, Hebbavu and others	100	39	Surface	Rainfed	567	0.39	Private Land
Igoor	B D SURESH	569	Manually	36/*/8,	0.73	0.29	Mahaghani,Sandalwood, Hebbavu and others	100	29	Surface	Rainfed	568	0.29	Private Land

Village Name	Farmer Name:	Farmer Code	Rate Type (Manually/Machinery)	Survey No:	Total Area (Ha.)	Proposed Area (Ha.)	Activity/Model/Plant/Crop Name :	Number of Plants Per Ha	No. of plants	Method of Irrigation (Drip/Ring/Surface)	Source of Irrigation (Canal/Rainfed/Well)	Area as per Type Of Land (Ha.)		Ownership of Land (Community Land/Private Land/Other Land)
												Waste Land	Cultivable	
Igoor	SHILPA	570	Manually	38/*/*	0.81	0.32	Mahaghani,Sandalwood, Hebbevu and others	100	32	Surface	Rainfed	569	0.32	Private Land
Igoor	God Basavanna	571	Manually	39/*/*	1.49	0.60	Mahaghani,Sandalwood, Hebbevu and others	100	60	Surface	Rainfed	570	0.60	Private Land
Igoor	UDAY S	572	Manually	34/1	0.18	0.07	Mahaghani,Sandalwood, Hebbevu and others	100	7	Surface	Rainfed	571	0.07	Private Land
Igoor	M C SANJAY	573	Manually	2/2,43/1,44/1,45/	3.95	1.58	Mahaghani,Sandalwood, Hebbevu and others	100	158	Surface	Rainfed	572	1.58	Private Land
Igoor	M C GANESH	574	Manually	1,43/2,44/2,66/1	1.96	0.78	Mahaghani,Sandalwood, Hebbevu and others	100	78	Surface	Rainfed	573	0.78	Private Land
Igoor	Subbaiah A P	575	Manually	45/2	0.91	0.36	Mahaghani,Sandalwood, Hebbevu and others	100	36	Surface	Rainfed	574	0.36	Private Land
Igoor	MM LINGARAJU	576	Manually	45/6,	0.85	0.34	Mahaghani,Sandalwood, Hebbevu and others	100	34	Surface	Rainfed	575	0.34	Private Land
Igoor	T VASUNDARA PRASAN	577	Manually	45/3,59,	0.06	0.02	Mahaghani,Sandalwood, Hebbevu and others	100	2	Surface	Rainfed	576	0.02	Private Land
Igoor	SMT USHA	578	Manually	45/1,45/8,	0.53	0.21	Mahaghani,Sandalwood, Hebbevu and others	100	21	Surface	Rainfed	577	0.21	Private Land
Igoor	P P UTTAPPA	579	Manually	46/4	1.17	0.47	Mahaghani,Sandalwood, Hebbevu and others	100	47	Surface	Rainfed	578	0.47	Private Land
Igoor	SMT RANI DEVDAS	580	Manually	66/3	0.86	0.34	Mahaghani,Sandalwood, Hebbevu and others	100	34	Surface	Rainfed	579	0.34	Private Land
Igoor	CHENNAMMA	581	Manually	67,94,	0.22	0.09	Mahaghani,Sandalwood, Hebbevu and others	100	9	Surface	Rainfed	580	0.09	Private Land
Igoor	SHIVAPPA	582	Manually	68/3	1.01	0.40	Mahaghani,Sandalwood, Hebbevu and others	100	40	Surface	Rainfed	581	0.40	Private Land
Igoor	SANTHOSHA	583	Manually	68/2	1.83	0.73	Mahaghani,Sandalwood, Hebbevu and others	100	73	Surface	Rainfed	582	0.73	Private Land
Igoor	M D DAMAYANTHI	584	Manually	66/2	0.91	0.37	Mahaghani,Sandalwood, Hebbevu and others	100	37	Surface	Rainfed	583	0.37	Private Land
Igoor	D M POOVAIAH	585	Manually	68/1	0.91	0.37	Mahaghani,Sandalwood, Hebbevu and others	100	37	Surface	Rainfed	584	0.37	Private Land
Igoor	MONGAPPAP	586	Manually	70,	1.48	0.59	Mahaghani,Sandalwood, Hebbevu and others	100	59	Surface	Rainfed	585	0.59	Private Land
Igoor	M L Appacchu	587	Manually	76,	3.95	1.58	Mahaghani,Sandalwood, Hebbevu and others	100	158	Surface	Rainfed	586	1.58	Private Land
Igoor	RANJITH	588	Manually	79/6	3.00	1.20	Mahaghani,Sandalwood, Hebbevu and others	100	120	Surface	Rainfed	587	1.20	Private Land
Igoor	K M Prasanna	589	Manually	79/4,887/*/10P1	2.02	0.81	Mahaghani,Sandalwood, Hebbevu and others	100	81	Surface	Rainfed	588	0.81	Private Land
Igoor	D MOHAN DASAPPPA	590	Manually	79/3,87/5	3.10	1.24	Mahaghani,Sandalwood, Hebbevu and others	100	124	Surface	Rainfed	589	1.24	Private Land
Igoor	PATRIC PINTOO	591	Manually	97/29	0.68	0.27	Mahaghani,Sandalwood, Hebbevu and others	100	27	Surface	Rainfed	590	0.27	Private Land
Igoor	BGW RASKEENA	592	Manually	7/26,87/12,87/33	6.07	2.43	Mahaghani,Sandalwood, Hebbevu and others	100	243	Surface	Rainfed	591	2.43	Private Land
Igoor	SMT T D RANI	593	Manually	87/27	6.07	2.43	Mahaghani,Sandalwood, Hebbevu and others	100	243	Surface	Rainfed	592	2.43	Private Land
Igoor	A T SOMAYYA	594	Manually	87/7	5.06	2.02	Mahaghani,Sandalwood, Hebbevu and others	100	202	Surface	Rainfed	593	2.02	Private Land
Igoor	SMT SOWMYA RANJITH	595	Manually	87/16	2.02	0.81	Mahaghani,Sandalwood, Hebbevu and others	100	81	Surface	Rainfed	594	0.81	Private Land
Igoor	DODGOWDNA KKUTTAP	596	Manually	87/11	0.90	0.36	Mahaghani,Sandalwood, Hebbevu and others	100	36	Surface	Rainfed	595	0.36	Private Land
Igoor	DEVAYYA	597	Manually	87/2	0.50	0.20	Mahaghani,Sandalwood, Hebbevu and others	100	20	Surface	Rainfed	596	0.20	Private Land
Igoor	H B DHARMAMMA	598	Manually	87/7	0.50	0.20	Mahaghani,Sandalwood, Hebbevu and others	100	20	Surface	Rainfed	597	0.20	Private Land
Igoor	DODDEGOWDA DEVAYY	599	Manually	87/3	0.49	0.19	Mahaghani,Sandalwood, Hebbevu and others	100	19	Surface	Rainfed	598	0.19	Private Land
Igoor	A M TAYAMMA	600	Manually	87/30	0.49	0.19	Mahaghani,Sandalwood, Hebbevu and others	100	19	Surface	Rainfed	599	0.19	Private Land
Igoor	IL HELMINA HYSINTH R	601	Manually	87/31	2.02	0.81	Mahaghani,Sandalwood, Hebbevu and others	100	81	Surface	Rainfed	600	0.81	Private Land
Igoor	P S SOMESHA	602	Manually	87/7	0.08	0.03	Mahaghani,Sandalwood, Hebbevu and others	100	3	Surface	Rainfed	601	0.03	Private Land
Igoor	D SURESH DASPPA	603	Manually	87/10	2.02	0.81	Mahaghani,Sandalwood, Hebbevu and others	100	81	Surface	Rainfed	602	0.81	Private Land
Igoor	A T SOMAYYA	604	Manually	88/2	0.94	0.38	Mahaghani,Sandalwood, Hebbevu and others	100	38	Surface	Rainfed	603	0.38	Private Land
Igoor	K HASAN	605	Manually	88/1	1.45	0.58	Mahaghani,Sandalwood, Hebbevu and others	100	58	Surface	Rainfed	604	0.58	Private Land
Igoor	S K ABDUL RAHAMAN	606	Manually	88/*/2P1	0.51	0.20	Mahaghani,Sandalwood, Hebbevu and others	100	20	Surface	Rainfed	605	0.20	Private Land
Igoor	SMT SHANTAMMA	607	Manually	93,93/A/*,	0.74	0.29	Mahaghani,Sandalwood, Hebbevu and others	100	29	Surface	Rainfed	606	0.29	Private Land
Igoor	SMT POOVAMMA	608	Manually	0	0.60	0.24	Mahaghani,Sandalwood, Hebbevu and others	100	24	Surface	Rainfed	607	0.24	Private Land
Igoor	M A LINGARAJA	609	Manually	98/1	2.83	1.13	Mahaghani,Sandalwood, Hebbevu and others	100	113	Surface	Rainfed	608	1.13	Private Land
Igoor	SMT K SHILPA	610	Manually	99/4	1.06	0.42	Mahaghani,Sandalwood, Hebbevu and others	100	42	Surface	Rainfed	609	0.42	Private Land
Igoor	K C KUMARAPPA	611	Manually	99/3	1.09	0.44	Mahaghani,Sandalwood, Hebbevu and others	100	44	Surface	Rainfed	610	0.44	Private Land
Igoor	Village god	612	Manually	100,107,	0.46	0.18	Mahaghani,Sandalwood, Hebbevu and others	100	18	Surface	Rainfed	611	0.18	Private Land
Igoor	TEVALE BASAVANNA G	613	Manually	102,104,116,	0.54	0.22	Mahaghani,Sandalwood, Hebbevu and others	100	22	Surface	Rainfed	612	0.22	Private Land

Village Name	Farmer Name:	Farmer Code	Rate Type (Manually/Machinery)	Survey No:	Total Area (Ha.)	Proposed Area (Ha.)	Activity/Model/Plant/Crop Name :	Number of Plants Per Ha	No. of plants	Method of Irrigation (Drip/Ring/Surface)	Source of Irrigation (Canal/Rainfed/Well)	Area as per Type Of Land (Ha.)		Ownership of Land (Community Land/Private Land/Other Land)
												Waste Land	Cultivable	
Igoor	H L MOGAPPA	614	Manually	105/1,120,	0.75	0.30	Mahaghani,Sandalwood, Hebbevu and others	100	30	Surface	Rainfed	613	0.30	Private Land
Igoor	M L Kushalappa	615	Manually	106	0.96	0.39	Mahaghani,Sandalwood, Hebbevu and others	100	39	Surface	Rainfed	614	0.39	Private Land
Igoor	M A YASHODHA	616	Manually	109/1	0.39	0.16	Mahaghani,Sandalwood, Hebbevu and others	100	16	Surface	Rainfed	615	0.16	Private Land
Igoor	GOWRAMMA	617	Manually	109/2	0.70	0.28	Mahaghani,Sandalwood, Hebbevu and others	100	28	Surface	Rainfed	616	0.28	Private Land
Igoor	M L AKKAMMA	618	Manually	111/2P1	1.13	0.45	Mahaghani,Sandalwood, Hebbevu and others	100	45	Surface	Rainfed	617	0.45	Private Land
Igoor	D M Nagendra	619	Manually	111/1,122,	0.79	0.32	Mahaghani,Sandalwood, Hebbevu and others	100	32	Surface	Rainfed	618	0.32	Private Land
Igoor	DD BELLİYAPPA	620	Manually	143/3	1.62	0.65	Mahaghani,Sandalwood, Hebbevu and others	100	65	Surface	Rainfed	619	0.65	Private Land
Igoor	Nagendra	621	Manually	115/1	1.11	0.44	Mahaghani,Sandalwood, Hebbevu and others	100	44	Surface	Rainfed	620	0.44	Private Land
Igoor	RU GRAMA/KATIGADDE	622	Manually	117,	0.17	0.07	Mahaghani,Sandalwood, Hebbevu and others	100	7	Surface	Rainfed	621	0.07	Private Land
Igoor	S K RANJAN SOMAYYA	623	Manually	118	0.40	0.16	Mahaghani,Sandalwood, Hebbevu and others	100	16	Surface	Rainfed	622	0.16	Private Land
Igoor	PUTTACHARI	624	Manually	121,128/4	0.36	0.15	Mahaghani,Sandalwood, Hebbevu and others	100	15	Surface	Rainfed	623	0.15	Private Land
Igoor	H B BASAVARAJU	625	Manually	123,127,	0.63	0.25	Mahaghani,Sandalwood, Hebbevu and others	100	25	Surface	Rainfed	624	0.25	Private Land
Igoor	MEDAPPA	626	Manually	124/1	0.59	0.24	Mahaghani,Sandalwood, Hebbevu and others	100	24	Surface	Rainfed	625	0.24	Private Land
Igoor	K U MEDAPPA	627	Manually	125,126,128/22,1	1.21	0.49	Mahaghani,Sandalwood, Hebbevu and others	100	49	Surface	Rainfed	626	0.49	Private Land
Igoor	DENDARA VEM MADAP	628	Manually	128/9	0.22	0.09	Mahaghani,Sandalwood, Hebbevu and others	100	9	Surface	Rainfed	627	0.09	Private Land
Igoor	S N YOGESH	629	Manually	8/5,128/23P,128/	2.12	0.85	Mahaghani,Sandalwood, Hebbevu and others	100	85	Surface	Rainfed	628	0.85	Private Land
Igoor	S N NANDHISH	630	Manually	128/12,128/13	2.02	0.81	Mahaghani,Sandalwood, Hebbevu and others	100	81	Surface	Rainfed	629	0.81	Private Land
Igoor	M A AYYANNA	631	Manually	0	0.67	0.27	Mahaghani,Sandalwood, Hebbevu and others	100	27	Surface	Rainfed	630	0.27	Private Land
Igoor	B T DHARMAKUMAR	632	Manually	128/*16P1	3.40	1.36	Mahaghani,Sandalwood, Hebbevu and others	100	136	Surface	Rainfed	631	1.36	Private Land
Igoor	K K AYYAPPA	633	Manually	128/*16P2	2.27	0.91	Mahaghani,Sandalwood, Hebbevu and others	100	91	Surface	Rainfed	632	0.91	Private Land
Igoor	NAGENDRA	634	Manually	8/14,128/15,128,	1.07	0.43	Mahaghani,Sandalwood, Hebbevu and others	100	43	Surface	Rainfed	633	0.43	Private Land
Igoor	D M NAGENDRA	635	Manually	129,130,	0.91	0.37	Mahaghani,Sandalwood, Hebbevu and others	100	37	Surface	Rainfed	634	0.37	Private Land
Igoor	D D BELLİYAPPA	636	Manually	135/1,135/5,137/1	0.06	0.02	Mahaghani,Sandalwood, Hebbevu and others	100	2	Surface	Rainfed	635	0.02	Private Land
Igoor	P M SOMAYYA	637	Manually	135/3	0.63	0.25	Mahaghani,Sandalwood, Hebbevu and others	100	25	Surface	Rainfed	636	0.25	Private Land
Igoor	NAGA VENI	638	Manually	135/2	1.38	0.55	Mahaghani,Sandalwood, Hebbevu and others	100	55	Surface	Rainfed	637	0.55	Private Land
Igoor	SMT V P KOUSALYA	639	Manually	135/6,137/3	2.29	0.91	Mahaghani,Sandalwood, Hebbevu and others	100	91	Surface	Rainfed	638	0.91	Private Land
Nerale	T N Sukumaran	640	Manually	5/1,5/2,6,7/1,7/2	8.60	3.44	Mahaghani,Sandalwood, Hebbevu and others	100	344	Surface	Rainfed	639	3.44	Private Land
Nerale	Thangamma	641	Manually	10/23 10/30	2.83	1.13	Mahaghani,Sandalwood, Hebbevu and others	100	113	Surface	Rainfed	640	1.13	Private Land
Nerale	P V Bojamma	642	Manually	3/1,3/3	1.62	0.65	Mahaghani,Sandalwood, Hebbevu and others	100	65	Surface	Rainfed	641	0.65	Private Land
Nerale	K K Somaiah	643	Manually	3/1,3/3	2.75	1.10	Mahaghani,Sandalwood, Hebbevu and others	100	110	Surface	Rainfed	642	1.10	Private Land
Nerale	K K Darmappa	644	Manually	3/4, 3/5,3/9,7/1	2.29	0.91	Mahaghani,Sandalwood, Hebbevu and others	100	91	Surface	Rainfed	643	0.91	Private Land
Nerale	B K Manjappa	645	Manually	4/4, 4/3	0.87	0.35	Mahaghani,Sandalwood, Hebbevu and others	100	35	Surface	Rainfed	644	0.35	Private Land
Yalaknuru	Y B Chandru	646	Manually	67/2,75/5	2.23	0.89	Mahaghani,Sandalwood, Hebbevu and others	100	89	Surface	Rainfed	645	0.89	Private Land
Yalaknuru	Shardha	647	Manually	36/32,36/9	0.81	0.32	Mahaghani,Sandalwood, Hebbevu and others	100	32	Surface	Rainfed	646	0.32	Private Land
Yalaknuru	Kalappa T P	648	Manually	37/2	0.61	0.24	Mahaghani,Sandalwood, Hebbevu and others	100	24	Surface	Rainfed	647	0.24	Private Land
Yalaknuru	Y C Parmashiva	649	Manually	36/68	0.36	0.15	Mahaghani,Sandalwood, Hebbevu and others	100	15	Surface	Rainfed	648	0.15	Private Land
Yalaknuru	Y C Somshekar	650	Manually	67/3	1.13	0.45	Mahaghani,Sandalwood, Hebbevu and others	100	45	Surface	Rainfed	649	0.45	Private Land
Yalaknuru	T B Channabasappa	651	Manually	68/1	0.73	0.29	Mahaghani,Sandalwood, Hebbevu and others	100	29	Surface	Rainfed	650	0.29	Private Land
Yalaknuru	Basappa	652	Manually	68/5p2 . 68/5p4	1.12	0.45	Mahaghani,Sandalwood, Hebbevu and others	100	45	Surface	Rainfed	651	0.45	Private Land
Yalaknuru	Basappa	653	Manually	0	1.42	0.57	Mahaghani,Sandalwood, Hebbevu and others	100	57	Surface	Rainfed	652	0.57	Private Land
Yalaknuru	K S Manjunath	654	Manually	68/6 36/15	1.54	0.62	Mahaghani,Sandalwood, Hebbevu and others	100	62	Surface	Rainfed	653	0.62	Private Land
Yalaknuru	Shivanna S D	655	Manually	70	1.01	0.40	Mahaghani,Sandalwood, Hebbevu and others	100	40	Surface	Rainfed	654	0.40	Private Land
Yalaknuru	Prema	656	Manually	36/31 74/6	0.49	0.19	Mahaghani,Sandalwood, Hebbevu and others	100	19	Surface	Rainfed	655	0.19	Private Land
Yalaknuru	Yashoda	657	Manually	71	0.78	0.31	Mahaghani,Sandalwood, Hebbevu and others	100	31	Surface	Rainfed	656	0.31	Private Land

Village Name	Farmer Name:	Farmer Code	Rate Type (Manually/Machinery)	Survey No:	Total Area (Ha.)	Proposed Area (Ha.)	Activity/Model/Plant/Crop Name :	Number of Plants Per Ha	No. of plants	Method of Irrigation (Drip/Ring/Surface)	Source of Irrigation (Canal/Rainfed/Well)	Area as per Type Of Land (Ha.)		Ownership of Land (Community Land/Private Land/Other Land)
												Waste Land	Cultivable	
Yalaknuru	G S Thushar	658	Manually	36/10	0.59	0.23	Mahaghani,Sandalwood, Hebbevu and others	100	23	Surface	Rainfed	657	0.23	Private Land
Yalaknuru	J T Prema	659	Manually	36/8	0.81	0.32	Mahaghani,Sandalwood, Hebbevu and others	100	32	Surface	Rainfed	658	0.32	Private Land
Yalaknuru	Y A Channabasappa	660	Manually	36/4p1, 36/8, 56/2	1.74	0.70	Mahaghani,Sandalwood, Hebbevu and others	100	70	Surface	Rainfed	659	0.70	Private Land
Yalaknuru	Y K Shivanna	661	Manually	36/8	1.52	0.61	Mahaghani,Sandalwood, Hebbevu and others	100	61	Surface	Rainfed	660	0.61	Private Land
Yalaknuru	Thopegowdru	662	Manually	22/1	0.65	0.26	Mahaghani,Sandalwood, Hebbevu and others	100	26	Surface	Rainfed	661	0.26	Private Land
Yalaknuru	T N Channamallappa	663	Manually	36/22	0.36	0.15	Mahaghani,Sandalwood, Hebbevu and others	100	15	Surface	Rainfed	662	0.15	Private Land
Yalaknuru	Madiyappa Poovaiiah	664	Manually	36/19	0.98	0.39	Mahaghani,Sandalwood, Hebbevu and others	100	39	Surface	Rainfed	663	0.39	Private Land
Yalaknuru	Boopaiah	665	Manually	36/21	0.40	0.16	Mahaghani,Sandalwood, Hebbevu and others	100	16	Surface	Rainfed	664	0.16	Private Land
Yalaknuru	Manjunath	666	Manually	68/16 ,36/15	1.48	0.59	Mahaghani,Sandalwood, Hebbevu and others	100	59	Surface	Rainfed	665	0.59	Private Land
Yalaknuru	Mahadevamma	667	Manually	38,41,56/3	0.45	0.18	Mahaghani,Sandalwood, Hebbevu and others	100	18	Surface	Rainfed	666	0.18	Private Land
Yalaknuru	Mahadevamma	668	Manually	0	0.14	0.06	Mahaghani,Sandalwood, Hebbevu and others	100	6	Surface	Rainfed	667	0.06	Private Land
Yalaknuru	pa Vasanthkumar	669	Manually	13	1.46	0.58	Mahaghani,Sandalwood, Hebbevu and others	100	58	Surface	Rainfed	668	0.58	Private Land
Yalaknuru	Mahadevappa	670	Manually	36/58	0.81	0.32	Mahaghani,Sandalwood, Hebbevu and others	100	32	Surface	Rainfed	669	0.32	Private Land
Yalaknuru	S D Shivanna	671	Manually	70	1.04	0.42	Mahaghani,Sandalwood, Hebbevu and others	100	42	Surface	Rainfed	670	0.42	Private Land
Yalaknuru	T N Basappa	672	Manually	36/13	0.96	0.38	Mahaghani,Sandalwood, Hebbevu and others	100	38	Surface	Rainfed	671	0.38	Private Land
Yalaknuru	Puttamma	673	Manually	36/8	1.13	0.45	Mahaghani,Sandalwood, Hebbevu and others	100	45	Surface	Rainfed	672	0.45	Private Land
Yalaknuru	Shivanna	674	Manually	36/8	1.11	0.45	Mahaghani,Sandalwood, Hebbevu and others	100	45	Surface	Rainfed	673	0.45	Private Land
Yalaknuru	I T Prema	675	Manually	36/8	0.81	0.32	Mahaghani,Sandalwood, Hebbevu and others	100	32	Surface	Rainfed	674	0.32	Private Land
Yalaknuru	Ravishankar	676	Manually	8/1	2.00	0.80	Mahaghani,Sandalwood, Hebbevu and others	100	80	Surface	Rainfed	675	0.80	Private Land
Yalaknuru	Somshekar Y C	677	Manually	67/3	1.07	0.43	Mahaghani,Sandalwood, Hebbevu and others	100	43	Surface	Rainfed	676	0.43	Private Land
Yalaknuru	Basappa Y H	678	Manually	68/5p4,36/14	1.04	0.42	Mahaghani,Sandalwood, Hebbevu and others	100	42	Surface	Rainfed	677	0.42	Private Land
Yalaknuru	Basappa Y H	679	Manually	0	0.36	0.15	Mahaghani,Sandalwood, Hebbevu and others	100	15	Surface	Rainfed	678	0.15	Private Land
Yalaknuru	Paramashiva	680	Manually	36/68	0.36	0.15	Mahaghani,Sandalwood, Hebbevu and others	100	15	Surface	Rainfed	679	0.15	Private Land
Yalaknuru	Lingappa P M	681	Manually	12/4	0.40	0.16	Mahaghani,Sandalwood, Hebbevu and others	100	16	Surface	Rainfed	680	0.16	Private Land
Yalaknuru	Divakar AM	682	Manually	12/4	0.69	0.28	Mahaghani,Sandalwood, Hebbevu and others	100	28	Surface	Rainfed	681	0.28	Private Land
Yalaknuru	Deelipu D S	683	Manually	2 ,60,61,58,71,50	1.89	0.76	Mahaghani,Sandalwood, Hebbevu and others	100	76	Surface	Rainfed	682	0.76	Private Land
Yalaknuru	Deelipu D S	684	Manually	0	3.32	1.33	Mahaghani,Sandalwood, Hebbevu and others	100	133	Surface	Rainfed	683	1.33	Private Land
Yalaknuru	eredevvara Samithi Paramash	685	Manually	66	2.16	0.86	Mahaghani,Sandalwood, Hebbevu and others	100	86	Surface	Rainfed	684	0.86	Private Land
Yalaknuru	Ganesh	686	Manually	50/9,29	0.29	0.12	Mahaghani,Sandalwood, Hebbevu and others	100	12	Surface	Rainfed	685	0.12	Private Land
Yalaknuru	Ganesh	687	Manually	0	0.98	0.39	Mahaghani,Sandalwood, Hebbevu and others	100	39	Surface	Rainfed	686	0.39	Private Land
Yalaknuru	Charankumar	688	Manually	36/19 36/12	0.77	0.31	Mahaghani,Sandalwood, Hebbevu and others	100	31	Surface	Rainfed	687	0.31	Private Land
Yalaknuru	Roonipinto	689	Manually	36/57p2	1.21	0.49	Mahaghani,Sandalwood, Hebbevu and others	100	49	Surface	Rainfed	688	0.49	Private Land
Yalaknuru	Thamaiah T M	690	Manually	12/3P1,23/4	0.54	0.22	Mahaghani,Sandalwood, Hebbevu and others	100	22	Surface	Rainfed	689	0.22	Private Land
Yalaknuru	Thamaiah T M	691	Manually	0	0.36	0.14	Mahaghani,Sandalwood, Hebbevu and others	100	14	Surface	Rainfed	690	0.14	Private Land
Yalaknuru	Y C Shivananda	692	Manually	36/24	0.31	0.12	Mahaghani,Sandalwood, Hebbevu and others	100	12	Surface	Rainfed	691	0.12	Private Land
Yalaknuru	Y K Nataraju	693	Manually	5, 16,17	0.20	0.08	Mahaghani,Sandalwood, Hebbevu and others	100	8	Surface	Rainfed	692	0.08	Private Land
Yalaknuru	Y K Nataraju	694	Manually	0	0.81	0.32	Mahaghani,Sandalwood, Hebbevu and others	100	32	Surface	Rainfed	693	0.32	Private Land
Yalaknuru	Renuka	695	Manually	36/39a 68/1	1.85	0.74	Mahaghani,Sandalwood, Hebbevu and others	100	74	Surface	Rainfed	694	0.74	Private Land
Yalaknuru	Paramashiva	696	Manually	35/2	1.06	0.43	Mahaghani,Sandalwood, Hebbevu and others	100	43	Surface	Rainfed	695	0.43	Private Land
Yalaknuru	Parvathamma	697	Manually	32	1.62	0.65	Mahaghani,Sandalwood, Hebbevu and others	100	65	Surface	Rainfed	696	0.65	Private Land
Yalaknuru	T N Basappa	698	Manually	1, 71/2,36/20,36/4	1.30	0.52	Mahaghani,Sandalwood, Hebbevu and others	100	52	Surface	Rainfed	697	0.52	Private Land
ATTURU NALLURU	LEELA BOPANNA	699	Manually	0	3.10	1.24	Mahaghani,Sandalwood, Hebbevu and others	100	124	Surface	Rainfed	698	1.24	Private Land
ATTURU NALLURU	K.N.CHANDRAVATHI	700	Manually	0	0.39	0.16	Mahaghani,Sandalwood, Hebbevu and others	100	16	Surface	Rainfed	699	0.16	Private Land
ATTURU NALLURU	S.ANUSHA SHRINIVAS	701	Manually	11/*6	1.60	0.64	Mahaghani,Sandalwood, Hebbevu and others	100	64	Surface	Rainfed	700	0.64	Private Land

Village Name	Farmer Name:	Farmer Code	Rate Type (Manually/Machinery)	Survey No:	Total Area (Ha.)	Proposed Area (Ha.)	Activity/Model/Plant/Crop Name :	Number of Plants Per Ha	No. of plants	Method of Irrigation (Drip/Ring/Surface)	Source of Irrigation (Canal/Rainfed/Well)	Area as per Type Of Land (Ha.)		Ownership of Land (Community Land/Private Land/Other Land)
												Waste Land	Cultivable	
ATTURU NALLURU	K.B.CHANDRAVATHI	702	Manually	11/*5	2.00	0.80	Mahaghani,Sandalwood, Hebbevu and others	100	80	Surface	Rainfed	701	0.80	Private Land
ATTURU NALLURU	ARJUN CHOKKALIGAM	703	Manually	26, 27	7.00	2.80	Mahaghani,Sandalwood, Hebbevu and others	100	280	Surface	Rainfed	702	2.80	Private Land
ATTURU NALLURU	RAMANATHAN	704	Manually	22/2, 23, 25, 22	6.62	2.65	Mahaghani,Sandalwood, Hebbevu and others	100	265	Surface	Rainfed	703	2.65	Private Land
ATTURU NALLURU	M.N.KAMAVVA	705	Manually	5/14, 253/13, 253	1.20	0.48	Mahaghani,Sandalwood, Hebbevu and others	100	48	Surface	Rainfed	704	0.48	Private Land
ATTURU NALLURU	HARISH.M.N	706	Manually	253/39, 253/7AP	4.00	1.60	Mahaghani,Sandalwood, Hebbevu and others	100	160	Surface	Rainfed	705	1.60	Private Land
ATTURU NALLURU	P.D.UDAY KUMAR	707	Manually	10/1, 210/2, 193/	0.40	0.16	Mahaghani,Sandalwood, Hebbevu and others	100	16	Surface	Rainfed	706	0.16	Private Land
ATTURU NALLURU	GANGAMMA PONNACHA	708	Manually	164/1A, 63/4	2.40	0.96	Mahaghani,Sandalwood, Hebbevu and others	100	96	Surface	Rainfed	707	0.96	Private Land
ATTURU NALLURU	LEELAKANTHA.K.P	709	Manually	A, 63/1B, 63/1C, 6	3.50	1.40	Mahaghani,Sandalwood, Hebbevu and others	100	140	Surface	Rainfed	708	1.40	Private Land
ATTURU NALLURU	YAMUNA.HR	710	Manually	109/*1	0.29	0.12	Mahaghani,Sandalwood, Hebbevu and others	100	12	Surface	Rainfed	709	0.12	Private Land
ATTURU NALLURU	SHYAMALA BHAT	711	Manually	225/4, 225/17	4.00	1.60	Mahaghani,Sandalwood, Hebbevu and others	100	160	Surface	Rainfed	710	1.60	Private Land
ATTURU NALLURU	K.NAVEEN KARUMBALA	712	Manually	46/3, 124/2, 126/	2.04	0.82	Mahaghani,Sandalwood, Hebbevu and others	100	82	Surface	Rainfed	711	0.82	Private Land
ATTURU NALLURU	LEELANANDA	713	Manually	49, 246, 245, 240	4.00	1.60	Mahaghani,Sandalwood, Hebbevu and others	100	160	Surface	Rainfed	712	1.60	Private Land
ATTURU NALLURU	D.R.CHANDRAHASA RAI	714	Manually	89/6, 189/9, 188/	2.42	0.97	Mahaghani,Sandalwood, Hebbevu and others	100	97	Surface	Rainfed	713	0.97	Private Land
ATTURU NALLURU	KARYAPPA.K.M	715	Manually	17/*1	6.10	2.44	Mahaghani,Sandalwood, Hebbevu and others	100	244	Surface	Rainfed	714	2.44	Private Land
ATTURU NALLURU	MUSTHAPA	716	Manually	4/*4	0.13	0.05	Mahaghani,Sandalwood, Hebbevu and others	100	5	Surface	Rainfed	715	0.05	Private Land
ATTURU NALLURU	K.C.DEVAIAH	717	Manually	17/*2	8.10	3.24	Mahaghani,Sandalwood, Hebbevu and others	100	324	Surface	Rainfed	716	3.24	Private Land
ATTURU NALLURU	ARATHI KARIAPPA	718	Manually	18/*1	6.10	2.44	Mahaghani,Sandalwood, Hebbevu and others	100	244	Surface	Rainfed	717	2.44	Private Land
ATTURU NALLURU	K.M.PONNAPPA	719	Manually	243/4, 243/5	4.40	1.76	Mahaghani,Sandalwood, Hebbevu and others	100	176	Surface	Rainfed	718	1.76	Private Land
ATTURU NALLURU	K.W.VISHVANATHA	720	Manually	7/4, 69/7, 70/3, 7/	1.10	0.44	Mahaghani,Sandalwood, Hebbevu and others	100	44	Surface	Rainfed	719	0.44	Private Land
ATTURU NALLURU	K.G.ACHAIH	721	Manually	30/1P3	4.10	1.64	Mahaghani,Sandalwood, Hebbevu and others	100	164	Surface	Rainfed	720	1.64	Private Land
ATTURU NALLURU	K.G.APPAIAH	722	Manually	30/1P2	3.10	1.24	Mahaghani,Sandalwood, Hebbevu and others	100	124	Surface	Rainfed	721	1.24	Private Land
ATTURU NALLURU	H.M.SOMAIAH	723	Manually	217/23	1.30	0.52	Mahaghani,Sandalwood, Hebbevu and others	100	52	Surface	Rainfed	722	0.52	Private Land
ATTURU NALLURU	T.K.AMMANNI	724	Manually	109/99	0.10	0.04	Mahaghani,Sandalwood, Hebbevu and others	100	4	Surface	Rainfed	723	0.04	Private Land
ATTURU NALLURU	SUBBAIAH	725	Manually	29/2, 131/2, 129/	8.00	3.20	Mahaghani,Sandalwood, Hebbevu and others	100	320	Surface	Rainfed	724	3.20	Private Land
ATTURU NALLURU	SUKUMAR SUBBAIAH	726	Manually	29/3, 129/4, 129/	2.02	0.81	Mahaghani,Sandalwood, Hebbevu and others	100	81	Surface	Rainfed	725	0.81	Private Land
ATTURU NALLURU	K.M.MHAMMAD ALI	727	Manually	59/45, 59/44	1.90	0.76	Mahaghani,Sandalwood, Hebbevu and others	100	76	Surface	Rainfed	726	0.76	Private Land
ATTURU NALLURU	K.M.MEENAKSHI	728	Manually	91/*1	1.75	0.70	Mahaghani,Sandalwood, Hebbevu and others	100	70	Surface	Rainfed	727	0.70	Private Land
ATTURU NALLURU	SHYAMALA PAI	729	Manually	180/1, 101	3.20	1.28	Mahaghani,Sandalwood, Hebbevu and others	100	128	Surface	Rainfed	728	1.28	Private Land
ATTURU NALLURU	DIYA KARIAPPA	730	Manually	32, 33, 158/7	1.40	0.56	Mahaghani,Sandalwood, Hebbevu and others	100	56	Surface	Rainfed	729	0.56	Private Land
ATTURU NALLURU	SUBHASH CHANDRA PA	731	Manually	156, 101	4.26	1.70	Mahaghani,Sandalwood, Hebbevu and others	100	170	Surface	Rainfed	730	1.70	Private Land
ATTURU NALLURU	T.R.SOMANATHA	732	Manually	140/2C	6.14	2.46	Mahaghani,Sandalwood, Hebbevu and others	100	246	Surface	Rainfed	731	2.46	Private Land
ATTURU NALLURU	D.G.MANJUNATHA RAI	733	Manually	1, 189/8, 189/2, 98	1.10	0.44	Mahaghani,Sandalwood, Hebbevu and others	100	44	Surface	Rainfed	732	0.44	Private Land
ATTURU NALLURU	RANL.P.X	734	Manually	212/3, 214/1	2.00	0.80	Mahaghani,Sandalwood, Hebbevu and others	100	80	Surface	Rainfed	733	0.80	Private Land
ATTURU NALLURU	K.G.PREMANATH	735	Manually	30/*1	3.40	1.36	Mahaghani,Sandalwood, Hebbevu and others	100	136	Surface	Rainfed	734	1.36	Private Land
ATTURU NALLURU	PURJANA	736	Manually	55/A	7.00	2.80	Mahaghani,Sandalwood, Hebbevu and others	100	280	Surface	Rainfed	735	2.80	Private Land
ATTURU NALLURU	NADIRA.P.P	737	Manually	62/1P2, 62/P2, 61	6.20	2.48	Mahaghani,Sandalwood, Hebbevu and others	100	248	Surface	Rainfed	736	2.48	Private Land
ATTURU NALLURU	KUNJABI	738	Manually	62/1, 63/3	3.50	1.40	Mahaghani,Sandalwood, Hebbevu and others	100	140	Surface	Rainfed	737	1.40	Private Land
ATTURU NALLURU	M.M.BIDDAPPA	739	Manually	53/17, 53/7	3.20	1.28	Mahaghani,Sandalwood, Hebbevu and others	100	128	Surface	Rainfed	738	1.28	Private Land
ATTURU NALLURU	M.M.POOVAMMA	740	Manually	53/21	4.00	1.60	Mahaghani,Sandalwood, Hebbevu and others	100	160	Surface	Rainfed	739	1.60	Private Land
ATTURU NALLURU	SOMANATHA	741	Manually	83/2, 116/25	0.30	0.12	Mahaghani,Sandalwood, Hebbevu and others	100	12	Surface	Rainfed	740	0.12	Private Land
ATTURU NALLURU	SHWETHA	742	Manually	2/3P1	0.90	0.36	Mahaghani,Sandalwood, Hebbevu and others	100	36	Surface	Rainfed	741	0.36	Private Land
ATTURU NALLURU	O.S.RATHI MEENAKSHI	743	Manually	246, 245/3, 62, 2	0.20	0.08	Mahaghani,Sandalwood, Hebbevu and others	100	8	Surface	Rainfed	742	0.08	Private Land
ATTURU NALLURU	VAVISA.C.A	744	Manually	253/31A, 253/15	1.60	0.64	Mahaghani,Sandalwood, Hebbevu and others	100	64	Surface	Rainfed	743	0.64	Private Land
ATTURU NALLURU	P.S.PRABHAKAR	745	Manually	7, 217/4P3, 217/	0.50	0.20	Mahaghani,Sandalwood, Hebbevu and others	100	20	Surface	Rainfed	744	0.20	Private Land

Village Name	Farmer Name:	Farmer Code	Rate Type (Manually/Machinery)	Survey No:	Total Area (Ha.)	Proposed Area (Ha.)	Activity/Model/Plant/Crop Name :	Number of Plants Per Ha	No. of plants	Method of Irrigation (Drip/Ring/Surface)	Source of Irrigation (Canal/Rainfed/Well)	Area as per Type Of Land (Ha.)		Ownership of Land (Community Land/Private Land/Other Land)
												Waste Land	Cultivable	
ATTURU NALLURU	Dr. SHASHIKANTH RAI	746	Manually	78/2, 174/1P, 17	1.20	0.48	Mahaghani,Sandalwood, Hebbavu and others	100	48	Surface	Rainfed	745	0.48	Private Land
ATTURU NALLURU	M.M.THAMMAIAH	747	Manually	15/3, 53/9	2.60	1.04	Mahaghani,Sandalwood, Hebbavu and others	100	104	Surface	Rainfed	746	1.04	Private Land
ATTURU NALLURU	P.S.SHAMBHU	748	Manually	217/12P, 217/10	0.45	0.18	Mahaghani,Sandalwood, Hebbavu and others	100	18	Surface	Rainfed	747	0.18	Private Land
ATTURU NALLURU	SHASHI MONNAPPA	749	Manually	50/2, 250/4, 252	4.20	1.68	Mahaghani,Sandalwood, Hebbavu and others	100	168	Surface	Rainfed	748	1.68	Private Land
ATTURU NALLURU	K.M.MACHAIAH	750	Manually	253/22, 251/6	2.20	0.88	Mahaghani,Sandalwood, Hebbavu and others	100	88	Surface	Rainfed	749	0.88	Private Land
ATTURU NALLURU	BIDDAPPA.D.C	751	Manually	253/36	8.30	3.32	Mahaghani,Sandalwood, Hebbavu and others	100	332	Surface	Rainfed	750	3.32	Private Land
ATTURU NALLURU	A.A.CHANGAPPA	752	Manually	3/25, 250/3, 251	2.00	0.80	Mahaghani,Sandalwood, Hebbavu and others	100	80	Surface	Rainfed	751	0.80	Private Land
ATTURU NALLURU	K.A.THIMMAIAH	753	Manually	225/6	3.20	1.28	Mahaghani,Sandalwood, Hebbavu and others	100	128	Surface	Rainfed	752	1.28	Private Land
ATTURU NALLURU	H.K.SHIVANNA	754	Manually	217/3	1.30	0.52	Mahaghani,Sandalwood, Hebbavu and others	100	52	Surface	Rainfed	753	0.52	Private Land
ATTURU NALLURU	K.A.DEVAIAH	755	Manually	7, 250/6, 251/5, 2	6.20	2.48	Mahaghani,Sandalwood, Hebbavu and others	100	248	Surface	Rainfed	754	2.48	Private Land
ATTURU NALLURU	DITH KUMAR BHANDA	756	Manually	72/2P2	21.20	8.48	Mahaghani,Sandalwood, Hebbavu and others	100	848	Surface	Rainfed	755	8.48	Private Land
ATTURU NALLURU	K.V.KUMARESH	757	Manually	0, 69/7, 20/36P2	6.00	2.40	Mahaghani,Sandalwood, Hebbavu and others	100	240	Surface	Rainfed	756	2.40	Private Land
ATTURU NALLURU	M.B.RAGHU	758	Manually	3/3, 253/6, 253/2	1.60	0.64	Mahaghani,Sandalwood, Hebbavu and others	100	64	Surface	Rainfed	757	0.64	Private Land
ATTURU NALLURU	NANJAPPA.N.C	759	Manually	83/1, 91/1, 84	2.34	0.94	Mahaghani,Sandalwood, Hebbavu and others	100	94	Surface	Rainfed	758	0.94	Private Land
ATTURU NALLURU	SAVITHRI.B. RAI	760	Manually	7, 189/11, 189/5,	1.30	0.52	Mahaghani,Sandalwood, Hebbavu and others	100	52	Surface	Rainfed	759	0.52	Private Land
ATTURU NALLURU	A.P.HYARI	761	Manually	206/4, 207/2	2.00	0.80	Mahaghani,Sandalwood, Hebbavu and others	100	80	Surface	Rainfed	760	0.80	Private Land
ATTURU NALLURU	KANTHU KAVERAPPA	762	Manually	253/16	1.30	0.52	Mahaghani,Sandalwood, Hebbavu and others	100	52	Surface	Rainfed	761	0.52	Private Land
ATTURU NALLURU	M.K.KAVERAPPA	763	Manually	253/8	4.00	1.60	Mahaghani,Sandalwood, Hebbavu and others	100	160	Surface	Rainfed	762	1.60	Private Land
ATTURU NALLURU	D.KRISHNOJI RAO	764	Manually	209/1, 209/4	2.00	0.80	Mahaghani,Sandalwood, Hebbavu and others	100	80	Surface	Rainfed	763	0.80	Private Land
ATTURU NALLURU	M.M.DEVAIAH	765	Manually	190/3P2, 192/3	0.30	0.12	Mahaghani,Sandalwood, Hebbavu and others	100	12	Surface	Rainfed	764	0.12	Private Land
ATTURU NALLURU	M.B.MONNAPPA	766	Manually	253/34	3.30	1.32	Mahaghani,Sandalwood, Hebbavu and others	100	132	Surface	Rainfed	765	1.32	Private Land
ATTURU NALLURU	G.P.ROHITH	767	Manually	39/1P3, 43, 42	8.30	3.32	Mahaghani,Sandalwood, Hebbavu and others	100	332	Surface	Rainfed	766	3.32	Private Land
ATTURU NALLURU	OMANA RODRIGUS	768	Manually	99/*4	0.70	0.28	Mahaghani,Sandalwood, Hebbavu and others	100	28	Surface	Rainfed	767	0.28	Private Land
ATTURU NALLURU	A.S.ANANDA	769	Manually	3, 208/6, 207/4, 2	1.80	0.72	Mahaghani,Sandalwood, Hebbavu and others	100	72	Surface	Rainfed	768	0.72	Private Land
ATTURU NALLURU	D.S.KAMALAKSHI	770	Manually	206/5A	1.30	0.52	Mahaghani,Sandalwood, Hebbavu and others	100	52	Surface	Rainfed	769	0.52	Private Land
ATTURU NALLURU	A.S.VASUDEVA	771	Manually	08/2, 208/6, 207	2.60	1.04	Mahaghani,Sandalwood, Hebbavu and others	100	104	Surface	Rainfed	770	1.04	Private Land
ATTURU NALLURU	G.G.PRABHAKARA	772	Manually	3/3, 36/4, 36/2, 36	0.48	0.19	Mahaghani,Sandalwood, Hebbavu and others	100	19	Surface	Rainfed	771	0.19	Private Land
ATTURU NALLURU	P.M.GANAPATHI	773	Manually	253/2, 253/35	3.10	1.24	Mahaghani,Sandalwood, Hebbavu and others	100	124	Surface	Rainfed	772	1.24	Private Land
ATTURU NALLURU	P.M.KARYAPPA	774	Manually	253/21P1, 129/7	3.40	1.36	Mahaghani,Sandalwood, Hebbavu and others	100	136	Surface	Rainfed	773	1.36	Private Land
ATTURU NALLURU	P.K.MUTTANNA	775	Manually	253/4, 253/24	1.60	0.64	Mahaghani,Sandalwood, Hebbavu and others	100	64	Surface	Rainfed	774	0.64	Private Land
ATTURU NALLURU	FHAYAZ MOOSAKUTTI	776	Manually	55	20.00	8.00	Mahaghani,Sandalwood, Hebbavu and others	100	800	Surface	Rainfed	775	8.00	Private Land
ATTURU NALLURU	K.D.RAMAIAH	777	Manually	179/4, 186	8.00	3.20	Mahaghani,Sandalwood, Hebbavu and others	100	320	Surface	Rainfed	776	3.20	Private Land
ATTURU NALLURU	K.K.RAGHU KUMAR	778	Manually	83/*1	2.60	1.04	Mahaghani,Sandalwood, Hebbavu and others	100	104	Surface	Rainfed	777	1.04	Private Land
ATTURU NALLURU	A.P.BHAGIRATHI	779	Manually	192/2	0.90	0.36	Mahaghani,Sandalwood, Hebbavu and others	100	36	Surface	Rainfed	778	0.36	Private Land
ATTURU NALLURU	PALANGAPPA.A.P	780	Manually	208/5, 208/4	1.30	0.52	Mahaghani,Sandalwood, Hebbavu and others	100	52	Surface	Rainfed	779	0.52	Private Land
ATTURU NALLURU	ASHALATHA.B.C	781	Manually	217/20	0.77	0.31	Mahaghani,Sandalwood, Hebbavu and others	100	31	Surface	Rainfed	780	0.31	Private Land
ATTURU NALLURU	T.R.RAVICHANDRAN	782	Manually	140/4, 140/30	4.20	1.68	Mahaghani,Sandalwood, Hebbavu and others	100	168	Surface	Rainfed	781	1.68	Private Land
ATTURU NALLURU	NIRUPAMA PAI	783	Manually	99/2D, 119/1E, 11	3.40	1.36	Mahaghani,Sandalwood, Hebbavu and others	100	136	Surface	Rainfed	782	1.36	Private Land
ATTURU NALLURU	JAGANNATHA SHENAI	784	Manually	1, 108/2B, 112/1,	1.30	0.52	Mahaghani,Sandalwood, Hebbavu and others	100	52	Surface	Rainfed	783	0.52	Private Land
ATTURU NALLURU	T.R.ANIL	785	Manually	7/1B, 159/5, 159	4.30	1.72	Mahaghani,Sandalwood, Hebbavu and others	100	172	Surface	Rainfed	784	1.72	Private Land
ATTURU NALLURU	T.R.RAJENDRA	786	Manually	68/1, 86/2	8.10	3.24	Mahaghani,Sandalwood, Hebbavu and others	100	324	Surface	Rainfed	785	3.24	Private Land
ATTURU NALLURU	S.T.PURUSHOTHAMA RA	787	Manually	88/5, 188/8, 189/7	2.00	0.80	Mahaghani,Sandalwood, Hebbavu and others	100	80	Surface	Rainfed	786	0.80	Private Land
ATTURU NALLURU	H.K.MONNAPPA	788	Manually	214/3	0.70	0.28	Mahaghani,Sandalwood, Hebbavu and others	100	28	Surface	Rainfed	787	0.28	Private Land
ATTURU NALLURU	A.P.SOMANNA	789	Manually	207/5	2.10	0.84	Mahaghani,Sandalwood, Hebbavu and others	100	84	Surface	Rainfed	788	0.84	Private Land

Village Name	Farmer Name:	Farmer Code	Rate Type (Manually/Machinery)	Survey No:	Total Area (Ha.)	Proposed Area (Ha.)	Activity/Model/Plant/Crop Name :	Number of Plants Per Ha	No. of plants	Method of Irrigation (Drip/Ring/Surface)	Source of Irrigation (Canal/Rainfed/Well)	Area as per Type Of Land (Ha.)		Ownership of Land (Community Land/Private Land/Other Land)
												Waste Land	Cultivable	
ATTURU NALLURU	P.S.HARISHA	790	Manually	217/21, 217/19	0.30	0.12	Mahaghani,Sandalwood, Hebbavu and others	100	12	Surface	Rainfed	789	0.12	Private Land
ATTURU NALLURU	JAGADISH.P.S	791	Manually	217/8	0.30	0.12	Mahaghani,Sandalwood, Hebbavu and others	100	12	Surface	Rainfed	790	0.12	Private Land
ATTURU NALLURU	B.M.JALAJA	792	Manually	7/22, 217/4P1, 21	1.00	0.40	Mahaghani,Sandalwood, Hebbavu and others	100	40	Surface	Rainfed	791	0.40	Private Land
ATTURU NALLURU	P.P.LEELAVATH	793	Manually	102	1.20	0.48	Mahaghani,Sandalwood, Hebbavu and others	100	48	Surface	Rainfed	792	0.48	Private Land
ATTURU NALLURU	SUSHEELA MUTTANNA	794	Manually	243/3	1.80	0.72	Mahaghani,Sandalwood, Hebbavu and others	100	72	Surface	Rainfed	793	0.72	Private Land
ATTURU NALLURU	RAGHAVIAH A.M	795	Manually	190/6, 190/15	1.20	0.48	Mahaghani,Sandalwood, Hebbavu and others	100	48	Surface	Rainfed	794	0.48	Private Land
ATTURU NALLURU	SAVITHRI.A.R	796	Manually	190/2, 190/10	0.30	0.12	Mahaghani,Sandalwood, Hebbavu and others	100	12	Surface	Rainfed	795	0.12	Private Land
ATTURU NALLURU	KUSHALAPPA.H.D	797	Manually	249/6, 249/7	0.25	0.10	Mahaghani,Sandalwood, Hebbavu and others	100	10	Surface	Rainfed	796	0.10	Private Land
ATTURU NALLURU	VIDYAVATHI.K.S	798	Manually	243/11	3.20	1.28	Mahaghani,Sandalwood, Hebbavu and others	100	128	Surface	Rainfed	797	1.28	Private Land
ATTURU NALLURU	SATHISH KUMAR	799	Manually	241/7A	4.10	1.64	Mahaghani,Sandalwood, Hebbavu and others	100	164	Surface	Rainfed	798	1.64	Private Land
ATTURU NALLURU	P.K.ANNAIAH	800	Manually	165	1.30	0.52	Mahaghani,Sandalwood, Hebbavu and others	100	52	Surface	Rainfed	799	0.52	Private Land
ATTURU NALLURU	K.C.CHANDRASHEKAR	801	Manually	1/A, 63/6A, 63/1	4.20	1.68	Mahaghani,Sandalwood, Hebbavu and others	100	168	Surface	Rainfed	800	1.68	Private Land
ATTURU NALLURU	LITHA CHANDRASHEKAR	802	Manually	106/2, 105/2	4.20	1.68	Mahaghani,Sandalwood, Hebbavu and others	100	168	Surface	Rainfed	801	1.68	Private Land
ATTURU NALLURU	H.K.GANESH	803	Manually	217/3	0.70	0.28	Mahaghani,Sandalwood, Hebbavu and others	100	28	Surface	Rainfed	802	0.28	Private Land
ATTURU NALLURU	K.G.UTTAIAH	804	Manually	2, 181/1, 166, 18	7.00	2.80	Mahaghani,Sandalwood, Hebbavu and others	100	280	Surface	Rainfed	803	2.80	Private Land
ATTURU NALLURU	G.G.JAYASHANKAR	805	Manually	37, 54/1, 54/2	6.30	2.52	Mahaghani,Sandalwood, Hebbavu and others	100	252	Surface	Rainfed	804	2.52	Private Land
ATTURU NALLURU	T.C.TARUN	806	Manually	253/19	6.00	2.40	Mahaghani,Sandalwood, Hebbavu and others	100	240	Surface	Rainfed	805	2.40	Private Land
ATTURU NALLURU	K.SUJAY	807	Manually	116/1A	6.50	2.60	Mahaghani,Sandalwood, Hebbavu and others	100	260	Surface	Rainfed	806	2.60	Private Land
ATTURU NALLURU	K.KANAKARATHNA	808	Manually	119/10P1, 121/1	1.30	0.52	Mahaghani,Sandalwood, Hebbavu and others	100	52	Surface	Rainfed	807	0.52	Private Land
ATTURU NALLURU	AJAY KAMATH	809	Manually	109/1	2.00	0.80	Mahaghani,Sandalwood, Hebbavu and others	100	80	Surface	Rainfed	808	0.80	Private Land
ATTURU NALLURU	NITH KUMAR BHANDARI	810	Manually	116	2.40	0.96	Mahaghani,Sandalwood, Hebbavu and others	100	96	Surface	Rainfed	809	0.96	Private Land
ATTURU NALLURU	K.SATHYALAKSHMI	811	Manually	5, 135, 212/1, 21	2.00	0.80	Mahaghani,Sandalwood, Hebbavu and others	100	80	Surface	Rainfed	810	0.80	Private Land
ATTURU NALLURU	D.S.JAYAKUMAR	812	Manually	209/1	0.60	0.24	Mahaghani,Sandalwood, Hebbavu and others	100	24	Surface	Rainfed	811	0.24	Private Land
ATTURU NALLURU	ROBERT.C.A	813	Manually	253/15, 253/31A	1.00	0.40	Mahaghani,Sandalwood, Hebbavu and others	100	40	Surface	Rainfed	812	0.40	Private Land
Adagove	MANKU.B.T	814	Manually	25/13, 25/6, 25/10	3.00	1.20	Mahaghani,Sandalwood, Hebbavu and others	100	120	Surface	Rainfed	813	1.20	Private Land
Adagove	ANTHONI JOSEPH	815	Manually	188	0.80	0.32	Mahaghani,Sandalwood, Hebbavu and others	100	32	Surface	Rainfed	814	0.32	Private Land
Adagove	M.N.RAVICHANDRA	816	Manually	183/35	0.90	0.36	Mahaghani,Sandalwood, Hebbavu and others	100	36	Surface	Rainfed	815	0.36	Private Land
Adagove	BHIMALAH.D.C	817	Manually	140	1.39	0.56	Mahaghani,Sandalwood, Hebbavu and others	100	56	Surface	Rainfed	816	0.56	Private Land
Adagove	D.K.KIRAN	818	Manually	28/1	3.20	1.28	Mahaghani,Sandalwood, Hebbavu and others	100	128	Surface	Rainfed	817	1.28	Private Land
Adagove	D.K.SARASWATHI	819	Manually	36/33	4.10	1.64	Mahaghani,Sandalwood, Hebbavu and others	100	164	Surface	Rainfed	818	1.64	Private Land
Adagove	C.SUNDARA	820	Manually	82/67	1.20	0.48	Mahaghani,Sandalwood, Hebbavu and others	100	48	Surface	Rainfed	819	0.48	Private Land
Adagove	STYANI MOTISS.C.S	821	Manually	82/66	0.90	0.36	Mahaghani,Sandalwood, Hebbavu and others	100	36	Surface	Rainfed	820	0.36	Private Land
Adagove	PONNAPPA	822	Manually	10/*11	0.90	0.36	Mahaghani,Sandalwood, Hebbavu and others	100	36	Surface	Rainfed	821	0.36	Private Land
Adagove	GOURAMMA	823	Manually	10/*18	0.90	0.36	Mahaghani,Sandalwood, Hebbavu and others	100	36	Surface	Rainfed	822	0.36	Private Land
Adagove	SHAILA	824	Manually	20/*2	0.90	0.36	Mahaghani,Sandalwood, Hebbavu and others	100	36	Surface	Rainfed	823	0.36	Private Land
Adagove	THANGARAJAMURTHI	825	Manually	181/1, 181/1	4.20	1.68	Mahaghani,Sandalwood, Hebbavu and others	100	168	Surface	Rainfed	824	1.68	Private Land
Adagove	B.CHIDANANDA GOWDA	826	Manually	81/15P2	2.10	0.84	Mahaghani,Sandalwood, Hebbavu and others	100	84	Surface	Rainfed	825	0.84	Private Land
Adagove	LANCHAN.R.T	827	Manually	10/25, 10/26	2.00	0.80	Mahaghani,Sandalwood, Hebbavu and others	100	80	Surface	Rainfed	826	0.80	Private Land
Adagove	K.C.KAMALAMMA	828	Manually	183/43P1	2.00	0.80	Mahaghani,Sandalwood, Hebbavu and others	100	80	Surface	Rainfed	827	0.80	Private Land
Adagove	SATHISH.K.R	829	Manually	82/68	0.30	0.12	Mahaghani,Sandalwood, Hebbavu and others	100	12	Surface	Rainfed	828	0.12	Private Land
Adagove	SURESH.V.R	830	Manually	183/20	0.45	0.18	Mahaghani,Sandalwood, Hebbavu and others	100	18	Surface	Rainfed	829	0.18	Private Land
Adagove	INDIRA.P.S	831	Manually	183/48	1.15	0.46	Mahaghani,Sandalwood, Hebbavu and others	100	46	Surface	Rainfed	830	0.46	Private Land
Adagove	B.K.CHANGAPPA	832	Manually	11/*5	1.80	0.72	Mahaghani,Sandalwood, Hebbavu and others	100	72	Surface	Rainfed	831	0.72	Private Land
Adagove	N.P.NANJAPPA	833	Manually	75/16	2.20	0.88	Mahaghani,Sandalwood, Hebbavu and others	100	88	Surface	Rainfed	832	0.88	Private Land

Village Name	Farmer Name:	Farmer Code	Rate Type (Manually/Machinery)	Survey No:	Total Area (Ha.)	Proposed Area (Ha.)	Activity/Model/Plant/Crop Name :	Number of Plants Per Ha	No. of plants	Method of Irrigation (Drip/Ring/Surface)	Source of Irrigation (Canal/Rainfed/Well)	Area as per Type Of Land (Ha.)		Ownership of Land (Community Land/Private Land/Other Land)
												Waste Land	Cultivable	
Adagove	RAMA.T.R	834	Manually	183/43P2	0.70	0.28	Mahaghani,Sandalwood, Hebbevu and others	100	28	Surface	Rainfed	833	0.28	Private Land
Adagove	H.B.KEMPA	835	Manually	183/36	0.94	0.38	Mahaghani,Sandalwood, Hebbevu and others	100	38	Surface	Rainfed	834	0.38	Private Land
Adagove	K.S.VASANTHA	836	Manually	83, 103/5, 103/6,	1.96	0.78	Mahaghani,Sandalwood, Hebbevu and others	100	78	Surface	Rainfed	835	0.78	Private Land
Adagove	S.D.JORJ	837	Manually	183/62	0.60	0.24	Mahaghani,Sandalwood, Hebbevu and others	100	24	Surface	Rainfed	836	0.24	Private Land
Adagove	AMMANNI	838	Manually	183/49	0.50	0.20	Mahaghani,Sandalwood, Hebbevu and others	100	20	Surface	Rainfed	837	0.20	Private Land
Adagove	ASIYA.N.C	839	Manually	200/17	0.60	0.24	Mahaghani,Sandalwood, Hebbevu and others	100	24	Surface	Rainfed	838	0.24	Private Land
Adagove	USMAN.M.A	840	Manually	200/15	0.50	0.20	Mahaghani,Sandalwood, Hebbevu and others	100	20	Surface	Rainfed	839	0.20	Private Land
Adagove	ASHRAF.H.M.A	841	Manually	200/16	0.50	0.20	Mahaghani,Sandalwood, Hebbevu and others	100	20	Surface	Rainfed	840	0.20	Private Land
Adagove	P.K.KITTAPPA	842	Manually	17/14P1	0.40	0.16	Mahaghani,Sandalwood, Hebbevu and others	100	16	Surface	Rainfed	841	0.16	Private Land
Adagove	K.B.SUDEER KUMAR	843	Manually	1P1, 107/0, 104/1	2.30	0.92	Mahaghani,Sandalwood, Hebbevu and others	100	92	Surface	Rainfed	842	0.92	Private Land
Adagove	CHARLI.P.J	844	Manually	183/53	0.70	0.28	Mahaghani,Sandalwood, Hebbevu and others	100	28	Surface	Rainfed	843	0.28	Private Land
Adagove	FHATHIMA	845	Manually	200/19	0.50	0.20	Mahaghani,Sandalwood, Hebbevu and others	100	20	Surface	Rainfed	844	0.20	Private Land
Adagove	HASEENA.M.A	846	Manually	200/18	0.50	0.20	Mahaghani,Sandalwood, Hebbevu and others	100	20	Surface	Rainfed	845	0.20	Private Land
Adagove	K.M.BELLYAPPA	847	Manually	173	1.80	0.72	Mahaghani,Sandalwood, Hebbevu and others	100	72	Surface	Rainfed	846	0.72	Private Land
Adagove	ANANDA.B.S	848	Manually	183/30	0.20	0.08	Mahaghani,Sandalwood, Hebbevu and others	100	8	Surface	Rainfed	847	0.08	Private Land
Adagove	N.U.CHINNAMMA	849	Manually	183/23	0.80	0.32	Mahaghani,Sandalwood, Hebbevu and others	100	32	Surface	Rainfed	848	0.32	Private Land
Adagove	N.B.SURESH KUMAR	850	Manually	177	1.20	0.48	Mahaghani,Sandalwood, Hebbevu and others	100	48	Surface	Rainfed	849	0.48	Private Land
Adagove	GIRIYAPPA.J	851	Manually	10/*12	0.90	0.36	Mahaghani,Sandalwood, Hebbevu and others	100	36	Surface	Rainfed	850	0.36	Private Land
Adagove	ZAINABHA	852	Manually	200/12	0.50	0.20	Mahaghani,Sandalwood, Hebbevu and others	100	20	Surface	Rainfed	851	0.20	Private Land
Adagove	DEVAIAH.S	853	Manually	10/*29	1.95	0.78	Mahaghani,Sandalwood, Hebbevu and others	100	78	Surface	Rainfed	852	0.78	Private Land
Adagove	GANAPATHI.C.K	854	Manually	36/18, 5/9, 5/10	0.80	0.32	Mahaghani,Sandalwood, Hebbevu and others	100	32	Surface	Rainfed	853	0.32	Private Land
Adagove	GANGAMMA.N.C	855	Manually	175/11	2.80	1.12	Mahaghani,Sandalwood, Hebbevu and others	100	112	Surface	Rainfed	854	1.12	Private Land
Adagove	PONNAPPA.N.C	856	Manually	175/11	2.70	1.08	Mahaghani,Sandalwood, Hebbevu and others	100	108	Surface	Rainfed	855	1.08	Private Land
Adagove	SUNANDA SUDARSHAN	857	Manually	83/13, 200/5, 200	3.00	1.20	Mahaghani,Sandalwood, Hebbevu and others	100	120	Surface	Rainfed	856	1.20	Private Land
Adagove	VILSI	858	Manually	183/25	0.80	0.32	Mahaghani,Sandalwood, Hebbevu and others	100	32	Surface	Rainfed	857	0.32	Private Land
Adagove	P.U.THOMUS	859	Manually	81/18, 46/4, 4/7	2.60	1.04	Mahaghani,Sandalwood, Hebbevu and others	100	104	Surface	Rainfed	858	1.04	Private Land
Adagove	DARSHAN.M.S	860	Manually	36/31	2.80	1.12	Mahaghani,Sandalwood, Hebbevu and others	100	112	Surface	Rainfed	859	1.12	Private Land
Adagove	NAGARAJ.K	861	Manually	182/3, 182/10	8.00	3.20	Mahaghani,Sandalwood, Hebbevu and others	100	320	Surface	Rainfed	860	3.20	Private Land
Adagove	N.T.KAVERAMMA	862	Manually	177/5	2.00	0.80	Mahaghani,Sandalwood, Hebbevu and others	100	80	Surface	Rainfed	861	0.80	Private Land
Adagove	N.T.PONNAPPA	863	Manually	157/1	2.50	1.00	Mahaghani,Sandalwood, Hebbevu and others	100	100	Surface	Rainfed	862	1.00	Private Land
Adagove	K.A.KIRAN	864	Manually	183/21, 183/21	1.50	0.60	Mahaghani,Sandalwood, Hebbevu and others	100	60	Surface	Rainfed	863	0.60	Private Land
Adagove	K.A.KISHOR	865	Manually	183/21	0.80	0.32	Mahaghani,Sandalwood, Hebbevu and others	100	32	Surface	Rainfed	864	0.32	Private Land
Adagove	K.P.APPAIAH	866	Manually	183/21	0.90	0.36	Mahaghani,Sandalwood, Hebbevu and others	100	36	Surface	Rainfed	865	0.36	Private Land
Adagove	D.B.BOPAIAH	867	Manually	2/3P1	1.00	0.40	Mahaghani,Sandalwood, Hebbevu and others	100	40	Surface	Rainfed	866	0.40	Private Land
Adagove	M.M.NANJAPPA	868	Manually	171/2, 170/5	1.40	0.56	Mahaghani,Sandalwood, Hebbevu and others	100	56	Surface	Rainfed	867	0.56	Private Land
Adagove	N.A.BHIMAIAH	869	Manually	157/2, 175/2	2.10	0.84	Mahaghani,Sandalwood, Hebbevu and others	100	84	Surface	Rainfed	868	0.84	Private Land
Adagove	DINESH BIDDAPPA	870	Manually	5/3, 5/4	1.90	0.76	Mahaghani,Sandalwood, Hebbevu and others	100	76	Surface	Rainfed	869	0.76	Private Land
Adagove	DEVAIAH.D.K	871	Manually	183/9	0.90	0.36	Mahaghani,Sandalwood, Hebbevu and others	100	36	Surface	Rainfed	870	0.36	Private Land
Adagove	JUDI ERAPPA	872	Manually	50, 47/1, 47/2	4.00	1.60	Mahaghani,Sandalwood, Hebbevu and others	100	160	Surface	Rainfed	871	1.60	Private Land
Adagove	AMMANI.P.R	873	Manually	18/*33	0.20	0.08	Mahaghani,Sandalwood, Hebbevu and others	100	8	Surface	Rainfed	872	0.08	Private Land
Adagove	SULAIMAN.K.U	874	Manually	7/14, 180/2PP, 20	1.00	0.40	Mahaghani,Sandalwood, Hebbevu and others	100	40	Surface	Rainfed	873	0.40	Private Land
Adagove	BASAMMA	875	Manually	181/1	2.00	0.80	Mahaghani,Sandalwood, Hebbevu and others	100	80	Surface	Rainfed	874	0.80	Private Land
Adagove	M.M.KARIAPPA	876	Manually	159/2, 174/11	3.10	1.24	Mahaghani,Sandalwood, Hebbevu and others	100	124	Surface	Rainfed	875	1.24	Private Land
Adagove	K.M.CHANGAPPA	877	Manually	182/4P10, 30/5	3.10	1.24	Mahaghani,Sandalwood, Hebbevu and others	100	124	Surface	Rainfed	876	1.24	Private Land

Village Name	Farmer Name:	Farmer Code	Rate Type (Manually/Machinery)	Survey No:	Total Area (Ha.)	Proposed Area (Ha.)	Activity/Model/Plant/Crop Name :	Number of Plants Per Ha	No. of plants	Method of Irrigation (Drip/Ring/Surface)	Source of Irrigation (Canal/Rainfed/Well)	Area as per Type Of Land (Ha.)		Ownership of Land (Community Land/Private Land/Other Land)
												Waste Land	Cultivable	
Adagove	LINDA D'SILVA	878	Manually	78/3	2.00	0.80	Mahaghani,Sandalwood, Hebbevu and others	100	80	Surface	Rainfed	877	0.80	Private Land
Adagove	H.N.DHARMAPPA	879	Manually	92/9P1	0.80	0.32	Mahaghani,Sandalwood, Hebbevu and others	100	32	Surface	Rainfed	878	0.32	Private Land
Adagove	JONE D'SILVA	880	Manually	78/3	6.00	2.40	Mahaghani,Sandalwood, Hebbevu and others	100	240	Surface	Rainfed	879	2.40	Private Land
Adagove	K.SOGAPPA	881	Manually	82/2, 182/1, 182/	5.40	2.16	Mahaghani,Sandalwood, Hebbevu and others	100	216	Surface	Rainfed	880	2.16	Private Land
Adagove	K.NAGAPPA	882	Manually	82/6, 182/7, 182/	6.00	2.40	Mahaghani,Sandalwood, Hebbevu and others	100	240	Surface	Rainfed	881	2.40	Private Land
Adagove	IBRAHIM.K.U	883	Manually	177/12	0.30	0.12	Mahaghani,Sandalwood, Hebbevu and others	100	12	Surface	Rainfed	882	0.12	Private Land
Adagove	D.C.MANDANNA	884	Manually	125/2, 33	1.80	0.72	Mahaghani,Sandalwood, Hebbevu and others	100	72	Surface	Rainfed	883	0.72	Private Land
Adagove	GAYATHRI.N.K	885	Manually	6, 75/7, 7/2, 10/	0.80	0.32	Mahaghani,Sandalwood, Hebbevu and others	100	32	Surface	Rainfed	884	0.32	Private Land
Adagove	PRASHANTH.N.K	886	Manually	7, 75/6, 1/2, 7/2, 1	2.10	0.84	Mahaghani,Sandalwood, Hebbevu and others	100	84	Surface	Rainfed	885	0.84	Private Land
Adagove	CHANGAPPA.K.M	887	Manually	142/41P2	2.10	0.84	Mahaghani,Sandalwood, Hebbevu and others	100	84	Surface	Rainfed	886	0.84	Private Land
Adagove	BHAGESH.K.P	888	Manually	42/3, 142/3, 142/	4.10	1.64	Mahaghani,Sandalwood, Hebbevu and others	100	164	Surface	Rainfed	887	1.64	Private Land
Adagove	KUNJAMMA	889	Manually	108/6, 51/9	1.00	0.40	Mahaghani,Sandalwood, Hebbevu and others	100	40	Surface	Rainfed	888	0.40	Private Land
Adagove	C.T.PONNAPPA	890	Manually	27/2, 51/6	7.80	3.12	Mahaghani,Sandalwood, Hebbevu and others	100	312	Surface	Rainfed	889	3.12	Private Land
AKURU SHIRANGAI	Amina	891	Manually	120/*/29	0.20	0.08	Mahaghani,Sandalwood, Hebbevu and others	100	8	Surface	Rainfed	890	0.08	Private Land
AKURU SHIRANGAI	0	892	Manually	120/*/29	0.10	0.04	Mahaghani,Sandalwood, Hebbevu and others	100	4	Surface	Rainfed	891	0.04	Private Land
AKURU SHIRANGAI	Appachetolanda M Somaiah	893	Manually	120/*/3	0.10	0.04	Mahaghani,Sandalwood, Hebbevu and others	100	4	Surface	Rainfed	892	0.04	Private Land
AKURU SHIRANGAI	0	894	Manually	120/*/3	4.00	1.60	Mahaghani,Sandalwood, Hebbevu and others	100	160	Surface	Rainfed	893	1.60	Private Land
AKURU SHIRANGAI	0	895	Manually	120/*/3	4.00	1.60	Mahaghani,Sandalwood, Hebbevu and others	100	160	Surface	Rainfed	894	1.60	Private Land
AKURU SHIRANGAI	Chandramathi	896	Manually	120/*/4	4.00	1.60	Mahaghani,Sandalwood, Hebbevu and others	100	160	Surface	Rainfed	895	1.60	Private Land
AKURU SHIRANGAI	Appachetolanda M. Uttappa	897	Manually	120/*/6	0.10	0.04	Mahaghani,Sandalwood, Hebbevu and others	100	4	Surface	Rainfed	896	0.04	Private Land
AKURU SHIRANGAI	0	898	Manually	120/*/7	1.00	0.40	Mahaghani,Sandalwood, Hebbevu and others	100	40	Surface	Rainfed	897	0.40	Private Land
AKURU SHIRANGAI	A. C. Achyachyya	899	Manually	120/*/9	2.00	0.80	Mahaghani,Sandalwood, Hebbevu and others	100	80	Surface	Rainfed	898	0.80	Private Land
AKURU SHIRANGAI	Mrs. Muttamma Seshadri	900	Manually	121/*/1	0.70	0.28	Mahaghani,Sandalwood, Hebbevu and others	100	28	Surface	Rainfed	899	0.28	Private Land
AKURU SHIRANGAI	Shambhaiah	901	Manually	121/*/10	0.10	0.04	Mahaghani,Sandalwood, Hebbevu and others	100	4	Surface	Rainfed	900	0.04	Private Land
AKURU SHIRANGAI	G / P / Ramaiah	902	Manually	121/*/11	0.20	0.08	Mahaghani,Sandalwood, Hebbevu and others	100	8	Surface	Rainfed	901	0.08	Private Land
AKURU SHIRANGAI	Mrs. Muttamma Seshadri	903	Manually	121/*/13	6.00	2.40	Mahaghani,Sandalwood, Hebbevu and others	100	240	Surface	Rainfed	902	2.40	Private Land
AKURU SHIRANGAI	G / P / Ramaiah	904	Manually	121/*/13p1	0.30	0.12	Mahaghani,Sandalwood, Hebbevu and others	100	12	Surface	Rainfed	903	0.12	Private Land
AKURU SHIRANGAI	MS Thimmaiah	905	Manually	121/*/14	0.10	0.04	Mahaghani,Sandalwood, Hebbevu and others	100	4	Surface	Rainfed	904	0.04	Private Land
AKURU SHIRANGAI	MS Poovaiah	906	Manually	121/*/14	0.30	0.12	Mahaghani,Sandalwood, Hebbevu and others	100	12	Surface	Rainfed	905	0.12	Private Land
AKURU SHIRANGAI	Shi / Eeramma	907	Manually	121/*/15	0.50	0.20	Mahaghani,Sandalwood, Hebbevu and others	100	20	Surface	Rainfed	906	0.20	Private Land
AKURU SHIRANGAI	Harijana gpowramma	908	Manually	121/*/16	0.80	0.32	Mahaghani,Sandalwood, Hebbevu and others	100	32	Surface	Rainfed	907	0.32	Private Land
AKURU SHIRANGAI	Ganesh Bhatt K B	909	Manually	121/*/18	0.50	0.20	Mahaghani,Sandalwood, Hebbevu and others	100	20	Surface	Rainfed	908	0.20	Private Land
AKURU SHIRANGAI	C K Saraswati	910	Manually	121/*/18	0.30	0.12	Mahaghani,Sandalwood, Hebbevu and others	100	12	Surface	Rainfed	909	0.12	Private Land
AKURU SHIRANGAI	Mrs. Anupama Murthy	911	Manually	121/*/21	3.00	1.20	Mahaghani,Sandalwood, Hebbevu and others	100	120	Surface	Rainfed	910	1.20	Private Land
AKURU SHIRANGAI	B / Padmavati	912	Manually	121/*/22	3.00	1.20	Mahaghani,Sandalwood, Hebbevu and others	100	120	Surface	Rainfed	911	1.20	Private Land
AKURU SHIRANGAI	K S Vivek	913	Manually	121/*/22A	1.00	0.40	Mahaghani,Sandalwood, Hebbevu and others	100	40	Surface	Rainfed	912	0.40	Private Land
AKURU SHIRANGAI	Appachetolanda .c. Savitri	914	Manually	121/*/23	1.00	0.40	Mahaghani,Sandalwood, Hebbevu and others	100	40	Surface	Rainfed	913	0.40	Private Land
AKURU SHIRANGAI	Appachetolanda .c. Savitri	915	Manually	121/*/23	1.20	0.48	Mahaghani,Sandalwood, Hebbevu and others	100	48	Surface	Rainfed	914	0.48	Private Land
AKURU SHIRANGAI	Appachetolanda .c. Savitri	916	Manually	121/*/23	0.90	0.36	Mahaghani,Sandalwood, Hebbevu and others	100	36	Surface	Rainfed	915	0.36	Private Land
AKURU SHIRANGAI	Appachetolanda .c. Savitri	917	Manually	121/*/23	0.90	0.36	Mahaghani,Sandalwood, Hebbevu and others	100	36	Surface	Rainfed	916	0.36	Private Land
AKURU SHIRANGAI	Shambhaiah	918	Manually	121/*/23A	0.10	0.04	Mahaghani,Sandalwood, Hebbevu and others	100	4	Surface	Rainfed	917	0.04	Private Land
AKURU SHIRANGAI	L / Uma Krishnamurti	919	Manually	121/*/24	2.00	0.80	Mahaghani,Sandalwood, Hebbevu and others	100	80	Surface	Rainfed	918	0.80	Private Land
AKURU SHIRANGAI	Narendra Hegde	920	Manually	121/*/25	9.00	3.60	Mahaghani,Sandalwood, Hebbevu and others	100	360	Surface	Rainfed	919	3.60	Private Land
AKURU SHIRANGAI	MS Poovaiah	921	Manually	121/*/27	0.80	0.32	Mahaghani,Sandalwood, Hebbevu and others	100	32	Surface	Rainfed	920	0.32	Private Land

Village Name	Farmer Name:	Farmer Code	Rate Type (Manually/Machinery)	Survey No:	Total Area (Ha.)	Proposed Area (Ha.)	Activity/Model/Plant/Crop Name :	Number of Plants Per Ha	No. of plants	Method of Irrigation (Drip/Ring/Surface)	Source of Irrigation (Canal/Rainfed/Well)	Area as per Type Of Land (Ha.)		Ownership of Land (Community Land/Private Land/Other Land)
												Waste Land	Cultivable	
AKURU SHIRANGAI	M S Somaiah	922	Manually	121/*/29	4.70	1.88	Mahaghani,Sandalwood, Hebbevu and others	100	188	Surface	Rainfed	921	1.88	Private Land
AKURU SHIRANGAI	G.A.Kaverappa	923	Manually	121/*/2p1	0.20	0.08	Mahaghani,Sandalwood, Hebbevu and others	100	8	Surface	Rainfed	922	0.08	Private Land
AKURU SHIRANGAI	G. P. Changappa	924	Manually	121/*/2p1	0.20	0.08	Mahaghani,Sandalwood, Hebbevu and others	100	8	Surface	Rainfed	923	0.08	Private Land
AKURU SHIRANGAI	G. P. Ramaiah	925	Manually	121/*/2p1	0.20	0.08	Mahaghani,Sandalwood, Hebbevu and others	100	8	Surface	Rainfed	924	0.08	Private Land
AKURU SHIRANGAI	Muttamma Paalangappa	926	Manually	121/*/3	0.90	0.36	Mahaghani,Sandalwood, Hebbevu and others	100	36	Surface	Rainfed	925	0.36	Private Land
AKURU SHIRANGAI	M S Somaiah	927	Manually	121/*/30	0.50	0.20	Mahaghani,Sandalwood, Hebbevu and others	100	20	Surface	Rainfed	926	0.20	Private Land
AKURU SHIRANGAI	MS Kushalappa	928	Manually	121/*/31P1	1.20	0.48	Mahaghani,Sandalwood, Hebbevu and others	100	48	Surface	Rainfed	927	0.48	Private Land
AKURU SHIRANGAI	Sridhara Achari	929	Manually	121/*/31P2	0.10	0.04	Mahaghani,Sandalwood, Hebbevu and others	100	4	Surface	Rainfed	928	0.04	Private Land
AKURU SHIRANGAI	L / Uma Krishnamurti	930	Manually	121/*/33	2.00	0.80	Mahaghani,Sandalwood, Hebbevu and others	100	80	Surface	Rainfed	929	0.80	Private Land
AKURU SHIRANGAI	KS love	931	Manually	121/*/4P1	1.00	0.40	Mahaghani,Sandalwood, Hebbevu and others	100	40	Surface	Rainfed	930	0.40	Private Land
AKURU SHIRANGAI	S / B / Ganesh	932	Manually	121/*/4P2	5.00	2.00	Mahaghani,Sandalwood, Hebbevu and others	100	200	Surface	Rainfed	931	2.00	Private Land
AKURU SHIRANGAI	Written. G. K	933	Manually	121/*/5	1.00	0.40	Mahaghani,Sandalwood, Hebbevu and others	100	40	Surface	Rainfed	932	0.40	Private Land
AKURU SHIRANGAI	MS Thimmaiah	934	Manually	121/*/6	1.30	0.52	Mahaghani,Sandalwood, Hebbevu and others	100	52	Surface	Rainfed	933	0.52	Private Land
AKURU SHIRANGAI	K S Dilip Kumar	935	Manually	121/*/7	2.10	0.84	Mahaghani,Sandalwood, Hebbevu and others	100	84	Surface	Rainfed	934	0.84	Private Land
AKURU SHIRANGAI	K S Dilip Kumar	936	Manually	121/*/8	0.10	0.04	Mahaghani,Sandalwood, Hebbevu and others	100	4	Surface	Rainfed	935	0.04	Private Land
AKURU SHIRANGAI	Vivek K.S.	937	Manually	123/*/10	0.80	0.32	Mahaghani,Sandalwood, Hebbevu and others	100	32	Surface	Rainfed	936	0.32	Private Land
AKURU SHIRANGAI	KR Suneetha	938	Manually	123/*/11	1.00	0.40	Mahaghani,Sandalwood, Hebbevu and others	100	40	Surface	Rainfed	937	0.40	Private Land
AKURU SHIRANGAI	K S Dilip Kumar	939	Manually	123/*/12	0.30	0.12	Mahaghani,Sandalwood, Hebbevu and others	100	12	Surface	Rainfed	938	0.12	Private Land
AKURU SHIRANGAI	KR Suneetha	940	Manually	123/*/13	0.30	0.12	Mahaghani,Sandalwood, Hebbevu and others	100	12	Surface	Rainfed	939	0.12	Private Land
AKURU SHIRANGAI	Mrs. B.K. Prometheus.	941	Manually	123/*/14	0.90	0.36	Mahaghani,Sandalwood, Hebbevu and others	100	36	Surface	Rainfed	940	0.36	Private Land
AKURU SHIRANGAI	Rajamma	942	Manually	123/*/14P1	0.20	0.08	Mahaghani,Sandalwood, Hebbevu and others	100	8	Surface	Rainfed	941	0.08	Private Land
AKURU SHIRANGAI	G / P / Ramaiah	943	Manually	123/*/14P2	0.40	0.16	Mahaghani,Sandalwood, Hebbevu and others	100	16	Surface	Rainfed	942	0.16	Private Land
AKURU SHIRANGAI	K S Dilip Kumar	944	Manually	123/*/2	0.30	0.12	Mahaghani,Sandalwood, Hebbevu and others	100	12	Surface	Rainfed	943	0.12	Private Land
AKURU SHIRANGAI	S B Shankar	945	Manually	123/*/3	0.80	0.32	Mahaghani,Sandalwood, Hebbevu and others	100	32	Surface	Rainfed	944	0.32	Private Land
AKURU SHIRANGAI	KR Manjunath	946	Manually	123/*/4	0.90	0.36	Mahaghani,Sandalwood, Hebbevu and others	100	36	Surface	Rainfed	945	0.36	Private Land
AKURU SHIRANGAI	KR Suneetha	947	Manually	123/*/5	0.60	0.24	Mahaghani,Sandalwood, Hebbevu and others	100	24	Surface	Rainfed	946	0.24	Private Land
AKURU SHIRANGAI	Rajamma	948	Manually	123/*/6	0.90	0.36	Mahaghani,Sandalwood, Hebbevu and others	100	36	Surface	Rainfed	947	0.36	Private Land
AKURU SHIRANGAI	K S Preema	949	Manually	123/*/7	2.00	0.80	Mahaghani,Sandalwood, Hebbevu and others	100	80	Surface	Rainfed	948	0.80	Private Land
AKURU SHIRANGAI	KR Suneetha	950	Manually	123/*/9	0.50	0.20	Mahaghani,Sandalwood, Hebbevu and others	100	20	Surface	Rainfed	949	0.20	Private Land
AKURU SHIRANGAI	S / B / Ganesh	951	Manually	124/*/1	0.90	0.36	Mahaghani,Sandalwood, Hebbevu and others	100	36	Surface	Rainfed	950	0.36	Private Land
AKURU SHIRANGAI	KR Manjunatha	952	Manually	124/*/2	1.20	0.48	Mahaghani,Sandalwood, Hebbevu and others	100	48	Surface	Rainfed	951	0.48	Private Land
AKURU SHIRANGAI	Chandramathi	953	Manually	124/*/3	5.20	2.08	Mahaghani,Sandalwood, Hebbevu and others	100	208	Surface	Rainfed	952	2.08	Private Land
AKURU SHIRANGAI	S / B / Ganesh	954	Manually	124/*/4	0.90	0.36	Mahaghani,Sandalwood, Hebbevu and others	100	36	Surface	Rainfed	953	0.36	Private Land
AKURU SHIRANGAI	S / B / Ganesh	955	Manually	124/*/5	4.00	1.60	Mahaghani,Sandalwood, Hebbevu and others	100	160	Surface	Rainfed	954	1.60	Private Land
AKURU SHIRANGAI	Mrs. S R Savitri.	956	Manually	125/*/1	0.30	0.12	Mahaghani,Sandalwood, Hebbevu and others	100	12	Surface	Rainfed	955	0.12	Private Land
AKURU SHIRANGAI	S / B / Ganesh	957	Manually	125/*/2	1.40	0.56	Mahaghani,Sandalwood, Hebbevu and others	100	56	Surface	Rainfed	956	0.56	Private Land
AKURU SHIRANGAI	Mrs. Ashita Naren	958	Manually	162/*/1	0.40	0.16	Mahaghani,Sandalwood, Hebbevu and others	100	16	Surface	Rainfed	957	0.16	Private Land
AKURU SHIRANGAI	Shivacharada Nanjamma	959	Manually	162/*/1	0.30	0.12	Mahaghani,Sandalwood, Hebbevu and others	100	12	Surface	Rainfed	958	0.12	Private Land
AKURU SHIRANGAI	Mr. B.J. Dayananda.	960	Manually	162/*/10	0.30	0.12	Mahaghani,Sandalwood, Hebbevu and others	100	12	Surface	Rainfed	959	0.12	Private Land
AKURU SHIRANGAI	C.B. Basappa	961	Manually	162/*/11	0.10	0.04	Mahaghani,Sandalwood, Hebbevu and others	100	4	Surface	Rainfed	960	0.04	Private Land
AKURU SHIRANGAI	B.J. Dayananda	962	Manually	162/*/2	4.00	1.60	Mahaghani,Sandalwood, Hebbevu and others	100	160	Surface	Rainfed	961	1.60	Private Land
AKURU SHIRANGAI	Barike Dayanada	963	Manually	162/*/3	0.30	0.12	Mahaghani,Sandalwood, Hebbevu and others	100	12	Surface	Rainfed	962	0.12	Private Land
AKURU SHIRANGAI	B.J.Janardhana	964	Manually	162/*/6	0.20	0.08	Mahaghani,Sandalwood, Hebbevu and others	100	8	Surface	Rainfed	963	0.08	Private Land
AKURU SHIRANGAI	Bariki Janardhana.	965	Manually	162/*/7	0.20	0.08	Mahaghani,Sandalwood, Hebbevu and others	100	8	Surface	Rainfed	964	0.08	Private Land

Village Name	Farmer Name:	Farmer Code	Rate Type (Manually/Machinery)	Survey No:	Total Area (Ha.)	Proposed Area (Ha.)	Activity/Model/Plant/Crop Name :	Number of Plants Per Ha	No. of plants	Method of Irrigation (Drip/Ring/Surface)	Source of Irrigation (Canal/Rainfed/Well)	Area as per Type Of Land (Ha.)		Ownership of Land (Community Land/Private Land/Other Land)
												Waste Land	Cultivable	
AKURU SHIRANGAI	S.D. Kumuda .	966	Manually	162/*8	0.17	0.07	Mahaghani,Sandalwood, Hebbevu and others	100	7	Surface	Rainfed	965	0.07	Private Land
AKURU SHIRANGAI	S.D. Kumuda .	967	Manually	162/*8	1.00	0.40	Mahaghani,Sandalwood, Hebbevu and others	100	40	Surface	Rainfed	966	0.40	Private Land
AKURU SHIRANGAI	S.D. Kumuda .	968	Manually	162/*9	0.80	0.32	Mahaghani,Sandalwood, Hebbevu and others	100	32	Surface	Rainfed	967	0.32	Private Land
0	Motta B / Somaiah	969	Manually	165/*1	0.90	0.36	Mahaghani,Sandalwood, Hebbevu and others	100	36	Surface	Rainfed	968	0.36	Private Land
AKURU SHIRANGAI	Motana B Somaiah	970	Manually	165/*2	0.20	0.08	Mahaghani,Sandalwood, Hebbevu and others	100	8	Surface	Rainfed	969	0.08	Private Land
AKURU SHIRANGAI	Motera Irappa Sujay. .	971	Manually	165/*3	0.80	0.32	Mahaghani,Sandalwood, Hebbevu and others	100	32	Surface	Rainfed	970	0.32	Private Land
AKURU SHIRANGAI	Motera Irappa Sujay. .	972	Manually	165/*3	0.80	0.32	Mahaghani,Sandalwood, Hebbevu and others	100	32	Surface	Rainfed	971	0.32	Private Land
AKURU SHIRANGAI	Lalitha Nandakumar	973	Manually	165/*4	0.40	0.16	Mahaghani,Sandalwood, Hebbevu and others	100	16	Surface	Rainfed	972	0.16	Private Land
AKURU SHIRANGAI	Lalitha Nandakumar	974	Manually	165/*5	0.20	0.08	Mahaghani,Sandalwood, Hebbevu and others	100	8	Surface	Rainfed	973	0.08	Private Land
AKURU SHIRANGAI	Motana B Somaiah	975	Manually	165/*6	0.60	0.24	Mahaghani,Sandalwood, Hebbevu and others	100	24	Surface	Rainfed	974	0.24	Private Land
AKURU SHIRANGAI	Roosa	976	Manually	165/*7	0.10	0.04	Mahaghani,Sandalwood, Hebbevu and others	100	4	Surface	Rainfed	975	0.04	Private Land
AKURU SHIRANGAI	Roosa	977	Manually	165/*7	0.10	0.04	Mahaghani,Sandalwood, Hebbevu and others	100	4	Surface	Rainfed	976	0.04	Private Land
AKURU SHIRANGAI	Barik Janardhana	978	Manually	165/*8	1.30	0.52	Mahaghani,Sandalwood, Hebbevu and others	100	52	Surface	Rainfed	977	0.52	Private Land
AKURU SHIRANGAI	Barik Janardhana	979	Manually	165/*8	1.00	0.40	Mahaghani,Sandalwood, Hebbevu and others	100	40	Surface	Rainfed	978	0.40	Private Land
AKURU SHIRANGAI	Muttamma	980	Manually	165/*9	0.10	0.04	Mahaghani,Sandalwood, Hebbevu and others	100	4	Surface	Rainfed	979	0.04	Private Land
AKURU SHIRANGAI	G / K / Siddha	981	Manually	166/*10	0.90	0.36	Mahaghani,Sandalwood, Hebbevu and others	100	36	Surface	Rainfed	980	0.36	Private Land
AKURU SHIRANGAI	Harijana'sAnnu	982	Manually	166/*11P1	0.80	0.32	Mahaghani,Sandalwood, Hebbevu and others	100	32	Surface	Rainfed	981	0.32	Private Land
AKURU SHIRANGAI	Mrs. Lakshmi	983	Manually	166/*11P2	0.80	0.32	Mahaghani,Sandalwood, Hebbevu and others	100	32	Surface	Rainfed	982	0.32	Private Land
AKURU SHIRANGAI	Mrs. B N Shara	984	Manually	166/*12	0.90	0.36	Mahaghani,Sandalwood, Hebbevu and others	100	36	Surface	Rainfed	983	0.36	Private Land
AKURU SHIRANGAI	Seethamma	985	Manually	166/*13	0.90	0.36	Mahaghani,Sandalwood, Hebbevu and others	100	36	Surface	Rainfed	984	0.36	Private Land
AKURU SHIRANGAI	V / S / Vasu	986	Manually	166/*14	0.50	0.20	Mahaghani,Sandalwood, Hebbevu and others	100	20	Surface	Rainfed	985	0.20	Private Land
AKURU SHIRANGAI	H / K / Shivappa	987	Manually	166/*17	0.60	0.24	Mahaghani,Sandalwood, Hebbevu and others	100	24	Surface	Rainfed	986	0.24	Private Land
AKURU SHIRANGAI	H / K / Shivappa	988	Manually	166/*17	0.90	0.36	Mahaghani,Sandalwood, Hebbevu and others	100	36	Surface	Rainfed	987	0.36	Private Land
AKURU SHIRANGAI	Kurubara Kempa	989	Manually	166/*2	0.50	0.20	Mahaghani,Sandalwood, Hebbevu and others	100	20	Surface	Rainfed	988	0.20	Private Land
AKURU SHIRANGAI	Eravara Nanja	990	Manually	166/*25	0.20	0.08	Mahaghani,Sandalwood, Hebbevu and others	100	8	Surface	Rainfed	989	0.08	Private Land
AKURU SHIRANGAI	Eravara Raju	991	Manually	166/*26	0.20	0.08	Mahaghani,Sandalwood, Hebbevu and others	100	8	Surface	Rainfed	990	0.08	Private Land
AKURU SHIRANGAI	Kurubara Geje	992	Manually	166/*27	0.30	0.12	Mahaghani,Sandalwood, Hebbevu and others	100	12	Surface	Rainfed	991	0.12	Private Land
AKURU SHIRANGAI	Kurubara Byra	993	Manually	166/*28	0.20	0.08	Mahaghani,Sandalwood, Hebbevu and others	100	8	Surface	Rainfed	992	0.08	Private Land
AKURU SHIRANGAI	Kurubara Nanja	994	Manually	166/*29	0.30	0.12	Mahaghani,Sandalwood, Hebbevu and others	100	12	Surface	Rainfed	993	0.12	Private Land
AKURU SHIRANGAI	Mrs. Anuradha .K.	995	Manually	166/*3	0.30	0.12	Mahaghani,Sandalwood, Hebbevu and others	100	12	Surface	Rainfed	994	0.12	Private Land
AKURU SHIRANGAI	Kurubara Nanja	996	Manually	166/*30	0.30	0.12	Mahaghani,Sandalwood, Hebbevu and others	100	12	Surface	Rainfed	995	0.12	Private Land
AKURU SHIRANGAI	Their grandmother	997	Manually	166/*31	0.30	0.12	Mahaghani,Sandalwood, Hebbevu and others	100	12	Surface	Rainfed	996	0.12	Private Land
AKURU SHIRANGAI	Shepherd's Basava	998	Manually	166/*32	0.20	0.08	Mahaghani,Sandalwood, Hebbevu and others	100	8	Surface	Rainfed	997	0.08	Private Land
AKURU SHIRANGAI	Kurubara basava	999	Manually	166/*33	0.20	0.08	Mahaghani,Sandalwood, Hebbevu and others	100	8	Surface	Rainfed	998	0.08	Private Land
AKURU SHIRANGAI	Kurubara Juttu	1000	Manually	166/*34	0.20	0.08	Mahaghani,Sandalwood, Hebbevu and others	100	8	Surface	Rainfed	999	0.08	Private Land
AKURU SHIRANGAI	Kurubara Basava	1001	Manually	166/*35	0.20	0.08	Mahaghani,Sandalwood, Hebbevu and others	100	8	Surface	Rainfed	1000	0.08	Private Land
AKURU SHIRANGAI	Kurubara Giniya	1002	Manually	166/*36	0.20	0.08	Mahaghani,Sandalwood, Hebbevu and others	100	8	Surface	Rainfed	1001	0.08	Private Land
AKURU SHIRANGAI	Kurubara Raju	1003	Manually	166/*37	0.20	0.08	Mahaghani,Sandalwood, Hebbevu and others	100	8	Surface	Rainfed	1002	0.08	Private Land
AKURU SHIRANGAI	Kurubara Buruda	1004	Manually	166/*38	0.20	0.08	Mahaghani,Sandalwood, Hebbevu and others	100	8	Surface	Rainfed	1003	0.08	Private Land
AKURU SHIRANGAI	Kurubara Linga	1005	Manually	166/*39	0.20	0.08	Mahaghani,Sandalwood, Hebbevu and others	100	8	Surface	Rainfed	1004	0.08	Private Land
AKURU SHIRANGAI	H Lingappa	1006	Manually	166/*4	0.90	0.36	Mahaghani,Sandalwood, Hebbevu and others	100	36	Surface	Rainfed	1005	0.36	Private Land
AKURU SHIRANGAI	Kurubara mutta	1007	Manually	166/*40	0.90	0.36	Mahaghani,Sandalwood, Hebbevu and others	100	36	Surface	Rainfed	1006	0.36	Private Land
AKURU SHIRANGAI	Kurubara Thammanna	1008	Manually	166/*41	0.90	0.36	Mahaghani,Sandalwood, Hebbevu and others	100	36	Surface	Rainfed	1007	0.36	Private Land
AKURU SHIRANGAI	Kurubara Raju	1009	Manually	166/*42	0.10	0.04	Mahaghani,Sandalwood, Hebbevu and others	100	4	Surface	Rainfed	1008	0.04	Private Land

Village Name	Farmer Name:	Farmer Code	Rate Type (Manually/Machinery)	Survey No:	Total Area (Ha.)	Proposed Area (Ha.)	Activity/Model/Plant/Crop Name :	Number of Plants Per Ha	No. of plants	Method of Irrigation (Drip/Ring/Surface)	Source of Irrigation (Canal/Rainfed/Well)	Area as per Type Of Land (Ha.)		Ownership of Land (Community Land/Private Land/Other Land)
												Waste Land	Cultivable	
AKURU SHIRANGAL	Kurubara Dodda	1010	Manually	166*/43	0.10	0.04	Mahaghani,Sandalwood, Hebbavu and others	100	4	Surface	Rainfed	1009	0.04	Private Land
AKURU SHIRANGAL	Kurubara basava	1011	Manually	166*/44	0.10	0.04	Mahaghani,Sandalwood, Hebbavu and others	100	4	Surface	Rainfed	1010	0.04	Private Land
AKURU SHIRANGAL	Kurubara kala	1012	Manually	166*/45	0.80	0.32	Mahaghani,Sandalwood, Hebbavu and others	100	32	Surface	Rainfed	1011	0.32	Private Land
AKURU SHIRANGAL	Kurubara kala	1013	Manually	166*/45	0.70	0.28	Mahaghani,Sandalwood, Hebbavu and others	100	28	Surface	Rainfed	1012	0.28	Private Land
AKURU SHIRANGAL	Kurubara Rama	1014	Manually	166*/46	0.10	0.04	Mahaghani,Sandalwood, Hebbavu and others	100	4	Surface	Rainfed	1013	0.04	Private Land
AKURU SHIRANGAL	Kurubara Sidda	1015	Manually	166*/47	0.30	0.12	Mahaghani,Sandalwood, Hebbavu and others	100	12	Surface	Rainfed	1014	0.12	Private Land
AKURU SHIRANGAL	V / S / Vasu	1016	Manually	166*/5	0.80	0.32	Mahaghani,Sandalwood, Hebbavu and others	100	32	Surface	Rainfed	1015	0.32	Private Land
AKURU SHIRANGAL	Mrs. Parvathamma	1017	Manually	166*/6	0.90	0.36	Mahaghani,Sandalwood, Hebbavu and others	100	36	Surface	Rainfed	1016	0.36	Private Land
AKURU SHIRANGAL	Jenukurubara Nanja	1018	Manually	166*/9	0.90	0.36	Mahaghani,Sandalwood, Hebbavu and others	100	36	Surface	Rainfed	1017	0.36	Private Land
Yadavare	Suma I T	1019	Manually	26	1.00	0.40	Mahaghani,Sandalwood, Hebbavu and others	100	40	Surface	Rainfed	1018	0.40	Private Land
Yadavare	Lingeri Ponnappa	1020	Manually	24,30	0.90	0.36	Mahaghani,Sandalwood, Hebbavu and others	100	36	Surface	Rainfed	1019	0.36	Private Land
Yadavare	Ponnappa Lingeri	1021	Manually	87,,30,31,36/6	2.10	0.84	Mahaghani,Sandalwood, Hebbavu and others	100	84	Surface	Rainfed	1020	0.84	Private Land
Yadavare	K.T. Poovaiiah . Roshan	1022	Manually	28, 27/3,20/2	1.70	0.68	Mahaghani,Sandalwood, Hebbavu and others	100	68	Surface	Rainfed	1021	0.68	Private Land
Yadavare	D.J Ananda	1023	Manually	27/2	2.00	0.80	Mahaghani,Sandalwood, Hebbavu and others	100	80	Surface	Rainfed	1022	0.80	Private Land
Yadavare	na Lingeri Ponnappa (Yathis	1024	Manually	21	1.80	0.72	Mahaghani,Sandalwood, Hebbavu and others	100	72	Surface	Rainfed	1023	0.72	Private Land
Yadavare	N.R Gopal Nagaru	1025	Manually	6/3	1.00	0.40	Mahaghani,Sandalwood, Hebbavu and others	100	40	Surface	Rainfed	1024	0.40	Private Land
Yadavare	N,G Devaki	1026	Manually	36/3,20/1,6/3,6/3	4.00	1.60	Mahaghani,Sandalwood, Hebbavu and others	100	160	Surface	Rainfed	1025	1.60	Private Land
Yadavare	Akkamma,	1027	Manually	26	2.60	1.04	Mahaghani,Sandalwood, Hebbavu and others	100	104	Surface	Rainfed	1026	1.04	Private Land
Yadavare	Mrs. Sharda Murugappan	1028	Manually	2*/12P1,2*/13P1	3.60	1.44	Mahaghani,Sandalwood, Hebbavu and others	100	144	Surface	Rainfed	1027	1.44	Private Land
Yadavare	C M SHIVANNA	1029	Manually	2*/1	2.50	1.00	Mahaghani,Sandalwood, Hebbavu and others	100	100	Surface	Rainfed	1028	1.00	Private Land
Yadavare	RAJ VITAL NAYAK	1030	Manually	2*/32	1.60	0.64	Mahaghani,Sandalwood, Hebbavu and others	100	64	Surface	Rainfed	1029	0.64	Private Land
Yadavare	MRS.LATHA R. NAYAK	1031	Manually	2*/27,2/28	2.00	0.80	Mahaghani,Sandalwood, Hebbavu and others	100	80	Surface	Rainfed	1030	0.80	Private Land
Yadavare	M N CHANGAPPA	1032	Manually	2*/70	2.40	0.96	Mahaghani,Sandalwood, Hebbavu and others	100	96	Surface	Rainfed	1031	0.96	Private Land
Yadavare	M N BELLIIYAPPA	1033	Manually	2*/25	3.40	1.36	Mahaghani,Sandalwood, Hebbavu and others	100	136	Surface	Rainfed	1032	1.36	Private Land
Yadavare	B ,M HARISH	1034	Manually	2*/71	1.60	0.64	Mahaghani,Sandalwood, Hebbavu and others	100	64	Surface	Rainfed	1033	0.64	Private Land
Yadavare	M S PONNAPPA	1035	Manually	2*/35	1.05	0.42	Mahaghani,Sandalwood, Hebbavu and others	100	42	Surface	Rainfed	1034	0.42	Private Land
Yadavare	M C BALAKRISHNA	1036	Manually	2*/40	3.04	1.22	Mahaghani,Sandalwood, Hebbavu and others	100	122	Surface	Rainfed	1035	1.22	Private Land
Yadavare	M P NAVEEN KUMAR.	1037	Manually	2*/41	2.10	0.84	Mahaghani,Sandalwood, Hebbavu and others	100	84	Surface	Rainfed	1036	0.84	Private Land
Yadavare	KS Ganesh	1038	Manually	2*/36	3.20	1.28	Mahaghani,Sandalwood, Hebbavu and others	100	128	Surface	Rainfed	1037	1.28	Private Land
Yadavare	K S GANESH	1039	Manually	2*/39	4.10	1.64	Mahaghani,Sandalwood, Hebbavu and others	100	164	Surface	Rainfed	1038	1.64	Private Land
Yadavare	T M JANARDHAN	1040	Manually	2*/38	2.06	0.82	Mahaghani,Sandalwood, Hebbavu and others	100	82	Surface	Rainfed	1039	0.82	Private Land
Yadavare	B K GANAPATHY	1041	Manually	2*/1	3.10	1.24	Mahaghani,Sandalwood, Hebbavu and others	100	124	Surface	Rainfed	1040	1.24	Private Land
Yadavare	N P APPACCHU	1042	Manually	2*/1	4.20	1.68	Mahaghani,Sandalwood, Hebbavu and others	100	168	Surface	Rainfed	1041	1.68	Private Land
Yadavare	K K BALAKRISHNA	1043	Manually	2*/1	0.50	0.20	Mahaghani,Sandalwood, Hebbavu and others	100	20	Surface	Rainfed	1042	0.20	Private Land
Yadavare	C T BASAPPA	1044	Manually	2*/1	0.60	0.24	Mahaghani,Sandalwood, Hebbavu and others	100	24	Surface	Rainfed	1043	0.24	Private Land
Yadavare	C T SHANTHAPPA	1045	Manually	2*/1	0.90	0.36	Mahaghani,Sandalwood, Hebbavu and others	100	36	Surface	Rainfed	1044	0.36	Private Land
Yadavare	M D GANESHA	1046	Manually	2*/1	2.10	0.84	Mahaghani,Sandalwood, Hebbavu and others	100	84	Surface	Rainfed	1045	0.84	Private Land
Yadavare	M N ASHOK	1047	Manually	2*/23	0.93	0.37	Mahaghani,Sandalwood, Hebbavu and others	100	37	Surface	Rainfed	1046	0.37	Private Land
Yadavare	K B BALAKRISHNA	1048	Manually	2*/4,2/16,	2.50	1.00	Mahaghani,Sandalwood, Hebbavu and others	100	100	Surface	Rainfed	1047	1.00	Private Land
Yadavare	T M JANARDHAN	1049	Manually	2*/68	2.60	1.04	Mahaghani,Sandalwood, Hebbavu and others	100	104	Surface	Rainfed	1048	1.04	Private Land
Yadavare	MADAPPA	1050	Manually	2*/9,2/9,2/10	3.10	1.24	Mahaghani,Sandalwood, Hebbavu and others	100	124	Surface	Rainfed	1049	1.24	Private Land
Yadavare	B C APPAJI	1051	Manually	2*/3,2/7,2/2	1.30	0.52	Mahaghani,Sandalwood, Hebbavu and others	100	52	Surface	Rainfed	1050	0.52	Private Land
Yadavare	APPAJI	1052	Manually	*/15A,2/14A,2/14	0.90	0.36	Mahaghani,Sandalwood, Hebbavu and others	100	36	Surface	Rainfed	1051	0.36	Private Land
Yadavare	ULLAS	1053	Manually	2*/14P1	0.83	0.33	Mahaghani,Sandalwood, Hebbavu and others	100	33	Surface	Rainfed	1052	0.33	Private Land

Village Name	Farmer Name:	Farmer Code	Rate Type (Manually/Machinery)	Survey No:	Total Area (Ha.)	Proposed Area (Ha.)	Activity/Model/Plant/Crop Name :	Number of Plants Per Ha	No. of plants	Method of Irrigation (Drip/Ring/Surface)	Source of Irrigation (Canal/Rainfed/Well)	Area as per Type Of Land (Ha.)		Ownership of Land (Community Land/Private Land/Other Land)
												Waste Land	Cultivable	
Yadavare	MADAPPA	1054	Manually	2/*/8	0.50	0.20	Mahaghani,Sandalwood, Hebbavu and others	100	20	Surface	Rainfed	1053	0.20	Private Land
Yadavare	Kaspady Belayappa	1055	Manually	2/*/12P2	0.34	0.14	Mahaghani,Sandalwood, Hebbavu and others	100	14	Surface	Rainfed	1054	0.14	Private Land
Yadavare	M S THANGAMMA	1056	Manually	2/*/13	0.65	0.26	Mahaghani,Sandalwood, Hebbavu and others	100	26	Surface	Rainfed	1055	0.26	Private Land
Yadavare	M KARIYAPPA	1057	Manually	2/*/24	0.94	0.38	Mahaghani,Sandalwood, Hebbavu and others	100	38	Surface	Rainfed	1056	0.38	Private Land
Yadavare	VEERAAIAH	1058	Manually	2/*/29	0.43	0.17	Mahaghani,Sandalwood, Hebbavu and others	100	17	Surface	Rainfed	1057	0.17	Private Land
Yadavare	A A MUTTAMA	1059	Manually	2/*/33	0.50	0.20	Mahaghani,Sandalwood, Hebbavu and others	100	20	Surface	Rainfed	1058	0.20	Private Land
Yadavare	MADAPPA	1060	Manually	2/*/11	0.30	0.12	Mahaghani,Sandalwood, Hebbavu and others	100	12	Surface	Rainfed	1059	0.12	Private Land
Yadavare	T GOPALA	1061	Manually	2/*/31P	0.43	0.17	Mahaghani,Sandalwood, Hebbavu and others	100	17	Surface	Rainfed	1060	0.17	Private Land
Yadavare	A C CHANDRAPPA	1062	Manually	2/*/1	0.94	0.38	Mahaghani,Sandalwood, Hebbavu and others	100	38	Surface	Rainfed	1061	0.38	Private Land
Yadavare	M BABU	1063	Manually	2/*/37	2.10	0.84	Mahaghani,Sandalwood, Hebbavu and others	100	84	Surface	Rainfed	1062	0.84	Private Land
Yadavare	L M AKKAMMA	1064	Manually	2/*/1	1.60	0.64	Mahaghani,Sandalwood, Hebbavu and others	100	64	Surface	Rainfed	1063	0.64	Private Land
Yadavare	B C MUTTAMMA	1065	Manually	2/*/1	2.60	1.04	Mahaghani,Sandalwood, Hebbavu and others	100	104	Surface	Rainfed	1064	1.04	Private Land
Yadavare	MRS.N S THANGAMMA	1066	Manually	2/*/1A	0.50	0.20	Mahaghani,Sandalwood, Hebbavu and others	100	20	Surface	Rainfed	1065	0.20	Private Land
Yadavare	C M RAMAPPA	1067	Manually	2/*/34	0.67	0.27	Mahaghani,Sandalwood, Hebbavu and others	100	27	Surface	Rainfed	1066	0.27	Private Land
Yadavare	Mrs. Sharda Murugappan	1068	Manually	6/20,6/23,6/34p2	6.20	2.48	Mahaghani,Sandalwood, Hebbavu and others	100	248	Surface	Rainfed	1067	2.48	Private Land
Yadavare	A / Nanyaya of Kalareramma	1069	Manually	**/39,6/39A,6/6	2.30	0.92	Mahaghani,Sandalwood, Hebbavu and others	100	92	Surface	Rainfed	1068	0.92	Private Land
Yadavare	VATIRA SHARADA MAN	1070	Manually	6/*/32	2.50	1.00	Mahaghani,Sandalwood, Hebbavu and others	100	100	Surface	Rainfed	1069	1.00	Private Land
Yadavare	M / C / Naveen Kumar	1071	Manually	6/*/66	2.10	0.84	Mahaghani,Sandalwood, Hebbavu and others	100	84	Surface	Rainfed	1070	0.84	Private Land
Yadavare	B. D. Suresh	1072	Manually	6/*/17	1.40	0.56	Mahaghani,Sandalwood, Hebbavu and others	100	56	Surface	Rainfed	1071	0.56	Private Land
Yadavare	N A GOPALA	1073	Manually	6/*/73P1	0.50	0.20	Mahaghani,Sandalwood, Hebbavu and others	100	20	Surface	Rainfed	1072	0.20	Private Land
Yadavare	K A SOMANNA	1074	Manually	6/*/49,6/48	0.60	0.24	Mahaghani,Sandalwood, Hebbavu and others	100	24	Surface	Rainfed	1073	0.24	Private Land
Yadavare	N B CHINNAPPA	1075	Manually	6/*/60P1,6/60P2	0.90	0.36	Mahaghani,Sandalwood, Hebbavu and others	100	36	Surface	Rainfed	1074	0.36	Private Land
Yadavare	N G DEVAKI	1076	Manually	6/*/3	0.43	0.17	Mahaghani,Sandalwood, Hebbavu and others	100	17	Surface	Rainfed	1075	0.17	Private Land
Yadavare	N G KIRAN	1077	Manually	6/*/65P2	0.64	0.26	Mahaghani,Sandalwood, Hebbavu and others	100	26	Surface	Rainfed	1076	0.26	Private Land
Yadavare	K B BALAKRISHNA	1078	Manually	6/*/24	1.50	0.60	Mahaghani,Sandalwood, Hebbavu and others	100	60	Surface	Rainfed	1077	0.60	Private Land
Yadavare	MANOHARA KK	1079	Manually	6/*/86	1.60	0.64	Mahaghani,Sandalwood, Hebbavu and others	100	64	Surface	Rainfed	1078	0.64	Private Land
Yadavare	Mrs. K D Vimalakshmi	1080	Manually	6/*/75	3.20	1.28	Mahaghani,Sandalwood, Hebbavu and others	100	128	Surface	Rainfed	1079	1.28	Private Land
Yadavare	B D SURESH	1081	Manually	6/*/9	1.60	0.64	Mahaghani,Sandalwood, Hebbavu and others	100	64	Surface	Rainfed	1080	0.64	Private Land
Yadavare	K B RAGHAVAIAH	1082	Manually	6/*/26,6/31	2.10	0.84	Mahaghani,Sandalwood, Hebbavu and others	100	84	Surface	Rainfed	1081	0.84	Private Land
Yadavare	B C APPAJI	1083	Manually	**/8,6/15,6/18,6/3	2.50	1.00	Mahaghani,Sandalwood, Hebbavu and others	100	100	Surface	Rainfed	1082	1.00	Private Land
Yadavare	APPAJI	1084	Manually	6/*/10	1.40	0.56	Mahaghani,Sandalwood, Hebbavu and others	100	56	Surface	Rainfed	1083	0.56	Private Land
Yadavare	K B BALAKRISHNA	1085	Manually	*/29,6/6,6/55p1,6	3.30	1.32	Mahaghani,Sandalwood, Hebbavu and others	100	132	Surface	Rainfed	1084	1.32	Private Land
Yadavare	BALANNA	1086	Manually	6/*/3	2.10	0.84	Mahaghani,Sandalwood, Hebbavu and others	100	84	Surface	Rainfed	1085	0.84	Private Land
Yadavare	T MADAAIAH	1087	Manually	6/*/54	1.40	0.56	Mahaghani,Sandalwood, Hebbavu and others	100	56	Surface	Rainfed	1086	0.56	Private Land
Yadavare	T M JANARDHAN	1088	Manually	6/*/55P3	1.56	0.62	Mahaghani,Sandalwood, Hebbavu and others	100	62	Surface	Rainfed	1087	0.62	Private Land
Yadavare	KEEJAN RAMAPPA	1089	Manually	6/*/57P2	1.56	0.62	Mahaghani,Sandalwood, Hebbavu and others	100	62	Surface	Rainfed	1088	0.62	Private Land
Yadavare	KUMARAN K K	1090	Manually	6/*/85	0.60	0.24	Mahaghani,Sandalwood, Hebbavu and others	100	24	Surface	Rainfed	1089	0.24	Private Land
Yadavare	S UDAY	1091	Manually	6/*/52	0.43	0.17	Mahaghani,Sandalwood, Hebbavu and others	100	17	Surface	Rainfed	1090	0.17	Private Land
Yadavare	K B RAGHAVAIAH	1092	Manually	6/*/7	0.34	0.14	Mahaghani,Sandalwood, Hebbavu and others	100	14	Surface	Rainfed	1091	0.14	Private Land
Yadavare	M R KOWSHIK	1093	Manually	6/*/58P1	1.80	0.72	Mahaghani,Sandalwood, Hebbavu and others	100	72	Surface	Rainfed	1092	0.72	Private Land
Yadavare	KEEJAN RAMAPPA	1094	Manually	6/*/45	1.67	0.67	Mahaghani,Sandalwood, Hebbavu and others	100	67	Surface	Rainfed	1093	0.67	Private Land
Yadavare	N A GOPALA	1095	Manually	6/*/3	2.50	1.00	Mahaghani,Sandalwood, Hebbavu and others	100	100	Surface	Rainfed	1094	1.00	Private Land
Yadavare	SEETHALAKSHMI APPA	1096	Manually	6/*/51	3.20	1.28	Mahaghani,Sandalwood, Hebbavu and others	100	128	Surface	Rainfed	1095	1.28	Private Land
Yadavare	SEETALAKSHMI APPAIA	1097	Manually	6/*/46	1.50	0.60	Mahaghani,Sandalwood, Hebbavu and others	100	60	Surface	Rainfed	1096	0.60	Private Land

Village Name	Farmer Name:	Farmer Code	Rate Type (Manually/Machinery)	Survey No:	Total Area (Ha.)	Proposed Area (Ha.)	Activity/Model/Plant/Crop Name :	Number of Plants Per Ha	No. of plants	Method of Irrigation (Drip/Ring/Surface)	Source of Irrigation (Canal/Rainfed/Well)	Area as per Type Of Land (Ha.)		Ownership of Land (Community Land/Private Land/Other Land)
												Waste Land	Cultivable	
Yadavare	K. Seethalakshmi Appayya	1098	Manually	6/*/57	1.20	0.48	Mahaghani,Sandalwood, Hebbavu and others	100	48	Surface	Rainfed	1097	0.48	Private Land
Yadavare	Perladi Manjappa	1099	Manually	6/*/56A	0.54	0.22	Mahaghani,Sandalwood, Hebbavu and others	100	22	Surface	Rainfed	1098	0.22	Private Land
Yadavare	Nandini Vishwanath	1100	Manually	6/*/70.	0.98	0.39	Mahaghani,Sandalwood, Hebbavu and others	100	39	Surface	Rainfed	1099	0.39	Private Land
Yadavare	Chelavarajammanni alias Ch	1101	Manually	6/*/50	0.50	0.20	Mahaghani,Sandalwood, Hebbavu and others	100	20	Surface	Rainfed	1100	0.20	Private Land
Yadavare	D H Viswanathanaraj Aras	1102	Manually	6/*/33P2	1.95	0.78	Mahaghani,Sandalwood, Hebbavu and others	100	78	Surface	Rainfed	1101	0.78	Private Land
Yadavare	D u varadarajay arus	1103	Manually	6/*/59	0.80	0.32	Mahaghani,Sandalwood, Hebbavu and others	100	32	Surface	Rainfed	1102	0.32	Private Land
Yadavare	Lakshmanma	1104	Manually	6/*/69.	2.80	1.12	Mahaghani,Sandalwood, Hebbavu and others	100	112	Surface	Rainfed	1103	1.12	Private Land
Yadavare	K P Savitri	1105	Manually	6/*/62	2.70	1.08	Mahaghani,Sandalwood, Hebbavu and others	100	108	Surface	Rainfed	1104	1.08	Private Land
Yadavare	Saraswati	1106	Manually	6/*/25	3.00	1.20	Mahaghani,Sandalwood, Hebbavu and others	100	120	Surface	Rainfed	1105	1.20	Private Land
Yadavare	Mrs. Padma	1107	Manually	6/*/25	0.80	0.32	Mahaghani,Sandalwood, Hebbavu and others	100	32	Surface	Rainfed	1106	0.32	Private Land
Yadavare	K P Savitri	1108	Manually	6/*/25	2.60	1.04	Mahaghani,Sandalwood, Hebbavu and others	100	104	Surface	Rainfed	1107	1.04	Private Land
Yadavare	Mrs. Padma	1109	Manually	6/*/43	2.80	1.12	Mahaghani,Sandalwood, Hebbavu and others	100	112	Surface	Rainfed	1108	1.12	Private Land
Yadavare	K P Savitri	1110	Manually	6/*/*/47	8.00	3.20	Mahaghani,Sandalwood, Hebbavu and others	100	320	Surface	Rainfed	1109	3.20	Private Land
Yadavare	Mrs. Padma	1111	Manually	6/*/*/47	2.00	0.80	Mahaghani,Sandalwood, Hebbavu and others	100	80	Surface	Rainfed	1110	0.80	Private Land
Yadavare	K P Savitri	1112	Manually	6/*/60P2	2.50	1.00	Mahaghani,Sandalwood, Hebbavu and others	100	100	Surface	Rainfed	1111	1.00	Private Land
Yadavare	Saraswati	1113	Manually	6/*/72,6/70	1.50	0.60	Mahaghani,Sandalwood, Hebbavu and others	100	60	Surface	Rainfed	1112	0.60	Private Land
Yadavare	M S Ponnappa	1114	Manually	6/*/36	2.60	1.04	Mahaghani,Sandalwood, Hebbavu and others	100	104	Surface	Rainfed	1113	1.04	Private Land
Yadavare	K P Savitri	1115	Manually	6/*/58P2	0.90	0.36	Mahaghani,Sandalwood, Hebbavu and others	100	36	Surface	Rainfed	1114	0.36	Private Land
Yadavare	M S Ponnappa	1116	Manually	6/*/37,6/13	1.30	0.52	Mahaghani,Sandalwood, Hebbavu and others	100	52	Surface	Rainfed	1115	0.52	Private Land
Yadavare	Mrs. Savitri K / P /	1117	Manually	6/*/55P2	0.77	0.31	Mahaghani,Sandalwood, Hebbavu and others	100	31	Surface	Rainfed	1116	0.31	Private Land
Yadavare	MN Bellillappa	1118	Manually	6/*/33P1, 6/5	4.20	1.68	Mahaghani,Sandalwood, Hebbavu and others	100	168	Surface	Rainfed	1117	1.68	Private Land
Yadavare	Macchanda Nachappa	1119	Manually	6/*/27	3.40	1.36	Mahaghani,Sandalwood, Hebbavu and others	100	136	Surface	Rainfed	1118	1.36	Private Land
Yadavare	0	1120	Manually	6/*/27	1.30	0.52	Mahaghani,Sandalwood, Hebbavu and others	100	52	Surface	Rainfed	1119	0.52	Private Land
Yadavare	MN Bellillappa	1121	Manually	6/*/19	4.30	1.72	Mahaghani,Sandalwood, Hebbavu and others	100	172	Surface	Rainfed	1120	1.72	Private Land
Yadavare	MN Changappa	1122	Manually	6/*/34P1,6/28	8.10	3.24	Mahaghani,Sandalwood, Hebbavu and others	100	324	Surface	Rainfed	1121	3.24	Private Land
Yadavare	M.A. Nachappa	1123	Manually	6/*/13	2.00	0.80	Mahaghani,Sandalwood, Hebbavu and others	100	80	Surface	Rainfed	1122	0.80	Private Land
Yadavare	Uttayya	1124	Manually	6/*/14	0.70	0.28	Mahaghani,Sandalwood, Hebbavu and others	100	28	Surface	Rainfed	1123	0.28	Private Land
Yadavare	K P Savitri	1125	Manually	7/*/6	2.10	0.84	Mahaghani,Sandalwood, Hebbavu and others	100	84	Surface	Rainfed	1124	0.84	Private Land
Yadavare	Manavattira Appayya	1126	Manually	7/*/2	0.30	0.12	Mahaghani,Sandalwood, Hebbavu and others	100	12	Surface	Rainfed	1125	0.12	Private Land
Yadavare	Mrs. Padma	1127	Manually	7/*/*/4	0.30	0.12	Mahaghani,Sandalwood, Hebbavu and others	100	12	Surface	Rainfed	1126	0.12	Private Land
Yadavare	A Nayanya of Kalareramma	1128	Manually	7/*/5	1.00	0.40	Mahaghani,Sandalwood, Hebbavu and others	100	40	Surface	Rainfed	1127	0.40	Private Land
Yadavare	Mrs. Sharda Murugappan	1129	Manually	7/*/3,8/1,8/2	1.20	0.48	Mahaghani,Sandalwood, Hebbavu and others	100	48	Surface	Rainfed	1128	0.48	Private Land
Yadavare	Appaji	1130	Manually	9/*/*,10/2	1.80	0.72	Mahaghani,Sandalwood, Hebbavu and others	100	72	Surface	Rainfed	1129	0.72	Private Land
Yadavare	K P Savitri	1131	Manually	10/*/1,11/3	1.20	0.48	Mahaghani,Sandalwood, Hebbavu and others	100	48	Surface	Rainfed	1130	0.48	Community Land
Yadavare	Kirigandur Lingappa	1132	Manually	11/*/1	0.30	0.12	Mahaghani,Sandalwood, Hebbavu and others	100	12	Surface	Rainfed	1131	0.12	Community Land
Yadavare	Saraswati	1133	Manually	/*/2,11/5,11/7,11	0.25	0.10	Mahaghani,Sandalwood, Hebbavu and others	100	10	Surface	Rainfed	1132	0.10	Community Land
Yadavare	B C Appaji	1134	Manually	11/*/6	3.20	1.28	Mahaghani,Sandalwood, Hebbavu and others	100	128	Surface	Rainfed	1133	1.28	Community Land
Yadavare	B.C. Snappa	1135	Manually	11/*/8	4.10	1.64	Mahaghani,Sandalwood, Hebbavu and others	100	164	Surface	Rainfed	1134	1.64	Community Land
Yadavare	0	1136	Manually	11/*/8	1.30	0.52	Mahaghani,Sandalwood, Hebbavu and others	100	52	Surface	Rainfed	1135	0.52	Community Land
Yadavare	K P Savitri	1137	Manually	12/*/*	4.20	1.68	Mahaghani,Sandalwood, Hebbavu and others	100	168	Surface	Rainfed	1136	1.68	Community Land
Yadavare	Saraswati	1138	Manually	13/*/*	4.20	1.68	Mahaghani,Sandalwood, Hebbavu and others	100	168	Surface	Rainfed	1137	1.68	Community Land
Yadavare	B / M / DAVYYA	1139	Manually	14/*/2	0.70	0.28	Mahaghani,Sandalwood, Hebbavu and others	100	28	Surface	Rainfed	1138	0.28	Community Land
Yadavare	Saraswati	1140	Manually	15/*/1	2.60	1.04	Mahaghani,Sandalwood, Hebbavu and others	100	104	Surface	Rainfed	1139	1.04	Community Land
Yadavare	Nanyaya	1141	Manually	15/*/2	0.90	0.36	Mahaghani,Sandalwood, Hebbavu and others	100	36	Surface	Rainfed	1140	0.36	Community Land

Village Name	Farmer Name:	Farmer Code	Rate Type (Manually/Machinery)	Survey No:	Total Area (Ha.)	Proposed Area (Ha.)	Activity/Model/Plant/Crop Name :	Number of Plants Per Ha	No. of plants	Method of Irrigation (Drip/Ring/Surface)	Source of Irrigation (Canal/Rainfed/Well)	Area as per Type Of Land (Ha.)		Ownership of Land (Community Land/Private Land/Other Land)
												Waste Land	Cultivable	
Yadavare	Saraswati	1142	Manually	15/*8	1.30	0.52	Mahaghani,Sandalwood, Hebbavu and others	100	52	Surface	Rainfed	1141	0.52	Community Land
Yadavare	B C Appaji	1143	Manually	15/*3	0.77	0.31	Mahaghani,Sandalwood, Hebbavu and others	100	31	Surface	Rainfed	1142	0.31	Community Land
Yadavare	B C Madappa	1144	Manually	15/*7	4.20	1.68	Mahaghani,Sandalwood, Hebbavu and others	100	168	Surface	Rainfed	1143	1.68	Community Land
Yadavare	0	1145	Manually	15/*7	3.40	1.36	Mahaghani,Sandalwood, Hebbavu and others	100	136	Surface	Rainfed	1144	1.36	Community Land
Yadavare	K B Raghavaiah	1146	Manually	16/**	1.30	0.52	Mahaghani,Sandalwood, Hebbavu and others	100	52	Surface	Rainfed	1145	0.52	Community Land
Yadavare	Appaji	1147	Manually	17/**	4.30	1.72	Mahaghani,Sandalwood, Hebbavu and others	100	172	Surface	Rainfed	1146	1.72	Community Land
Yadavare	MS Ponnappa	1148	Manually	19/*4	8.10	3.24	Mahaghani,Sandalwood, Hebbavu and others	100	324	Surface	Rainfed	1147	3.24	Community Land
Yadavare	M.S.Kalappa	1149	Manually	19/*12	2.00	0.80	Mahaghani,Sandalwood, Hebbavu and others	100	80	Surface	Rainfed	1148	0.80	Community Land
Yadavare	MS Muthappa	1150	Manually	19/*14	0.70	0.28	Mahaghani,Sandalwood, Hebbavu and others	100	28	Surface	Rainfed	1149	0.28	Community Land
Yadavare	M.S.Kalappa	1151	Manually	19/*13	2.10	0.84	Mahaghani,Sandalwood, Hebbavu and others	100	84	Surface	Rainfed	1150	0.84	Community Land
Yadavare	Achiah M N	1152	Manually	19/*2	0.30	0.12	Mahaghani,Sandalwood, Hebbavu and others	100	12	Surface	Rainfed	1151	0.12	Community Land
Yadavare	M D Ganesh	1153	Manually	19/*3	0.30	0.12	Mahaghani,Sandalwood, Hebbavu and others	100	12	Surface	Rainfed	1152	0.12	Community Land
Yadavare	MS Ponnappa	1154	Manually	19/*6	1.00	0.40	Mahaghani,Sandalwood, Hebbavu and others	100	40	Surface	Rainfed	1153	0.40	Community Land
Yadavare	M.S.Kalappa	1155	Manually	19/*8	1.20	0.48	Mahaghani,Sandalwood, Hebbavu and others	100	48	Surface	Rainfed	1154	0.48	Community Land
Yadavare	MS Muthappa	1156	Manually	19/*7	1.80	0.72	Mahaghani,Sandalwood, Hebbavu and others	100	72	Surface	Rainfed	1155	0.72	Community Land
Yadavare	Lingerie Ponnappa	1157	Manually	20/*4	1.20	0.48	Mahaghani,Sandalwood, Hebbavu and others	100	48	Surface	Rainfed	1156	0.48	Community Land
Yadavare	K / T / Pooviya	1158	Manually	20/*2	0.30	0.12	Mahaghani,Sandalwood, Hebbavu and others	100	12	Surface	Rainfed	1157	0.12	Community Land
Yadavare	Bhaskara k k.	1159	Manually	20/*24	0.25	0.10	Mahaghani,Sandalwood, Hebbavu and others	100	10	Surface	Rainfed	1158	0.10	Private Land
Yadavare	M H Thimayya	1160	Manually	20/*12	3.20	1.28	Mahaghani,Sandalwood, Hebbavu and others	100	128	Surface	Rainfed	1159	1.28	Private Land
Yadavare	M / L / Ravindra	1161	Manually	20/*11	4.10	1.64	Mahaghani,Sandalwood, Hebbavu and others	100	164	Surface	Rainfed	1160	1.64	Private Land
Yadavare	Kripal of Mrs. Suu	1162	Manually	20/*10P2	1.30	0.52	Mahaghani,Sandalwood, Hebbavu and others	100	52	Surface	Rainfed	1161	0.52	Private Land
Yadavare	BD Suresh	1163	Manually	20/*17	4.20	1.68	Mahaghani,Sandalwood, Hebbavu and others	100	168	Surface	Rainfed	1162	1.68	Private Land
Yadavare	DP Nanaiah	1164	Manually	20/*19	4.20	1.68	Mahaghani,Sandalwood, Hebbavu and others	100	168	Surface	Rainfed	1163	1.68	Private Land
Yadavare	N G Kiran	1165	Manually	20/*8	0.70	0.28	Mahaghani,Sandalwood, Hebbavu and others	100	28	Surface	Rainfed	1164	0.28	Private Land
Yadavare	N B Chinnappa	1166	Manually	20/*9	0.80	0.32	Mahaghani,Sandalwood, Hebbavu and others	100	32	Surface	Rainfed	1165	0.32	Private Land
Yadavare	N G Devaki	1167	Manually	20/*1	3.00	1.20	Mahaghani,Sandalwood, Hebbavu and others	100	120	Surface	Rainfed	1166	1.20	Private Land
Yadavare	N / A / Kaverappa	1168	Manually	20/*6	4.00	1.60	Mahaghani,Sandalwood, Hebbavu and others	100	160	Surface	Rainfed	1167	1.60	Private Land
Yadavare	BD Suresh	1169	Manually	20/*18	0.20	0.08	Mahaghani,Sandalwood, Hebbavu and others	100	8	Surface	Rainfed	1168	0.08	Private Land
Yadavare	P.C.Lokanath	1170	Manually	20/*14	0.10	0.04	Mahaghani,Sandalwood, Hebbavu and others	100	4	Surface	Rainfed	1169	0.04	Private Land
Yadavare	K M Madappa	1171	Manually	20/*10P1	0.80	0.32	Mahaghani,Sandalwood, Hebbavu and others	100	32	Surface	Rainfed	1170	0.32	Private Land
Yadavare	M.Akkamma Karumbayya	1172	Manually	20/*15	1.85	0.74	Mahaghani,Sandalwood, Hebbavu and others	100	74	Surface	Rainfed	1171	0.74	Private Land
Yadavare	DV Padmakara Rajee Aras.	1173	Manually	20/*5	4.50	1.80	Mahaghani,Sandalwood, Hebbavu and others	100	180	Surface	Rainfed	1172	1.80	Private Land
Yadavare	Gramdevaru	1174	Manually	22/**	2.00	0.80	Mahaghani,Sandalwood, Hebbavu and others	100	80	Surface	Rainfed	1173	0.80	Private Land
Yadavare	Lingerie Ponnappa	1175	Manually	24/**	0.85	0.34	Mahaghani,Sandalwood, Hebbavu and others	100	34	Surface	Rainfed	1174	0.34	Private Land
Yadavare	Mr. M / T / Subbayya	1176	Manually	26/*3	0.40	0.16	Mahaghani,Sandalwood, Hebbavu and others	100	16	Surface	Rainfed	1175	0.16	Private Land
Yadavare	M.Akkamma Karumbayya	1177	Manually	26/**	0.22	0.09	Mahaghani,Sandalwood, Hebbavu and others	100	9	Surface	Rainfed	1176	0.09	Private Land
Yadavare	0	1178	Manually	26/**	0.75	0.30	Mahaghani,Sandalwood, Hebbavu and others	100	30	Surface	Rainfed	1177	0.30	Private Land
Yadavare	M H Thimayya	1179	Manually	26/**	4.50	1.80	Mahaghani,Sandalwood, Hebbavu and others	100	180	Surface	Rainfed	1178	1.80	Private Land
Yadavare	Lingerie Ponnappa	1180	Manually	27/*5,27/1,27/4	0.65	0.26	Mahaghani,Sandalwood, Hebbavu and others	100	26	Surface	Rainfed	1179	0.26	Private Land
Yadavare	P.C.Lokanath	1181	Manually	29/**	0.65	0.26	Mahaghani,Sandalwood, Hebbavu and others	100	26	Surface	Rainfed	1180	0.26	Private Land
Yadavare	Lingerie Ponnappa	1182	Manually	30/**	0.65	0.26	Mahaghani,Sandalwood, Hebbavu and others	100	26	Surface	Rainfed	1181	0.26	Private Land
Yadavare	L / M / Ponnappa	1183	Manually	31/**	5.20	2.08	Mahaghani,Sandalwood, Hebbavu and others	100	208	Surface	Rainfed	1182	2.08	Private Land
Yadavare	MS Muthappa	1184	Manually	32/*3	4.00	1.60	Mahaghani,Sandalwood, Hebbavu and others	100	160	Surface	Rainfed	1183	1.60	Private Land
Yadavare	MS Ponnappa	1185	Manually	32/*1	0.85	0.34	Mahaghani,Sandalwood, Hebbavu and others	100	34	Surface	Rainfed	1184	0.34	Private Land

Village Name	Farmer Name:	Farmer Code	Rate Type (Manually/Machinery)	Survey No:	Total Area (Ha.)	Proposed Area (Ha.)	Activity/Model/Plant/Crop Name :	Number of Plants Per Ha	No. of plants	Method of Irrigation (Drip/Ring/Surface)	Source of Irrigation (Canal/Rainfed/Well)	Area as per Type Of Land (Ha.)		Ownership of Land (Community Land/Private Land/Other Land)
												Waste Land	Cultivable	
Yadavare	K B Balakrishna	1186	Manually	34/*/1,34/2,35/3	0.50	0.20	Mahaghani,Sandalwood, Hebbavu and others	100	20	Surface	Rainfed	1185	0.20	Private Land
Yadavare	L / M / Ponnappa	1187	Manually	36/*/3	0.80	0.32	Mahaghani,Sandalwood, Hebbavu and others	100	32	Surface	Rainfed	1186	0.32	Private Land
Yadavare	B / C / Madappa	1188	Manually	36/*/5	4.50	1.80	Mahaghani,Sandalwood, Hebbavu and others	100	180	Surface	Rainfed	1187	1.80	Private Land
Yadavare	M H Thimayya	1189	Manually	36/*/4	2.00	0.80	Mahaghani,Sandalwood, Hebbavu and others	100	80	Surface	Rainfed	1188	0.80	Private Land
Yadavare	B. D. Leilakumar	1190	Manually	36/*/8	2.50	1.00	Mahaghani,Sandalwood, Hebbavu and others	100	100	Surface	Rainfed	1189	1.00	Private Land
Yadavare	M H Thimayya	1191	Manually	36/*/9,36/6	3.50	1.40	Mahaghani,Sandalwood, Hebbavu and others	100	140	Surface	Rainfed	1190	1.40	Private Land
Yadavare	P / K / Bhaskara	1192	Manually	36/*/7	0.85	0.34	Mahaghani,Sandalwood, Hebbavu and others	100	34	Surface	Rainfed	1191	0.34	Private Land
Yadavare	D H Viswanathanaraj Aras	1193	Manually	36/*/11	1.50	0.60	Mahaghani,Sandalwood, Hebbavu and others	100	60	Surface	Rainfed	1192	0.60	Private Land
Yadavare	K / S / Lalitha	1194	Manually	36/*/2	0.45	0.18	Mahaghani,Sandalwood, Hebbavu and others	100	18	Surface	Rainfed	1193	0.18	Private Land
Yadavare	Basavanna is the god	1195	Manually	37/*/*	1.40	0.56	Mahaghani,Sandalwood, Hebbavu and others	100	56	Surface	Rainfed	1194	0.56	Private Land
Yadavare	B / C / Madappa	1196	Manually	38/*/*	3.50	1.40	Mahaghani,Sandalwood, Hebbavu and others	100	140	Surface	Rainfed	1195	1.40	Private Land
Yadavare	N G Kiran	1197	Manually	40/*/*	1.52	0.61	Mahaghani,Sandalwood, Hebbavu and others	100	61	Surface	Rainfed	1196	0.61	Private Land
Yadavare	N B Ramachandra	1198	Manually	40/*/*	2.00	0.80	Mahaghani,Sandalwood, Hebbavu and others	100	80	Surface	Rainfed	1197	0.80	Private Land
Yadavare	Uttayya	1199	Manually	42/*/*	0.90	0.36	Mahaghani,Sandalwood, Hebbavu and others	100	36	Surface	Rainfed	1198	0.36	Private Land
Yadavare	N G Kiran	1200	Manually	43/*/2	0.40	0.16	Mahaghani,Sandalwood, Hebbavu and others	100	16	Surface	Rainfed	1199	0.16	Private Land
Yadavare	N B Chinnappa	1201	Manually	43/*/2	0.45	0.18	Mahaghani,Sandalwood, Hebbavu and others	100	18	Surface	Rainfed	1200	0.18	Private Land
Yadavare	M / B / Eerappa	1202	Manually	44/*/1P2	0.42	0.17	Mahaghani,Sandalwood, Hebbavu and others	100	17	Surface	Rainfed	1201	0.17	Private Land
Yadavare	N / B / Ramachandra	1203	Manually	44/*/*/3	0.70	0.28	Mahaghani,Sandalwood, Hebbavu and others	100	28	Surface	Rainfed	1202	0.28	Private Land
Yadavare	appa of Vakkaligara Lakge	1204	Manually	44/*/2	0.70	0.28	Mahaghani,Sandalwood, Hebbavu and others	100	28	Surface	Rainfed	1203	0.28	Private Land
Yadavare	Chennamma	1205	Manually	46/*/*	0.70	0.28	Mahaghani,Sandalwood, Hebbavu and others	100	28	Surface	Rainfed	1204	0.28	Private Land
Yadavare	K / S / Lalitha	1206	Manually	47/*/*	0.70	0.28	Mahaghani,Sandalwood, Hebbavu and others	100	28	Surface	Rainfed	1205	0.28	Private Land
Yadavare	M / B / Mallamma	1207	Manually	48/*/*	5.00	2.00	Mahaghani,Sandalwood, Hebbavu and others	100	200	Surface	Rainfed	1206	2.00	Private Land
Yadavare	Ismail Barry	1208	Manually	49/*/*	1.50	0.60	Mahaghani,Sandalwood, Hebbavu and others	100	60	Surface	Rainfed	1207	0.60	Private Land
Yadavare	M / B / Eerappa	1209	Manually	50/*/2	1.50	0.60	Mahaghani,Sandalwood, Hebbavu and others	100	60	Surface	Rainfed	1208	0.60	Private Land
Yadavare	appa of Vakkaligara Lakge	1210	Manually	50/*/1,50/3,50/4	3.20	1.28	Mahaghani,Sandalwood, Hebbavu and others	100	128	Surface	Rainfed	1209	1.28	Private Land
Yadavare	Uttayya	1211	Manually	51/*/1P1,51/3	3.00	1.20	Mahaghani,Sandalwood, Hebbavu and others	100	120	Surface	Rainfed	1210	1.20	Private Land
Yadavare	N B Ramachandra	1212	Manually	51/*/2	4.00	1.60	Mahaghani,Sandalwood, Hebbavu and others	100	160	Surface	Rainfed	1211	1.60	Private Land
Yadavare	N G Kiran	1213	Manually	51/*/2	0.20	0.08	Mahaghani,Sandalwood, Hebbavu and others	100	8	Surface	Rainfed	1212	0.08	Private Land
Yadavare	M / B / Sivakumara	1214	Manually	52/*/1	0.10	0.04	Mahaghani,Sandalwood, Hebbavu and others	100	4	Surface	Rainfed	1213	0.04	Private Land
Yadavare	L / A / Sushyamma	1215	Manually	52/*/2	0.80	0.32	Mahaghani,Sandalwood, Hebbavu and others	100	32	Surface	Rainfed	1214	0.32	Private Land
Yadavare	N G Kirtiprasad	1216	Manually	54/*/*,55/4	1.85	0.74	Mahaghani,Sandalwood, Hebbavu and others	100	74	Surface	Rainfed	1215	0.74	Private Land
Yadavare	D J Nanjappa	1217	Manually	55/*/11	4.50	1.80	Mahaghani,Sandalwood, Hebbavu and others	100	180	Surface	Rainfed	1216	1.80	Private Land
Yadavare	N B Chinnappa	1218	Manually	55/*/1,55/3	2.00	0.80	Mahaghani,Sandalwood, Hebbavu and others	100	80	Surface	Rainfed	1217	0.80	Private Land
Yadavare	NG Kiran	1219	Manually	55/*/6	0.85	0.34	Mahaghani,Sandalwood, Hebbavu and others	100	34	Surface	Rainfed	1218	0.34	Private Land
Yadavare	N B Chinnappa	1220	Manually	55/*/7,55/9	0.40	0.16	Mahaghani,Sandalwood, Hebbavu and others	100	16	Surface	Rainfed	1219	0.16	Private Land
Yadavare	Devaki	1221	Manually	55/*/10	0.22	0.09	Mahaghani,Sandalwood, Hebbavu and others	100	9	Surface	Rainfed	1220	0.09	Private Land
Yadavare	Hanumantha Shetty	1222	Manually	55/*/2	0.75	0.30	Mahaghani,Sandalwood, Hebbavu and others	100	30	Surface	Rainfed	1221	0.30	Private Land
Yadavare	Uttayya	1223	Manually	55/*/8	4.50	1.80	Mahaghani,Sandalwood, Hebbavu and others	100	180	Surface	Rainfed	1222	1.80	Private Land
Yadavare	D J Nanjappa	1224	Manually	57/*/*,59	0.65	0.26	Mahaghani,Sandalwood, Hebbavu and others	100	26	Surface	Rainfed	1223	0.26	Private Land
Yadavare	N G Kirtiprasad	1225	Manually	60/*/1	0.65	0.26	Mahaghani,Sandalwood, Hebbavu and others	100	26	Surface	Rainfed	1224	0.26	Private Land
Yadavare	D J Nanjappa	1226	Manually	60/*/2	0.65	0.26	Mahaghani,Sandalwood, Hebbavu and others	100	26	Surface	Rainfed	1225	0.26	Private Land
Yadavare	PB Ananda.	1227	Manually	61/*/1	5.20	2.08	Mahaghani,Sandalwood, Hebbavu and others	100	208	Surface	Rainfed	1226	2.08	Private Land
Yadavare	Excursion	1228	Manually	61/*/2	4.00	1.60	Mahaghani,Sandalwood, Hebbavu and others	100	160	Surface	Rainfed	1227	1.60	Private Land
Yadavare	S D Chennappa	1229	Manually	62/*/2	0.85	0.34	Mahaghani,Sandalwood, Hebbavu and others	100	34	Surface	Rainfed	1228	0.34	Private Land

Village Name	Farmer Name:	Farmer Code	Rate Type (Manually/Machinery)	Survey No:	Total Area (Ha.)	Proposed Area (Ha.)	Activity/Model/Plant/Crop Name :	Number of Plants Per Ha	No. of plants	Method of Irrigation (Drip/Ring/Surface)	Source of Irrigation (Canal/Rainfed/Well)	Area as per Type Of Land (Ha.)		Ownership of Land (Community Land/Private Land/Other Land)
												Waste Land	Cultivable	
Yadavare	B L Muthanna	1230	Manually	62/*/3	0.50	0.20	Mahaghani,Sandalwood, Hebbavu and others	100	20	Surface	Rainfed	1229	0.20	Private Land
Yadavare	Mrs. Noruru Channamma	1231	Manually	62/*/1	0.80	0.32	Mahaghani,Sandalwood, Hebbavu and others	100	32	Surface	Rainfed	1230	0.32	Private Land
Yadavare	N B Eerappa	1232	Manually	62/*/1p1	4.50	1.80	Mahaghani,Sandalwood, Hebbavu and others	100	180	Surface	Rainfed	1231	1.80	Private Land
Yadavare	Mrs. Seethalakshmi Appiah	1233	Manually	66/*/*,67,	2.00	0.80	Mahaghani,Sandalwood, Hebbavu and others	100	80	Surface	Rainfed	1232	0.80	Private Land
Yadavare	N.A. Bojamma	1234	Manually	68/*/*	2.50	1.00	Mahaghani,Sandalwood, Hebbavu and others	100	100	Surface	Rainfed	1233	1.00	Private Land
Yadavare	K A Ibrahim	1235	Manually	68/*/*	3.50	1.40	Mahaghani,Sandalwood, Hebbavu and others	100	140	Surface	Rainfed	1234	1.40	Private Land
Yadavare	M / A / YATES	1236	Manually	69/*/2	0.85	0.34	Mahaghani,Sandalwood, Hebbavu and others	100	34	Surface	Rainfed	1235	0.34	Private Land
Yadavare	Mallachira L. Umesh	1237	Manually	69/*/3	1.50	0.60	Mahaghani,Sandalwood, Hebbavu and others	100	60	Surface	Rainfed	1236	0.60	Private Land
Yadavare	S. Mukunda	1238	Manually	69/*/4	0.45	0.18	Mahaghani,Sandalwood, Hebbavu and others	100	18	Surface	Rainfed	1237	0.18	Private Land
Yadavare	K / Tukra	1239	Manually	69/*/1A	1.40	0.56	Mahaghani,Sandalwood, Hebbavu and others	100	56	Surface	Rainfed	1238	0.56	Private Land
Yadavare	N B Eerappa	1240	Manually	71/*/2,72,	3.50	1.40	Mahaghani,Sandalwood, Hebbavu and others	100	140	Surface	Rainfed	1239	1.40	Private Land
Yadavare	Kripal of Mrs. Suu	1241	Manually	74/*/5	1.52	0.61	Mahaghani,Sandalwood, Hebbavu and others	100	61	Surface	Rainfed	1240	0.61	Private Land
Yadavare	C M Ramappa	1242	Manually	74/*/9,74/7	2.00	0.80	Mahaghani,Sandalwood, Hebbavu and others	100	80	Surface	Rainfed	1241	0.80	Private Land
Yadavare	M / A / Yashoda	1243	Manually	74/*/6,74/9	0.90	0.36	Mahaghani,Sandalwood, Hebbavu and others	100	36	Surface	Rainfed	1242	0.36	Private Land
Yadavare	K D Yashodha	1244	Manually	74/*/3	0.40	0.16	Mahaghani,Sandalwood, Hebbavu and others	100	16	Surface	Rainfed	1243	0.16	Private Land
Yadavare	M / L / Ravindra	1245	Manually	75/*/*	0.45	0.18	Mahaghani,Sandalwood, Hebbavu and others	100	18	Surface	Rainfed	1244	0.18	Private Land
Yadavare	Mrs. Seethalakshmi Appiah	1246	Manually	76/*/*	0.42	0.17	Mahaghani,Sandalwood, Hebbavu and others	100	17	Surface	Rainfed	1245	0.17	Private Land
Yadavare	N B Eerappa	1247	Manually	77/*/1	0.70	0.28	Mahaghani,Sandalwood, Hebbavu and others	100	28	Surface	Rainfed	1246	0.28	Private Land
Yadavare	M / R / Vanajakshi	1248	Manually	77/*/1P1,77/2	0.70	0.28	Mahaghani,Sandalwood, Hebbavu and others	100	28	Surface	Rainfed	1247	0.28	Private Land
Yadavare	llachira Kushalappa Yane R	1249	Manually	79/*/*,80/1	0.70	0.28	Mahaghani,Sandalwood, Hebbavu and others	100	28	Surface	Rainfed	1248	0.28	Private Land
Yadavare	Yan / B / Irappa	1250	Manually	80/*/*	0.70	0.28	Mahaghani,Sandalwood, Hebbavu and others	100	28	Surface	Rainfed	1249	0.28	Private Land
Yadavare	ML Umesh	1251	Manually	80/*/2	5.00	2.00	Mahaghani,Sandalwood, Hebbavu and others	100	200	Surface	Rainfed	1250	2.00	Private Land
Yadavare	M / L / Appayya Yane Nages	1252	Manually	81/*/2,81/3	1.50	0.60	Mahaghani,Sandalwood, Hebbavu and others	100	60	Surface	Rainfed	1251	0.60	Private Land
Yadavare	M / A / YATES	1253	Manually	81/*/3	1.50	0.60	Mahaghani,Sandalwood, Hebbavu and others	100	60	Surface	Rainfed	1252	0.60	Private Land
Yadavare	Kripal of Mrs. Suu	1254	Manually	83/*/*	4.00	1.60	Mahaghani,Sandalwood, Hebbavu and others	100	160	Surface	Rainfed	1253	1.60	Private Land
Yadavare	M A YASHODA	1255	Manually	84/*/*,85/1,85/2	0.85	0.34	Mahaghani,Sandalwood, Hebbavu and others	100	34	Surface	Rainfed	1254	0.34	Private Land
Yadavare	Ponnappa	1256	Manually	87/*/*	0.50	0.20	Mahaghani,Sandalwood, Hebbavu and others	100	20	Surface	Rainfed	1255	0.20	Private Land
Adinaduru	M.K Raju	1257	Manually	1/*/1	0.50	0.20	Mahaghani,Sandalwood, Hebbavu and others	100	20	Surface	Rainfed	1256	0.20	Private Land
Adinaduru	N.E Lalitha	1258	Manually	1/*/1	0.70	0.28	Mahaghani,Sandalwood, Hebbavu and others	100	28	Surface	Rainfed	1257	0.28	Private Land
Adinaduru	S.E Annaiaha	1259	Manually	1/*/1	0.20	0.08	Mahaghani,Sandalwood, Hebbavu and others	100	8	Surface	Rainfed	1258	0.08	Private Land
Adinaduru	G.J Ramesh	1260	Manually	1/*/1	0.10	0.04	Mahaghani,Sandalwood, Hebbavu and others	100	4	Surface	Rainfed	1259	0.04	Private Land
Adinaduru	P.V Krishna	1261	Manually	1/*/1	0.30	0.12	Mahaghani,Sandalwood, Hebbavu and others	100	12	Surface	Rainfed	1260	0.12	Private Land
Adinaduru	V.S Latha	1262	Manually	1/*/1	0.70	0.28	Mahaghani,Sandalwood, Hebbavu and others	100	28	Surface	Rainfed	1261	0.28	Private Land
Adinaduru	V.S Latha	1263	Manually	1/*/1	1.80	0.72	Mahaghani,Sandalwood, Hebbavu and others	100	72	Surface	Rainfed	1262	0.72	Private Land
Adinaduru	H.M Kaveri	1264	Manually	1/*/1	1.20	0.48	Mahaghani,Sandalwood, Hebbavu and others	100	48	Surface	Rainfed	1263	0.48	Private Land
Adinaduru	H.N Kadara	1265	Manually	1/*/1	0.98	0.39	Mahaghani,Sandalwood, Hebbavu and others	100	39	Surface	Rainfed	1264	0.39	Private Land
Adinaduru	O.R Mani	1266	Manually	1/*/10	0.50	0.20	Mahaghani,Sandalwood, Hebbavu and others	100	20	Surface	Rainfed	1265	0.20	Private Land
Adinaduru	K.K Shiva	1267	Manually	1/*/100	0.70	0.28	Mahaghani,Sandalwood, Hebbavu and others	100	28	Surface	Rainfed	1266	0.28	Private Land
Adinaduru	Kamalakshi	1268	Manually	1/*/101	0.40	0.16	Mahaghani,Sandalwood, Hebbavu and others	100	16	Surface	Rainfed	1267	0.16	Private Land
Adinaduru	P.B Ratna	1269	Manually	1/*/102	0.30	0.12	Mahaghani,Sandalwood, Hebbavu and others	100	12	Surface	Rainfed	1268	0.12	Private Land
Adinaduru	P.B Ratna	1270	Manually	1/*/102	0.30	0.12	Mahaghani,Sandalwood, Hebbavu and others	100	12	Surface	Rainfed	1269	0.12	Private Land
Adinaduru	K.K Shashidaran	1271	Manually	1/*/103	0.90	0.36	Mahaghani,Sandalwood, Hebbavu and others	100	36	Surface	Rainfed	1270	0.36	Private Land
Adinaduru	O.R Mani	1272	Manually	1/*/11	0.80	0.32	Mahaghani,Sandalwood, Hebbavu and others	100	32	Surface	Rainfed	1271	0.32	Private Land
Adinaduru	Jenukuruba Akkaiya	1273	Manually	1/*/12	0.10	0.04	Mahaghani,Sandalwood, Hebbavu and others	100	4	Surface	Rainfed	1272	0.04	Private Land

Village Name	Farmer Name:	Farmer Code	Rate Type (Manually/Machinery)	Survey No:	Total Area (Ha.)	Proposed Area (Ha.)	Activity/Model/Plant/Crop Name :	Number of Plants Per Ha	No. of plants	Method of Irrigation (Drip/Ring/Surface)	Source of Irrigation (Canal/Rainfed/Well)	Area as per Type Of Land (Ha.)		Ownership of Land (Community Land/Private Land/Other Land)
												Waste Land	Cultivable	
Adinaduru	K.A Anil kumar	1274	Manually	1/*/13	0.70	0.28	Mahaghani,Sandalwood, Hebbevu and others	100	28	Surface	Rainfed	1273	0.28	Private Land
Adinaduru	Jenukurubara Akkiya	1275	Manually	1/*/14	0.12	0.05	Mahaghani,Sandalwood, Hebbevu and others	100	5	Surface	Rainfed	1274	0.05	Private Land
Adinaduru	T.S Latha	1276	Manually	1/*/17	0.89	0.36	Mahaghani,Sandalwood, Hebbevu and others	100	36	Surface	Rainfed	1275	0.36	Private Land
Adinaduru	N.K Lingappa	1277	Manually	1/*/19	0.10	0.04	Mahaghani,Sandalwood, Hebbevu and others	100	4	Surface	Rainfed	1276	0.04	Private Land
Adinaduru	Jenukurubara Annaiha	1278	Manually	1/*/1A5	0.30	0.12	Mahaghani,Sandalwood, Hebbevu and others	100	12	Surface	Rainfed	1277	0.12	Private Land
Adinaduru	K.K karuna karana	1279	Manually	1/*/1B4	0.10	0.04	Mahaghani,Sandalwood, Hebbevu and others	100	4	Surface	Rainfed	1278	0.04	Private Land
Adinaduru	Guddemane Hovanna	1280	Manually	1/*/2	1.00	0.40	Mahaghani,Sandalwood, Hebbevu and others	100	40	Surface	Rainfed	1279	0.40	Private Land
Adinaduru	B.N Dharmendra	1281	Manually	1/*/20	1.00	0.40	Mahaghani,Sandalwood, Hebbevu and others	100	40	Surface	Rainfed	1280	0.40	Private Land
Adinaduru	K.L Anil Kumar	1282	Manually	1/*/23	0.50	0.20	Mahaghani,Sandalwood, Hebbevu and others	100	20	Surface	Rainfed	1281	0.20	Private Land
Adinaduru	K.L Anil Kumar	1283	Manually	1/*/24	0.70	0.28	Mahaghani,Sandalwood, Hebbevu and others	100	28	Surface	Rainfed	1282	0.28	Private Land
Adinaduru	Maleyali Chinnamma	1284	Manually	1/*/25	0.50	0.20	Mahaghani,Sandalwood, Hebbevu and others	100	20	Surface	Rainfed	1283	0.20	Private Land
Adinaduru	O.R Mani	1285	Manually	1/*/28	0.80	0.32	Mahaghani,Sandalwood, Hebbevu and others	100	32	Surface	Rainfed	1284	0.32	Private Land
Adinaduru	Jenukurubara Kamma	1286	Manually	1/*/28A	0.76	0.30	Mahaghani,Sandalwood, Hebbevu and others	100	30	Surface	Rainfed	1285	0.30	Private Land
Adinaduru	Vidhya Vishwanath	1287	Manually	1/*/29	0.89	0.36	Mahaghani,Sandalwood, Hebbevu and others	100	36	Surface	Rainfed	1286	0.36	Private Land
Adinaduru	Hoovanna	1288	Manually	1/*/2P1	1.20	0.48	Mahaghani,Sandalwood, Hebbevu and others	100	48	Surface	Rainfed	1287	0.48	Private Land
Adinaduru	E.R kuttappan	1289	Manually	1/*/3	1.00	0.40	Mahaghani,Sandalwood, Hebbevu and others	100	40	Surface	Rainfed	1288	0.40	Private Land
Adinaduru	N.E krishnakanth	1290	Manually	1/*/30	0.10	0.04	Mahaghani,Sandalwood, Hebbevu and others	100	4	Surface	Rainfed	1289	0.04	Private Land
Adinaduru	kanalli Guddemane Ningappa	1291	Manually	1/*/31	0.90	0.36	Mahaghani,Sandalwood, Hebbevu and others	100	36	Surface	Rainfed	1290	0.36	Private Land
Adinaduru	G.T Joyappa	1292	Manually	1/*/33	0.20	0.08	Mahaghani,Sandalwood, Hebbevu and others	100	8	Surface	Rainfed	1291	0.08	Private Land
Adinaduru	Gende	1293	Manually	1/*/34	0.20	0.08	Mahaghani,Sandalwood, Hebbevu and others	100	8	Surface	Rainfed	1292	0.08	Private Land
Adinaduru	S.E Annaiaha	1294	Manually	1/*/37	0.80	0.32	Mahaghani,Sandalwood, Hebbevu and others	100	32	Surface	Rainfed	1293	0.32	Private Land
Adinaduru	T.S Latha	1295	Manually	1/*/38	0.30	0.12	Mahaghani,Sandalwood, Hebbevu and others	100	12	Surface	Rainfed	1294	0.12	Private Land
Adinaduru	N.K Lingappa	1296	Manually	1/*/39	0.30	0.12	Mahaghani,Sandalwood, Hebbevu and others	100	12	Surface	Rainfed	1295	0.12	Private Land
Adinaduru	K.A Kuttappa	1297	Manually	1/*/4	0.40	0.16	Mahaghani,Sandalwood, Hebbevu and others	100	16	Surface	Rainfed	1296	0.16	Private Land
Adinaduru	N.K Lingappa	1298	Manually	1/*/40	0.47	0.19	Mahaghani,Sandalwood, Hebbevu and others	100	19	Surface	Rainfed	1297	0.19	Private Land
Adinaduru	N.K Lingappa	1299	Manually	1/*/41	0.10	0.04	Mahaghani,Sandalwood, Hebbevu and others	100	4	Surface	Rainfed	1298	0.04	Private Land
Adinaduru	B.N Dharmendra	1300	Manually	1/*/42	0.40	0.16	Mahaghani,Sandalwood, Hebbevu and others	100	16	Surface	Rainfed	1299	0.16	Private Land
Adinaduru	Harijanara Chunchaiyya	1301	Manually	1/*/44	1.40	0.56	Mahaghani,Sandalwood, Hebbevu and others	100	56	Surface	Rainfed	1300	0.56	Private Land
Adinaduru	P.D Thammaiha	1302	Manually	1/*/46	0.90	0.36	Mahaghani,Sandalwood, Hebbevu and others	100	36	Surface	Rainfed	1301	0.36	Private Land
Adinaduru	K.V Surendran	1303	Manually	1/*/47	0.90	0.36	Mahaghani,Sandalwood, Hebbevu and others	100	36	Surface	Rainfed	1302	0.36	Private Land
Adinaduru	M.B Mandanna	1304	Manually	1/*/48	2.10	0.84	Mahaghani,Sandalwood, Hebbevu and others	100	84	Surface	Rainfed	1303	0.84	Private Land
Adinaduru	M.M Phushpak	1305	Manually	1/*/49	0.93	0.37	Mahaghani,Sandalwood, Hebbevu and others	100	37	Surface	Rainfed	1304	0.37	Private Land
Adinaduru	kanalli Guddemane Ningappa	1306	Manually	1/*/5	2.50	1.00	Mahaghani,Sandalwood, Hebbevu and others	100	100	Surface	Rainfed	1305	1.00	Private Land
Adinaduru	N.R Narayan	1307	Manually	1/*/50	2.60	1.04	Mahaghani,Sandalwood, Hebbevu and others	100	104	Surface	Rainfed	1306	1.04	Private Land
Adinaduru	K.K karunakara	1308	Manually	1/*/52	3.10	1.24	Mahaghani,Sandalwood, Hebbevu and others	100	124	Surface	Rainfed	1307	1.24	Private Land
Adinaduru	V.M Vijay	1309	Manually	1/*/53	1.30	0.52	Mahaghani,Sandalwood, Hebbevu and others	100	52	Surface	Rainfed	1308	0.52	Private Land
Adinaduru	P.N Bhalakrishna ballal	1310	Manually	1/*/54	0.90	0.36	Mahaghani,Sandalwood, Hebbevu and others	100	36	Surface	Rainfed	1309	0.36	Private Land
Adinaduru	Chandravathi	1311	Manually	1/*/55	0.83	0.33	Mahaghani,Sandalwood, Hebbevu and others	100	33	Surface	Rainfed	1310	0.33	Private Land
Adinaduru	M.M Phushpak	1312	Manually	1/*/55B	0.50	0.20	Mahaghani,Sandalwood, Hebbevu and others	100	20	Surface	Rainfed	1311	0.20	Private Land
Adinaduru	K.V Surendran	1313	Manually	1/*/56A	0.34	0.14	Mahaghani,Sandalwood, Hebbevu and others	100	14	Surface	Rainfed	1312	0.14	Private Land
Adinaduru	P.V Krishna	1314	Manually	1/*/56P2	0.98	0.39	Mahaghani,Sandalwood, Hebbevu and others	100	39	Surface	Rainfed	1313	0.39	Private Land
Adinaduru	K.V Surendran	1315	Manually	1/*/57A	0.54	0.22	Mahaghani,Sandalwood, Hebbevu and others	100	22	Surface	Rainfed	1314	0.22	Private Land
Adinaduru	P.V Krishna	1316	Manually	1/*/57P2	0.30	0.12	Mahaghani,Sandalwood, Hebbevu and others	100	12	Surface	Rainfed	1315	0.12	Private Land
Adinaduru	V.M Vijayan	1317	Manually	1/*/62	1.30	0.52	Mahaghani,Sandalwood, Hebbevu and others	100	52	Surface	Rainfed	1316	0.52	Private Land

Village Name	Farmer Name:	Farmer Code	Rate Type (Manually/Machinery)	Survey No:	Total Area (Ha.)	Proposed Area (Ha.)	Activity/Model/Plant/Crop Name :	Number of Plants Per Ha	No. of plants	Method of Irrigation (Drip/Ring/Surface)	Source of Irrigation (Canal/Rainfed/Well)	Area as per Type Of Land (Ha.)		Ownership of Land (Community Land/Private Land/Other Land)
												Waste Land	Cultivable	
Adinaduru	K.V Surendran	1318	Manually	1/*/62p1	0.96	0.38	Mahaghani,Sandalwood, Hebbevu and others	100	38	Surface	Rainfed	1317	0.38	Private Land
Adinaduru	V.M Shivadas	1319	Manually	1/*/63	1.50	0.60	Mahaghani,Sandalwood, Hebbevu and others	100	60	Surface	Rainfed	1318	0.60	Private Land
Adinaduru	M.B Mandanna	1320	Manually	1/*/64	0.20	0.08	Mahaghani,Sandalwood, Hebbevu and others	100	8	Surface	Rainfed	1319	0.08	Private Land
Adinaduru	K.V Surendran	1321	Manually	1/*/64P1	0.80	0.32	Mahaghani,Sandalwood, Hebbevu and others	100	32	Surface	Rainfed	1320	0.32	Private Land
Adinaduru	M.B Mandanna	1322	Manually	1/*/65	0.30	0.12	Mahaghani,Sandalwood, Hebbevu and others	100	12	Surface	Rainfed	1321	0.12	Private Land
Adinaduru	K.V Surendran	1323	Manually	1/*/65P1	0.30	0.12	Mahaghani,Sandalwood, Hebbevu and others	100	12	Surface	Rainfed	1322	0.12	Private Land
Adinaduru	M.B Mandanna	1324	Manually	1/*/66	0.40	0.16	Mahaghani,Sandalwood, Hebbevu and others	100	16	Surface	Rainfed	1323	0.16	Private Land
Adinaduru	M.B Mandanna	1325	Manually	1/*/67	0.47	0.19	Mahaghani,Sandalwood, Hebbevu and others	100	19	Surface	Rainfed	1324	0.19	Private Land
Adinaduru	N.K Lingappa	1326	Manually	1/*/7	0.10	0.04	Mahaghani,Sandalwood, Hebbevu and others	100	4	Surface	Rainfed	1325	0.04	Private Land
Adinaduru	N.K Nanjappa	1327	Manually	1/*/72	0.40	0.16	Mahaghani,Sandalwood, Hebbevu and others	100	16	Surface	Rainfed	1326	0.16	Private Land
Adinaduru	Smt vanaja	1328	Manually	1/*/73	1.40	0.56	Mahaghani,Sandalwood, Hebbevu and others	100	56	Surface	Rainfed	1327	0.56	Private Land
Adinaduru	N.E krishnakanth	1329	Manually	1/*/74	0.90	0.36	Mahaghani,Sandalwood, Hebbevu and others	100	36	Surface	Rainfed	1328	0.36	Private Land
Adinaduru	N.E krishnakanth	1330	Manually	1/*/74	0.90	0.36	Mahaghani,Sandalwood, Hebbevu and others	100	36	Surface	Rainfed	1329	0.36	Private Land
Adinaduru	N.K Nanjappa	1331	Manually	1/*/75	2.10	0.84	Mahaghani,Sandalwood, Hebbevu and others	100	84	Surface	Rainfed	1330	0.84	Private Land
Adinaduru	N.K Nanjappa	1332	Manually	1/*/76	0.93	0.37	Mahaghani,Sandalwood, Hebbevu and others	100	37	Surface	Rainfed	1331	0.37	Private Land
Adinaduru	N.K Nanjappa	1333	Manually	1/*/77	2.50	1.00	Mahaghani,Sandalwood, Hebbevu and others	100	100	Surface	Rainfed	1332	1.00	Private Land
Adinaduru	N.K Nanjappa	1334	Manually	1/*/78	2.60	1.04	Mahaghani,Sandalwood, Hebbevu and others	100	104	Surface	Rainfed	1333	1.04	Private Land
Adinaduru	N.E krishnakanth	1335	Manually	1/*/79	3.10	1.24	Mahaghani,Sandalwood, Hebbevu and others	100	124	Surface	Rainfed	1334	1.24	Private Land
Adinaduru	N.K Lingappa	1336	Manually	1/*/8	1.30	0.52	Mahaghani,Sandalwood, Hebbevu and others	100	52	Surface	Rainfed	1335	0.52	Private Land
Adinaduru	N.K Nanjappa	1337	Manually	1/*/80	0.90	0.36	Mahaghani,Sandalwood, Hebbevu and others	100	36	Surface	Rainfed	1336	0.36	Private Land
Adinaduru	Smt vanaja	1338	Manually	1/*/81	0.83	0.33	Mahaghani,Sandalwood, Hebbevu and others	100	33	Surface	Rainfed	1337	0.33	Private Land
Adinaduru	Smt vanaja	1339	Manually	1/*/82	0.50	0.20	Mahaghani,Sandalwood, Hebbevu and others	100	20	Surface	Rainfed	1338	0.20	Private Land
Adinaduru	H.G Nandish	1340	Manually	1/*/83	0.34	0.14	Mahaghani,Sandalwood, Hebbevu and others	100	14	Surface	Rainfed	1339	0.14	Private Land
Adinaduru	Smt vanaja	1341	Manually	1/*/85	0.50	0.20	Mahaghani,Sandalwood, Hebbevu and others	100	20	Surface	Rainfed	1340	0.20	Private Land
Adinaduru	Saviithri	1342	Manually	1/*/86	0.13	0.05	Mahaghani,Sandalwood, Hebbevu and others	100	5	Surface	Rainfed	1341	0.05	Private Land
Adinaduru	P.V Appu	1343	Manually	1/*/87	0.40	0.16	Mahaghani,Sandalwood, Hebbevu and others	100	16	Surface	Rainfed	1342	0.16	Private Land
Adinaduru	P.V Bhaskar	1344	Manually	1/*/88	0.40	0.16	Mahaghani,Sandalwood, Hebbevu and others	100	16	Surface	Rainfed	1343	0.16	Private Land
Adinaduru	P.B Ratna	1345	Manually	1/*/89	0.10	0.04	Mahaghani,Sandalwood, Hebbevu and others	100	4	Surface	Rainfed	1344	0.04	Private Land
Adinaduru	M.K Raju alias Kristaraju	1346	Manually	1/*/9	1.20	0.48	Mahaghani,Sandalwood, Hebbevu and others	100	48	Surface	Rainfed	1345	0.48	Private Land
Adinaduru	T.M Aamurgan	1347	Manually	1/*/90	0.13	0.05	Mahaghani,Sandalwood, Hebbevu and others	100	5	Surface	Rainfed	1346	0.05	Private Land
Adinaduru	V.M Shivadas	1348	Manually	1/*/91	1.30	0.52	Mahaghani,Sandalwood, Hebbevu and others	100	52	Surface	Rainfed	1347	0.52	Private Land
Adinaduru	N.K Lingappa	1349	Manually	1/*/92	0.50	0.20	Mahaghani,Sandalwood, Hebbevu and others	100	20	Surface	Rainfed	1348	0.20	Private Land
Adinaduru	Harijana Puttaswamy	1350	Manually	1/*/93	0.70	0.28	Mahaghani,Sandalwood, Hebbevu and others	100	28	Surface	Rainfed	1349	0.28	Private Land
Adinaduru	H.K Puttaswamy	1351	Manually	1/*/94	0.98	0.39	Mahaghani,Sandalwood, Hebbevu and others	100	39	Surface	Rainfed	1350	0.39	Private Land
Adinaduru	Jenukurubara Boolihah	1352	Manually	1/*/95	1.10	0.44	Mahaghani,Sandalwood, Hebbevu and others	100	44	Surface	Rainfed	1351	0.44	Private Land
Adinaduru	V.K Madavan	1353	Manually	1/*/96	1.23	0.49	Mahaghani,Sandalwood, Hebbevu and others	100	49	Surface	Rainfed	1352	0.49	Private Land
Adinaduru	G.B Lakshamma	1354	Manually	1/*/97	0.21	0.08	Mahaghani,Sandalwood, Hebbevu and others	100	8	Surface	Rainfed	1353	0.08	Private Land
Adinaduru	E.K Raghu	1355	Manually	1/*/98	0.10	0.04	Mahaghani,Sandalwood, Hebbevu and others	100	4	Surface	Rainfed	1354	0.04	Private Land
Adinaduru	K.K Madavan	1356	Manually	1/*/99	0.40	0.16	Mahaghani,Sandalwood, Hebbevu and others	100	16	Surface	Rainfed	1355	0.16	Private Land
Adinaduru	K.K Madavan	1357	Manually	1/*/99	0.40	0.16	Mahaghani,Sandalwood, Hebbevu and others	100	16	Surface	Rainfed	1356	0.16	Private Land
Adinaduru	K.K Madavan	1358	Manually	1/*/99	0.40	0.16	Mahaghani,Sandalwood, Hebbevu and others	100	16	Surface	Rainfed	1357	0.16	Private Land
Hosalli	H K Lokesh	1359	Manually	1/*/2	0.65	0.26	Mahaghani,Sandalwood, Hebbevu and others	100	26	Surface	Rainfed	1358	0.26	Private Land
Hosalli	D E Kusalappa	1360	Manually	12/*/*	0.94	0.38	Mahaghani,Sandalwood, Hebbevu and others	100	38	Surface	Rainfed	1359	0.38	Private Land
Hosalli	Hanagallu Pthal Mallappa	1361	Manually	14/*/*	0.65	0.26	Mahaghani,Sandalwood, Hebbevu and others	100	26	Surface	Rainfed	1360	0.26	Private Land

Village Name	Farmer Name:	Farmer Code	Rate Type (Manually/Machinery)	Survey No:	Total Area (Ha.)	Proposed Area (Ha.)	Activity/Model/Plant/Crop Name :	Number of Plants Per Ha	No. of plants	Method of Irrigation (Drip/Ring/Surface)	Source of Irrigation (Canal/Rainfed/Well)	Area as per Type Of Land (Ha.)		Ownership of Land (Community Land/Private Land/Other Land)
												Waste Land	Cultivable	
Hosalli	HH Madhappa	1362	Manually	15/*1	5.20	2.08	Mahaghani,Sandalwood, Hebbevu and others	100	208	Surface	Rainfed	1361	2.08	Private Land
Hosalli	Gowramma	1363	Manually	16/*/*	4.00	1.60	Mahaghani,Sandalwood, Hebbevu and others	100	160	Surface	Rainfed	1362	1.60	Private Land
Hosalli	KR Kamala	1364	Manually	17/*/*	0.85	0.34	Mahaghani,Sandalwood, Hebbevu and others	100	34	Surface	Rainfed	1363	0.34	Private Land
Hosalli	Demayya	1365	Manually	18/*/*	0.50	0.20	Mahaghani,Sandalwood, Hebbevu and others	100	20	Surface	Rainfed	1364	0.20	Private Land
Hosalli	V / K / Madhavan	1366	Manually	2/*1	0.80	0.32	Mahaghani,Sandalwood, Hebbevu and others	100	32	Surface	Rainfed	1365	0.32	Private Land
Hosalli	UR Kallappa.	1367	Manually	2/*2	4.50	1.80	Mahaghani,Sandalwood, Hebbevu and others	100	180	Surface	Rainfed	1366	1.80	Private Land
Hosalli	V / K / Madhavan	1368	Manually	2/*3	2.00	0.80	Mahaghani,Sandalwood, Hebbevu and others	100	80	Surface	Rainfed	1367	0.80	Private Land
Hosalli	U R Kallappa.	1369	Manually	2/*4	2.50	1.00	Mahaghani,Sandalwood, Hebbevu and others	100	100	Surface	Rainfed	1368	1.00	Private Land
Hosalli	Hebbale Huchanna	1370	Manually	21/*12	3.50	1.40	Mahaghani,Sandalwood, Hebbevu and others	100	140	Surface	Rainfed	1369	1.40	Private Land
Hosalli	H K Lokesh	1371	Manually	21/*16	0.85	0.34	Mahaghani,Sandalwood, Hebbevu and others	100	34	Surface	Rainfed	1370	0.34	Private Land
Hosalli	H. M. Thimmaiah	1372	Manually	21/*17	1.50	0.60	Mahaghani,Sandalwood, Hebbevu and others	100	60	Surface	Rainfed	1371	0.60	Private Land
Hosalli	H K Lokesh	1373	Manually	21/*19	0.45	0.18	Mahaghani,Sandalwood, Hebbevu and others	100	18	Surface	Rainfed	1372	0.18	Private Land
Hosalli	Lakkappa	1374	Manually	21/*2	1.40	0.56	Mahaghani,Sandalwood, Hebbevu and others	100	56	Surface	Rainfed	1373	0.56	Private Land
Hosalli	Ganesh D E	1375	Manually	21/*20	3.50	1.40	Mahaghani,Sandalwood, Hebbevu and others	100	140	Surface	Rainfed	1374	1.40	Private Land
Hosalli	T / S / Prasad	1376	Manually	21/*22	1.52	0.61	Mahaghani,Sandalwood, Hebbevu and others	100	61	Surface	Rainfed	1375	0.61	Private Land
Hosalli	H. M. Thimmaiah	1377	Manually	21/*23	2.00	0.80	Mahaghani,Sandalwood, Hebbevu and others	100	80	Surface	Rainfed	1376	0.80	Private Land
Hosalli	L H Appayya	1378	Manually	21/*25	0.90	0.36	Mahaghani,Sandalwood, Hebbevu and others	100	36	Surface	Rainfed	1377	0.36	Private Land
Hosalli	H E Uttayya	1379	Manually	24/*1	0.40	0.16	Mahaghani,Sandalwood, Hebbevu and others	100	16	Surface	Rainfed	1378	0.16	Private Land
Hosalli	Tangadappa	1380	Manually	24/*2	0.45	0.18	Mahaghani,Sandalwood, Hebbevu and others	100	18	Surface	Rainfed	1379	0.18	Private Land
Hosalli	H E Uttayya	1381	Manually	24/*2	0.42	0.17	Mahaghani,Sandalwood, Hebbevu and others	100	17	Surface	Rainfed	1380	0.17	Private Land
Hosalli	Veerappa	1382	Manually	24/*3	0.70	0.28	Mahaghani,Sandalwood, Hebbevu and others	100	28	Surface	Rainfed	1381	0.28	Private Land
Hosalli	0	1383	Manually	24/*4	0.70	0.28	Mahaghani,Sandalwood, Hebbevu and others	100	28	Surface	Rainfed	1382	0.28	Private Land
Hosalli	K / N / Ningamma	1384	Manually	24/*5	0.70	0.28	Mahaghani,Sandalwood, Hebbevu and others	100	28	Surface	Rainfed	1383	0.28	Private Land
Hosalli	0	1385	Manually	24/*6	0.70	0.28	Mahaghani,Sandalwood, Hebbevu and others	100	28	Surface	Rainfed	1384	0.28	Private Land
Hosalli	Devamma	1386	Manually	25/*1	5.00	2.00	Mahaghani,Sandalwood, Hebbevu and others	100	200	Surface	Rainfed	1385	2.00	Private Land
Hosalli	H K Lokesh	1387	Manually	25/*2	1.50	0.60	Mahaghani,Sandalwood, Hebbevu and others	100	60	Surface	Rainfed	1386	0.60	Private Land
Hosalli	NM Muthanna	1388	Manually	27/*1	1.50	0.60	Mahaghani,Sandalwood, Hebbevu and others	100	60	Surface	Rainfed	1387	0.60	Private Land
Hosalli	NM Muthanna	1389	Manually	27/*1	1.00	0.40	Mahaghani,Sandalwood, Hebbevu and others	100	40	Surface	Rainfed	1388	0.40	Private Land
Hosalli	K / K / Veerappa	1390	Manually	27/*1	0.45	0.18	Mahaghani,Sandalwood, Hebbevu and others	100	18	Surface	Rainfed	1389	0.18	Private Land
Hosalli	K / K / Veerappa	1391	Manually	27/*1	1.00	0.40	Mahaghani,Sandalwood, Hebbevu and others	100	40	Surface	Rainfed	1390	0.40	Private Land
Hosalli	V. M Prabakar	1392	Manually	27/*1	1.50	0.60	Mahaghani,Sandalwood, Hebbevu and others	100	60	Surface	Rainfed	1391	0.60	Private Land
0	0	1393	Manually	27/*1	0.50	0.20	Mahaghani,Sandalwood, Hebbevu and others	100	20	Surface	Rainfed	1392	0.20	Private Land
Hosalli	T.S. Prasad	1394	Manually	27/*10	0.15	0.06	Mahaghani,Sandalwood, Hebbevu and others	100	6	Surface	Rainfed	1393	0.06	Private Land
Hosalli	0	1395	Manually	27/*10	4.50	1.80	Mahaghani,Sandalwood, Hebbevu and others	100	180	Surface	Rainfed	1394	1.80	Community Land
Hosalli	B C Shanthamma	1396	Manually	27/*12	0.74	0.30	Mahaghani,Sandalwood, Hebbevu and others	100	30	Surface	Rainfed	1395	0.30	Private Land
Hosalli	0	1397	Manually	27/*12	4.00	1.60	Mahaghani,Sandalwood, Hebbevu and others	100	160	Surface	Rainfed	1396	1.60	Private Land
Hosalli	B.H. Ananda	1398	Manually	27/*12	2.50	1.00	Mahaghani,Sandalwood, Hebbevu and others	100	100	Surface	Rainfed	1397	1.00	Private Land
Hosalli	0	1399	Manually	27/*12	2.00	0.80	Mahaghani,Sandalwood, Hebbevu and others	100	80	Surface	Rainfed	1398	0.80	Private Land
Hosalli	P / M / Lingappa	1400	Manually	27/*13	1.50	0.60	Mahaghani,Sandalwood, Hebbevu and others	100	60	Surface	Rainfed	1399	0.60	Private Land
Hosalli	0	1401	Manually	27/*13	2.00	0.80	Mahaghani,Sandalwood, Hebbevu and others	100	80	Surface	Rainfed	1400	0.80	Private Land
Hosalli	J / T / Thimmaiah	1402	Manually	27/*14P1	1.85	0.74	Mahaghani,Sandalwood, Hebbevu and others	100	74	Surface	Rainfed	1401	0.74	Private Land
Hosalli	VV style	1403	Manually	27/*14P2	3.50	1.40	Mahaghani,Sandalwood, Hebbevu and others	100	140	Surface	Rainfed	1402	1.40	Private Land
Hosalli	Chetan K.P. .	1404	Manually	27/*15	0.69	0.28	Mahaghani,Sandalwood, Hebbevu and others	100	28	Surface	Rainfed	1403	0.28	Private Land
Hosalli	HD Dhananjaya	1405	Manually	27/*16P1	0.75	0.30	Mahaghani,Sandalwood, Hebbevu and others	100	30	Surface	Rainfed	1404	0.30	Private Land

Village Name	Farmer Name:	Farmer Code	Rate Type (Manually/Machinery)	Survey No:	Total Area (Ha.)	Proposed Area (Ha.)	Activity/Model/Plant/Crop Name :	Number of Plants Per Ha	No. of plants	Method of Irrigation (Drip/Ring/Surface)	Source of Irrigation (Canal/Rainfed/Well)	Area as per Type Of Land (Ha.)		Ownership of Land (Community Land/Private Land/Other Land)
												Waste Land	Cultivable	
Hosalli	C. N. Satish	1406	Manually	27/*/17	2.00	0.80	Mahaghani,Sandalwood, Hebbavu and others	100	80	Surface	Rainfed	1405	0.80	Private Land
Hosalli	T M Manohar	1407	Manually	27/*/18	0.85	0.34	Mahaghani,Sandalwood, Hebbavu and others	100	34	Surface	Rainfed	1406	0.34	Private Land
Hosalli	A / M / Somaiah	1408	Manually	27/*/1B1	1.80	0.72	Mahaghani,Sandalwood, Hebbavu and others	100	72	Surface	Rainfed	1407	0.72	Private Land
Hosalli	Mrs. H. B. Parvathamma	1409	Manually	27/*/2	2.00	0.80	Mahaghani,Sandalwood, Hebbavu and others	100	80	Surface	Rainfed	1408	0.80	Private Land
Hosalli	N Nagarathamma	1410	Manually	27/*/20	1.50	0.60	Mahaghani,Sandalwood, Hebbavu and others	100	60	Surface	Rainfed	1409	0.60	Private Land
Hosalli	T / S / Prasad	1411	Manually	27/*/21	1.85	0.74	Mahaghani,Sandalwood, Hebbavu and others	100	74	Surface	Rainfed	1410	0.74	Private Land
Hosalli	P / B / Rathna	1412	Manually	27/*/22	1.00	0.40	Mahaghani,Sandalwood, Hebbavu and others	100	40	Surface	Rainfed	1411	0.40	Private Land
Hosalli	ambukkumbura D / Muthan	1413	Manually	27/*/24	4.00	1.60	Mahaghani,Sandalwood, Hebbavu and others	100	160	Surface	Rainfed	1412	1.60	Private Land
Hosalli	0	1414	Manually	27/*/24	0.40	0.16	Mahaghani,Sandalwood, Hebbavu and others	100	16	Surface	Rainfed	1413	0.16	Private Land
Hosalli	T.S. Usha	1415	Manually	27/*/25	2.40	0.96	Mahaghani,Sandalwood, Hebbavu and others	100	96	Surface	Rainfed	1414	0.96	Private Land
Hosalli	T N Raveendran	1416	Manually	27/*/26	3.50	1.40	Mahaghani,Sandalwood, Hebbavu and others	100	140	Surface	Rainfed	1415	1.40	Private Land
Hosalli	VV Shyla.	1417	Manually	27/*/27	0.29	0.12	Mahaghani,Sandalwood, Hebbavu and others	100	12	Surface	Rainfed	1416	0.12	Private Land
Hosalli	Mrs. Shantha	1418	Manually	27/*/28	4.00	1.60	Mahaghani,Sandalwood, Hebbavu and others	100	160	Surface	Rainfed	1417	1.60	Private Land
Hosalli	Mrs. Gowramma	1419	Manually	27/*/28aZ	2.04	0.82	Mahaghani,Sandalwood, Hebbavu and others	100	82	Surface	Rainfed	1418	0.82	Private Land
Hosalli	VV Shyla.	1420	Manually	27/*/29	4.00	1.60	Mahaghani,Sandalwood, Hebbavu and others	100	160	Surface	Rainfed	1419	1.60	Private Land
Hosalli	Mrs. P / B / Rathna	1421	Manually	27/*/29aZ	2.42	0.97	Mahaghani,Sandalwood, Hebbavu and others	100	97	Surface	Rainfed	1420	0.97	Private Land
Hosalli	B C Shanthamma	1422	Manually	27/*/3	6.10	2.44	Mahaghani,Sandalwood, Hebbavu and others	100	244	Surface	Rainfed	1421	2.44	Private Land
Hosalli	B.H. Ananda	1423	Manually	27/*/3	0.13	0.05	Mahaghani,Sandalwood, Hebbavu and others	100	5	Surface	Rainfed	1422	0.05	Private Land
Hosalli	Mrs. V V Shaila	1424	Manually	27/*/30	0.60	0.24	Mahaghani,Sandalwood, Hebbavu and others	100	24	Surface	Rainfed	1423	0.24	Private Land
Hosalli	Mrs. P / B / Rathna	1425	Manually	27/*/30aZ	1.40	0.56	Mahaghani,Sandalwood, Hebbavu and others	100	56	Surface	Rainfed	1424	0.56	Private Land
Hosalli	Dear David	1426	Manually	27/*/31	1.63	0.65	Mahaghani,Sandalwood, Hebbavu and others	100	65	Surface	Rainfed	1425	0.65	Private Land
Hosalli	Mrs. P / B / Rathna	1427	Manually	27/*/31A	0.94	0.38	Mahaghani,Sandalwood, Hebbavu and others	100	38	Surface	Rainfed	1426	0.38	Private Land
Hosalli	/ K / KUYAN MOHAMME	1428	Manually	27/*/32	0.34	0.14	Mahaghani,Sandalwood, Hebbavu and others	100	14	Surface	Rainfed	1427	0.14	Private Land
Hosalli	VV Shyla.	1429	Manually	27/*/4	0.81	0.32	Mahaghani,Sandalwood, Hebbavu and others	100	32	Surface	Rainfed	1428	0.32	Private Land
Hosalli	B C Shanthamma	1430	Manually	27/*/5	2.13	0.85	Mahaghani,Sandalwood, Hebbavu and others	100	85	Surface	Rainfed	1429	0.85	Private Land
Hosalli	B.H. Ananda	1431	Manually	27/*/5	1.54	0.62	Mahaghani,Sandalwood, Hebbavu and others	100	62	Surface	Rainfed	1430	0.62	Private Land
Hosalli	K / R / Krishnappa	1432	Manually	27/*/6	1.54	0.62	Mahaghani,Sandalwood, Hebbavu and others	100	62	Surface	Rainfed	1431	0.62	Private Land
Hosalli	0	1433	Manually	27/*/6	1.76	0.70	Mahaghani,Sandalwood, Hebbavu and others	100	70	Surface	Rainfed	1432	0.70	Private Land
Hosalli	0	1434	Manually	27/*/7	2.32	0.93	Mahaghani,Sandalwood, Hebbavu and others	100	93	Surface	Rainfed	1433	0.93	Private Land
Hosalli	0	1435	Manually	27/*/7	2.40	0.96	Mahaghani,Sandalwood, Hebbavu and others	100	96	Surface	Rainfed	1434	0.96	Private Land
Hosalli	VV Shyla.	1436	Manually	27/*/8	1.43	0.57	Mahaghani,Sandalwood, Hebbavu and others	100	57	Surface	Rainfed	1435	0.57	Private Land
Hosalli	Kaveri	1437	Manually	27/*/9	3.21	1.28	Mahaghani,Sandalwood, Hebbavu and others	100	128	Surface	Rainfed	1436	1.28	Private Land
Hosalli	H. P. Huvayya	1438	Manually	3/*/1	1.30	0.52	Mahaghani,Sandalwood, Hebbavu and others	100	52	Surface	Rainfed	1437	0.52	Private Land
Hosalli	H. M. Thimmaiah	1439	Manually	3/*/2	1.20	0.48	Mahaghani,Sandalwood, Hebbavu and others	100	48	Surface	Rainfed	1438	0.48	Private Land
Hosalli	Madappa	1440	Manually	30/*/1	2.10	0.84	Mahaghani,Sandalwood, Hebbavu and others	100	84	Surface	Rainfed	1439	0.84	Private Land
Hosalli	Mrs. Neelamma	1441	Manually	30/*/1	0.92	0.37	Mahaghani,Sandalwood, Hebbavu and others	100	37	Surface	Rainfed	1440	0.37	Private Land
Hosalli	C R Sunanti	1442	Manually	30/*/1	0.53	0.21	Mahaghani,Sandalwood, Hebbavu and others	100	21	Surface	Rainfed	1441	0.21	Private Land
Hosalli	C N Ponnamma	1443	Manually	30/*/1	0.54	0.22	Mahaghani,Sandalwood, Hebbavu and others	100	22	Surface	Rainfed	1442	0.22	Private Land
Hosalli	K / R / Krishnappa	1444	Manually	30/*/10	0.40	0.16	Mahaghani,Sandalwood, Hebbavu and others	100	16	Surface	Rainfed	1443	0.16	Private Land
Hosalli	Salda	1445	Manually	30/*/12P1	0.54	0.22	Mahaghani,Sandalwood, Hebbavu and others	100	22	Surface	Rainfed	1444	0.22	Private Land
Hosalli	Mr. P / M / Lingappa	1446	Manually	30/*/12P2	0.83	0.33	Mahaghani,Sandalwood, Hebbavu and others	100	33	Surface	Rainfed	1445	0.33	Private Land
Hosalli	0	1447	Manually	30/*/14	0.54	0.22	Mahaghani,Sandalwood, Hebbavu and others	100	22	Surface	Rainfed	1446	0.22	Private Land
Hosalli	Prabha	1448	Manually	30/*/3	0.65	0.26	Mahaghani,Sandalwood, Hebbavu and others	100	26	Surface	Rainfed	1447	0.26	Private Land
Hosalli	Eerappa P.T. .	1449	Manually	30/*/4	0.66	0.26	Mahaghani,Sandalwood, Hebbavu and others	100	26	Surface	Rainfed	1448	0.26	Private Land

Village Name	Farmer Name:	Farmer Code	Rate Type (Manually/Machinery)	Survey No:	Total Area (Ha.)	Proposed Area (Ha.)	Activity/Model/Plant/Crop Name :	Number of Plants Per Ha	No. of plants	Method of Irrigation (Drip/Ring/Surface)	Source of Irrigation (Canal/Rainfed/Well)	Area as per Type Of Land (Ha.)		Ownership of Land (Community Land/Private Land/Other Land)
												Waste Land	Cultivable	
Hosalli	B C Shanthamma	1450	Manually	30/*5	0.94	0.38	Mahaghani,Sandalwood, Hebbevu and others	100	38	Surface	Rainfed	1449	0.38	Private Land
Hosalli	B.H. Ananda	1451	Manually	30/*5	0.43	0.17	Mahaghani,Sandalwood, Hebbevu and others	100	17	Surface	Rainfed	1450	0.17	Private Land
Hosalli	Ningappa	1452	Manually	30/*6	0.87	0.35	Mahaghani,Sandalwood, Hebbevu and others	100	35	Surface	Rainfed	1451	0.35	Private Land
Hosalli	Chowdlu Puppayya	1453	Manually	30/*7	0.85	0.34	Mahaghani,Sandalwood, Hebbevu and others	100	34	Surface	Rainfed	1452	0.34	Private Land
Hosalli	B C Shanthamma	1454	Manually	30/*9	1.50	0.60	Mahaghani,Sandalwood, Hebbevu and others	100	60	Surface	Rainfed	1453	0.60	Private Land
Hosalli	B.H. Ananda	1455	Manually	30/*9	0.45	0.18	Mahaghani,Sandalwood, Hebbevu and others	100	18	Surface	Rainfed	1454	0.18	Private Land
Hosalli	Basavanna is the god	1456	Manually	5/**	1.40	0.56	Mahaghani,Sandalwood, Hebbevu and others	100	56	Surface	Rainfed	1455	0.56	Private Land
Hosalli	Devamma	1457	Manually	6/**	3.50	1.40	Mahaghani,Sandalwood, Hebbevu and others	100	140	Surface	Rainfed	1456	1.40	Private Land
Hosalli	Gangamma	1458	Manually	7/*1	1.52	0.61	Mahaghani,Sandalwood, Hebbevu and others	100	61	Surface	Rainfed	1457	0.61	Private Land
Hosalli	HK Pramod.	1459	Manually	7/*2	2.00	0.80	Mahaghani,Sandalwood, Hebbevu and others	100	80	Surface	Rainfed	1458	0.80	Private Land
Hosalli	. N. B. Rekha	1460	Manually	8/*1	0.90	0.36	Mahaghani,Sandalwood, Hebbevu and others	100	36	Surface	Rainfed	1459	0.36	Private Land
Hosalli	H.E. Uttayya.	1461	Manually	8/*2	0.40	0.16	Mahaghani,Sandalwood, Hebbevu and others	100	16	Surface	Rainfed	1460	0.16	Private Land
Hosalli	N. B. Rekha	1462	Manually	8/*4	0.45	0.18	Mahaghani,Sandalwood, Hebbevu and others	100	18	Surface	Rainfed	1461	0.18	Private Land
Hosalli	B / M / Bopayya	1463	Manually	9/**	0.42	0.17	Mahaghani,Sandalwood, Hebbevu and others	100	17	Surface	Rainfed	1462	0.17	Private Land
Hosalli	Erappa P T	1464	Manually	30/4	0.70	0.28	Mahaghani,Sandalwood, Hebbevu and others	100	28	Surface	Rainfed	1463	0.28	Private Land
Hosalli	H V Kamala	1465	Manually	.3/1	0.70	0.28	Mahaghani,Sandalwood, Hebbevu and others	100	28	Surface	Rainfed	1464	0.28	Private Land
Hosalli	Gangamma Rajeeva T M	1466	Manually	.7/1	0.70	0.28	Mahaghani,Sandalwood, Hebbevu and others	100	28	Surface	Rainfed	1465	0.28	Private Land
Hosalli	Darmappa	1467	Manually	21,21/15,	0.70	0.28	Mahaghani,Sandalwood, Hebbevu and others	100	28	Surface	Rainfed	1466	0.28	Private Land
Hosalli	Krishnappa H G	1468	Manually	16	5.00	2.00	Mahaghani,Sandalwood, Hebbevu and others	100	200	Surface	Rainfed	1467	2.00	Private Land
Hosalli	Ganesha	1469	Manually	0	1.50	0.60	Mahaghani,Sandalwood, Hebbevu and others	100	60	Surface	Rainfed	1468	0.60	Private Land
Hosalli	C N Erappa	1470	Manually	28/2	1.50	0.60	Mahaghani,Sandalwood, Hebbevu and others	100	60	Surface	Rainfed	1469	0.60	Private Land
Hosalli	Rani	1471	Manually	30/1,21/18	1.00	0.40	Mahaghani,Sandalwood, Hebbevu and others	100	40	Surface	Rainfed	1470	0.40	Private Land
Hosalli	0	1472	Manually	0	0.45	0.18	Mahaghani,Sandalwood, Hebbevu and others	100	18	Surface	Rainfed	1471	0.18	Private Land
Hosalli	Vinodhkumar H K	1473	Manually	21/19,25/2,1/2	1.00	0.40	Mahaghani,Sandalwood, Hebbevu and others	100	40	Surface	Rainfed	1472	0.40	Private Land
Hosalli	0	1474	Manually	0	1.50	0.60	Mahaghani,Sandalwood, Hebbevu and others	100	60	Surface	Rainfed	1473	0.60	Private Land
Hosalli	Ramesh K K	1475	Manually	21/18,12	0.50	0.20	Mahaghani,Sandalwood, Hebbevu and others	100	20	Surface	Rainfed	1474	0.20	Private Land
Hosalli	Rekha N B	1476	Manually	8/1,8/4	0.15	0.06	Mahaghani,Sandalwood, Hebbevu and others	100	6	Surface	Rainfed	1475	0.06	Private Land
0	0	1477	Manually	0	4.50	1.80	Mahaghani,Sandalwood, Hebbevu and others	100	180	Surface	Rainfed	1476	1.80	Private Land
Hosalli	Kamala K R	1478	Manually	17	0.74	0.30	Mahaghani,Sandalwood, Hebbevu and others	100	30	Surface	Rainfed	1477	0.30	Private Land
seege hosuru	D M MUDDAPPA	1479	Manually	1/*/152	4.00	1.60	Mahaghani,Sandalwood, Hebbevu and others	100	160	Surface	Rainfed	1478	1.60	Private Land
seege hosuru	EEMATHI M V SANGAMI	1480	Manually	1/*/61	2.50	1.00	Mahaghani,Sandalwood, Hebbevu and others	100	100	Surface	Rainfed	1479	1.00	Private Land
seege hosuru	M V SANGAMITRA	1481	Manually	1/*/62	2.00	0.80	Mahaghani,Sandalwood, Hebbevu and others	100	80	Surface	Rainfed	1480	0.80	Private Land
seege hosuru	EEMATHI M V SANGAMI	1482	Manually	1/*/63	1.50	0.60	Mahaghani,Sandalwood, Hebbevu and others	100	60	Surface	Rainfed	1481	0.60	Private Land
seege hosuru	M V SANGAMITRA	1483	Manually	1/*/63	2.00	0.80	Mahaghani,Sandalwood, Hebbevu and others	100	80	Surface	Rainfed	1482	0.80	Private Land
seege hosuru	LILLY DISOJA	1484	Manually	1/*/110	1.85	0.74	Mahaghani,Sandalwood, Hebbevu and others	100	74	Surface	Rainfed	1483	0.74	Private Land
seege hosuru	LILLY DISOJA	1485	Manually	1/*/111	3.50	1.40	Mahaghani,Sandalwood, Hebbevu and others	100	140	Surface	Rainfed	1484	1.40	Private Land
seege hosuru	V M NAGENDRA	1486	Manually	1/*/122	0.69	0.28	Mahaghani,Sandalwood, Hebbevu and others	100	28	Surface	Rainfed	1485	0.28	Private Land
seege hosuru	BORAMMA	1487	Manually	1/*/123	0.75	0.30	Mahaghani,Sandalwood, Hebbevu and others	100	30	Surface	Rainfed	1486	0.30	Private Land
seege hosuru	BORAMMA	1488	Manually	1/*/124	2.00	0.80	Mahaghani,Sandalwood, Hebbevu and others	100	80	Surface	Rainfed	1487	0.80	Private Land
seege hosuru	GOWRAMMA	1489	Manually	1/*/12P1	0.85	0.34	Mahaghani,Sandalwood, Hebbevu and others	100	34	Surface	Rainfed	1488	0.34	Private Land
seege hosuru	D J CHANDRAKUMAR	1490	Manually	1/*/12P2	1.80	0.72	Mahaghani,Sandalwood, Hebbevu and others	100	72	Surface	Rainfed	1489	0.72	Private Land
seege hosuru	K J LOKESH	1491	Manually	1/*/42	2.00	0.80	Mahaghani,Sandalwood, Hebbevu and others	100	80	Surface	Rainfed	1490	0.80	Private Land
seege hosuru	T T JAVARAPPA	1492	Manually	1/*/43P1	1.50	0.60	Mahaghani,Sandalwood, Hebbevu and others	100	60	Surface	Rainfed	1491	0.60	Private Land
seege hosuru	T T NARAYANA	1493	Manually	1/*/43P2	1.85	0.74	Mahaghani,Sandalwood, Hebbevu and others	100	74	Surface	Rainfed	1492	0.74	Private Land

Village Name	Farmer Name:	Farmer Code	Rate Type (Manually/Machinery)	Survey No:	Total Area (Ha.)	Proposed Area (Ha.)	Activity/Model/Plant/Crop Name :	Number of Plants Per Ha	No. of plants	Method of Irrigation (Drip/Ring/Surface)	Source of Irrigation (Canal/Rainfed/Well)	Area as per Type Of Land (Ha.)		Ownership of Land (Community Land/Private Land/Other Land)
												Waste Land	Cultivable	
seege hosuru	V M NAGENDRA	1494	Manually	1*/45P2	1.00	0.40	Mahaghani,Sandalwood, Hebbevu and others	100	40	Surface	Rainfed	1493	0.40	Private Land
seege hosuru	EMATHI K M JAREENA N	1495	Manually	1*/46P2	4.00	1.60	Mahaghani,Sandalwood, Hebbevu and others	100	160	Surface	Rainfed	1494	1.60	Private Land
seege hosuru	SHREEMATHI PADMATHI	1496	Manually	1*/29	0.40	0.16	Mahaghani,Sandalwood, Hebbevu and others	100	16	Surface	Rainfed	1495	0.16	Private Land
seege hosuru	SHREEMATHI PADMATHI	1497	Manually	1*/19	2.40	0.96	Mahaghani,Sandalwood, Hebbevu and others	100	96	Surface	Rainfed	1496	0.96	Private Land
seege hosuru	SEEMATHI P K SEETHAM	1498	Manually	1*/2B10	3.50	1.40	Mahaghani,Sandalwood, Hebbevu and others	100	140	Surface	Rainfed	1497	1.40	Private Land
seege hosuru	KUMBARA KARYAPPA	1499	Manually	1*/150	0.29	0.12	Mahaghani,Sandalwood, Hebbevu and others	100	12	Surface	Rainfed	1498	0.12	Private Land
seege hosuru	T M VEERABHADRAPPA	1500	Manually	1*/159	4.00	1.60	Mahaghani,Sandalwood, Hebbevu and others	100	160	Surface	Rainfed	1499	1.60	Private Land
seege hosuru	M K SOORAPPA	1501	Manually	1*/2A	2.04	0.82	Mahaghani,Sandalwood, Hebbevu and others	100	82	Surface	Rainfed	1500	0.82	Private Land
seege hosuru	SHEELA	1502	Manually	1*/98	4.00	1.60	Mahaghani,Sandalwood, Hebbevu and others	100	160	Surface	Rainfed	1501	1.60	Private Land
seege hosuru	K K ERAPPA	1503	Manually	1*/142	2.42	0.97	Mahaghani,Sandalwood, Hebbevu and others	100	97	Surface	Rainfed	1502	0.97	Private Land
seege hosuru	KALAPPA	1504	Manually	1*/134	6.10	2.44	Mahaghani,Sandalwood, Hebbevu and others	100	244	Surface	Rainfed	1503	2.44	Private Land
seege hosuru	T B PRABHAKARA	1505	Manually	1*/1A1P1	0.13	0.05	Mahaghani,Sandalwood, Hebbevu and others	100	5	Surface	Rainfed	1504	0.05	Private Land
seege hosuru	S JAVARAPPA	1506	Manually	2*/30	0.60	0.24	Mahaghani,Sandalwood, Hebbevu and others	100	24	Surface	Rainfed	1505	0.24	Private Land
seege hosuru	SHREEMATHI BETTE	1507	Manually	2*/60	1.40	0.56	Mahaghani,Sandalwood, Hebbevu and others	100	56	Surface	Rainfed	1506	0.56	Private Land
seege hosuru	KARTAYINI	1508	Manually	2*/61	1.63	0.65	Mahaghani,Sandalwood, Hebbevu and others	100	65	Surface	Rainfed	1507	0.65	Private Land
seege hosuru	K J BALAKRISHNA	1509	Manually	2*/63	0.94	0.38	Mahaghani,Sandalwood, Hebbevu and others	100	38	Surface	Rainfed	1508	0.38	Private Land
seege hosuru	GOWRAMMA	1510	Manually	2*/31	0.34	0.14	Mahaghani,Sandalwood, Hebbevu and others	100	14	Surface	Rainfed	1509	0.14	Private Land
seege hosuru	JAVARAPPA	1511	Manually	2*/1P1	0.81	0.32	Mahaghani,Sandalwood, Hebbevu and others	100	32	Surface	Rainfed	1510	0.32	Private Land
seege hosuru	T K LAKSHAMMA	1512	Manually	2*/10A	0.98	0.39	Mahaghani,Sandalwood, Hebbevu and others	100	39	Surface	Rainfed	1511	0.39	Private Land
seege hosuru	RAJU	1513	Manually	2*/10B	2.31	0.92	Mahaghani,Sandalwood, Hebbevu and others	100	92	Surface	Rainfed	1512	0.92	Private Land
seege hosuru	ANNAYYA	1514	Manually	2*/80	1.47	0.59	Mahaghani,Sandalwood, Hebbevu and others	100	59	Surface	Rainfed	1513	0.59	Private Land
seege hosuru	K C KUSHALAPPA	1515	Manually	2*/59	0.98	0.39	Mahaghani,Sandalwood, Hebbevu and others	100	39	Surface	Rainfed	1514	0.39	Private Land
seege hosuru	ANKAYYA	1516	Manually	2*/57	1.09	0.44	Mahaghani,Sandalwood, Hebbevu and others	100	44	Surface	Rainfed	1515	0.44	Private Land
seege hosuru	RANGANNA	1517	Manually	2*/56	1.09	0.44	Mahaghani,Sandalwood, Hebbevu and others	100	44	Surface	Rainfed	1516	0.44	Private Land
seege hosuru	LAKSHAYYA	1518	Manually	2*/55	0.42	0.17	Mahaghani,Sandalwood, Hebbevu and others	100	17	Surface	Rainfed	1517	0.17	Private Land
seege hosuru	BHEEMAYYA K D	1519	Manually	2*/54	0.30	0.12	Mahaghani,Sandalwood, Hebbevu and others	100	12	Surface	Rainfed	1518	0.12	Private Land
seege hosuru	SHREEMATHI NAGAMMA	1520	Manually	2*/53	0.24	0.10	Mahaghani,Sandalwood, Hebbevu and others	100	10	Surface	Rainfed	1519	0.10	Private Land
seege hosuru	JAWAREGOWDA	1521	Manually	2*/52P2	1.26	0.50	Mahaghani,Sandalwood, Hebbevu and others	100	50	Surface	Rainfed	1520	0.50	Private Land
seege hosuru	SHAKTI	1522	Manually	2*/19	1.17	0.47	Mahaghani,Sandalwood, Hebbevu and others	100	47	Surface	Rainfed	1521	0.47	Private Land
seege hosuru	NINGAJAMMA	1523	Manually	2*/1B4	1.75	0.70	Mahaghani,Sandalwood, Hebbevu and others	100	70	Surface	Rainfed	1522	0.70	Private Land
seege hosuru	HARIJANA MALLAYYA	1524	Manually	2*/1B6	2.24	0.90	Mahaghani,Sandalwood, Hebbevu and others	100	90	Surface	Rainfed	1523	0.90	Private Land
seege hosuru	RANGANNA	1525	Manually	2*/46	1.05	0.42	Mahaghani,Sandalwood, Hebbevu and others	100	42	Surface	Rainfed	1524	0.42	Private Land
seege hosuru	GOWRAMMA	1526	Manually	2*/65	0.84	0.34	Mahaghani,Sandalwood, Hebbevu and others	100	34	Surface	Rainfed	1525	0.34	Private Land
seege hosuru	CHENNAPPA	1527	Manually	2*/66	0.38	0.15	Mahaghani,Sandalwood, Hebbevu and others	100	15	Surface	Rainfed	1526	0.15	Private Land
seege hosuru	S S PALAKSHA	1528	Manually	2*/67	0.69	0.27	Mahaghani,Sandalwood, Hebbevu and others	100	27	Surface	Rainfed	1527	0.27	Private Land
seege hosuru	SHREEMATHI JAYAMMA	1529	Manually	2*/68	0.35	0.14	Mahaghani,Sandalwood, Hebbevu and others	100	14	Surface	Rainfed	1528	0.14	Private Land
seege hosuru	AKKAYAMMA	1530	Manually	2*/69	1.37	0.55	Mahaghani,Sandalwood, Hebbevu and others	100	55	Surface	Rainfed	1529	0.55	Private Land
seege hosuru	O B PARVATHI	1531	Manually	2*/74	0.56	0.22	Mahaghani,Sandalwood, Hebbevu and others	100	22	Surface	Rainfed	1530	0.22	Private Land
seege hosuru	K T AMARAVATHI	1532	Manually	2*/77	1.96	0.78	Mahaghani,Sandalwood, Hebbevu and others	100	78	Surface	Rainfed	1531	0.78	Private Land
seege hosuru	KAVERI	1533	Manually	2*/79P2	1.89	0.76	Mahaghani,Sandalwood, Hebbevu and others	100	76	Surface	Rainfed	1532	0.76	Private Land
seege hosuru	G M MEDAPPA	1534	Manually	2*/2	2.10	0.84	Mahaghani,Sandalwood, Hebbevu and others	100	84	Surface	Rainfed	1533	0.84	Private Land
seege hosuru	PADMAKUMARI	1535	Manually	2*/2	0.56	0.22	Mahaghani,Sandalwood, Hebbevu and others	100	22	Surface	Rainfed	1534	0.22	Private Land
seege hosuru	SHREEMATHI VANAJA	1536	Manually	2*/2	1.82	0.73	Mahaghani,Sandalwood, Hebbevu and others	100	73	Surface	Rainfed	1535	0.73	Private Land
seege hosuru	1ST PUTTAMMA	1537	Manually	2*/1	1.96	0.78	Mahaghani,Sandalwood, Hebbevu and others	100	78	Surface	Rainfed	1536	0.78	Private Land

Village Name	Farmer Name:	Farmer Code	Rate Type (Manually/Machinery)	Survey No:	Total Area (Ha.)	Proposed Area (Ha.)	Activity/Model/Plant/Crop Name :	Number of Plants Per Ha	No. of plants	Method of Irrigation (Drip/Ring/Surface)	Source of Irrigation (Canal/Rainfed/Well)	Area as per Type Of Land (Ha.)		Ownership of Land (Community Land/Private Land/Other Land)
												Waste Land	Cultivable	
seege hosuru	JAVARAYYA	1538	Manually	2/*/10	5.60	2.24	Mahaghani,Sandalwood, Hebbevu and others	100	224	Surface	Rainfed	1537	2.24	Private Land
seege hosuru	S R SUNEEL RAO	1539	Manually	13/*/1A	1.40	0.56	Mahaghani,Sandalwood, Hebbevu and others	100	56	Surface	Rainfed	1538	0.56	Private Land
seege hosuru	S N RAJARAV	1540	Manually	13/*/1A2	1.75	0.70	Mahaghani,Sandalwood, Hebbevu and others	100	70	Surface	Rainfed	1539	0.70	Private Land
seege hosuru	E RUDRAPPA	1541	Manually	75/*/1p1	1.05	0.42	Mahaghani,Sandalwood, Hebbevu and others	100	42	Surface	Rainfed	1540	0.42	Private Land
YADURU	A K Dharmappa	1542	Manually	1/*/164	1.20	0.48	Mahaghani,Sandalwood, Hebbevu and others	100	48	Surface	Rainfed	1541	0.48	Private Land
YADURU	A D Savithri	1543	Manually	1/*/165	0.70	0.28	Mahaghani,Sandalwood, Hebbevu and others	100	28	Surface	Rainfed	1542	0.28	Private Land
YADURU	Eramma	1544	Manually	1/*/1	0.30	0.12	Mahaghani,Sandalwood, Hebbevu and others	100	12	Surface	Rainfed	1543	0.12	Private Land
YADURU	H / S / Prakash	1545	Manually	1/*/104	0.50	0.20	Mahaghani,Sandalwood, Hebbevu and others	100	20	Surface	Rainfed	1544	0.20	Private Land
YADURU	D B Ningamma	1546	Manually	1/*/105	0.98	0.39	Mahaghani,Sandalwood, Hebbevu and others	100	39	Surface	Rainfed	1545	0.39	Private Land
YADURU	Bojamma D.S.	1547	Manually	1/*/106	0.97	0.39	Mahaghani,Sandalwood, Hebbevu and others	100	39	Surface	Rainfed	1546	0.39	Private Land
YADURU	Chattera Hoovaiiah	1548	Manually	1/*/107P1	1.00	0.40	Mahaghani,Sandalwood, Hebbevu and others	100	40	Surface	Rainfed	1547	0.40	Private Land
YADURU	K / Mahabala Rai	1549	Manually	1/*/108	0.40	0.16	Mahaghani,Sandalwood, Hebbevu and others	100	16	Surface	Rainfed	1548	0.16	Private Land
YADURU	H / P / Sulochana	1550	Manually	1/*/109	0.90	0.36	Mahaghani,Sandalwood, Hebbevu and others	100	36	Surface	Rainfed	1549	0.36	Private Land
YADURU	H. S. Prakash	1551	Manually	1/*/110	0.98	0.39	Mahaghani,Sandalwood, Hebbevu and others	100	39	Surface	Rainfed	1550	0.39	Private Land
YADURU	Doddegowdna Doddanna	1552	Manually	1/*/111	0.90	0.36	Mahaghani,Sandalwood, Hebbevu and others	100	36	Surface	Rainfed	1551	0.36	Private Land
YADURU	Mrs. Anita Arunkumar	1553	Manually	1/*/112	0.80	0.32	Mahaghani,Sandalwood, Hebbevu and others	100	32	Surface	Rainfed	1552	0.32	Private Land
YADURU	Rajasekhar	1554	Manually	1/*/114	0.80	0.32	Mahaghani,Sandalwood, Hebbevu and others	100	32	Surface	Rainfed	1553	0.32	Private Land
YADURU	D / D / Doddaiiah	1555	Manually	1/*/115	1.00	0.40	Mahaghani,Sandalwood, Hebbevu and others	100	40	Surface	Rainfed	1554	0.40	Private Land
YADURU	H. S. Prakash	1556	Manually	1/*/116P1	0.70	0.28	Mahaghani,Sandalwood, Hebbevu and others	100	28	Surface	Rainfed	1555	0.28	Private Land
YADURU	Mrs. Lakshamma	1557	Manually	1/*/116P2	1.60	0.64	Mahaghani,Sandalwood, Hebbevu and others	100	64	Surface	Rainfed	1556	0.64	Private Land
YADURU	H K Kavitha	1558	Manually	1/*/117P1	0.80	0.32	Mahaghani,Sandalwood, Hebbevu and others	100	32	Surface	Rainfed	1557	0.32	Private Land
YADURU	H K Rajesh	1559	Manually	1/*/117P1	0.40	0.16	Mahaghani,Sandalwood, Hebbevu and others	100	16	Surface	Rainfed	1558	0.16	Private Land
YADURU	A / D / Savitri	1560	Manually	1/*/117P2	0.10	0.04	Mahaghani,Sandalwood, Hebbevu and others	100	4	Surface	Rainfed	1559	0.04	Private Land
YADURU	Mrs. Honnamma	1561	Manually	1/*/118	0.97	0.39	Mahaghani,Sandalwood, Hebbevu and others	100	39	Surface	Rainfed	1560	0.39	Private Land
YADURU	H. S. Prakash	1562	Manually	1/*/119	1.00	0.40	Mahaghani,Sandalwood, Hebbevu and others	100	40	Surface	Rainfed	1561	0.40	Private Land
YADURU	Kamamma	1563	Manually	1/*/120	0.10	0.04	Mahaghani,Sandalwood, Hebbevu and others	100	4	Surface	Rainfed	1562	0.04	Private Land
YADURU	N.S. Nandish	1564	Manually	1/*/120P99	0.89	0.36	Mahaghani,Sandalwood, Hebbevu and others	100	36	Surface	Rainfed	1563	0.36	Private Land
YADURU	L Mallaya	1565	Manually	1/*/120P99	0.50	0.20	Mahaghani,Sandalwood, Hebbevu and others	100	20	Surface	Rainfed	1564	0.20	Private Land
YADURU	H. S. Prakash	1566	Manually	1/*/122	1.40	0.56	Mahaghani,Sandalwood, Hebbevu and others	100	56	Surface	Rainfed	1565	0.56	Private Land
YADURU	S D / Silver	1567	Manually	1/*/125	1.50	0.60	Mahaghani,Sandalwood, Hebbevu and others	100	60	Surface	Rainfed	1566	0.60	Private Land
YADURU	N.S. Nandish	1568	Manually	1/*/127	1.80	0.72	Mahaghani,Sandalwood, Hebbevu and others	100	72	Surface	Rainfed	1567	0.72	Private Land
YADURU	Rudrappa	1569	Manually	1/*/127P1	0.20	0.08	Mahaghani,Sandalwood, Hebbevu and others	100	8	Surface	Rainfed	1568	0.08	Private Land
YADURU	Harijanara ninga	1570	Manually	1/*/127P2	0.50	0.20	Mahaghani,Sandalwood, Hebbevu and others	100	20	Surface	Rainfed	1569	0.20	Private Land
YADURU	Harijana belli	1571	Manually	1/*/129	0.56	0.22	Mahaghani,Sandalwood, Hebbevu and others	100	22	Surface	Rainfed	1570	0.22	Private Land
YADURU	Purnima Virupaksha.	1572	Manually	1/*/13	1.00	0.40	Mahaghani,Sandalwood, Hebbevu and others	100	40	Surface	Rainfed	1571	0.40	Private Land
YADURU	H C Nayanakumar	1573	Manually	1/*/130	0.50	0.20	Mahaghani,Sandalwood, Hebbevu and others	100	20	Surface	Rainfed	1572	0.20	Private Land
YADURU	Harijana Kaala	1574	Manually	1/*/131	0.40	0.16	Mahaghani,Sandalwood, Hebbevu and others	100	16	Surface	Rainfed	1573	0.16	Private Land
YADURU	Harijans Parvati	1575	Manually	1/*/132	0.56	0.22	Mahaghani,Sandalwood, Hebbevu and others	100	22	Surface	Rainfed	1574	0.22	Private Land
YADURU	kenchamma	1576	Manually	1/*/133	0.40	0.16	Mahaghani,Sandalwood, Hebbevu and others	100	16	Surface	Rainfed	1575	0.16	Private Land
YADURU	Hoovaiiah H B	1577	Manually	1/*/136	0.40	0.16	Mahaghani,Sandalwood, Hebbevu and others	100	16	Surface	Rainfed	1576	0.16	Private Land
YADURU	Thayamma	1578	Manually	1/*/137	0.40	0.16	Mahaghani,Sandalwood, Hebbevu and others	100	16	Surface	Rainfed	1577	0.16	Private Land
YADURU	Harijana Basava	1579	Manually	1/*/138	0.40	0.16	Mahaghani,Sandalwood, Hebbevu and others	100	16	Surface	Rainfed	1578	0.16	Private Land
YADURU	H N Ganesh	1580	Manually	1/*/139	0.40	0.16	Mahaghani,Sandalwood, Hebbevu and others	100	16	Surface	Rainfed	1579	0.16	Private Land
YADURU	Mrs. Satyaprema	1581	Manually	1/*/14	0.20	0.08	Mahaghani,Sandalwood, Hebbevu and others	100	8	Surface	Rainfed	1580	0.08	Private Land

Village Name	Farmer Name:	Farmer Code	Rate Type (Manually/Machinery)	Survey No:	Total Area (Ha.)	Proposed Area (Ha.)	Activity/Model/Plant/Crop Name :	Number of Plants Per Ha	No. of plants	Method of Irrigation (Drip/Ring/Surface)	Source of Irrigation (Canal/Rainfed/Well)	Area as per Type Of Land (Ha.)		Ownership of Land (Community Land/Private Land/Other Land)
												Waste Land	Cultivable	
YADURU	Somappa	1582	Manually	1*/140	0.50	0.20	Mahaghani,Sandalwood, Hebbavu and others	100	20	Surface	Rainfed	1581	0.20	Private Land
YADURU	V / K / Gopala	1583	Manually	1*/142	0.56	0.22	Mahaghani,Sandalwood, Hebbavu and others	100	22	Surface	Rainfed	1582	0.22	Private Land
YADURU	Harijans Devaiah	1584	Manually	1*/148	1.00	0.40	Mahaghani,Sandalwood, Hebbavu and others	100	40	Surface	Rainfed	1583	0.40	Private Land
YADURU	P D Huvayya	1585	Manually	1*/15	0.50	0.20	Mahaghani,Sandalwood, Hebbavu and others	100	20	Surface	Rainfed	1584	0.20	Private Land
YADURU	Doddaiah	1586	Manually	1*/150	0.40	0.16	Mahaghani,Sandalwood, Hebbavu and others	100	16	Surface	Rainfed	1585	0.16	Private Land
YADURU	Jangamara Nagaraju	1587	Manually	1*/160	0.56	0.22	Mahaghani,Sandalwood, Hebbavu and others	100	22	Surface	Rainfed	1586	0.22	Private Land
YADURU	V / K / Narasimha	1588	Manually	1*/160P99	0.40	0.16	Mahaghani,Sandalwood, Hebbavu and others	100	16	Surface	Rainfed	1587	0.16	Private Land
YADURU	PG Muthanna	1589	Manually	1*/161	0.98	0.39	Mahaghani,Sandalwood, Hebbavu and others	100	39	Surface	Rainfed	1588	0.39	Private Land
YADURU	H. S. Prakash	1590	Manually	1*/162	1.20	0.48	Mahaghani,Sandalwood, Hebbavu and others	100	48	Surface	Rainfed	1589	0.48	Private Land
YADURU	D.S. Suresh	1591	Manually	1*/167	1.00	0.40	Mahaghani,Sandalwood, Hebbavu and others	100	40	Surface	Rainfed	1590	0.40	Private Land
YADURU	Kavernamma DT	1592	Manually	1*/168	0.80	0.32	Mahaghani,Sandalwood, Hebbavu and others	100	32	Surface	Rainfed	1591	0.32	Private Land
YADURU	D / E / Rudrappa	1593	Manually	1*/169	0.70	0.28	Mahaghani,Sandalwood, Hebbavu and others	100	28	Surface	Rainfed	1592	0.28	Private Land
YADURU	H. S. Prakash	1594	Manually	1*/16P99	0.10	0.04	Mahaghani,Sandalwood, Hebbavu and others	100	4	Surface	Rainfed	1593	0.04	Private Land
YADURU	D / K / Kushalappa	1595	Manually	1*/170	0.60	0.24	Mahaghani,Sandalwood, Hebbavu and others	100	24	Surface	Rainfed	1594	0.24	Private Land
YADURU	D N Puttaswamy	1596	Manually	1*/171	1.50	0.60	Mahaghani,Sandalwood, Hebbavu and others	100	60	Surface	Rainfed	1595	0.60	Private Land
YADURU	B / K / Thammaiah	1597	Manually	1*/172	1.40	0.56	Mahaghani,Sandalwood, Hebbavu and others	100	56	Surface	Rainfed	1596	0.56	Private Land
YADURU	Muttanna	1598	Manually	1*/173	0.89	0.36	Mahaghani,Sandalwood, Hebbavu and others	100	36	Surface	Rainfed	1597	0.36	Private Land
YADURU	D / D / Joyappa	1599	Manually	1*/174	0.50	0.20	Mahaghani,Sandalwood, Hebbavu and others	100	20	Surface	Rainfed	1598	0.20	Private Land
YADURU	D. E. Rudrappa	1600	Manually	1*/175	0.70	0.28	Mahaghani,Sandalwood, Hebbavu and others	100	28	Surface	Rainfed	1599	0.28	Private Land
YADURU	C. D. Gulabi.	1601	Manually	1*/178	1.40	0.56	Mahaghani,Sandalwood, Hebbavu and others	100	56	Surface	Rainfed	1600	0.56	Private Land
YADURU	C. D. Gulabi.	1602	Manually	1*/179	0.40	0.16	Mahaghani,Sandalwood, Hebbavu and others	100	16	Surface	Rainfed	1601	0.16	Private Land
YADURU	H. S. Prakash	1603	Manually	1*/18	0.80	0.32	Mahaghani,Sandalwood, Hebbavu and others	100	32	Surface	Rainfed	1602	0.32	Private Land
YADURU	C. D. Gulabi.	1604	Manually	1*/180	0.40	0.16	Mahaghani,Sandalwood, Hebbavu and others	100	16	Surface	Rainfed	1603	0.16	Private Land
YADURU	DP Venkatesh.	1605	Manually	1*/181	0.10	0.04	Mahaghani,Sandalwood, Hebbavu and others	100	4	Surface	Rainfed	1604	0.04	Private Land
YADURU	D K Komarappa.	1606	Manually	1*/182	0.40	0.16	Mahaghani,Sandalwood, Hebbavu and others	100	16	Surface	Rainfed	1605	0.16	Private Land
YADURU	N.Vimal Kumar.	1607	Manually	1*/183	0.80	0.32	Mahaghani,Sandalwood, Hebbavu and others	100	32	Surface	Rainfed	1606	0.32	Private Land
YADURU	Y D Nagesh.	1608	Manually	1*/184	0.20	0.08	Mahaghani,Sandalwood, Hebbavu and others	100	8	Surface	Rainfed	1607	0.08	Private Land
YADURU	B D Ramakrishna	1609	Manually	1*/185	0.60	0.24	Mahaghani,Sandalwood, Hebbavu and others	100	24	Surface	Rainfed	1608	0.24	Private Land
YADURU	B D Ramakrishna	1610	Manually	1*/186	0.20	0.08	Mahaghani,Sandalwood, Hebbavu and others	100	8	Surface	Rainfed	1609	0.08	Private Land
YADURU	Dayananda K.G. .	1611	Manually	1*/187	1.40	0.56	Mahaghani,Sandalwood, Hebbavu and others	100	56	Surface	Rainfed	1610	0.56	Private Land
YADURU	Erappa	1612	Manually	1*/19	0.60	0.24	Mahaghani,Sandalwood, Hebbavu and others	100	24	Surface	Rainfed	1611	0.24	Private Land
YADURU	Balugamma	1613	Manually	1*/2	0.20	0.08	Mahaghani,Sandalwood, Hebbavu and others	100	8	Surface	Rainfed	1612	0.08	Private Land
YADURU	Erappa	1614	Manually	1*/20	0.10	0.04	Mahaghani,Sandalwood, Hebbavu and others	100	4	Surface	Rainfed	1613	0.04	Private Land
YADURU	Vanajakshamma	1615	Manually	1*/21	0.80	0.32	Mahaghani,Sandalwood, Hebbavu and others	100	32	Surface	Rainfed	1614	0.32	Private Land
YADURU	Mrs. Satya Prema	1616	Manually	1*/22	0.87	0.35	Mahaghani,Sandalwood, Hebbavu and others	100	35	Surface	Rainfed	1615	0.35	Private Land
YADURU	P D Huvaiah	1617	Manually	1*/23	0.30	0.12	Mahaghani,Sandalwood, Hebbavu and others	100	12	Surface	Rainfed	1616	0.12	Private Land
YADURU	P D Huvaiah	1618	Manually	1*/24	0.70	0.28	Mahaghani,Sandalwood, Hebbavu and others	100	28	Surface	Rainfed	1617	0.28	Private Land
YADURU	Dharmappa	1619	Manually	1*/25	0.50	0.20	Mahaghani,Sandalwood, Hebbavu and others	100	20	Surface	Rainfed	1618	0.20	Private Land
YADURU	A / S / Lingaraju	1620	Manually	1*/26	0.40	0.16	Mahaghani,Sandalwood, Hebbavu and others	100	16	Surface	Rainfed	1619	0.16	Private Land
YADURU	H N, Ganessa	1621	Manually	1*/27	0.50	0.20	Mahaghani,Sandalwood, Hebbavu and others	100	20	Surface	Rainfed	1620	0.20	Private Land
YADURU	Rudrappa	1622	Manually	1*/28	0.20	0.08	Mahaghani,Sandalwood, Hebbavu and others	100	8	Surface	Rainfed	1621	0.08	Private Land
YADURU	Y E Ramappa	1623	Manually	1*/29	0.20	0.08	Mahaghani,Sandalwood, Hebbavu and others	100	8	Surface	Rainfed	1622	0.08	Private Land
YADURU	Mr. / D / K / Kushalappa	1624	Manually	1*/31	0.30	0.12	Mahaghani,Sandalwood, Hebbavu and others	100	12	Surface	Rainfed	1623	0.12	Private Land
YADURU	Doddegowdna Dharmappa	1625	Manually	1*/32	0.20	0.08	Mahaghani,Sandalwood, Hebbavu and others	100	8	Surface	Rainfed	1624	0.08	Private Land

Village Name	Farmer Name:	Farmer Code	Rate Type (Manually/Machinery)	Survey No:	Total Area (Ha.)	Proposed Area (Ha.)	Activity/Model/Plant/Crop Name :	Number of Plants Per Ha	No. of plants	Method of Irrigation (Drip/Ring/Surface)	Source of Irrigation (Canal/Rainfed/Well)	Area as per Type Of Land (Ha.)		Ownership of Land (Community Land/Private Land/Other Land)
												Waste Land	Cultivable	
YADURU	Subba	1626	Manually	1/*/33	0.30	0.12	Mahaghani,Sandalwood, Hebbavu and others	100	12	Surface	Rainfed	1625	0.12	Private Land
YADURU	A S Janaki	1627	Manually	1/*/35	1.70	0.68	Mahaghani,Sandalwood, Hebbavu and others	100	68	Surface	Rainfed	1626	0.68	Private Land
YADURU	A S Lingaraju	1628	Manually	1/*/35	0.78	0.31	Mahaghani,Sandalwood, Hebbavu and others	100	31	Surface	Rainfed	1627	0.31	Private Land
YADURU	K U Venkatesh	1629	Manually	1/*/35	0.30	0.12	Mahaghani,Sandalwood, Hebbavu and others	100	12	Surface	Rainfed	1628	0.12	Private Land
YADURU	G u poovaiiah	1630	Manually	1/*/35	0.70	0.28	Mahaghani,Sandalwood, Hebbavu and others	100	28	Surface	Rainfed	1629	0.28	Private Land
YADURU	D K Kushalappa	1631	Manually	1/*/35	0.80	0.32	Mahaghani,Sandalwood, Hebbavu and others	100	32	Surface	Rainfed	1630	0.32	Private Land
YADURU	D K Changappa	1632	Manually	1/*/35	0.65	0.26	Mahaghani,Sandalwood, Hebbavu and others	100	26	Surface	Rainfed	1631	0.26	Private Land
YADURU	D N Bopaiah	1633	Manually	1/*/35	0.30	0.12	Mahaghani,Sandalwood, Hebbavu and others	100	12	Surface	Rainfed	1632	0.12	Private Land
YADURU	D. D. Muthanna	1634	Manually	1/*/35	0.40	0.16	Mahaghani,Sandalwood, Hebbavu and others	100	16	Surface	Rainfed	1633	0.16	Private Land
YADURU	D / E / Rudrappa	1635	Manually	1/*/35	0.10	0.04	Mahaghani,Sandalwood, Hebbavu and others	100	4	Surface	Rainfed	1634	0.04	Private Land
YADURU	Y D Chandrappa	1636	Manually	1/*/35	1.40	0.56	Mahaghani,Sandalwood, Hebbavu and others	100	56	Surface	Rainfed	1635	0.56	Private Land
YADURU	Y.E.Ramappa	1637	Manually	1/*/35	0.70	0.28	Mahaghani,Sandalwood, Hebbavu and others	100	28	Surface	Rainfed	1636	0.28	Private Land
YADURU	Y. D. Somavati	1638	Manually	1/*/35	0.40	0.16	Mahaghani,Sandalwood, Hebbavu and others	100	16	Surface	Rainfed	1637	0.16	Private Land
YADURU	C H Nandakishor	1639	Manually	1/*/35	1.50	0.60	Mahaghani,Sandalwood, Hebbavu and others	100	60	Surface	Rainfed	1638	0.60	Private Land
YADURU	C H Muthanna	1640	Manually	1/*/35	0.20	0.08	Mahaghani,Sandalwood, Hebbavu and others	100	8	Surface	Rainfed	1639	0.08	Private Land
YADURU	H C Chandrappa	1641	Manually	1/*/35	0.98	0.39	Mahaghani,Sandalwood, Hebbavu and others	100	39	Surface	Rainfed	1640	0.39	Private Land
YADURU	H C Puttaswamy	1642	Manually	1/*/35	0.24	0.10	Mahaghani,Sandalwood, Hebbavu and others	100	10	Surface	Rainfed	1641	0.10	Private Land
YADURU	H. S. Prakash	1643	Manually	1/*/35	0.43	0.17	Mahaghani,Sandalwood, Hebbavu and others	100	17	Surface	Rainfed	1642	0.17	Private Land
YADURU	Mr. E / Uttayya	1644	Manually	1/*/35AP1	0.70	0.28	Mahaghani,Sandalwood, Hebbavu and others	100	28	Surface	Rainfed	1643	0.28	Private Land
YADURU	Uttaiah	1645	Manually	1/*/36	0.20	0.08	Mahaghani,Sandalwood, Hebbavu and others	100	8	Surface	Rainfed	1644	0.08	Private Land
YADURU	Hoovaiiah H B	1646	Manually	1/*/37	0.10	0.04	Mahaghani,Sandalwood, Hebbavu and others	100	4	Surface	Rainfed	1645	0.04	Private Land
YADURU	Puppaiah	1647	Manually	1/*/38	0.20	0.08	Mahaghani,Sandalwood, Hebbavu and others	100	8	Surface	Rainfed	1646	0.08	Private Land
YADURU	Beeraiah	1648	Manually	1/*/39	0.10	0.04	Mahaghani,Sandalwood, Hebbavu and others	100	4	Surface	Rainfed	1647	0.04	Private Land
YADURU	H. S. Prakash	1649	Manually	1/*/4	0.70	0.28	Mahaghani,Sandalwood, Hebbavu and others	100	28	Surface	Rainfed	1648	0.28	Private Land
YADURU	K / y / gurappa	1650	Manually	1/*/40	0.40	0.16	Mahaghani,Sandalwood, Hebbavu and others	100	16	Surface	Rainfed	1649	0.16	Private Land
YADURU	Mr. / D / K / Kushalappa	1651	Manually	1/*/41	1.50	0.60	Mahaghani,Sandalwood, Hebbavu and others	100	60	Surface	Rainfed	1650	0.60	Private Land
YADURU	Chinamma	1652	Manually	1/*/42	0.20	0.08	Mahaghani,Sandalwood, Hebbavu and others	100	8	Surface	Rainfed	1651	0.08	Private Land
YADURU	D K Kushalappa.	1653	Manually	1/*/43	0.98	0.39	Mahaghani,Sandalwood, Hebbavu and others	100	39	Surface	Rainfed	1652	0.39	Private Land
YADURU	Shanthaiah	1654	Manually	1/*/44	0.24	0.10	Mahaghani,Sandalwood, Hebbavu and others	100	10	Surface	Rainfed	1653	0.10	Private Land
YADURU	Puttyya	1655	Manually	1/*/45	0.43	0.17	Mahaghani,Sandalwood, Hebbavu and others	100	17	Surface	Rainfed	1654	0.17	Private Land
YADURU	P D Huvayya	1656	Manually	1/*/46	0.70	0.28	Mahaghani,Sandalwood, Hebbavu and others	100	28	Surface	Rainfed	1655	0.28	Private Land
YADURU	B.P.Vedamoorthy.	1657	Manually	1/*/47	0.20	0.08	Mahaghani,Sandalwood, Hebbavu and others	100	8	Surface	Rainfed	1656	0.08	Private Land
YADURU	Y / Y / Dharmappa	1658	Manually	1/*/48	0.10	0.04	Mahaghani,Sandalwood, Hebbavu and others	100	4	Surface	Rainfed	1657	0.04	Private Land
YADURU	Vanajakshamma	1659	Manually	1/*/5	0.20	0.08	Mahaghani,Sandalwood, Hebbavu and others	100	8	Surface	Rainfed	1658	0.08	Private Land
YADURU	Mrs. Anita Arun Kumar	1660	Manually	1/*/50	0.10	0.04	Mahaghani,Sandalwood, Hebbavu and others	100	4	Surface	Rainfed	1659	0.04	Private Land
YADURU	Kodavara's Shanthaiah	1661	Manually	1/*/51	0.20	0.08	Mahaghani,Sandalwood, Hebbavu and others	100	8	Surface	Rainfed	1660	0.08	Private Land
YADURU	Era	1662	Manually	1/*/52	0.10	0.04	Mahaghani,Sandalwood, Hebbavu and others	100	4	Surface	Rainfed	1661	0.04	Private Land
YADURU	Praveen Kumar C D .	1663	Manually	1/*/53	0.20	0.08	Mahaghani,Sandalwood, Hebbavu and others	100	8	Surface	Rainfed	1662	0.08	Private Land
YADURU	Doddegowdna Dharmappa	1664	Manually	1/*/55	0.10	0.04	Mahaghani,Sandalwood, Hebbavu and others	100	4	Surface	Rainfed	1663	0.04	Private Land
YADURU	Eramma	1665	Manually	1/*/56	0.70	0.28	Mahaghani,Sandalwood, Hebbavu and others	100	28	Surface	Rainfed	1664	0.28	Private Land
YADURU	B.P.Vedamoorthy.	1666	Manually	1/*/57	0.40	0.16	Mahaghani,Sandalwood, Hebbavu and others	100	16	Surface	Rainfed	1665	0.16	Private Land
YADURU	H. S. Prakash	1667	Manually	1/*/58P99	1.50	0.60	Mahaghani,Sandalwood, Hebbavu and others	100	60	Surface	Rainfed	1666	0.60	Private Land
YADURU	Mrs. Satyaprema	1668	Manually	1/*/59	0.20	0.08	Mahaghani,Sandalwood, Hebbavu and others	100	8	Surface	Rainfed	1667	0.08	Private Land
YADURU	Dharmappa	1669	Manually	1/*/6	0.98	0.39	Mahaghani,Sandalwood, Hebbavu and others	100	39	Surface	Rainfed	1668	0.39	Private Land

Village Name	Farmer Name:	Farmer Code	Rate Type (Manually/Machinery)	Survey No:	Total Area (Ha.)	Proposed Area (Ha.)	Activity/Model/Plant/Crop Name :	Number of Plants Per Ha	No. of plants	Method of Irrigation (Drip/Ring/Surface)	Source of Irrigation (Canal/Rainfed/Well)	Area as per Type Of Land (Ha.)		Ownership of Land (Community Land/Private Land/Other Land)
												Waste Land	Cultivable	
YADURU	C. D. Praveen Kumar.	1670	Manually	1/*/60	0.23	0.09	Mahaghani,Sandalwood, Hebbavu and others	100	9	Surface	Rainfed	1669	0.09	Private Land
YADURU	H. S. Prakash	1671	Manually	1/*/61P99	0.20	0.08	Mahaghani,Sandalwood, Hebbavu and others	100	8	Surface	Rainfed	1670	0.08	Private Land
YADURU	thamma	1672	Manually	1/*/62	0.90	0.36	Mahaghani,Sandalwood, Hebbavu and others	100	36	Surface	Rainfed	1671	0.36	Private Land
YADURU	Purnima Virupaksha.	1673	Manually	1/*/64	0.97	0.39	Mahaghani,Sandalwood, Hebbavu and others	100	39	Surface	Rainfed	1672	0.39	Private Land
YADURU	H. S. Prakash	1674	Manually	1/*/65	0.10	0.04	Mahaghani,Sandalwood, Hebbavu and others	100	4	Surface	Rainfed	1673	0.04	Private Land
YADURU	H. S. Prakash	1675	Manually	1/*/66	0.40	0.16	Mahaghani,Sandalwood, Hebbavu and others	100	16	Surface	Rainfed	1674	0.16	Private Land
YADURU	K M Ningappa Rai	1676	Manually	1/*/67	0.80	0.32	Mahaghani,Sandalwood, Hebbavu and others	100	32	Surface	Rainfed	1675	0.32	Private Land
YADURU	Vanajakshamma	1677	Manually	1/*/68	0.20	0.08	Mahaghani,Sandalwood, Hebbavu and others	100	8	Surface	Rainfed	1676	0.08	Private Land
YADURU	Dharmappa	1678	Manually	1/*/7	0.60	0.24	Mahaghani,Sandalwood, Hebbavu and others	100	24	Surface	Rainfed	1677	0.24	Private Land
YADURU	Era	1679	Manually	1/*/71	0.20	0.08	Mahaghani,Sandalwood, Hebbavu and others	100	8	Surface	Rainfed	1678	0.08	Private Land
YADURU	H / N / Huvayya	1680	Manually	1/*/72	1.40	0.56	Mahaghani,Sandalwood, Hebbavu and others	100	56	Surface	Rainfed	1679	0.56	Private Land
YADURU	Rudrappa	1681	Manually	1/*/73	0.60	0.24	Mahaghani,Sandalwood, Hebbavu and others	100	24	Surface	Rainfed	1680	0.24	Private Land
YADURU	A S Janaki	1682	Manually	1/*/74	0.20	0.08	Mahaghani,Sandalwood, Hebbavu and others	100	8	Surface	Rainfed	1681	0.08	Private Land
YADURU	Satheesh Kumar	1683	Manually	1/*/75	0.10	0.04	Mahaghani,Sandalwood, Hebbavu and others	100	4	Surface	Rainfed	1682	0.04	Private Land
YADURU	Balugamma	1684	Manually	1/*/76	0.80	0.32	Mahaghani,Sandalwood, Hebbavu and others	100	32	Surface	Rainfed	1683	0.32	Private Land
YADURU	Mrs. Satyaprema	1685	Manually	1/*/77	0.87	0.35	Mahaghani,Sandalwood, Hebbavu and others	100	35	Surface	Rainfed	1684	0.35	Private Land
YADURU	Y / Y / Dharmappa	1686	Manually	1/*/78	0.30	0.12	Mahaghani,Sandalwood, Hebbavu and others	100	12	Surface	Rainfed	1685	0.12	Private Land
YADURU	H / R / YASHODA	1687	Manually	1/*/79	0.70	0.28	Mahaghani,Sandalwood, Hebbavu and others	100	28	Surface	Rainfed	1686	0.28	Private Land
YADURU	Dharmappa	1688	Manually	1/*/8	0.50	0.20	Mahaghani,Sandalwood, Hebbavu and others	100	20	Surface	Rainfed	1687	0.20	Private Land
YADURU	Puppayah	1689	Manually	1/*/80	0.40	0.16	Mahaghani,Sandalwood, Hebbavu and others	100	16	Surface	Rainfed	1688	0.16	Private Land
YADURU	Mrs. Satyaprema	1690	Manually	1/*/81	0.50	0.20	Mahaghani,Sandalwood, Hebbavu and others	100	20	Surface	Rainfed	1689	0.20	Private Land
YADURU	S. S. Kiran	1691	Manually	1/*/82	0.20	0.08	Mahaghani,Sandalwood, Hebbavu and others	100	8	Surface	Rainfed	1690	0.08	Private Land
YADURU	Hoovaiah H B	1692	Manually	1/*/83	0.20	0.08	Mahaghani,Sandalwood, Hebbavu and others	100	8	Surface	Rainfed	1691	0.08	Private Land
YADURU	Ninga	1693	Manually	1/*/84	0.30	0.12	Mahaghani,Sandalwood, Hebbavu and others	100	12	Surface	Rainfed	1692	0.12	Private Land
YADURU	Y D Nagesh.	1694	Manually	1/*/85	0.20	0.08	Mahaghani,Sandalwood, Hebbavu and others	100	8	Surface	Rainfed	1693	0.08	Private Land
YADURU	H / C / Babu Rajendra	1695	Manually	1/*/86	0.30	0.12	Mahaghani,Sandalwood, Hebbavu and others	100	12	Surface	Rainfed	1694	0.12	Private Land
YADURU	H / C / Babu Rajendra	1696	Manually	1/*/87	0.20	0.08	Mahaghani,Sandalwood, Hebbavu and others	100	8	Surface	Rainfed	1695	0.08	Private Land
YADURU	Devaiah	1697	Manually	1/*/88	0.10	0.04	Mahaghani,Sandalwood, Hebbavu and others	100	4	Surface	Rainfed	1696	0.04	Private Land
YADURU	H / N / Huvayya	1698	Manually	1/*/89	0.20	0.08	Mahaghani,Sandalwood, Hebbavu and others	100	8	Surface	Rainfed	1697	0.08	Private Land
YADURU	Dharmappa	1699	Manually	1/*/9	0.10	0.04	Mahaghani,Sandalwood, Hebbavu and others	100	4	Surface	Rainfed	1698	0.04	Private Land
YADURU	Mogappa	1700	Manually	1/*/90	0.70	0.28	Mahaghani,Sandalwood, Hebbavu and others	100	28	Surface	Rainfed	1699	0.28	Private Land
YADURU	Mrs. P.G.Sarada	1701	Manually	1/*/91	0.40	0.16	Mahaghani,Sandalwood, Hebbavu and others	100	16	Surface	Rainfed	1700	0.16	Private Land
YADURU	Eramma	1702	Manually	1/*/92	1.50	0.60	Mahaghani,Sandalwood, Hebbavu and others	100	60	Surface	Rainfed	1701	0.60	Private Land
YADURU	Balagai kuluvadi era	1703	Manually	1/*/93	0.20	0.08	Mahaghani,Sandalwood, Hebbavu and others	100	8	Surface	Rainfed	1702	0.08	Private Land
YADURU	Harijanatimma	1704	Manually	1/*/93A	0.98	0.39	Mahaghani,Sandalwood, Hebbavu and others	100	39	Surface	Rainfed	1703	0.39	Private Land
YADURU	N.Vimal Kumar.	1705	Manually	1/*/94	0.30	0.12	Mahaghani,Sandalwood, Hebbavu and others	100	12	Surface	Rainfed	1704	0.12	Private Land
YADURU	N.Vimal Kumar.	1706	Manually	1/*/95	0.30	0.12	Mahaghani,Sandalwood, Hebbavu and others	100	12	Surface	Rainfed	1705	0.12	Private Land
YADURU	M C Huvayya	1707	Manually	1/*/95ಎ	0.30	0.12	Mahaghani,Sandalwood, Hebbavu and others	100	12	Surface	Rainfed	1706	0.12	Private Land
YADURU	H N Uttayya	1708	Manually	1/*/96	0.20	0.08	Mahaghani,Sandalwood, Hebbavu and others	100	8	Surface	Rainfed	1707	0.08	Private Land
YADURU	H. S. Prakash	1709	Manually	1/*/97	0.20	0.08	Mahaghani,Sandalwood, Hebbavu and others	100	8	Surface	Rainfed	1708	0.08	Private Land
YADURU	Y B. Callaway	1710	Manually	1/*/98	0.20	0.08	Mahaghani,Sandalwood, Hebbavu and others	100	8	Surface	Rainfed	1709	0.08	Private Land
YADURU	Purnima Virupaksha.	1711	Manually	1/*/99	0.20	0.08	Mahaghani,Sandalwood, Hebbavu and others	100	8	Surface	Rainfed	1710	0.08	Private Land
YADURU	D / N / Bopaiah	1712	Manually	1/B/35A	0.20	0.08	Mahaghani,Sandalwood, Hebbavu and others	100	8	Surface	Rainfed	1711	0.08	Private Land
YADURU	A C Ponnamma	1713	Manually	128/*/1	0.20	0.08	Mahaghani,Sandalwood, Hebbavu and others	100	8	Surface	Rainfed	1712	0.08	Private Land

Village Name	Farmer Name:	Farmer Code	Rate Type (Manually/Machinery)	Survey No:	Total Area (Ha.)	Proposed Area (Ha.)	Activity/Model/Plant/Crop Name :	Number of Plants Per Ha	No. of plants	Method of Irrigation (Drip/Ring/Surface)	Source of Irrigation (Canal/Rainfed/Well)	Area as per Type Of Land (Ha.)		Ownership of Land (Community Land/Private Land/Other Land)
												Waste Land	Cultivable	
YADURU	A K Rajappa	1714	Manually	128/*10	0.20	0.08	Mahaghani,Sandalwood, Hebbevu and others	100	8	Surface	Rainfed	1713	0.08	Private Land
YADURU	A K Veerappa	1715	Manually	128/*11	0.20	0.08	Mahaghani,Sandalwood, Hebbevu and others	100	8	Surface	Rainfed	1714	0.08	Private Land
YADURU	A C Hoovaiiah	1716	Manually	128/*12	0.90	0.36	Mahaghani,Sandalwood, Hebbevu and others	100	36	Surface	Rainfed	1715	0.36	Private Land
YADURU	A K Devyaiah	1717	Manually	128/*13	0.90	0.36	Mahaghani,Sandalwood, Hebbevu and others	100	36	Surface	Rainfed	1716	0.36	Private Land
YADURU	C A Janaki	1718	Manually	128/*2	0.90	0.36	Mahaghani,Sandalwood, Hebbevu and others	100	36	Surface	Rainfed	1717	0.36	Private Land
YADURU	B E Thammaiiah	1719	Manually	128/*3	0.10	0.04	Mahaghani,Sandalwood, Hebbevu and others	100	4	Surface	Rainfed	1718	0.04	Private Land
YADURU	Chitira Hoovaiiah	1720	Manually	128/*4	0.10	0.04	Mahaghani,Sandalwood, Hebbevu and others	100	4	Surface	Rainfed	1719	0.04	Private Land
YADURU	B E Thammaiiah	1721	Manually	128/*5	0.10	0.04	Mahaghani,Sandalwood, Hebbevu and others	100	4	Surface	Rainfed	1720	0.04	Private Land
YADURU	A C Nagesh	1722	Manually	128/*8	0.80	0.32	Mahaghani,Sandalwood, Hebbevu and others	100	32	Surface	Rainfed	1721	0.32	Private Land
YADURU	A K Veerappa	1723	Manually	128/*9	0.70	0.28	Mahaghani,Sandalwood, Hebbevu and others	100	28	Surface	Rainfed	1722	0.28	Private Land
YADURU	A K Veerappa	1724	Manually	129/*1	0.10	0.04	Mahaghani,Sandalwood, Hebbevu and others	100	4	Surface	Rainfed	1723	0.04	Private Land
YADURU	Chitira Hoovaiiah	1725	Manually	129/*2	0.30	0.12	Mahaghani,Sandalwood, Hebbevu and others	100	12	Surface	Rainfed	1724	0.12	Private Land
YADURU	C / H / Mutanna	1726	Manually	129/*3	0.80	0.32	Mahaghani,Sandalwood, Hebbevu and others	100	32	Surface	Rainfed	1725	0.32	Private Land
YADURU	C / H / Mutanna	1727	Manually	129/*5	0.90	0.36	Mahaghani,Sandalwood, Hebbevu and others	100	36	Surface	Rainfed	1726	0.36	Private Land
YADURU	C / H / Mutanna	1728	Manually	129/*6	0.90	0.36	Mahaghani,Sandalwood, Hebbevu and others	100	36	Surface	Rainfed	1727	0.36	Private Land
YADURU	Joyappa	1729	Manually	132/*1	1.00	0.40	Mahaghani,Sandalwood, Hebbevu and others	100	40	Surface	Rainfed	1728	0.40	Private Land
YADURU	A T Kalappa	1730	Manually	132/*2	0.90	0.36	Mahaghani,Sandalwood, Hebbevu and others	100	36	Surface	Rainfed	1729	0.36	Private Land
YADURU	A K Ramappa	1731	Manually	132/*3	2.10	0.84	Mahaghani,Sandalwood, Hebbevu and others	100	84	Surface	Rainfed	1730	0.84	Private Land
YADURU	A.L. Mogappa.	1732	Manually	132/*4	1.70	0.68	Mahaghani,Sandalwood, Hebbevu and others	100	68	Surface	Rainfed	1731	0.68	Private Land
YADURU	A T Uttayya.	1733	Manually	132/*5	2.00	0.80	Mahaghani,Sandalwood, Hebbevu and others	100	80	Surface	Rainfed	1732	0.80	Private Land
YADURU	A K Veerappa.	1734	Manually	132/*6	1.80	0.72	Mahaghani,Sandalwood, Hebbevu and others	100	72	Surface	Rainfed	1733	0.72	Private Land
YADURU	Shivappa	1735	Manually	133/**	1.00	0.40	Mahaghani,Sandalwood, Hebbevu and others	100	40	Surface	Rainfed	1734	0.40	Private Land
YADURU	Asegodi G / Madappa	1736	Manually	134/**	4.00	1.60	Mahaghani,Sandalwood, Hebbevu and others	100	160	Surface	Rainfed	1735	1.60	Private Land
YADURU	A / U / Subbaya	1737	Manually	134/*P1	2.60	1.04	Mahaghani,Sandalwood, Hebbevu and others	100	104	Surface	Rainfed	1736	1.04	Private Land
YADURU	Mrs. Dharmamma	1738	Manually	135/*1	3.60	1.44	Mahaghani,Sandalwood, Hebbevu and others	100	144	Surface	Rainfed	1737	1.44	Private Land
YADURU	Joyappa	1739	Manually	135/*2	2.50	1.00	Mahaghani,Sandalwood, Hebbevu and others	100	100	Surface	Rainfed	1738	1.00	Private Land
YADURU	Joyappa	1740	Manually	135/*3	1.60	0.64	Mahaghani,Sandalwood, Hebbevu and others	100	64	Surface	Rainfed	1739	0.64	Private Land
YADURU	A / K / Veerappa	1741	Manually	135/*4	2.00	0.80	Mahaghani,Sandalwood, Hebbevu and others	100	80	Surface	Rainfed	1740	0.80	Private Land
YADURU	A / K / Veerappa	1742	Manually	135/*5	2.40	0.96	Mahaghani,Sandalwood, Hebbevu and others	100	96	Surface	Rainfed	1741	0.96	Private Land
YADURU	Mogappa	1743	Manually	135/*6	3.40	1.36	Mahaghani,Sandalwood, Hebbevu and others	100	136	Surface	Rainfed	1742	1.36	Private Land
YADURU	I love it	1744	Manually	136/*51	1.60	0.64	Mahaghani,Sandalwood, Hebbevu and others	100	64	Surface	Rainfed	1743	0.64	Private Land
YADURU	The Basavaraju	1745	Manually	136/*1	1.05	0.42	Mahaghani,Sandalwood, Hebbevu and others	100	42	Surface	Rainfed	1744	0.42	Private Land
YADURU	Puppayah	1746	Manually	136/*10	3.04	1.22	Mahaghani,Sandalwood, Hebbevu and others	100	122	Surface	Rainfed	1745	1.22	Private Land
YADURU	A K Rajappa	1747	Manually	136/*12	2.10	0.84	Mahaghani,Sandalwood, Hebbevu and others	100	84	Surface	Rainfed	1746	0.84	Private Land
YADURU	A K Rajappa	1748	Manually	136/*12	3.20	1.28	Mahaghani,Sandalwood, Hebbevu and others	100	128	Surface	Rainfed	1747	1.28	Private Land
YADURU	A K Rajappa	1749	Manually	136/*12	4.10	1.64	Mahaghani,Sandalwood, Hebbevu and others	100	164	Surface	Rainfed	1748	1.64	Private Land
YADURU	A K Ramappa	1750	Manually	136/*12	2.06	0.82	Mahaghani,Sandalwood, Hebbevu and others	100	82	Surface	Rainfed	1749	0.82	Private Land
YADURU	A K Ramappa	1751	Manually	136/*12	3.10	1.24	Mahaghani,Sandalwood, Hebbevu and others	100	124	Surface	Rainfed	1750	1.24	Private Land
YADURU	A P Eerappa	1752	Manually	136/*12	4.20	1.68	Mahaghani,Sandalwood, Hebbevu and others	100	168	Surface	Rainfed	1751	1.68	Private Land
YADURU	A C Komarappa	1753	Manually	136/*12	0.50	0.20	Mahaghani,Sandalwood, Hebbevu and others	100	20	Surface	Rainfed	1752	0.20	Private Land
YADURU	A C Nagesh	1754	Manually	136/*12	0.60	0.24	Mahaghani,Sandalwood, Hebbevu and others	100	24	Surface	Rainfed	1753	0.24	Private Land
YADURU	A C Hoovaiiah	1755	Manually	136/*12	0.90	0.36	Mahaghani,Sandalwood, Hebbevu and others	100	36	Surface	Rainfed	1754	0.36	Private Land
YADURU	Y H Kariappa	1756	Manually	136/*12	2.10	0.84	Mahaghani,Sandalwood, Hebbevu and others	100	84	Surface	Rainfed	1755	0.84	Private Land
YADURU	Mrs. H. H. Gangamma	1757	Manually	136/*12	0.93	0.37	Mahaghani,Sandalwood, Hebbevu and others	100	37	Surface	Rainfed	1756	0.37	Private Land

Village Name	Farmer Name:	Farmer Code	Rate Type (Manually/Machinery)	Survey No:	Total Area (Ha.)	Proposed Area (Ha.)	Activity/Model/Plant/Crop Name :	Number of Plants Per Ha	No. of plants	Method of Irrigation (Drip/Ring/Surface)	Source of Irrigation (Canal/Rainfed/Well)	Area as per Type Of Land (Ha.)		Ownership of Land (Community Land/Private Land/Other Land)
												Waste Land	Cultivable	
YADURU	Mrs. H. H. Gangamma	1758	Manually	136*/12	2.50	1.00	Mahaghani,Sandalwood, Hebbavu and others	100	100	Surface	Rainfed	1757	1.00	Private Land
YADURU	H S Belyappa	1759	Manually	136*/12	2.60	1.04	Mahaghani,Sandalwood, Hebbavu and others	100	104	Surface	Rainfed	1758	1.04	Private Land
YADURU	Mrs. D / Gangamma	1760	Manually	136*/12A	3.10	1.24	Mahaghani,Sandalwood, Hebbavu and others	100	124	Surface	Rainfed	1759	1.24	Private Land
YADURU	Asegodi Lakshmappa	1761	Manually	136*/12B	1.30	0.52	Mahaghani,Sandalwood, Hebbavu and others	100	52	Surface	Rainfed	1760	0.52	Private Land
YADURU	Joyappa	1762	Manually	136*/12C1	0.90	0.36	Mahaghani,Sandalwood, Hebbavu and others	100	36	Surface	Rainfed	1761	0.36	Private Land
YADURU	A P Dharmasheela	1763	Manually	136*/12C2	0.83	0.33	Mahaghani,Sandalwood, Hebbavu and others	100	33	Surface	Rainfed	1762	0.33	Private Land
YADURU	Asegodi Basavaraju	1764	Manually	136*/12D	0.50	0.20	Mahaghani,Sandalwood, Hebbavu and others	100	20	Surface	Rainfed	1763	0.20	Private Land
YADURU	A. T.pooaiah	1765	Manually	136*/12F	0.34	0.14	Mahaghani,Sandalwood, Hebbavu and others	100	14	Surface	Rainfed	1764	0.14	Private Land
YADURU	A / K / Veerappa	1766	Manually	136*/12G	0.65	0.26	Mahaghani,Sandalwood, Hebbavu and others	100	26	Surface	Rainfed	1765	0.26	Private Land
YADURU	A M Ananda	1767	Manually	136*/12M	0.94	0.38	Mahaghani,Sandalwood, Hebbavu and others	100	38	Surface	Rainfed	1766	0.38	Private Land
YADURU	Asegodi G / Madappa	1768	Manually	136*/12p1	0.43	0.17	Mahaghani,Sandalwood, Hebbavu and others	100	17	Surface	Rainfed	1767	0.17	Private Land
YADURU	Asegodi G / Madappa	1769	Manually	136*/12p2	0.50	0.20	Mahaghani,Sandalwood, Hebbavu and others	100	20	Surface	Rainfed	1768	0.20	Private Land
YADURU	Hoovaih	1770	Manually	136*/12P99	0.30	0.12	Mahaghani,Sandalwood, Hebbavu and others	100	12	Surface	Rainfed	1769	0.12	Private Land
YADURU	Joyappa	1771	Manually	136*/15	0.43	0.17	Mahaghani,Sandalwood, Hebbavu and others	100	17	Surface	Rainfed	1770	0.17	Private Land
YADURU	Y / H / Chinnappa	1772	Manually	136*/151	0.94	0.38	Mahaghani,Sandalwood, Hebbavu and others	100	38	Surface	Rainfed	1771	0.38	Private Land
YADURU	Joyappa	1773	Manually	136*/16	0.40	0.16	Mahaghani,Sandalwood, Hebbavu and others	100	16	Surface	Rainfed	1772	0.16	Private Land
YADURU	Basamma.	1774	Manually	136*/17	0.50	0.20	Mahaghani,Sandalwood, Hebbavu and others	100	20	Surface	Rainfed	1773	0.20	Private Land
YADURU	Asgodi G. Madappa	1775	Manually	136*/18	0.20	0.08	Mahaghani,Sandalwood, Hebbavu and others	100	8	Surface	Rainfed	1774	0.08	Private Land
YADURU	Chinnappa	1776	Manually	136*/19	0.20	0.08	Mahaghani,Sandalwood, Hebbavu and others	100	8	Surface	Rainfed	1775	0.08	Private Land
YADURU	Puttuswamy	1777	Manually	136*/2	0.30	0.12	Mahaghani,Sandalwood, Hebbavu and others	100	12	Surface	Rainfed	1776	0.12	Private Land
YADURU	Joyappa	1778	Manually	136*/20	0.20	0.08	Mahaghani,Sandalwood, Hebbavu and others	100	8	Surface	Rainfed	1777	0.08	Private Land
YADURU	Raju	1779	Manually	136*/21	0.30	0.12	Mahaghani,Sandalwood, Hebbavu and others	100	12	Surface	Rainfed	1778	0.12	Private Land
YADURU	Joyappa	1780	Manually	136*/22	1.70	0.68	Mahaghani,Sandalwood, Hebbavu and others	100	68	Surface	Rainfed	1779	0.68	Private Land
YADURU	A C Hoovaih	1781	Manually	136*/23	0.78	0.31	Mahaghani,Sandalwood, Hebbavu and others	100	31	Surface	Rainfed	1780	0.31	Private Land
YADURU	A C Hoovaih	1782	Manually	136*/24	0.30	0.12	Mahaghani,Sandalwood, Hebbavu and others	100	12	Surface	Rainfed	1781	0.12	Private Land
YADURU	Mrs. A / Dharmamma	1783	Manually	136*/25	0.70	0.28	Mahaghani,Sandalwood, Hebbavu and others	100	28	Surface	Rainfed	1782	0.28	Private Land
YADURU	Mallamma	1784	Manually	136*/26	0.80	0.32	Mahaghani,Sandalwood, Hebbavu and others	100	32	Surface	Rainfed	1783	0.32	Private Land
YADURU	S. S. Kiran	1785	Manually	136*/27	0.65	0.26	Mahaghani,Sandalwood, Hebbavu and others	100	26	Surface	Rainfed	1784	0.26	Private Land
YADURU	S / S / Premaleela	1786	Manually	136*/29	0.30	0.12	Mahaghani,Sandalwood, Hebbavu and others	100	12	Surface	Rainfed	1785	0.12	Private Land
YADURU	Joyappa	1787	Manually	136*/3	0.40	0.16	Mahaghani,Sandalwood, Hebbavu and others	100	16	Surface	Rainfed	1786	0.16	Private Land
YADURU	S / S / Premaleela	1788	Manually	136*/30	0.10	0.04	Mahaghani,Sandalwood, Hebbavu and others	100	4	Surface	Rainfed	1787	0.04	Private Land
YADURU	Mrs. A / Dharmamma	1789	Manually	136*/31	1.40	0.56	Mahaghani,Sandalwood, Hebbavu and others	100	56	Surface	Rainfed	1788	0.56	Private Land
YADURU	A C Hoovaih	1790	Manually	136*/33	0.70	0.28	Mahaghani,Sandalwood, Hebbavu and others	100	28	Surface	Rainfed	1789	0.28	Private Land
YADURU	puttamma	1791	Manually	136*/34	0.40	0.16	Mahaghani,Sandalwood, Hebbavu and others	100	16	Surface	Rainfed	1790	0.16	Private Land
YADURU	Raju	1792	Manually	136*/35	1.50	0.60	Mahaghani,Sandalwood, Hebbavu and others	100	60	Surface	Rainfed	1791	0.60	Private Land
YADURU	Erappa	1793	Manually	136*/36	0.20	0.08	Mahaghani,Sandalwood, Hebbavu and others	100	8	Surface	Rainfed	1792	0.08	Private Land
YADURU	Mrs. Basamma	1794	Manually	136*/37	0.98	0.39	Mahaghani,Sandalwood, Hebbavu and others	100	39	Surface	Rainfed	1793	0.39	Private Land
YADURU	Premaleela	1795	Manually	136*/38	0.24	0.10	Mahaghani,Sandalwood, Hebbavu and others	100	10	Surface	Rainfed	1794	0.10	Private Land
YADURU	D. P. Kumaraswamy	1796	Manually	136*/39	0.43	0.17	Mahaghani,Sandalwood, Hebbavu and others	100	17	Surface	Rainfed	1795	0.17	Private Land
YADURU	Y / K / Huvayya	1797	Manually	136*/4	0.70	0.28	Mahaghani,Sandalwood, Hebbavu and others	100	28	Surface	Rainfed	1796	0.28	Private Land
YADURU	Chinnappa	1798	Manually	136*/40	0.20	0.08	Mahaghani,Sandalwood, Hebbavu and others	100	8	Surface	Rainfed	1797	0.08	Private Land
YADURU	A / K / Ramappa	1799	Manually	136*/41	0.10	0.04	Mahaghani,Sandalwood, Hebbavu and others	100	4	Surface	Rainfed	1798	0.04	Private Land
YADURU	D / Y / Puppayya	1800	Manually	136*/42	0.20	0.08	Mahaghani,Sandalwood, Hebbavu and others	100	8	Surface	Rainfed	1799	0.08	Private Land
YADURU	D.C. Raju	1801	Manually	136*/43	0.10	0.04	Mahaghani,Sandalwood, Hebbavu and others	100	4	Surface	Rainfed	1800	0.04	Private Land

Village Name	Farmer Name:	Farmer Code	Rate Type (Manually/Machinery)	Survey No:	Total Area (Ha.)	Proposed Area (Ha.)	Activity/Model/Plant/Crop Name :	Number of Plants Per Ha	No. of plants	Method of Irrigation (Drip/Ring/Surface)	Source of Irrigation (Canal/Rainfed/Well)	Area as per Type Of Land (Ha.)		Ownership of Land (Community Land/Private Land/Other Land)
												Waste Land	Cultivable	
YADURU	Asegodi Changappa	1802	Manually	136*/44	0.70	0.28	Mahaghani,Sandalwood, Hebbavu and others	100	28	Surface	Rainfed	1801	0.28	Private Land
YADURU	D / Y / Kumarappa	1803	Manually	136*/44P99	0.40	0.16	Mahaghani,Sandalwood, Hebbavu and others	100	16	Surface	Rainfed	1802	0.16	Private Land
YADURU	Chechiraira M / Devavappa	1804	Manually	136*/45	1.50	0.60	Mahaghani,Sandalwood, Hebbavu and others	100	60	Surface	Rainfed	1803	0.60	Private Land
YADURU	D K Jayamma	1805	Manually	136*/46P 1	0.20	0.08	Mahaghani,Sandalwood, Hebbavu and others	100	8	Surface	Rainfed	1804	0.08	Private Land
YADURU	Chechiraira M / Devavappa	1806	Manually	136*/46P2	0.98	0.39	Mahaghani,Sandalwood, Hebbavu and others	100	39	Surface	Rainfed	1805	0.39	Private Land
YADURU	Mr. B / Yam / Ananda	1807	Manually	136*/48	0.24	0.10	Mahaghani,Sandalwood, Hebbavu and others	100	10	Surface	Rainfed	1806	0.10	Private Land
YADURU	Mrs. Dharmamma	1808	Manually	136*/49	0.43	0.17	Mahaghani,Sandalwood, Hebbavu and others	100	17	Surface	Rainfed	1807	0.17	Private Land
YADURU	Subbaiah	1809	Manually	136*/5	0.70	0.28	Mahaghani,Sandalwood, Hebbavu and others	100	28	Surface	Rainfed	1808	0.28	Private Land
YADURU	Mrs. Basamma	1810	Manually	136*/50P1	0.20	0.08	Mahaghani,Sandalwood, Hebbavu and others	100	8	Surface	Rainfed	1809	0.08	Private Land
YADURU	D K Jayamma	1811	Manually	136*/50P2	0.10	0.04	Mahaghani,Sandalwood, Hebbavu and others	100	4	Surface	Rainfed	1810	0.04	Private Land
YADURU	Mrs Y A Muttamma	1812	Manually	136*/51	0.20	0.08	Mahaghani,Sandalwood, Hebbavu and others	100	8	Surface	Rainfed	1811	0.08	Private Land
YADURU	A. E. Mallappa	1813	Manually	136*/52	0.10	0.04	Mahaghani,Sandalwood, Hebbavu and others	100	4	Surface	Rainfed	1812	0.04	Private Land
YADURU	Joyappa	1814	Manually	136*/53P14	0.20	0.08	Mahaghani,Sandalwood, Hebbavu and others	100	8	Surface	Rainfed	1813	0.08	Private Land
YADURU	D.C. Raju	1815	Manually	136*/53P2	0.10	0.04	Mahaghani,Sandalwood, Hebbavu and others	100	4	Surface	Rainfed	1814	0.04	Private Land
YADURU	D.C. Raju	1816	Manually	136*/55 P2	0.20	0.08	Mahaghani,Sandalwood, Hebbavu and others	100	8	Surface	Rainfed	1815	0.08	Private Land
YADURU	D P Prasanna	1817	Manually	136*/55P1	0.10	0.04	Mahaghani,Sandalwood, Hebbavu and others	100	4	Surface	Rainfed	1816	0.04	Private Land
YADURU	A. M. Paramesh	1818	Manually	136*/57	0.70	0.28	Mahaghani,Sandalwood, Hebbavu and others	100	28	Surface	Rainfed	1817	0.28	Private Land
YADURU	D / C / Eeramma	1819	Manually	136*/58P2	0.40	0.16	Mahaghani,Sandalwood, Hebbavu and others	100	16	Surface	Rainfed	1818	0.16	Private Land
YADURU	C D Somaka	1820	Manually	136*/59	1.50	0.60	Mahaghani,Sandalwood, Hebbavu and others	100	60	Surface	Rainfed	1819	0.60	Private Land
YADURU	D / K / Jayappa	1821	Manually	136*/59P1	0.20	0.08	Mahaghani,Sandalwood, Hebbavu and others	100	8	Surface	Rainfed	1820	0.08	Private Land
YADURU	D / K / Jayappa	1822	Manually	136*/6	0.98	0.39	Mahaghani,Sandalwood, Hebbavu and others	100	39	Surface	Rainfed	1821	0.39	Private Land
YADURU	A K Veerappa	1823	Manually	136*/60	0.23	0.09	Mahaghani,Sandalwood, Hebbavu and others	100	9	Surface	Rainfed	1822	0.09	Private Land
YADURU	AV Poovamma	1824	Manually	136*/61	0.20	0.08	Mahaghani,Sandalwood, Hebbavu and others	100	8	Surface	Rainfed	1823	0.08	Private Land
YADURU	A V Karthik	1825	Manually	136*/62	0.90	0.36	Mahaghani,Sandalwood, Hebbavu and others	100	36	Surface	Rainfed	1824	0.36	Private Land
YADURU	A T Jayappa	1826	Manually	136*/63	0.97	0.39	Mahaghani,Sandalwood, Hebbavu and others	100	39	Surface	Rainfed	1825	0.39	Private Land
YADURU	AT Jayappa	1827	Manually	136*/64	0.10	0.04	Mahaghani,Sandalwood, Hebbavu and others	100	4	Surface	Rainfed	1826	0.04	Private Land
YADURU	Mrs. Basamma	1828	Manually	136*/65	0.40	0.16	Mahaghani,Sandalwood, Hebbavu and others	100	16	Surface	Rainfed	1827	0.16	Private Land
YADURU	AC / Ganesha	1829	Manually	136*/66	0.80	0.32	Mahaghani,Sandalwood, Hebbavu and others	100	32	Surface	Rainfed	1828	0.32	Private Land
YADURU	AC / Ganesha	1830	Manually	136*/67	0.20	0.08	Mahaghani,Sandalwood, Hebbavu and others	100	8	Surface	Rainfed	1829	0.08	Private Land
YADURU	AM Manohara @ Chandraju	1831	Manually	136*/68	0.60	0.24	Mahaghani,Sandalwood, Hebbavu and others	100	24	Surface	Rainfed	1830	0.24	Private Land
YADURU	A P Dharmasheela	1832	Manually	136*/70	0.20	0.08	Mahaghani,Sandalwood, Hebbavu and others	100	8	Surface	Rainfed	1831	0.08	Private Land
YADURU	D / K / Jayappa	1833	Manually	136*/8	1.40	0.56	Mahaghani,Sandalwood, Hebbavu and others	100	56	Surface	Rainfed	1832	0.56	Private Land
YADURU	Hoovaiiah H B	1834	Manually	136*/9	0.60	0.24	Mahaghani,Sandalwood, Hebbavu and others	100	24	Surface	Rainfed	1833	0.24	Private Land
YADURU	Y K Hoovaih	1835	Manually	137*/*	0.20	0.08	Mahaghani,Sandalwood, Hebbavu and others	100	8	Surface	Rainfed	1834	0.08	Private Land
YADURU	Puttuswamy	1836	Manually	140*/1	0.10	0.04	Mahaghani,Sandalwood, Hebbavu and others	100	4	Surface	Rainfed	1835	0.04	Private Land
YADURU	Basavaraju	1837	Manually	140*/2	0.80	0.32	Mahaghani,Sandalwood, Hebbavu and others	100	32	Surface	Rainfed	1836	0.32	Private Land
YADURU	Basavaraju	1838	Manually	140*/3	0.87	0.35	Mahaghani,Sandalwood, Hebbavu and others	100	35	Surface	Rainfed	1837	0.35	Private Land
YADURU	Asegodi Ponnamma	1839	Manually	144*/*	0.87	0.35	Mahaghani,Sandalwood, Hebbavu and others	100	35	Surface	Rainfed	1838	0.35	Private Land
YADURU	L / R / Joyappa	1840	Manually	145*/1	0.87	0.35	Mahaghani,Sandalwood, Hebbavu and others	100	35	Surface	Rainfed	1839	0.35	Private Land
YADURU	Kuttappa	1841	Manually	145*/2P1	0.40	0.16	Mahaghani,Sandalwood, Hebbavu and others	100	16	Surface	Rainfed	1840	0.16	Private Land
YADURU	odda Puttegowdna Kumarap	1842	Manually	37*/1	0.70	0.28	Mahaghani,Sandalwood, Hebbavu and others	100	28	Surface	Rainfed	1841	0.28	Private Land
YADURU	Chitira Hoovaiiah	1843	Manually	37*/11	0.40	0.16	Mahaghani,Sandalwood, Hebbavu and others	100	16	Surface	Rainfed	1842	0.16	Private Land
YADURU	odda PuttegowdnaKumarap	1844	Manually	37*/2	0.98	0.39	Mahaghani,Sandalwood, Hebbavu and others	100	39	Surface	Rainfed	1843	0.39	Private Land
YADURU	Asegodi G / Madappa	1845	Manually	37*/3	0.60	0.24	Mahaghani,Sandalwood, Hebbavu and others	100	24	Surface	Rainfed	1844	0.24	Private Land

Village Name	Farmer Name:	Farmer Code	Rate Type (Manually/Machinery)	Survey No:	Total Area (Ha.)	Proposed Area (Ha.)	Activity/Model/Plant/Crop Name :	Number of Plants Per Ha	No. of plants	Method of Irrigation (Drip/Ring/Surface)	Source of Irrigation (Canal/Rainfed/Well)	Area as per Type Of Land (Ha.)		Ownership of Land (Community Land/Private Land/Other Land)
												Waste Land	Cultivable	
YADURU	Puttuswamy	1846	Manually	37/*4	1.00	0.40	Mahaghani,Sandalwood, Hebbavu and others	100	40	Surface	Rainfed	1845	0.40	Private Land
YADURU	K.P.Banuprakash.	1847	Manually	37/*5	0.10	0.04	Mahaghani,Sandalwood, Hebbavu and others	100	4	Surface	Rainfed	1846	0.04	Private Land
YADURU	K.P.Banuprakash.	1848	Manually	37/*6	0.23	0.09	Mahaghani,Sandalwood, Hebbavu and others	100	9	Surface	Rainfed	1847	0.09	Private Land
YADURU	dda puttegowdna Kumarapp	1849	Manually	37/*7	0.50	0.20	Mahaghani,Sandalwood, Hebbavu and others	100	20	Surface	Rainfed	1848	0.20	Private Land
YADURU	dda puttegowdna Kumarapp	1850	Manually	37/*8	0.24	0.10	Mahaghani,Sandalwood, Hebbavu and others	100	10	Surface	Rainfed	1849	0.10	Private Land
YADURU	Chitira Hoovaiiah	1851	Manually	37/*9	0.43	0.17	Mahaghani,Sandalwood, Hebbavu and others	100	17	Surface	Rainfed	1850	0.17	Private Land
YADURU	A K Ramappa	1852	Manually	38/*1	0.70	0.28	Mahaghani,Sandalwood, Hebbavu and others	100	28	Surface	Rainfed	1851	0.28	Private Land
YADURU	HN Ganesha	1853	Manually	38/*2	0.20	0.08	Mahaghani,Sandalwood, Hebbavu and others	100	8	Surface	Rainfed	1852	0.08	Private Land
YADURU	Asegodi Basavaraju	1854	Manually	38/*3	0.10	0.04	Mahaghani,Sandalwood, Hebbavu and others	100	4	Surface	Rainfed	1853	0.04	Private Land
YADURU	Asegodi Basavaraju	1855	Manually	38/*4	0.20	0.08	Mahaghani,Sandalwood, Hebbavu and others	100	8	Surface	Rainfed	1854	0.08	Private Land
YADURU	Asegodi Ponnamma	1856	Manually	38/*5	0.10	0.04	Mahaghani,Sandalwood, Hebbavu and others	100	4	Surface	Rainfed	1855	0.04	Private Land
YADURU	YN Sannappa.	1857	Manually	39/*1	0.70	0.28	Mahaghani,Sandalwood, Hebbavu and others	100	28	Surface	Rainfed	1856	0.28	Private Land
YADURU	Joyappa	1858	Manually	39/*10	0.40	0.16	Mahaghani,Sandalwood, Hebbavu and others	100	16	Surface	Rainfed	1857	0.16	Private Land
YADURU	Puttuswamy	1859	Manually	39/*11	1.50	0.60	Mahaghani,Sandalwood, Hebbavu and others	100	60	Surface	Rainfed	1858	0.60	Private Land
YADURU	Asegodi G / Madappa	1860	Manually	39/*12	0.20	0.08	Mahaghani,Sandalwood, Hebbavu and others	100	8	Surface	Rainfed	1859	0.08	Private Land
YADURU	kodagara asagoode Erappa	1861	Manually	39/*13	0.98	0.39	Mahaghani,Sandalwood, Hebbavu and others	100	39	Surface	Rainfed	1860	0.39	Private Land
YADURU	Puttuswamy	1862	Manually	39/*14	0.20	0.08	Mahaghani,Sandalwood, Hebbavu and others	100	8	Surface	Rainfed	1861	0.08	Private Land
YADURU	Joyappa	1863	Manually	39/*15	0.10	0.04	Mahaghani,Sandalwood, Hebbavu and others	100	4	Surface	Rainfed	1862	0.04	Private Land
YADURU	Asegodi G / Madappa	1864	Manually	39/*16	0.20	0.08	Mahaghani,Sandalwood, Hebbavu and others	100	8	Surface	Rainfed	1863	0.08	Private Land
YADURU	Basavaraju	1865	Manually	39/*17	0.10	0.04	Mahaghani,Sandalwood, Hebbavu and others	100	4	Surface	Rainfed	1864	0.04	Private Land
YADURU	Puttuswamy	1866	Manually	39/*18	0.70	0.28	Mahaghani,Sandalwood, Hebbavu and others	100	28	Surface	Rainfed	1865	0.28	Private Land
YADURU	Sannappa	1867	Manually	39/*19	0.40	0.16	Mahaghani,Sandalwood, Hebbavu and others	100	16	Surface	Rainfed	1866	0.16	Private Land
YADURU	A. M. Paramesh	1868	Manually	39/*2	1.50	0.60	Mahaghani,Sandalwood, Hebbavu and others	100	60	Surface	Rainfed	1867	0.60	Private Land
YADURU	Sowmya H E	1869	Manually	39/*20	0.20	0.08	Mahaghani,Sandalwood, Hebbavu and others	100	8	Surface	Rainfed	1868	0.08	Private Land
YADURU	Sannappa	1870	Manually	39/*21	0.98	0.39	Mahaghani,Sandalwood, Hebbavu and others	100	39	Surface	Rainfed	1869	0.39	Private Land
YADURU	AM Manohara @ Chandraju	1871	Manually	39/*29	0.24	0.10	Mahaghani,Sandalwood, Hebbavu and others	100	10	Surface	Rainfed	1870	0.10	Private Land
YADURU	Basavaraju	1872	Manually	39/*3	0.43	0.17	Mahaghani,Sandalwood, Hebbavu and others	100	17	Surface	Rainfed	1871	0.17	Private Land
YADURU	AK Muthanna.	1873	Manually	39/*30	0.70	0.28	Mahaghani,Sandalwood, Hebbavu and others	100	28	Surface	Rainfed	1872	0.28	Private Land
YADURU	AK Ramappa	1874	Manually	39/*31	0.20	0.08	Mahaghani,Sandalwood, Hebbavu and others	100	8	Surface	Rainfed	1873	0.08	Private Land
YADURU	Tungabhadra.	1875	Manually	39/*32	0.10	0.04	Mahaghani,Sandalwood, Hebbavu and others	100	4	Surface	Rainfed	1874	0.04	Private Land
YADURU	YN Sannappa.	1876	Manually	39/*33	0.20	0.08	Mahaghani,Sandalwood, Hebbavu and others	100	8	Surface	Rainfed	1875	0.08	Private Land
YADURU	AK Ramappa	1877	Manually	39/*34	0.10	0.04	Mahaghani,Sandalwood, Hebbavu and others	100	4	Surface	Rainfed	1876	0.04	Private Land
YADURU	Indira.	1878	Manually	39/*35	0.20	0.08	Mahaghani,Sandalwood, Hebbavu and others	100	8	Surface	Rainfed	1877	0.08	Private Land
YADURU	A K Ramappa	1879	Manually	39/*36	0.10	0.04	Mahaghani,Sandalwood, Hebbavu and others	100	4	Surface	Rainfed	1878	0.04	Private Land
YADURU	A. K. Raghu	1880	Manually	39/*37	0.20	0.08	Mahaghani,Sandalwood, Hebbavu and others	100	8	Surface	Rainfed	1879	0.08	Private Land
YADURU	kodagara Asegoode Shivapp	1881	Manually	39/*38	0.10	0.04	Mahaghani,Sandalwood, Hebbavu and others	100	4	Surface	Rainfed	1880	0.04	Private Land
YADURU	kodagara Asegoode Shivapp	1882	Manually	39/*4	0.70	0.28	Mahaghani,Sandalwood, Hebbavu and others	100	28	Surface	Rainfed	1881	0.28	Private Land
YADURU	Basavaraju	1883	Manually	39/*5	0.40	0.16	Mahaghani,Sandalwood, Hebbavu and others	100	16	Surface	Rainfed	1882	0.16	Private Land
YADURU	Joyappa	1884	Manually	39/*6	1.50	0.60	Mahaghani,Sandalwood, Hebbavu and others	100	60	Surface	Rainfed	1883	0.60	Private Land
YADURU	Puttuswamy	1885	Manually	39/*7	0.20	0.08	Mahaghani,Sandalwood, Hebbavu and others	100	8	Surface	Rainfed	1884	0.08	Private Land
YADURU	AM Manohara @ Chandraju	1886	Manually	39/*8	0.98	0.39	Mahaghani,Sandalwood, Hebbavu and others	100	39	Surface	Rainfed	1885	0.39	Private Land
YADURU	Asegodi G / Madappa	1887	Manually	39/*9	0.23	0.09	Mahaghani,Sandalwood, Hebbavu and others	100	9	Surface	Rainfed	1886	0.09	Private Land
YADURU	P D Huvayya	1888	Manually	40/*1	0.20	0.08	Mahaghani,Sandalwood, Hebbavu and others	100	8	Surface	Rainfed	1887	0.08	Private Land
YADURU	Kuttappa	1889	Manually	40/*10	0.90	0.36	Mahaghani,Sandalwood, Hebbavu and others	100	36	Surface	Rainfed	1888	0.36	Private Land

Village Name	Farmer Name:	Farmer Code	Rate Type (Manually/Machinery)	Survey No:	Total Area (Ha.)	Proposed Area (Ha.)	Activity/Model/Plant/Crop Name :	Number of Plants Per Ha	No. of plants	Method of Irrigation (Drip/Ring/Surface)	Source of Irrigation (Canal/Rainfed/Well)	Area as per Type Of Land (Ha.)		Ownership of Land (Community Land/Private Land/Other Land)
												Waste Land	Cultivable	
YADURU	A.R.Basappa	1890	Manually	40*/11	0.97	0.39	Mahaghani,Sandalwood, Hebbavu and others	100	39	Surface	Rainfed	1889	0.39	Private Land
YADURU	A. M. Ananda	1891	Manually	40*/13	0.10	0.04	Mahaghani,Sandalwood, Hebbavu and others	100	4	Surface	Rainfed	1890	0.04	Private Land
YADURU	Puppayah	1892	Manually	40*/14	0.40	0.16	Mahaghani,Sandalwood, Hebbavu and others	100	16	Surface	Rainfed	1891	0.16	Private Land
YADURU	Coffee.A.K.Verappa	1893	Manually	40*/15	0.80	0.32	Mahaghani,Sandalwood, Hebbavu and others	100	32	Surface	Rainfed	1892	0.32	Private Land
YADURU	AM Manohara @ Chandraju	1894	Manually	40*/16	0.20	0.08	Mahaghani,Sandalwood, Hebbavu and others	100	8	Surface	Rainfed	1893	0.08	Private Land
YADURU	Joyappa	1895	Manually	40*/2	0.60	0.24	Mahaghani,Sandalwood, Hebbavu and others	100	24	Surface	Rainfed	1894	0.24	Private Land
YADURU	Asegodi G / Madappa	1896	Manually	40*/3	0.20	0.08	Mahaghani,Sandalwood, Hebbavu and others	100	8	Surface	Rainfed	1895	0.08	Private Land
YADURU	0	1897	Manually	40*/4	1.40	0.56	Mahaghani,Sandalwood, Hebbavu and others	100	56	Surface	Rainfed	1896	0.56	Private Land
YADURU	AK Muthanna.	1898	Manually	40*/5	0.60	0.24	Mahaghani,Sandalwood, Hebbavu and others	100	24	Surface	Rainfed	1897	0.24	Private Land
YADURU	Kuttappa	1899	Manually	40*/6	0.20	0.08	Mahaghani,Sandalwood, Hebbavu and others	100	8	Surface	Rainfed	1898	0.08	Private Land
YADURU	Subbaiah	1900	Manually	40*/7	0.10	0.04	Mahaghani,Sandalwood, Hebbavu and others	100	4	Surface	Rainfed	1899	0.04	Private Land
YADURU	AM Manohara @ Chandraju	1901	Manually	40*/8	0.80	0.32	Mahaghani,Sandalwood, Hebbavu and others	100	32	Surface	Rainfed	1900	0.32	Private Land
YADURU	Joyappa	1902	Manually	42*/1	0.87	0.35	Mahaghani,Sandalwood, Hebbavu and others	100	35	Surface	Rainfed	1901	0.35	Private Land
YADURU	kodagara asagoode Erappa	1903	Manually	42*/10	0.87	0.35	Mahaghani,Sandalwood, Hebbavu and others	100	35	Surface	Rainfed	1902	0.35	Private Land
YADURU	H B Suresh	1904	Manually	42*/11	0.87	0.35	Mahaghani,Sandalwood, Hebbavu and others	100	35	Surface	Rainfed	1903	0.35	Private Land
YADURU	Mrs. Satyaprama	1905	Manually	42*/12	0.40	0.16	Mahaghani,Sandalwood, Hebbavu and others	100	16	Surface	Rainfed	1904	0.16	Private Land
YADURU	Asegodi G / Madappa	1906	Manually	42*/13	0.70	0.28	Mahaghani,Sandalwood, Hebbavu and others	100	28	Surface	Rainfed	1905	0.28	Private Land
YADURU	Raju	1907	Manually	42*/13	0.40	0.16	Mahaghani,Sandalwood, Hebbavu and others	100	16	Surface	Rainfed	1906	0.16	Private Land
YADURU	Coffee A K Muthanna	1908	Manually	42*/14	0.98	0.39	Mahaghani,Sandalwood, Hebbavu and others	100	39	Surface	Rainfed	1907	0.39	Private Land
YADURU	A. P. Tara (Tara Lokanath)	1909	Manually	42*/15	0.60	0.24	Mahaghani,Sandalwood, Hebbavu and others	100	24	Surface	Rainfed	1908	0.24	Private Land
YADURU	Y H Kariappa	1910	Manually	42*/16	1.00	0.40	Mahaghani,Sandalwood, Hebbavu and others	100	40	Surface	Rainfed	1909	0.40	Private Land
YADURU	H H Basavaraj	1911	Manually	42*/17	0.50	0.20	Mahaghani,Sandalwood, Hebbavu and others	100	20	Surface	Rainfed	1910	0.20	Private Land
YADURU	Joyappa	1912	Manually	42*/3	0.10	0.04	Mahaghani,Sandalwood, Hebbavu and others	100	4	Surface	Rainfed	1911	0.04	Private Land
YADURU	Tungabhadra.	1913	Manually	42*/4	0.10	0.04	Mahaghani,Sandalwood, Hebbavu and others	100	4	Surface	Rainfed	1912	0.04	Private Land
YADURU	AM Manohara @ Chandraju	1914	Manually	42*/5	0.20	0.08	Mahaghani,Sandalwood, Hebbavu and others	100	8	Surface	Rainfed	1913	0.08	Private Land
YADURU	Raju	1915	Manually	42*/6	0.20	0.08	Mahaghani,Sandalwood, Hebbavu and others	100	8	Surface	Rainfed	1914	0.08	Private Land
YADURU	AM Manohara @ Chandraju	1916	Manually	42*/7	0.10	0.04	Mahaghani,Sandalwood, Hebbavu and others	100	4	Surface	Rainfed	1915	0.04	Private Land
YADURU	Tungabhadra.	1917	Manually	42*/8	0.20	0.08	Mahaghani,Sandalwood, Hebbavu and others	100	8	Surface	Rainfed	1916	0.08	Private Land
YADURU	Gurappa	1918	Manually	42*/9	0.10	0.04	Mahaghani,Sandalwood, Hebbavu and others	100	4	Surface	Rainfed	1917	0.04	Private Land
YADURU	P D Huvayya	1919	Manually	45*/1	0.70	0.28	Mahaghani,Sandalwood, Hebbavu and others	100	28	Surface	Rainfed	1918	0.28	Private Land
YADURU	Jayamma A P	1920	Manually	45*/10	0.40	0.16	Mahaghani,Sandalwood, Hebbavu and others	100	16	Surface	Rainfed	1919	0.16	Private Land
YADURU	CoffeeA K Muttanna	1921	Manually	45*/16	1.50	0.60	Mahaghani,Sandalwood, Hebbavu and others	100	60	Surface	Rainfed	1920	0.60	Private Land
YADURU	AK Muthanna	1922	Manually	45*/17	0.20	0.08	Mahaghani,Sandalwood, Hebbavu and others	100	8	Surface	Rainfed	1921	0.08	Private Land
YADURU	AT Uttayya	1923	Manually	45*/18	0.98	0.39	Mahaghani,Sandalwood, Hebbavu and others	100	39	Surface	Rainfed	1922	0.39	Private Land
YADURU	Doddegowdna Kuttappa	1924	Manually	45*/2	0.24	0.10	Mahaghani,Sandalwood, Hebbavu and others	100	10	Surface	Rainfed	1923	0.10	Private Land
YADURU	Devaiah	1925	Manually	45*/3	0.43	0.17	Mahaghani,Sandalwood, Hebbavu and others	100	17	Surface	Rainfed	1924	0.17	Private Land
YADURU	Satish Kumar	1926	Manually	45*/3	0.70	0.28	Mahaghani,Sandalwood, Hebbavu and others	100	28	Surface	Rainfed	1925	0.28	Private Land
YADURU	AC / Hoovaih	1927	Manually	45*/4	0.20	0.08	Mahaghani,Sandalwood, Hebbavu and others	100	8	Surface	Rainfed	1926	0.08	Private Land
YADURU	Asegodi Lakshmappa	1928	Manually	45*/5	0.10	0.04	Mahaghani,Sandalwood, Hebbavu and others	100	4	Surface	Rainfed	1927	0.04	Private Land
YADURU	AK Veerappa	1929	Manually	45*/6	0.20	0.08	Mahaghani,Sandalwood, Hebbavu and others	100	8	Surface	Rainfed	1928	0.08	Private Land
YADURU	Kuttappa	1930	Manually	45*/7	0.10	0.04	Mahaghani,Sandalwood, Hebbavu and others	100	4	Surface	Rainfed	1929	0.04	Private Land
YADURU	A. M. Ananda	1931	Manually	45*/8	0.20	0.08	Mahaghani,Sandalwood, Hebbavu and others	100	8	Surface	Rainfed	1930	0.08	Private Land
YADURU	A / S / Lingaraju	1932	Manually	45*/9	0.10	0.04	Mahaghani,Sandalwood, Hebbavu and others	100	4	Surface	Rainfed	1931	0.04	Private Land
YADURU	Mrs. Basamma	1933	Manually	47*/1	0.20	0.08	Mahaghani,Sandalwood, Hebbavu and others	100	8	Surface	Rainfed	1932	0.08	Private Land

Village Name	Farmer Name:	Farmer Code	Rate Type (Manually/Machinery)	Survey No:	Total Area (Ha.)	Proposed Area (Ha.)	Activity/Model/Plant/Crop Name :	Number of Plants Per Ha	No. of plants	Method of Irrigation (Drip/Ring/Surface)	Source of Irrigation (Canal/Rainfed/Well)	Area as per Type Of Land (Ha.)		Ownership of Land (Community Land/Private Land/Other Land)
												Waste Land	Cultivable	
YADURU	Mrs. Satya Prema	1934	Manually	47/*2	0.10	0.04	Mahaghani,Sandalwood, Hebbavu and others	100	4	Surface	Rainfed	1933	0.04	Private Land
YADURU	Mrs. Satya Prema	1935	Manually	47/*3	0.70	0.28	Mahaghani,Sandalwood, Hebbavu and others	100	28	Surface	Rainfed	1934	0.28	Private Land
YADURU	Mrs. Satya Prema	1936	Manually	47/*4	0.40	0.16	Mahaghani,Sandalwood, Hebbavu and others	100	16	Surface	Rainfed	1935	0.16	Private Land
YADURU	Mrs. Satya Prema	1937	Manually	47/*5	1.50	0.60	Mahaghani,Sandalwood, Hebbavu and others	100	60	Surface	Rainfed	1936	0.60	Private Land
Hangallu	H / N / Neelakanthappa	1938	Manually	1/*2	0.10	0.04	Mahaghani,Sandalwood, Hebbavu and others	100	4	Surface	Rainfed	1937	0.04	Private Land
Hangallu	0	1939	Manually	1/*3	0.20	0.08	Mahaghani,Sandalwood, Hebbavu and others	100	8	Surface	Rainfed	1938	0.08	Private Land
Hangallu	Malliah	1940	Manually	1/*4	0.10	0.04	Mahaghani,Sandalwood, Hebbavu and others	100	4	Surface	Rainfed	1939	0.04	Private Land
Hangallu	B / yankta	1941	Manually	1/*5	0.70	0.28	Mahaghani,Sandalwood, Hebbavu and others	100	28	Surface	Rainfed	1940	0.28	Private Land
Hangallu	Ba Chennuveera nanja byra	1942	Manually	1/*6	0.40	0.16	Mahaghani,Sandalwood, Hebbavu and others	100	16	Surface	Rainfed	1941	0.16	Private Land
Hangallu	S.S. Anil	1943	Manually	100/**	1.50	0.60	Mahaghani,Sandalwood, Hebbavu and others	100	60	Surface	Rainfed	1942	0.60	Private Land
Hangallu	HR Dharmappa	1944	Manually	101/*1P1	0.10	0.04	Mahaghani,Sandalwood, Hebbavu and others	100	4	Surface	Rainfed	1943	0.04	Private Land
Hangallu	0	1945	Manually	101/*1P2	0.20	0.08	Mahaghani,Sandalwood, Hebbavu and others	100	8	Surface	Rainfed	1944	0.08	Private Land
Hangallu	0	1946	Manually	101/*2	0.10	0.04	Mahaghani,Sandalwood, Hebbavu and others	100	4	Surface	Rainfed	1945	0.04	Private Land
Hangallu	H R Dharmappa	1947	Manually	101/*3P1	0.70	0.28	Mahaghani,Sandalwood, Hebbavu and others	100	28	Surface	Rainfed	1946	0.28	Private Land
Hangallu	H.N. Huwaya	1948	Manually	105/*1	0.40	0.16	Mahaghani,Sandalwood, Hebbavu and others	100	16	Surface	Rainfed	1947	0.16	Private Land
Hangallu	HR Dharmappa	1949	Manually	105/*10	1.50	0.60	Mahaghani,Sandalwood, Hebbavu and others	100	60	Surface	Rainfed	1948	0.60	Private Land
Hangallu	G. S. Dharmappa	1950	Manually	105/*11	0.25	0.10	Mahaghani,Sandalwood, Hebbavu and others	100	10	Surface	Rainfed	1949	0.10	Private Land
Hangallu	Lalita G L	1951	Manually	105/*13	0.98	0.39	Mahaghani,Sandalwood, Hebbavu and others	100	39	Surface	Rainfed	1950	0.39	Private Land
Hangallu	J Nagaratna	1952	Manually	105/*14	0.24	0.10	Mahaghani,Sandalwood, Hebbavu and others	100	10	Surface	Rainfed	1951	0.10	Private Land
Hangallu	Lalita G L	1953	Manually	105/*16	0.43	0.17	Mahaghani,Sandalwood, Hebbavu and others	100	17	Surface	Rainfed	1952	0.17	Private Land
Hangallu	B.R. Ananda	1954	Manually	105/*17	0.70	0.28	Mahaghani,Sandalwood, Hebbavu and others	100	28	Surface	Rainfed	1953	0.28	Private Land
Hangallu	H B Suresh	1955	Manually	105/*18	0.20	0.08	Mahaghani,Sandalwood, Hebbavu and others	100	8	Surface	Rainfed	1954	0.08	Private Land
Hangallu	H / R / Dharmappa	1956	Manually	105/*19	0.10	0.04	Mahaghani,Sandalwood, Hebbavu and others	100	4	Surface	Rainfed	1955	0.04	Private Land
Hangallu	0	1957	Manually	105/*19P1	0.20	0.08	Mahaghani,Sandalwood, Hebbavu and others	100	8	Surface	Rainfed	1956	0.08	Private Land
Hangallu	0	1958	Manually	105/*2	0.10	0.04	Mahaghani,Sandalwood, Hebbavu and others	100	4	Surface	Rainfed	1957	0.04	Private Land
Hangallu	0	1959	Manually	105/*20P1	0.20	0.08	Mahaghani,Sandalwood, Hebbavu and others	100	8	Surface	Rainfed	1958	0.08	Private Land
Hangallu	0	1960	Manually	105/*21	0.10	0.04	Mahaghani,Sandalwood, Hebbavu and others	100	4	Surface	Rainfed	1959	0.04	Private Land
Hangallu	0	1961	Manually	105/*22	0.20	0.08	Mahaghani,Sandalwood, Hebbavu and others	100	8	Surface	Rainfed	1960	0.08	Private Land
Hangallu	0	1962	Manually	105/*22A	0.10	0.04	Mahaghani,Sandalwood, Hebbavu and others	100	4	Surface	Rainfed	1961	0.04	Private Land
Hangallu	HN Mohana	1963	Manually	105/*3	0.70	0.28	Mahaghani,Sandalwood, Hebbavu and others	100	28	Surface	Rainfed	1962	0.28	Private Land
Hangallu	H / R / Dharmappa	1964	Manually	105/*31	0.40	0.16	Mahaghani,Sandalwood, Hebbavu and others	100	16	Surface	Rainfed	1963	0.16	Private Land
Hangallu	0	1965	Manually	105/*33	1.50	0.60	Mahaghani,Sandalwood, Hebbavu and others	100	60	Surface	Rainfed	1964	0.60	Private Land
Hangallu	0	1966	Manually	105/*34	0.20	0.08	Mahaghani,Sandalwood, Hebbavu and others	100	8	Surface	Rainfed	1965	0.08	Private Land
Hangallu	HN Vijaya.	1967	Manually	105/*35	0.98	0.39	Mahaghani,Sandalwood, Hebbavu and others	100	39	Surface	Rainfed	1966	0.39	Private Land
Hangallu	Beena.	1968	Manually	105/*36	0.23	0.09	Mahaghani,Sandalwood, Hebbavu and others	100	9	Surface	Rainfed	1967	0.09	Private Land
Hangallu	HR Dharmappa	1969	Manually	105/*37	0.20	0.08	Mahaghani,Sandalwood, Hebbavu and others	100	8	Surface	Rainfed	1968	0.08	Private Land
Hangallu	H B Suresh	1970	Manually	105/*38	0.90	0.36	Mahaghani,Sandalwood, Hebbavu and others	100	36	Surface	Rainfed	1969	0.36	Private Land
Hangallu	H / R / Dharmappa	1971	Manually	105/*3P1	0.97	0.39	Mahaghani,Sandalwood, Hebbavu and others	100	39	Surface	Rainfed	1970	0.39	Private Land
Hangallu	0	1972	Manually	105/*3P2	0.10	0.04	Mahaghani,Sandalwood, Hebbavu and others	100	4	Surface	Rainfed	1971	0.04	Private Land
Hangallu	0	1973	Manually	105/*4P1	0.40	0.16	Mahaghani,Sandalwood, Hebbavu and others	100	16	Surface	Rainfed	1972	0.16	Private Land
Hangallu	0	1974	Manually	105/*4P2	0.80	0.32	Mahaghani,Sandalwood, Hebbavu and others	100	32	Surface	Rainfed	1973	0.32	Private Land
Hangallu	0	1975	Manually	105/*5	0.20	0.08	Mahaghani,Sandalwood, Hebbavu and others	100	8	Surface	Rainfed	1974	0.08	Private Land
Hangallu	J Nagaratna	1976	Manually	105/*6	0.60	0.24	Mahaghani,Sandalwood, Hebbavu and others	100	24	Surface	Rainfed	1975	0.24	Private Land
Hangallu	D N Kuttappa	1977	Manually	105/*7	0.20	0.08	Mahaghani,Sandalwood, Hebbavu and others	100	8	Surface	Rainfed	1976	0.08	Private Land

Village Name	Farmer Name:	Farmer Code	Rate Type (Manually/Machinery)	Survey No:	Total Area (Ha.)	Proposed Area (Ha.)	Activity/Model/Plant/Crop Name :	Number of Plants Per Ha	No. of plants	Method of Irrigation (Drip/Ring/Surface)	Source of Irrigation (Canal/Rainfed/Well)	Area as per Type Of Land (Ha.)		Ownership of Land (Community Land/Private Land/Other Land)
												Waste Land	Cultivable	
Hangallu	H. T. Kushalappa	1978	Manually	105/*8	1.40	0.56	Mahaghani,Sandalwood, Hebbavu and others	100	56	Surface	Rainfed	1977	0.56	Private Land
Hangallu	Ponnappa	1979	Manually	105/*9	0.60	0.24	Mahaghani,Sandalwood, Hebbavu and others	100	24	Surface	Rainfed	1978	0.24	Private Land
Hangallu	Lalita G L	1980	Manually	28/*/*	0.20	0.08	Mahaghani,Sandalwood, Hebbavu and others	100	8	Surface	Rainfed	1979	0.08	Private Land
Hangallu	Ishaan C Madhav.	1981	Manually	38/*/11	0.10	0.04	Mahaghani,Sandalwood, Hebbavu and others	100	4	Surface	Rainfed	1980	0.04	Private Land
Hangallu	P. V. Balakrishnan	1982	Manually	38/*/112	0.80	0.32	Mahaghani,Sandalwood, Hebbavu and others	100	32	Surface	Rainfed	1981	0.32	Private Land
Hangallu	P. V. Balakrishnan	1983	Manually	38/*/113	0.87	0.35	Mahaghani,Sandalwood, Hebbavu and others	100	35	Surface	Rainfed	1982	0.35	Private Land
Hangallu	H P Vasanth	1984	Manually	38/*/114	0.87	0.35	Mahaghani,Sandalwood, Hebbavu and others	100	35	Surface	Rainfed	1983	0.35	Private Land
Hangallu	Ishaan C Madhav.	1985	Manually	38/*/12	0.87	0.35	Mahaghani,Sandalwood, Hebbavu and others	100	35	Surface	Rainfed	1984	0.35	Private Land
Hangallu	Prema Leela	1986	Manually	38/*/13	0.40	0.16	Mahaghani,Sandalwood, Hebbavu and others	100	16	Surface	Rainfed	1985	0.16	Private Land
Hangallu	Era	1987	Manually	38/*/14	0.70	0.28	Mahaghani,Sandalwood, Hebbavu and others	100	28	Surface	Rainfed	1986	0.28	Private Land
Hangallu	S.L.Shankara	1988	Manually	38/*/15	0.40	0.16	Mahaghani,Sandalwood, Hebbavu and others	100	16	Surface	Rainfed	1987	0.16	Private Land
Hangallu	kajjigowdna Nanjappa	1989	Manually	38/*/16	0.98	0.39	Mahaghani,Sandalwood, Hebbavu and others	100	39	Surface	Rainfed	1988	0.39	Private Land
Hangallu	B / M / Suresh	1990	Manually	38/*/17	0.60	0.24	Mahaghani,Sandalwood, Hebbavu and others	100	24	Surface	Rainfed	1989	0.24	Private Land
Hangallu	B M Ram Deva	1991	Manually	38/*/37	1.00	0.40	Mahaghani,Sandalwood, Hebbavu and others	100	40	Surface	Rainfed	1990	0.40	Private Land
Hangallu	B / m / Ram Dev	1992	Manually	38/*/38	0.50	0.20	Mahaghani,Sandalwood, Hebbavu and others	100	20	Surface	Rainfed	1991	0.20	Private Land
Hangallu	B / M / Suresh	1993	Manually	38/*/38A	0.10	0.04	Mahaghani,Sandalwood, Hebbavu and others	100	4	Surface	Rainfed	1992	0.04	Private Land
Hangallu	B M Ram Deva	1994	Manually	38/*/39	0.10	0.04	Mahaghani,Sandalwood, Hebbavu and others	100	4	Surface	Rainfed	1993	0.04	Private Land
Hangallu	Mrs. M R Gangamma	1995	Manually	38/*/3A	0.20	0.08	Mahaghani,Sandalwood, Hebbavu and others	100	8	Surface	Rainfed	1994	0.08	Private Land
Hangallu	M / R / Nandakumar	1996	Manually	38/*/3C	0.20	0.08	Mahaghani,Sandalwood, Hebbavu and others	100	8	Surface	Rainfed	1995	0.08	Private Land
Hangallu	Dr. Bommegowda Sridhar.	1997	Manually	38/*/3D	0.10	0.04	Mahaghani,Sandalwood, Hebbavu and others	100	4	Surface	Rainfed	1996	0.04	Private Land
Hangallu	putta	1998	Manually	38/*/3E	0.20	0.08	Mahaghani,Sandalwood, Hebbavu and others	100	8	Surface	Rainfed	1997	0.08	Private Land
Hangallu	Chennuveera	1999	Manually	38/*/3F	0.10	0.04	Mahaghani,Sandalwood, Hebbavu and others	100	4	Surface	Rainfed	1998	0.04	Private Land
Hangallu	H. T. Kushalappa	2000	Manually	38/*/3G	0.70	0.28	Mahaghani,Sandalwood, Hebbavu and others	100	28	Surface	Rainfed	1999	0.28	Private Land
Hangallu	S / A / Rajappa	2001	Manually	38/*/40	0.40	0.16	Mahaghani,Sandalwood, Hebbavu and others	100	16	Surface	Rainfed	2000	0.16	Private Land
Hangallu	Sri A S / Mahesh	2002	Manually	38/*/41	1.50	0.60	Mahaghani,Sandalwood, Hebbavu and others	100	60	Surface	Rainfed	2001	0.60	Private Land
Hangallu	Gangamma	2003	Manually	38/*/42	0.20	0.08	Mahaghani,Sandalwood, Hebbavu and others	100	8	Surface	Rainfed	2002	0.08	Private Land
Hangallu	B. S. Dilip	2004	Manually	38/*/43	0.98	0.39	Mahaghani,Sandalwood, Hebbavu and others	100	39	Surface	Rainfed	2003	0.39	Private Land
Hangallu	B M Ram Deva	2005	Manually	38/*/44	0.24	0.10	Mahaghani,Sandalwood, Hebbavu and others	100	10	Surface	Rainfed	2004	0.10	Private Land
Hangallu	H M Kusha	2006	Manually	38/*/45	0.43	0.17	Mahaghani,Sandalwood, Hebbavu and others	100	17	Surface	Rainfed	2005	0.17	Private Land
Hangallu	kajjigowdna Nanjappa	2007	Manually	38/*/46P1	0.70	0.28	Mahaghani,Sandalwood, Hebbavu and others	100	28	Surface	Rainfed	2006	0.28	Private Land
Hangallu	Mrs. Prema	2008	Manually	38/*/46P2	0.20	0.08	Mahaghani,Sandalwood, Hebbavu and others	100	8	Surface	Rainfed	2007	0.08	Private Land
Hangallu	kajjigowdna basappa	2009	Manually	38/*/47	0.10	0.04	Mahaghani,Sandalwood, Hebbavu and others	100	4	Surface	Rainfed	2008	0.04	Private Land
Hangallu	Cr Ruzaria D'Souza	2010	Manually	38/*/48	0.20	0.08	Mahaghani,Sandalwood, Hebbavu and others	100	8	Surface	Rainfed	2009	0.08	Private Land
Hangallu	Prema Leela	2011	Manually	38/*/5	0.10	0.04	Mahaghani,Sandalwood, Hebbavu and others	100	4	Surface	Rainfed	2010	0.04	Private Land
Hangallu	B M Ram Deva	2012	Manually	38/*/52	0.20	0.08	Mahaghani,Sandalwood, Hebbavu and others	100	8	Surface	Rainfed	2011	0.08	Private Land
Hangallu	B / M / Suresh	2013	Manually	38/*/54	0.10	0.04	Mahaghani,Sandalwood, Hebbavu and others	100	4	Surface	Rainfed	2012	0.04	Private Land
Hangallu	Mrs. T / K / Savitri	2014	Manually	38/*/55P1	0.20	0.08	Mahaghani,Sandalwood, Hebbavu and others	100	8	Surface	Rainfed	2013	0.08	Private Land
Hangallu	P / Balakrishna Prasad	2015	Manually	38/*/55P2	0.10	0.04	Mahaghani,Sandalwood, Hebbavu and others	100	4	Surface	Rainfed	2014	0.04	Private Land
Hangallu	B / S / Lakshmaiah	2016	Manually	38/*/56	0.70	0.28	Mahaghani,Sandalwood, Hebbavu and others	100	28	Surface	Rainfed	2015	0.28	Private Land
Hangallu	Mr. D / Nanjappa	2017	Manually	38/*/57	0.40	0.16	Mahaghani,Sandalwood, Hebbavu and others	100	16	Surface	Rainfed	2016	0.16	Private Land
Hangallu	B M Ram Deva	2018	Manually	38/*/58	1.50	0.60	Mahaghani,Sandalwood, Hebbavu and others	100	60	Surface	Rainfed	2017	0.60	Private Land
Hangallu	Mrs. Vijayalakshmi	2019	Manually	38/*/68	0.10	0.04	Mahaghani,Sandalwood, Hebbavu and others	100	4	Surface	Rainfed	2018	0.04	Private Land
Hangallu	B T Udaya	2020	Manually	38/*/6A	0.20	0.08	Mahaghani,Sandalwood, Hebbavu and others	100	8	Surface	Rainfed	2019	0.08	Private Land
Hangallu	Laxminarayanaiah	2021	Manually	38/*/7	0.10	0.04	Mahaghani,Sandalwood, Hebbavu and others	100	4	Surface	Rainfed	2020	0.04	Private Land

Village Name	Farmer Name:	Farmer Code	Rate Type (Manually/Machinery)	Survey No:	Total Area (Ha.)	Proposed Area (Ha.)	Activity/Model/Plant/Crop Name :	Number of Plants Per Ha	No. of plants	Method of Irrigation (Drip/Ring/Surface)	Source of Irrigation (Canal/Rainfed/Well)	Area as per Type Of Land (Ha.)		Ownership of Land (Community Land/Private Land/Other Land)
												Waste Land	Cultivable	
Hangallu	B K Devayya	2022	Manually	38/*70	0.70	0.28	Mahaghani,Sandalwood, Hebbavu and others	100	28	Surface	Rainfed	2021	0.28	Private Land
Hangallu	Vinay Kumar Rai.	2023	Manually	38/*71	0.40	0.16	Mahaghani,Sandalwood, Hebbavu and others	100	16	Surface	Rainfed	2022	0.16	Private Land
Hangallu	Mr. B / K / Kuttappa	2024	Manually	38/*72	1.50	0.60	Mahaghani,Sandalwood, Hebbavu and others	100	60	Surface	Rainfed	2023	0.60	Private Land
Hangallu	B.B.Kanthappa	2025	Manually	38/*86	0.10	0.04	Mahaghani,Sandalwood, Hebbavu and others	100	4	Surface	Rainfed	2024	0.04	Private Land
Hangallu	P G Jayanthi	2026	Manually	38/*87	1.00	0.40	Mahaghani,Sandalwood, Hebbavu and others	100	40	Surface	Rainfed	2025	0.40	Private Land
Hangallu	HV Chandan.	2027	Manually	38/*9	0.50	0.20	Mahaghani,Sandalwood, Hebbavu and others	100	20	Surface	Rainfed	2026	0.20	Private Land
Hangallu	Mrs. Janakamma	2028	Manually	38/*90	0.40	0.16	Mahaghani,Sandalwood, Hebbavu and others	100	16	Surface	Rainfed	2027	0.16	Private Land
Hangallu	S / S / Anil	2029	Manually	38/*92	2.00	0.80	Mahaghani,Sandalwood, Hebbavu and others	100	80	Surface	Rainfed	2028	0.80	Private Land
Hangallu	Puttanaiah	2030	Manually	38/*93	0.40	0.16	Mahaghani,Sandalwood, Hebbavu and others	100	16	Surface	Rainfed	2029	0.16	Private Land
Hangallu	Malliah	2031	Manually	39/*1	0.50	0.20	Mahaghani,Sandalwood, Hebbavu and others	100	20	Surface	Rainfed	2030	0.20	Private Land
Hangallu	HR Dharmappa	2032	Manually	39/*10	0.30	0.12	Mahaghani,Sandalwood, Hebbavu and others	100	12	Surface	Rainfed	2031	0.12	Private Land
Hangallu	H / R / Dharmappa	2033	Manually	39/*11	0.50	0.20	Mahaghani,Sandalwood, Hebbavu and others	100	20	Surface	Rainfed	2032	0.20	Private Land
Hangallu	Basaiah	2034	Manually	39/*12	0.30	0.12	Mahaghani,Sandalwood, Hebbavu and others	100	12	Surface	Rainfed	2033	0.12	Private Land
Hangallu	H / R / Dharmappa	2035	Manually	39/*13	0.10	0.04	Mahaghani,Sandalwood, Hebbavu and others	100	4	Surface	Rainfed	2034	0.04	Private Land
Hangallu	H B Suresh	2036	Manually	39/*15	0.10	0.04	Mahaghani,Sandalwood, Hebbavu and others	100	4	Surface	Rainfed	2035	0.04	Private Land
Hangallu	H / R / Dharmappa	2037	Manually	39/*15	0.10	0.04	Mahaghani,Sandalwood, Hebbavu and others	100	4	Surface	Rainfed	2036	0.04	Private Land
Hangallu	H / R / Dharmappa	2038	Manually	39/*17	0.30	0.12	Mahaghani,Sandalwood, Hebbavu and others	100	12	Surface	Rainfed	2037	0.12	Private Land
Hangallu	H B Suresh	2039	Manually	39/*18	0.40	0.16	Mahaghani,Sandalwood, Hebbavu and others	100	16	Surface	Rainfed	2038	0.16	Private Land
Hangallu	M / R / Nandakumar	2040	Manually	39/*2	0.20	0.08	Mahaghani,Sandalwood, Hebbavu and others	100	8	Surface	Rainfed	2039	0.08	Private Land
Hangallu	Ninga	2041	Manually	39/*3	0.59	0.23	Mahaghani,Sandalwood, Hebbavu and others	100	23	Surface	Rainfed	2040	0.23	Private Land
Hangallu	HR Dharmappa	2042	Manually	39/*3B	0.59	0.23	Mahaghani,Sandalwood, Hebbavu and others	100	23	Surface	Rainfed	2041	0.23	Private Land
Hangallu	HN Mohana	2043	Manually	39/*6	0.40	0.16	Mahaghani,Sandalwood, Hebbavu and others	100	16	Surface	Rainfed	2042	0.16	Private Land
Hangallu	HR Dharmappa	2044	Manually	39/*7	0.40	0.16	Mahaghani,Sandalwood, Hebbavu and others	100	16	Surface	Rainfed	2043	0.16	Private Land
Hangallu	H.R. Basavaraju	2045	Manually	65/**	0.20	0.08	Mahaghani,Sandalwood, Hebbavu and others	100	8	Surface	Rainfed	2044	0.08	Private Land
Hangallu	HN Mohana	2046	Manually	82/*1A	0.20	0.08	Mahaghani,Sandalwood, Hebbavu and others	100	8	Surface	Rainfed	2045	0.08	Private Land
Hangallu	Siddheshwar	2047	Manually	82/*1B	0.20	0.08	Mahaghani,Sandalwood, Hebbavu and others	100	8	Surface	Rainfed	2046	0.08	Private Land
Hangallu	M / R / Nandakumar	2048	Manually	82/*1C	0.20	0.08	Mahaghani,Sandalwood, Hebbavu and others	100	8	Surface	Rainfed	2047	0.08	Private Land
Hangallu	M / R / Nandakumar	2049	Manually	82/*2	2.94	1.17	Mahaghani,Sandalwood, Hebbavu and others	100	117	Surface	Rainfed	2048	1.17	Private Land
Hangallu	Basuve Gowda Basappa	2050	Manually	82/*3	2.94	1.17	Mahaghani,Sandalwood, Hebbavu and others	100	117	Surface	Rainfed	2049	1.17	Private Land
Hangallu	B / K / Kumara	2051	Manually	82/*4	0.89	0.36	Mahaghani,Sandalwood, Hebbavu and others	100	36	Surface	Rainfed	2050	0.36	Private Land
Hangallu	Siddheshwar	2052	Manually	83/**	0.69	0.28	Mahaghani,Sandalwood, Hebbavu and others	100	28	Surface	Rainfed	2051	0.28	Private Land
Hangallu	Mrs. Vedavati	2053	Manually	84/**	1.10	0.44	Mahaghani,Sandalwood, Hebbavu and others	100	44	Surface	Rainfed	2052	0.44	Private Land
Hangallu	B / M / Sudarshan	2054	Manually	85/**	1.30	0.52	Mahaghani,Sandalwood, Hebbavu and others	100	52	Surface	Rainfed	2053	0.52	Private Land
Hangallu	B / M / Sudarshan	2055	Manually	86/*1	1.50	0.60	Mahaghani,Sandalwood, Hebbavu and others	100	60	Surface	Rainfed	2054	0.60	Private Land
Hangallu	B / M / Sudarshan	2056	Manually	86/*2	0.60	0.24	Mahaghani,Sandalwood, Hebbavu and others	100	24	Surface	Rainfed	2055	0.24	Private Land
Hangallu	A.S.Venugopal	2057	Manually	86/*3	0.70	0.28	Mahaghani,Sandalwood, Hebbavu and others	100	28	Surface	Rainfed	2056	0.28	Private Land
Hangallu	B M Ram Deva	2058	Manually	87/**	0.10	0.04	Mahaghani,Sandalwood, Hebbavu and others	100	4	Surface	Rainfed	2057	0.04	Private Land
Hangallu	Malliah	2059	Manually	87/*2	0.70	0.28	Mahaghani,Sandalwood, Hebbavu and others	100	28	Surface	Rainfed	2058	0.28	Private Land
Hangallu	D / N / Kuttappa	2060	Manually	88/**	0.40	0.16	Mahaghani,Sandalwood, Hebbavu and others	100	16	Surface	Rainfed	2059	0.16	Private Land
Hangallu	H. T. Kushalappa	2061	Manually	89/**	0.87	0.35	Mahaghani,Sandalwood, Hebbavu and others	100	35	Surface	Rainfed	2060	0.35	Private Land
Hangallu	Lalita G L	2062	Manually	90/**	0.30	0.12	Mahaghani,Sandalwood, Hebbavu and others	100	12	Surface	Rainfed	2061	0.12	Private Land
Hangallu	gowdna mane basappa	2063	Manually	98/*2	0.98	0.39	Mahaghani,Sandalwood, Hebbavu and others	100	39	Surface	Rainfed	2062	0.39	Private Land
Hangallu	gowdna mane basappa	2064	Manually	98/*3	0.70	0.28	Mahaghani,Sandalwood, Hebbavu and others	100	28	Surface	Rainfed	2063	0.28	Private Land
Hangallu	S / S / Anil	2065	Manually	98/*4	1.80	0.72	Mahaghani,Sandalwood, Hebbavu and others	100	72	Surface	Rainfed	2064	0.72	Private Land

Village Name	Farmer Name:	Farmer Code	Rate Type (Manually/Machinery)	Survey No:	Total Area (Ha.)	Proposed Area (Ha.)	Activity/Model/Plant/Crop Name :	Number of Plants Per Ha	No. of plants	Method of Irrigation (Drip/Ring/Surface)	Source of Irrigation (Canal/Rainfed/Well)	Area as per Type Of Land (Ha.)		Ownership of Land (Community Land/Private Land/Other Land)
												Waste Land	Cultivable	
Hangallu	S / S / Anil	2066	Manually	98/*5	0.90	0.36	Mahaghani,Sandalwood, Hebbevu and others	100	36	Surface	Rainfed	2065	0.36	Private Land
Hangal shettalli	D K Chandraju	2067	Manually	1/**	0.90	0.36	Mahaghani,Sandalwood, Hebbevu and others	100	36	Surface	Rainfed	2066	0.36	Private Land
Hangal shettalli	S P Ashwin	2068	Manually	100/*/*	0.87	0.35	Mahaghani,Sandalwood, Hebbevu and others	100	35	Surface	Rainfed	2067	0.35	Private Land
Hangal shettalli	M. M. Thimmaiah.	2069	Manually	40/*/*	0.87	0.35	Mahaghani,Sandalwood, Hebbevu and others	100	35	Surface	Rainfed	2068	0.35	Private Land
Hangal shettalli	Bojamma	2070	Manually	64/*1	0.50	0.20	Mahaghani,Sandalwood, Hebbevu and others	100	20	Surface	Rainfed	2069	0.20	Private Land
Hangal shettalli	lingaraju gowdnakumarappa	2071	Manually	64/*/10C	0.10	0.04	Mahaghani,Sandalwood, Hebbevu and others	100	4	Surface	Rainfed	2070	0.04	Private Land
Hangal shettalli	Kumarappa	2072	Manually	64/*/11	0.80	0.32	Mahaghani,Sandalwood, Hebbevu and others	100	32	Surface	Rainfed	2071	0.32	Private Land
Hangal shettalli	Ningappa	2073	Manually	64/*/12	0.20	0.08	Mahaghani,Sandalwood, Hebbevu and others	100	8	Surface	Rainfed	2072	0.08	Private Land
Hangal shettalli	Co / Timmaiah	2074	Manually	64/*/14	0.30	0.12	Mahaghani,Sandalwood, Hebbevu and others	100	12	Surface	Rainfed	2073	0.12	Private Land
Hangal shettalli	Bassappa	2075	Manually	64/*/15	0.89	0.36	Mahaghani,Sandalwood, Hebbevu and others	100	36	Surface	Rainfed	2074	0.36	Private Land
Hangal shettalli	D P Eeramma	2076	Manually	64/*/16	0.20	0.08	Mahaghani,Sandalwood, Hebbevu and others	100	8	Surface	Rainfed	2075	0.08	Private Land
Hangal shettalli	duddugowdna madappa	2077	Manually	64/*/17	0.98	0.39	Mahaghani,Sandalwood, Hebbevu and others	100	39	Surface	Rainfed	2076	0.39	Private Land
Hangal shettalli	duddugowdna madappa	2078	Manually	64/*/18P1	0.50	0.20	Mahaghani,Sandalwood, Hebbevu and others	100	20	Surface	Rainfed	2077	0.20	Private Land
Hangal shettalli	duddugowdna mallaiiah	2079	Manually	64/*/18P2	0.40	0.16	Mahaghani,Sandalwood, Hebbevu and others	100	16	Surface	Rainfed	2078	0.16	Private Land
Hangal shettalli	M. D. Shivappa	2080	Manually	64/*/19	0.30	0.12	Mahaghani,Sandalwood, Hebbevu and others	100	12	Surface	Rainfed	2079	0.12	Private Land
Hangal shettalli	Puttaswamy	2081	Manually	64/*/2	0.98	0.39	Mahaghani,Sandalwood, Hebbevu and others	100	39	Surface	Rainfed	2080	0.39	Private Land
Hangal shettalli	duddugowdna madappa	2082	Manually	64/*/20	0.40	0.16	Mahaghani,Sandalwood, Hebbevu and others	100	16	Surface	Rainfed	2081	0.16	Private Land
Hangal shettalli	Mrs. Muttamma	2083	Manually	64/*/21	0.20	0.08	Mahaghani,Sandalwood, Hebbevu and others	100	8	Surface	Rainfed	2082	0.08	Private Land
Hangal shettalli	Muttamma	2084	Manually	64/*/22	0.40	0.16	Mahaghani,Sandalwood, Hebbevu and others	100	16	Surface	Rainfed	2083	0.16	Private Land
Hangal shettalli	DR Mohan	2085	Manually	64/*/23	0.50	0.20	Mahaghani,Sandalwood, Hebbevu and others	100	20	Surface	Rainfed	2084	0.20	Private Land
Hangal shettalli	Badagi Annayachari	2086	Manually	64/*/24	0.32	0.13	Mahaghani,Sandalwood, Hebbevu and others	100	13	Surface	Rainfed	2085	0.13	Private Land
Hangal shettalli	DK Chandraju	2087	Manually	64/*/25	0.54	0.22	Mahaghani,Sandalwood, Hebbevu and others	100	22	Surface	Rainfed	2086	0.22	Private Land
Hangal shettalli	Andani mane shanthappa	2088	Manually	64/*/26	0.21	0.08	Mahaghani,Sandalwood, Hebbevu and others	100	8	Surface	Rainfed	2087	0.08	Private Land
Hangal shettalli	duddugowdna mallaiiah	2089	Manually	64/*/3	0.12	0.05	Mahaghani,Sandalwood, Hebbevu and others	100	5	Surface	Rainfed	2088	0.05	Private Land
Hangal shettalli	Andani mane shanthappa	2090	Manually	64/*/4	0.23	0.09	Mahaghani,Sandalwood, Hebbevu and others	100	9	Surface	Rainfed	2089	0.09	Private Land
Hangal shettalli	Vitala	2091	Manually	64/*/6	0.30	0.12	Mahaghani,Sandalwood, Hebbevu and others	100	12	Surface	Rainfed	2090	0.12	Private Land
Hangal shettalli	Mullugowdana chenappa	2092	Manually	64/*/7	1.00	0.40	Mahaghani,Sandalwood, Hebbevu and others	100	40	Surface	Rainfed	2091	0.40	Private Land
Hangal shettalli	Appaiachari	2093	Manually	64/*/8	0.70	0.28	Mahaghani,Sandalwood, Hebbevu and others	100	28	Surface	Rainfed	2092	0.28	Private Land
Hangal shettalli	MD Shivappa	2094	Manually	64/*/9	0.97	0.39	Mahaghani,Sandalwood, Hebbevu and others	100	39	Surface	Rainfed	2093	0.39	Private Land
Hangal shettalli	Appayya	2095	Manually	67/*/*	1.30	0.52	Mahaghani,Sandalwood, Hebbevu and others	100	52	Surface	Rainfed	2094	0.52	Private Land
Hangal shettalli	Kumarappa	2096	Manually	72/*/1	1.80	0.72	Mahaghani,Sandalwood, Hebbevu and others	100	72	Surface	Rainfed	2095	0.72	Private Land
Hangal shettalli	Andani mane shanthappa	2097	Manually	72/*/2	1.20	0.48	Mahaghani,Sandalwood, Hebbevu and others	100	48	Surface	Rainfed	2096	0.48	Private Land
Hangal shettalli	Andani mane shanthappa	2098	Manually	72/*/3	0.20	0.08	Mahaghani,Sandalwood, Hebbevu and others	100	8	Surface	Rainfed	2097	0.08	Private Land
Hangal shettalli	Kumarappa	2099	Manually	72/*/4	0.10	0.04	Mahaghani,Sandalwood, Hebbevu and others	100	4	Surface	Rainfed	2098	0.04	Private Land
Hangal shettalli	Kumarappa	2100	Manually	72/*/5	0.20	0.08	Mahaghani,Sandalwood, Hebbevu and others	100	8	Surface	Rainfed	2099	0.08	Private Land
Hangal shettalli	D M Rajappa	2101	Manually	73/*/1	0.70	0.28	Mahaghani,Sandalwood, Hebbevu and others	100	28	Surface	Rainfed	2100	0.28	Private Land
Hangal shettalli	Pathela Mallappa	2102	Manually	73/*/10	0.12	0.05	Mahaghani,Sandalwood, Hebbevu and others	100	5	Surface	Rainfed	2101	0.05	Private Land
Hangal shettalli	Ningappa	2103	Manually	73/*/100	0.14	0.06	Mahaghani,Sandalwood, Hebbevu and others	100	6	Surface	Rainfed	2102	0.06	Private Land
Hangal shettalli	Shri G / S / Krishnappa	2104	Manually	73/*/101	0.20	0.08	Mahaghani,Sandalwood, Hebbevu and others	100	8	Surface	Rainfed	2103	0.08	Private Land
Hangal shettalli	HN Neelakanthappa.	2105	Manually	73/*/102	0.40	0.16	Mahaghani,Sandalwood, Hebbevu and others	100	16	Surface	Rainfed	2104	0.16	Private Land
Hangal shettalli	Mr. / D / P / Mallappa	2106	Manually	73/*/103	0.10	0.04	Mahaghani,Sandalwood, Hebbevu and others	100	4	Surface	Rainfed	2105	0.04	Private Land
Hangal shettalli	D T Rudrappa	2107	Manually	73/*/103P2	0.30	0.12	Mahaghani,Sandalwood, Hebbevu and others	100	12	Surface	Rainfed	2106	0.12	Private Land
Hangal shettalli	HB Yogendra	2108	Manually	73/*/104	0.10	0.04	Mahaghani,Sandalwood, Hebbevu and others	100	4	Surface	Rainfed	2107	0.04	Private Land
Hangal shettalli	0	2109	Manually	73/*/105	0.80	0.32	Mahaghani,Sandalwood, Hebbevu and others	100	32	Surface	Rainfed	2108	0.32	Private Land

Village Name	Farmer Name:	Farmer Code	Rate Type (Manually/Machinery)	Survey No:	Total Area (Ha.)	Proposed Area (Ha.)	Activity/Model/Plant/Crop Name :	Number of Plants Per Ha	No. of plants	Method of Irrigation (Drip/Ring/Surface)	Source of Irrigation (Canal/Rainfed/Well)	Area as per Type Of Land (Ha.)		Ownership of Land (Community Land/Private Land/Other Land)
												Waste Land	Cultivable	
Hangal shettali	Venkatesh	2110	Manually	73/*/106	0.20	0.08	Mahaghani,Sandalwood, Hebbevu and others	100	8	Surface	Rainfed	2109	0.08	Private Land
Hangal shettali	0	2111	Manually	73/*/107	0.30	0.12	Mahaghani,Sandalwood, Hebbevu and others	100	12	Surface	Rainfed	2110	0.12	Private Land
Hangal shettali	Bra / S / L / Seetharam	2112	Manually	73/*/109	0.89	0.36	Mahaghani,Sandalwood, Hebbevu and others	100	36	Surface	Rainfed	2111	0.36	Private Land
Hangal shettali	0	2113	Manually	73/*/110	0.20	0.08	Mahaghani,Sandalwood, Hebbevu and others	100	8	Surface	Rainfed	2112	0.08	Private Land
Hangal shettali	Erappa	2114	Manually	73/*/111	0.98	0.39	Mahaghani,Sandalwood, Hebbevu and others	100	39	Surface	Rainfed	2113	0.39	Private Land
Hangal shettali	L / V / lingaraju	2115	Manually	73/*/113	0.50	0.20	Mahaghani,Sandalwood, Hebbevu and others	100	20	Surface	Rainfed	2114	0.20	Private Land
Hangal shettali	LB Kushalappa.	2116	Manually	73/*/114	0.40	0.16	Mahaghani,Sandalwood, Hebbevu and others	100	16	Surface	Rainfed	2115	0.16	Private Land
Hangal shettali	LB Kushalappa.	2117	Manually	73/*/115	0.30	0.12	Mahaghani,Sandalwood, Hebbevu and others	100	12	Surface	Rainfed	2116	0.12	Private Land
Hangal shettali	Preetam DP .	2118	Manually	73/*/116	0.98	0.39	Mahaghani,Sandalwood, Hebbevu and others	100	39	Surface	Rainfed	2117	0.39	Private Land
Hangal shettali	H M Vithala	2119	Manually	73/*/12	0.40	0.16	Mahaghani,Sandalwood, Hebbevu and others	100	16	Surface	Rainfed	2118	0.16	Private Land
Hangal shettali	Mullugowdana Paapanna	2120	Manually	73/*/122	0.20	0.08	Mahaghani,Sandalwood, Hebbevu and others	100	8	Surface	Rainfed	2119	0.08	Private Land
Hangal shettali	Bra / S / L / Seetharam	2121	Manually	73/*/123	0.40	0.16	Mahaghani,Sandalwood, Hebbevu and others	100	16	Surface	Rainfed	2120	0.16	Private Land
Hangal shettali	S. S. Kiran	2122	Manually	73/*/124	0.50	0.20	Mahaghani,Sandalwood, Hebbevu and others	100	20	Surface	Rainfed	2121	0.20	Private Land
Hangal shettali	Mullugowdana Kumarappa	2123	Manually	73/*/13	0.32	0.13	Mahaghani,Sandalwood, Hebbevu and others	100	13	Surface	Rainfed	2122	0.13	Private Land
Hangal shettali	Duddegaud Pathelamallappa	2124	Manually	73/*/130P1	0.54	0.22	Mahaghani,Sandalwood, Hebbevu and others	100	22	Surface	Rainfed	2123	0.22	Private Land
Hangal shettali	H N Eswaraiah	2125	Manually	73/*/130P2	0.21	0.08	Mahaghani,Sandalwood, Hebbevu and others	100	8	Surface	Rainfed	2124	0.08	Private Land
Hangal shettali	Jayashree	2126	Manually	73/*/131	0.12	0.05	Mahaghani,Sandalwood, Hebbevu and others	100	5	Surface	Rainfed	2125	0.05	Private Land
Hangal shettali	Erappa	2127	Manually	73/*/132	0.23	0.09	Mahaghani,Sandalwood, Hebbevu and others	100	9	Surface	Rainfed	2126	0.09	Private Land
Hangal shettali	MK Kariyappa	2128	Manually	73/*/133	0.30	0.12	Mahaghani,Sandalwood, Hebbevu and others	100	12	Surface	Rainfed	2127	0.12	Private Land
Hangal shettali	UGOWADM / VENKATA	2129	Manually	73/*/136	0.50	0.20	Mahaghani,Sandalwood, Hebbevu and others	100	20	Surface	Rainfed	2128	0.20	Private Land
Hangal shettali	H / N / Vijaya	2130	Manually	73/*/140	0.20	0.08	Mahaghani,Sandalwood, Hebbevu and others	100	8	Surface	Rainfed	2129	0.08	Private Land
Hangal shettali	B.S.Venkappa	2131	Manually	73/*/141	0.20	0.08	Mahaghani,Sandalwood, Hebbevu and others	100	8	Surface	Rainfed	2130	0.08	Private Land
Hangal shettali	B. Babu	2132	Manually	73/*/142	0.10	0.04	Mahaghani,Sandalwood, Hebbevu and others	100	4	Surface	Rainfed	2131	0.04	Private Land
Hangal shettali	B G Purushotham	2133	Manually	73/*/143	0.12	0.05	Mahaghani,Sandalwood, Hebbevu and others	100	5	Surface	Rainfed	2132	0.05	Private Land
Hangal shettali	Akkamma	2134	Manually	73/*/144	0.32	0.13	Mahaghani,Sandalwood, Hebbevu and others	100	13	Surface	Rainfed	2133	0.13	Private Land
Hangal shettali	H. L. Thimmaiah	2135	Manually	73/*/145	0.10	0.04	Mahaghani,Sandalwood, Hebbevu and others	100	4	Surface	Rainfed	2134	0.04	Private Land
Hangal shettali	DP Dayananda	2136	Manually	73/*/146	0.20	0.08	Mahaghani,Sandalwood, Hebbevu and others	100	8	Surface	Rainfed	2135	0.08	Private Land
Hangal shettali	D P Eeramma	2137	Manually	73/*/148	0.98	0.39	Mahaghani,Sandalwood, Hebbevu and others	100	39	Surface	Rainfed	2136	0.39	Private Land
Hangal shettali	H / Chandravati	2138	Manually	73/*/151	0.40	0.16	Mahaghani,Sandalwood, Hebbevu and others	100	16	Surface	Rainfed	2137	0.16	Private Land
Hangal shettali	B G Harshotham	2139	Manually	73/*/152	0.80	0.32	Mahaghani,Sandalwood, Hebbevu and others	100	32	Surface	Rainfed	2138	0.32	Private Land
Hangal shettali	Mrs. H / Gowramma	2140	Manually	73/*/152P1	0.70	0.28	Mahaghani,Sandalwood, Hebbevu and others	100	28	Surface	Rainfed	2139	0.28	Private Land
Hangal shettali	HN Ramu	2141	Manually	73/*/153	0.40	0.16	Mahaghani,Sandalwood, Hebbevu and others	100	16	Surface	Rainfed	2140	0.16	Private Land
Hangal shettali	H / N / Huvayya	2142	Manually	73/*/154	0.98	0.39	Mahaghani,Sandalwood, Hebbevu and others	100	39	Surface	Rainfed	2141	0.39	Private Land
Hangal shettali	Malliah	2143	Manually	73/*/155	0.60	0.24	Mahaghani,Sandalwood, Hebbevu and others	100	24	Surface	Rainfed	2142	0.24	Private Land
Hangal shettali	H / Chennabasappa	2144	Manually	73/*/156	1.00	0.40	Mahaghani,Sandalwood, Hebbevu and others	100	40	Surface	Rainfed	2143	0.40	Private Land
Hangal shettali	HP Madhappa	2145	Manually	73/*/157	0.50	0.20	Mahaghani,Sandalwood, Hebbevu and others	100	20	Surface	Rainfed	2144	0.20	Private Land
Hangal shettali	puttamma	2146	Manually	73/*/158	0.10	0.04	Mahaghani,Sandalwood, Hebbevu and others	100	4	Surface	Rainfed	2145	0.04	Private Land
Hangal shettali	Vijaya HJ	2147	Manually	73/*/159	0.10	0.04	Mahaghani,Sandalwood, Hebbevu and others	100	4	Surface	Rainfed	2146	0.04	Private Land
Hangal shettali	Mullugowdna erappa	2148	Manually	73/*/16	0.20	0.08	Mahaghani,Sandalwood, Hebbevu and others	100	8	Surface	Rainfed	2147	0.08	Private Land
Hangal shettali	H K Shanthamma	2149	Manually	73/*/160	0.20	0.08	Mahaghani,Sandalwood, Hebbevu and others	100	8	Surface	Rainfed	2148	0.08	Private Land
Hangal shettali	Subhadra M c	2150	Manually	73/*/162	0.10	0.04	Mahaghani,Sandalwood, Hebbevu and others	100	4	Surface	Rainfed	2149	0.04	Private Land
Hangal shettali	Subhadra M c	2151	Manually	73/*/163	0.20	0.08	Mahaghani,Sandalwood, Hebbevu and others	100	8	Surface	Rainfed	2150	0.08	Private Land
Hangal shettali	Subhadra M c	2152	Manually	73/*/164	0.10	0.04	Mahaghani,Sandalwood, Hebbevu and others	100	4	Surface	Rainfed	2151	0.04	Private Land
Hangal shettali	D R Mohan	2153	Manually	73/*/165	0.70	0.28	Mahaghani,Sandalwood, Hebbevu and others	100	28	Surface	Rainfed	2152	0.28	Private Land

Village Name	Farmer Name:	Farmer Code	Rate Type (Manually/Machinery)	Survey No:	Total Area (Ha.)	Proposed Area (Ha.)	Activity/Model/Plant/Crop Name :	Number of Plants Per Ha	No. of plants	Method of Irrigation (Drip/Ring/Surface)	Source of Irrigation (Canal/Rainfed/Well)	Area as per Type Of Land (Ha.)		Ownership of Land (Community Land/Private Land/Other Land)
												Waste Land	Cultivable	
Hangal shettalli	D. M. Jayamma	2154	Manually	73/*/166	0.40	0.16	Mahaghani,Sandalwood, Hebbavu and others	100	16	Surface	Rainfed	2153	0.16	Private Land
Hangal shettalli	B J Parvati	2155	Manually	73/*/167	1.50	0.60	Mahaghani,Sandalwood, Hebbavu and others	100	60	Surface	Rainfed	2154	0.60	Private Land
Hangal shettalli	B P Krishnappa	2156	Manually	73/*/168	0.20	0.08	Mahaghani,Sandalwood, Hebbavu and others	100	8	Surface	Rainfed	2155	0.08	Private Land
Hangal shettalli	S J Devadas.	2157	Manually	73/*/169	0.98	0.39	Mahaghani,Sandalwood, Hebbavu and others	100	39	Surface	Rainfed	2156	0.39	Private Land
Hangal shettalli	M M Bopayya.	2158	Manually	73/*/170	0.24	0.10	Mahaghani,Sandalwood, Hebbavu and others	100	10	Surface	Rainfed	2157	0.10	Private Land
Hangal shettalli	L A KASHI.	2159	Manually	73/*/171	0.43	0.17	Mahaghani,Sandalwood, Hebbavu and others	100	17	Surface	Rainfed	2158	0.17	Private Land
Hangal shettalli	L H Eerappa.	2160	Manually	73/*/172	0.70	0.28	Mahaghani,Sandalwood, Hebbavu and others	100	28	Surface	Rainfed	2159	0.28	Private Land
Hangal shettalli	D / K / Chandraraju	2161	Manually	73/*/172	0.20	0.08	Mahaghani,Sandalwood, Hebbavu and others	100	8	Surface	Rainfed	2160	0.08	Private Land
Hangal shettalli	L B Kushalappa.	2162	Manually	73/*/173	0.10	0.04	Mahaghani,Sandalwood, Hebbavu and others	100	4	Surface	Rainfed	2161	0.04	Private Land
Hangal shettalli	LUGUADM / VENKATAT	2163	Manually	73/*/173	0.20	0.08	Mahaghani,Sandalwood, Hebbavu and others	100	8	Surface	Rainfed	2162	0.08	Private Land
Hangal shettalli	D M Chippappa	2164	Manually	73/*/179P1	0.10	0.04	Mahaghani,Sandalwood, Hebbavu and others	100	4	Surface	Rainfed	2163	0.04	Private Land
Hangal shettalli	Mrs. Muttamma	2165	Manually	73/*/180	0.20	0.08	Mahaghani,Sandalwood, Hebbavu and others	100	8	Surface	Rainfed	2164	0.08	Private Land
Hangal shettalli	HM Vithala	2166	Manually	73/*/19	0.10	0.04	Mahaghani,Sandalwood, Hebbavu and others	100	4	Surface	Rainfed	2165	0.04	Private Land
Hangal shettalli	A s Belliyappa	2167	Manually	73/*/190	0.20	0.08	Mahaghani,Sandalwood, Hebbavu and others	100	8	Surface	Rainfed	2166	0.08	Private Land
Hangal shettalli	Kumarappa	2168	Manually	73/*/2	0.10	0.04	Mahaghani,Sandalwood, Hebbavu and others	100	4	Surface	Rainfed	2167	0.04	Private Land
Hangal shettalli	HM Vithala	2169	Manually	73/*/20	0.70	0.28	Mahaghani,Sandalwood, Hebbavu and others	100	28	Surface	Rainfed	2168	0.28	Private Land
Hangal shettalli	Mr. / D / P / Mallappa	2170	Manually	73/*/22	0.40	0.16	Mahaghani,Sandalwood, Hebbavu and others	100	16	Surface	Rainfed	2169	0.16	Private Land
Hangal shettalli	Duddugodna Mallaiah	2171	Manually	73/*/23P1	1.50	0.60	Mahaghani,Sandalwood, Hebbavu and others	100	60	Surface	Rainfed	2170	0.60	Private Land
Hangal shettalli	Subhadra M c	2172	Manually	73/*/24	0.10	0.04	Mahaghani,Sandalwood, Hebbavu and others	100	4	Surface	Rainfed	2171	0.04	Private Land
Hangal shettalli	Mullugodna Hoovaiiah	2173	Manually	73/*/25	0.20	0.08	Mahaghani,Sandalwood, Hebbavu and others	100	8	Surface	Rainfed	2172	0.08	Private Land
Hangal shettalli	D N Gangappa	2174	Manually	73/*/26	0.10	0.04	Mahaghani,Sandalwood, Hebbavu and others	100	4	Surface	Rainfed	2173	0.04	Private Land
Hangal shettalli	HM Vithala	2175	Manually	73/*/28	0.70	0.28	Mahaghani,Sandalwood, Hebbavu and others	100	28	Surface	Rainfed	2174	0.28	Private Land
Hangal shettalli	Muttamma	2176	Manually	73/*/29	0.40	0.16	Mahaghani,Sandalwood, Hebbavu and others	100	16	Surface	Rainfed	2175	0.16	Private Land
Hangal shettalli	Co Lingarana lingaraju	2177	Manually	73/*/3	1.50	0.60	Mahaghani,Sandalwood, Hebbavu and others	100	60	Surface	Rainfed	2176	0.60	Private Land
Hangal shettalli	D T Uttappa	2178	Manually	73/*/30	0.10	0.04	Mahaghani,Sandalwood, Hebbavu and others	100	4	Surface	Rainfed	2177	0.04	Private Land
Hangal shettalli	H M Vithala	2179	Manually	73/*/32	1.00	0.40	Mahaghani,Sandalwood, Hebbavu and others	100	40	Surface	Rainfed	2178	0.40	Private Land
Hangal shettalli	A N Appaiah	2180	Manually	73/*/33	0.50	0.20	Mahaghani,Sandalwood, Hebbavu and others	100	20	Surface	Rainfed	2179	0.20	Private Land
Hangal shettalli	L J Huvayya	2181	Manually	73/*/34	0.40	0.16	Mahaghani,Sandalwood, Hebbavu and others	100	16	Surface	Rainfed	2180	0.16	Private Land
Hangal shettalli	Jayappa	2182	Manually	73/*/35P1	2.00	0.80	Mahaghani,Sandalwood, Hebbavu and others	100	80	Surface	Rainfed	2181	0.80	Private Land
Hangal shettalli	Mr. / D / P / Mallappa	2183	Manually	73/*/36	0.40	0.16	Mahaghani,Sandalwood, Hebbavu and others	100	16	Surface	Rainfed	2182	0.16	Private Land
Hangal shettalli	Co Lingarana lingaraju	2184	Manually	73/*/4	0.50	0.20	Mahaghani,Sandalwood, Hebbavu and others	100	20	Surface	Rainfed	2183	0.20	Private Land
Hangal shettalli	Co Lingarana lingaraju	2185	Manually	73/*/42	0.30	0.12	Mahaghani,Sandalwood, Hebbavu and others	100	12	Surface	Rainfed	2184	0.12	Private Land
Hangal shettalli	Jayappa	2186	Manually	73/*/44P1	0.50	0.20	Mahaghani,Sandalwood, Hebbavu and others	100	20	Surface	Rainfed	2185	0.20	Private Land
Hangal shettalli	DR Mohan	2187	Manually	73/*/47	0.30	0.12	Mahaghani,Sandalwood, Hebbavu and others	100	12	Surface	Rainfed	2186	0.12	Private Land
Hangal shettalli	Kumarappa	2188	Manually	73/*/49	0.10	0.04	Mahaghani,Sandalwood, Hebbavu and others	100	4	Surface	Rainfed	2187	0.04	Private Land
Hangal shettalli	H M Vithala	2189	Manually	73/*/51	0.10	0.04	Mahaghani,Sandalwood, Hebbavu and others	100	4	Surface	Rainfed	2188	0.04	Private Land
Hangal shettalli	HB Yogendra.	2190	Manually	73/*/52	0.10	0.04	Mahaghani,Sandalwood, Hebbavu and others	100	4	Surface	Rainfed	2189	0.04	Private Land
Hangal shettalli	D T Uttappa	2191	Manually	73/*/55	0.30	0.12	Mahaghani,Sandalwood, Hebbavu and others	100	12	Surface	Rainfed	2190	0.12	Private Land
Hangal shettalli	Anandani Shanthappa	2192	Manually	73/*/56	0.40	0.16	Mahaghani,Sandalwood, Hebbavu and others	100	16	Surface	Rainfed	2191	0.16	Private Land
Hangal shettalli	D. M. Sannappa	2193	Manually	73/*/57	0.20	0.08	Mahaghani,Sandalwood, Hebbavu and others	100	8	Surface	Rainfed	2192	0.08	Private Land
Hangal shettalli	Anandani Shanthappa	2194	Manually	73/*/59	0.59	0.23	Mahaghani,Sandalwood, Hebbavu and others	100	23	Surface	Rainfed	2193	0.23	Private Land
Hangal shettalli	Appayya	2195	Manually	73/*/6	0.59	0.23	Mahaghani,Sandalwood, Hebbavu and others	100	23	Surface	Rainfed	2194	0.23	Private Land
Hangal shettalli	H M Vithala	2196	Manually	73/*/60	0.40	0.16	Mahaghani,Sandalwood, Hebbavu and others	100	16	Surface	Rainfed	2195	0.16	Private Land
Hangal shettalli	Naveen Basavakumar	2197	Manually	73/*/61	0.40	0.16	Mahaghani,Sandalwood, Hebbavu and others	100	16	Surface	Rainfed	2196	0.16	Private Land

Village Name	Farmer Name:	Farmer Code	Rate Type (Manually/Machinery)	Survey No:	Total Area (Ha.)	Proposed Area (Ha.)	Activity/Model/Plant/Crop Name :	Number of Plants Per Ha	No. of plants	Method of Irrigation (Drip/Ring/Surface)	Source of Irrigation (Canal/Rainfed/Well)	Area as per Type Of Land (Ha.)		Ownership of Land (Community Land/Private Land/Other Land)
												Waste Land	Cultivable	
Hangal shettalli	G S Krishnappa	2198	Manually	73/*/63	0.20	0.08	Mahaghani,Sandalwood, Hebbevu and others	100	8	Surface	Rainfed	2197	0.08	Private Land
Hangal shettalli	G S Krishnappa	2199	Manually	73/*/63	0.20	0.08	Mahaghani,Sandalwood, Hebbevu and others	100	8	Surface	Rainfed	2198	0.08	Private Land
Hangal shettalli	GK Laxmana	2200	Manually	73/*/63	0.20	0.08	Mahaghani,Sandalwood, Hebbevu and others	100	8	Surface	Rainfed	2199	0.08	Private Land
Hangal shettalli	B. P. Chennappa	2201	Manually	73/*/63	0.20	0.08	Mahaghani,Sandalwood, Hebbevu and others	100	8	Surface	Rainfed	2200	0.08	Private Land
Hangal shettalli	BV Sheshappa	2202	Manually	73/*/63	2.94	1.17	Mahaghani,Sandalwood, Hebbevu and others	100	117	Surface	Rainfed	2201	1.17	Private Land
Hangal shettalli	Mrs. M R Gangamma	2203	Manually	73/*/63	2.94	1.17	Mahaghani,Sandalwood, Hebbevu and others	100	117	Surface	Rainfed	2202	1.17	Private Land
Hangal shettalli	H M Nanayya	2204	Manually	73/*/63	0.89	0.36	Mahaghani,Sandalwood, Hebbevu and others	100	36	Surface	Rainfed	2203	0.36	Private Land
Hangal shettalli	H M Sadashiva	2205	Manually	73/*/63	0.69	0.28	Mahaghani,Sandalwood, Hebbevu and others	100	28	Surface	Rainfed	2204	0.28	Private Land
Hangal shettalli	H N Savitharani	2206	Manually	73/*/63	1.10	0.44	Mahaghani,Sandalwood, Hebbevu and others	100	44	Surface	Rainfed	2205	0.44	Private Land
Hangal shettalli	H. S. Nirvana Shetty	2207	Manually	73/*/63	1.30	0.52	Mahaghani,Sandalwood, Hebbevu and others	100	52	Surface	Rainfed	2206	0.52	Private Land
Hangal shettalli	S P Ashwin	2208	Manually	73/*/64	1.50	0.60	Mahaghani,Sandalwood, Hebbevu and others	100	60	Surface	Rainfed	2207	0.60	Private Land
Hangal shettalli	Lingarajugaudna Kumarap	2209	Manually	73/*/66	0.60	0.24	Mahaghani,Sandalwood, Hebbevu and others	100	24	Surface	Rainfed	2208	0.24	Private Land
Hangal shettalli	BG Poovamma	2210	Manually	73/*/67	0.70	0.28	Mahaghani,Sandalwood, Hebbevu and others	100	28	Surface	Rainfed	2209	0.28	Private Land
Hangal shettalli	L A Guruprasad.	2211	Manually	73/*/68	0.10	0.04	Mahaghani,Sandalwood, Hebbevu and others	100	4	Surface	Rainfed	2210	0.04	Private Land
Hangal shettalli	D / R / Kuttappa	2212	Manually	73/*/70	0.70	0.28	Mahaghani,Sandalwood, Hebbevu and others	100	28	Surface	Rainfed	2211	0.28	Private Land
Hangal shettalli	S.L.Sitaram	2213	Manually	73/*/72	0.40	0.16	Mahaghani,Sandalwood, Hebbevu and others	100	16	Surface	Rainfed	2212	0.16	Private Land
Hangal shettalli	S.L.Sitaram	2214	Manually	73/*/73	0.87	0.35	Mahaghani,Sandalwood, Hebbevu and others	100	35	Surface	Rainfed	2213	0.35	Private Land
Hangal shettalli	Kamamma	2215	Manually	73/*/74	0.30	0.12	Mahaghani,Sandalwood, Hebbevu and others	100	12	Surface	Rainfed	2214	0.12	Private Land
Hangal shettalli	Lingaraju Goud Kumarappa	2216	Manually	73/*/77	0.98	0.39	Mahaghani,Sandalwood, Hebbevu and others	100	39	Surface	Rainfed	2215	0.39	Private Land
Hangal shettalli	S Venkatesha	2217	Manually	73/*/78	0.70	0.28	Mahaghani,Sandalwood, Hebbevu and others	100	28	Surface	Rainfed	2216	0.28	Private Land
Hangal shettalli	Jayappa	2218	Manually	73/*/79	1.80	0.72	Mahaghani,Sandalwood, Hebbevu and others	100	72	Surface	Rainfed	2217	0.72	Private Land
Hangal shettalli	DR Mohan	2219	Manually	73/*/7A	0.90	0.36	Mahaghani,Sandalwood, Hebbevu and others	100	36	Surface	Rainfed	2218	0.36	Private Land
Hangal shettalli	Mr. / D / P / Mallappa	2220	Manually	73/*/8	0.90	0.36	Mahaghani,Sandalwood, Hebbevu and others	100	36	Surface	Rainfed	2219	0.36	Private Land
Hangal shettalli	Mrs. Harini	2221	Manually	73/*/80	0.87	0.35	Mahaghani,Sandalwood, Hebbevu and others	100	35	Surface	Rainfed	2220	0.35	Private Land
Hangal shettalli	S. S. Kiran	2222	Manually	73/*/81	0.87	0.35	Mahaghani,Sandalwood, Hebbevu and others	100	35	Surface	Rainfed	2221	0.35	Private Land
Hangal shettalli	L J Jayachandra	2223	Manually	73/*/82	0.50	0.20	Mahaghani,Sandalwood, Hebbevu and others	100	20	Surface	Rainfed	2222	0.20	Private Land
Hangal shettalli	L J Jayachandra	2224	Manually	73/*/83	0.10	0.04	Mahaghani,Sandalwood, Hebbevu and others	100	4	Surface	Rainfed	2223	0.04	Private Land
Hangal shettalli	Duddegaud Puppayya	2225	Manually	73/*/84	0.80	0.32	Mahaghani,Sandalwood, Hebbevu and others	100	32	Surface	Rainfed	2224	0.32	Private Land
Hangal shettalli	HN Eswaraiah.	2226	Manually	73/*/85	0.20	0.08	Mahaghani,Sandalwood, Hebbevu and others	100	8	Surface	Rainfed	2225	0.08	Private Land
Hangal shettalli	D P Eeramma	2227	Manually	73/*/86	0.30	0.12	Mahaghani,Sandalwood, Hebbevu and others	100	12	Surface	Rainfed	2226	0.12	Private Land
Hangal shettalli	H. N. Nagaraju.	2228	Manually	73/*/87	0.89	0.36	Mahaghani,Sandalwood, Hebbevu and others	100	36	Surface	Rainfed	2227	0.36	Private Land
Hangal shettalli	Mrs Mutamma	2229	Manually	73/*/88	0.20	0.08	Mahaghani,Sandalwood, Hebbevu and others	100	8	Surface	Rainfed	2228	0.08	Private Land
Hangal shettalli	Appayya	2230	Manually	73/*/89P1	0.98	0.39	Mahaghani,Sandalwood, Hebbevu and others	100	39	Surface	Rainfed	2229	0.39	Private Land
Hangal shettalli	S Venkatesh	2231	Manually	73/*/89P2	0.50	0.20	Mahaghani,Sandalwood, Hebbevu and others	100	20	Surface	Rainfed	2230	0.20	Private Land
Hangal shettalli	D. M. Joyappa	2232	Manually	73/*/9	0.40	0.16	Mahaghani,Sandalwood, Hebbevu and others	100	16	Surface	Rainfed	2231	0.16	Private Land
Hangal shettalli	B G Harsotham	2233	Manually	73/*/90	0.30	0.12	Mahaghani,Sandalwood, Hebbevu and others	100	12	Surface	Rainfed	2232	0.12	Private Land
Hangal shettalli	L / B / BASAPPA	2234	Manually	73/*/91	0.98	0.39	Mahaghani,Sandalwood, Hebbevu and others	100	39	Surface	Rainfed	2233	0.39	Private Land
Hangal shettalli	Shri / D / N / Tamayya	2235	Manually	73/*/92	0.40	0.16	Mahaghani,Sandalwood, Hebbevu and others	100	16	Surface	Rainfed	2234	0.16	Private Land
Hangal shettalli	SP Ashwin	2236	Manually	73/*/93	0.20	0.08	Mahaghani,Sandalwood, Hebbevu and others	100	8	Surface	Rainfed	2235	0.08	Private Land
Hangal shettalli	Lingarajana Hoovaiah	2237	Manually	73/*/95	0.40	0.16	Mahaghani,Sandalwood, Hebbevu and others	100	16	Surface	Rainfed	2236	0.16	Private Land
Hangal shettalli	Bra/ Jalajakshi	2238	Manually	73/*/97	0.50	0.20	Mahaghani,Sandalwood, Hebbevu and others	100	20	Surface	Rainfed	2237	0.20	Private Land
Hangal shettalli	Puddugowdna patelamallapp	2239	Manually	73/*/98	0.32	0.13	Mahaghani,Sandalwood, Hebbevu and others	100	13	Surface	Rainfed	2238	0.13	Private Land
Hangal shettalli	D P Mayurakshi	2240	Manually	73/*/99	0.54	0.22	Mahaghani,Sandalwood, Hebbevu and others	100	22	Surface	Rainfed	2239	0.22	Private Land
Hangal shettalli	D/M/ Jayamma	2241	Manually	73/*/9P1	0.21	0.08	Mahaghani,Sandalwood, Hebbevu and others	100	8	Surface	Rainfed	2240	0.08	Private Land

Village Name	Farmer Name:	Farmer Code	Rate Type (Manually/Machinery)	Survey No:	Total Area (Ha.)	Proposed Area (Ha.)	Activity/Model/Plant/ Crop Name :	Number of Plants Per Ha	No. of plants	Method of Irrigation (Drip/Ring/Surface)	Source of Irrigation (Canal/Rainfed/W ell)	Area as per Type Of Land (Ha.)		Ownership of Land (Community Land/Private Land/Other Land)
												Waste Land	Cultivable	
Hangal shettali	H T Prathip	2242	Manually	74/*/10	0.12	0.05	Mahaghani,Sandalwood, Hebbavu and others	100	5	Surface	Rainfed	2241	0.05	Private Land
Hangal shettali	Yaduru annaiah	2243	Manually	74/*/2	0.23	0.09	Mahaghani,Sandalwood, Hebbavu and others	100	9	Surface	Rainfed	2242	0.09	Private Land
Hangal shettali	eramma	2244	Manually	74/*/3	0.30	0.12	Mahaghani,Sandalwood, Hebbavu and others	100	12	Surface	Rainfed	2243	0.12	Private Land
Hangal shettali	D T Purandara	2245	Manually	74/*/4	1.00	0.40	Mahaghani,Sandalwood, Hebbavu and others	100	40	Surface	Rainfed	2244	0.40	Private Land
Hangal shettali	Preetam DP .	2246	Manually	74/*/5	0.70	0.28	Mahaghani,Sandalwood, Hebbavu and others	100	28	Surface	Rainfed	2245	0.28	Private Land
Hangal shettali	Preetam DP .	2247	Manually	74/*/6	0.97	0.39	Mahaghani,Sandalwood, Hebbavu and others	100	39	Surface	Rainfed	2246	0.39	Private Land
Hangal shettali	D/T/ Purandara	2248	Manually	74/*/7	1.30	0.52	Mahaghani,Sandalwood, Hebbavu and others	100	52	Surface	Rainfed	2247	0.52	Private Land
Hangal shettali	D/N / Gangappa	2249	Manually	74/*/8	1.80	0.72	Mahaghani,Sandalwood, Hebbavu and others	100	72	Surface	Rainfed	2248	0.72	Private Land
Hangal shettali	co Lingarajana lingaraju	2250	Manually	74/*/9	1.20	0.48	Mahaghani,Sandalwood, Hebbavu and others	100	48	Surface	Rainfed	2249	0.48	Private Land
Hangal shettali	Mrs. Muttamma	2251	Manually	75/*/1	0.20	0.08	Mahaghani,Sandalwood, Hebbavu and others	100	8	Surface	Rainfed	2250	0.08	Community Land
Hangal shettali	Mullugowda Kumarappa	2252	Manually	75/*/2	0.10	0.04	Mahaghani,Sandalwood, Hebbavu and others	100	4	Surface	Rainfed	2251	0.04	Community Land
Hangal shettali	Mrs. Muttamma	2253	Manually	75/*/3	0.20	0.08	Mahaghani,Sandalwood, Hebbavu and others	100	8	Surface	Rainfed	2252	0.08	Community Land
Hangal shettali	Mrs. Muttamma	2254	Manually	75/*/4	0.70	0.28	Mahaghani,Sandalwood, Hebbavu and others	100	28	Surface	Rainfed	2253	0.28	Community Land
Hangal shettali	Sathish kumar c b	2255	Manually	91/*/2	0.12	0.05	Mahaghani,Sandalwood, Hebbavu and others	100	5	Surface	Rainfed	2254	0.05	Community Land
Hangal shettali	H M Vithala	2256	Manually	91/*/3	0.14	0.06	Mahaghani,Sandalwood, Hebbavu and others	100	6	Surface	Rainfed	2255	0.06	Community Land
Hangal shettali	Sathish kumar c b	2257	Manually	91/*/4	0.20	0.08	Mahaghani,Sandalwood, Hebbavu and others	100	8	Surface	Rainfed	2256	0.08	Community Land
Hangal shettali	Pathela Mallappa	2258	Manually	91/*/5	0.40	0.16	Mahaghani,Sandalwood, Hebbavu and others	100	16	Surface	Rainfed	2257	0.16	Community Land
Hangal shettali	D P Eeramma	2259	Manually	93/*/1	0.10	0.04	Mahaghani,Sandalwood, Hebbavu and others	100	4	Surface	Rainfed	2258	0.04	Community Land
Hangal shettali	Mullugaud Kumarappa	2260	Manually	93/*/2	0.30	0.12	Mahaghani,Sandalwood, Hebbavu and others	100	12	Surface	Rainfed	2259	0.12	Community Land
Hangal shettali	Mullugaud Kumarappa	2261	Manually	93/*/3	0.10	0.04	Mahaghani,Sandalwood, Hebbavu and others	100	4	Surface	Rainfed	2260	0.04	Community Land
Hangal shettali	D P Eeramma	2262	Manually	93/*/4	0.80	0.32	Mahaghani,Sandalwood, Hebbavu and others	100	32	Surface	Rainfed	2261	0.32	Community Land
Hangal shettali	Mullugaud Kumarappa	2263	Manually	93/*/5	0.20	0.08	Mahaghani,Sandalwood, Hebbavu and others	100	8	Surface	Rainfed	2262	0.08	Community Land
Abhimata	Abhimata	2264	Manually	27/3	0.70	0.28	Mahaghani,Sandalwood, Hebbavu and others	100	28	Surface	Rainfed	2263	0.28	Community Land
Abhimata	Abhimata	2265	Manually	27/2p1	4.00	1.60	Mahaghani,Sandalwood, Hebbavu and others	100	160	Surface	Rainfed	2264	1.60	Community Land
Abhimata	Mrs S B Akamma	2266	Manually	27/19	5.30	2.12	Mahaghani,Sandalwood, Hebbavu and others	100	212	Surface	Rainfed	2265	2.12	Community Land
Abhimata	Mrs S B Akamma	2267	Manually	27/21	0.12	0.05	Mahaghani,Sandalwood, Hebbavu and others	100	5	Surface	Rainfed	2266	0.05	Private Land
Abhimata	Mrs S B Akamma	2268	Manually	27/27	0.10	0.04	Mahaghani,Sandalwood, Hebbavu and others	100	4	Surface	Rainfed	2267	0.04	Private Land
Abhimata	adguru Murarajendra Mahas	2269	Manually	28/*	0.30	0.12	Mahaghani,Sandalwood, Hebbavu and others	100	12	Surface	Rainfed	2268	0.12	Private Land
Abhimata	adguru Murarajendra Mahas	2270	Manually	20/*	0.50	0.20	Mahaghani,Sandalwood, Hebbavu and others	100	20	Surface	Rainfed	2269	0.20	Private Land
Abhimata	Abhimata	2271	Manually	23/	3.60	1.44	Mahaghani,Sandalwood, Hebbavu and others	100	144	Surface	Rainfed	2270	1.44	Private Land
Abhimata	Abhimata	2272	Manually	23/*/*	10.00	4.00	Mahaghani,Sandalwood, Hebbavu and others	100	400	Surface	Rainfed	2271	4.00	Private Land
Abhimata	Abhimata	2273	Manually	23/*/*	10.20	4.08	Mahaghani,Sandalwood, Hebbavu and others	100	408	Surface	Rainfed	2272	4.08	Private Land
Abhimata	Abhimata	2274	Manually	23/*/*	10.00	4.00	Mahaghani,Sandalwood, Hebbavu and others	100	400	Surface	Rainfed	2273	4.00	Private Land
Abhimata	Mrs Gayithri Mruthunjaya	2275	Manually	23/*/1	10.00	4.00	Mahaghani,Sandalwood, Hebbavu and others	100	400	Surface	Rainfed	2274	4.00	Private Land
Abhimata	Mrs Gayithri Mruthunjaya	2276	Manually	23/*/1	5.00	2.00	Mahaghani,Sandalwood, Hebbavu and others	100	200	Surface	Rainfed	2275	2.00	Private Land
Abhimata	Mrs Gayithri Mruthunjaya	2277	Manually	23/*/1	5.00	2.00	Mahaghani,Sandalwood, Hebbavu and others	100	200	Surface	Rainfed	2276	2.00	Private Land
Abhimata	Mrs Gayithri Mruthunjaya	2278	Manually	23/*/2	5.00	2.00	Mahaghani,Sandalwood, Hebbavu and others	100	200	Surface	Rainfed	2277	2.00	Private Land
Abhimata	Mrs Gayithri Mruthunjaya	2279	Manually	23/*/2	4.00	1.60	Mahaghani,Sandalwood, Hebbavu and others	100	160	Surface	Rainfed	2278	1.60	Private Land
Abhimata	Mrs Gayithri Mruthunjaya	2280	Manually	23/*/3	4.00	1.60	Mahaghani,Sandalwood, Hebbavu and others	100	160	Surface	Rainfed	2279	1.60	Private Land
Abhimata	Mrs Gayithri Mruthunjaya	2281	Manually	23/*/3	1.50	0.60	Mahaghani,Sandalwood, Hebbavu and others	100	60	Surface	Rainfed	2280	0.60	Private Land
Abhimata	Mrs Gayithri Mruthunjaya	2282	Manually	23/*/3	1.30	0.52	Mahaghani,Sandalwood, Hebbavu and others	100	52	Surface	Rainfed	2281	0.52	Private Land
Abhimata	Nagaveni W/O Late Guruma	2283	Manually	23/*/4	1.30	0.52	Mahaghani,Sandalwood, Hebbavu and others	100	52	Surface	Rainfed	2282	0.52	Private Land
Abhimata	Nagaveni W/O Late Guruma	2284	Manually	23/*/4	0.60	0.24	Mahaghani,Sandalwood, Hebbavu and others	100	24	Surface	Rainfed	2283	0.24	Private Land
Abhimata	Nagaveni W/O Late Guruma	2285	Manually	23/*/4	0.40	0.16	Mahaghani,Sandalwood, Hebbavu and others	100	16	Surface	Rainfed	2284	0.16	Private Land

Village Name	Farmer Name:	Farmer Code	Rate Type (Manually/Machinery)	Survey No:	Total Area (Ha.)	Proposed Area (Ha.)	Activity/Model/Plant/Crop Name :	Number of Plants Per Ha	No. of plants	Method of Irrigation (Drip/Ring/Surface)	Source of Irrigation (Canal/Rainfed/Well)	Area as per Type Of Land (Ha.)		Ownership of Land (Community Land/Private Land/Other Land)
												Waste Land	Cultivable	
Abhimata	adguru Murarajendra Mahas	2286	Manually	25/*/*	0.40	0.16	Mahaghani,Sandalwood, Hebbavu and others	100	16	Surface	Rainfed	2285	0.16	Private Land
Abhimata	adguru Murarajendra Mahas	2287	Manually	27/*/1	1.10	0.44	Mahaghani,Sandalwood, Hebbavu and others	100	44	Surface	Rainfed	2286	0.44	Private Land
Abhimata	B Akamma W/o Late S S B	2288	Manually	27/*/19	0.97	0.39	Mahaghani,Sandalwood, Hebbavu and others	100	39	Surface	Rainfed	2287	0.39	Private Land
Abhimata	B Akamma W/o Late S S B	2289	Manually	27/*/21	0.12	0.05	Mahaghani,Sandalwood, Hebbavu and others	100	5	Surface	Rainfed	2288	0.05	Private Land
Abhimata	B Akamma W/o Late S S B	2290	Manually	27/*/27	0.10	0.04	Mahaghani,Sandalwood, Hebbavu and others	100	4	Surface	Rainfed	2289	0.04	Private Land
Abhimata	Abhimata	2291	Manually	27/*/2P1	0.20	0.08	Mahaghani,Sandalwood, Hebbavu and others	100	8	Surface	Rainfed	2290	0.08	Private Land
Abhimata	adguru Murarajendra Mahas	2292	Manually	27/*/2P2	5.20	2.08	Mahaghani,Sandalwood, Hebbavu and others	100	208	Surface	Rainfed	2291	2.08	Private Land
Abhimata	Abhimata	2293	Manually	27/*/3	4.20	1.68	Mahaghani,Sandalwood, Hebbavu and others	100	168	Surface	Rainfed	2292	1.68	Private Land
Abhimata	S Shivanna S/O Late Sidda	2294	Manually	27/*/30	4.20	1.68	Mahaghani,Sandalwood, Hebbavu and others	100	168	Surface	Rainfed	2293	1.68	Private Land
Abhimata	S Shivanna S/O Late Sidda	2295	Manually	27/*/31	0.30	0.12	Mahaghani,Sandalwood, Hebbavu and others	100	12	Surface	Rainfed	2294	0.12	Private Land
Abhimata	S Shivanna S/O Late Sidda	2296	Manually	27/*/32a	0.10	0.04	Mahaghani,Sandalwood, Hebbavu and others	100	4	Surface	Rainfed	2295	0.04	Private Land
Abhimata	Mrs B S Akkamma	2297	Manually	27/*/37	0.20	0.08	Mahaghani,Sandalwood, Hebbavu and others	100	8	Surface	Rainfed	2296	0.08	Private Land
Abhimata	B Akamma W/o Late S S B	2298	Manually	27/*/39	0.10	0.04	Mahaghani,Sandalwood, Hebbavu and others	100	4	Surface	Rainfed	2297	0.04	Private Land
Abhimata	Abhimata	2299	Manually	27/*/4	0.20	0.08	Mahaghani,Sandalwood, Hebbavu and others	100	8	Surface	Rainfed	2298	0.08	Private Land
Abhimata	adguru Murarajendra Mahas	2300	Manually	27/A/3	0.70	0.28	Mahaghani,Sandalwood, Hebbavu and others	100	28	Surface	Rainfed	2299	0.28	Private Land
Abhimata	N M Rajshekarappa	2301	Manually	30/*/6	5.20	2.08	Mahaghani,Sandalwood, Hebbavu and others	100	208	Surface	Rainfed	2300	2.08	Private Land
Abhimata	Abhimata	2302	Manually	30/*/6P1	1.00	0.40	Mahaghani,Sandalwood, Hebbavu and others	100	40	Surface	Rainfed	2301	0.40	Private Land
Abhimata	S R Subbiah	2303	Manually	30/*/6P2	4.50	1.80	Mahaghani,Sandalwood, Hebbavu and others	100	180	Surface	Rainfed	2302	1.80	Private Land
Abhimata	Abhimata	2304	Manually	30/*/7	0.20	0.08	Mahaghani,Sandalwood, Hebbavu and others	100	8	Surface	Rainfed	2303	0.08	Private Land
Abhimata	Abhimata	2305	Manually	30/*/7	3.00	1.20	Mahaghani,Sandalwood, Hebbavu and others	100	120	Surface	Rainfed	2304	1.20	Private Land
Abhimata	S L Seetharam	2306	Manually	30/*/8	3.10	1.24	Mahaghani,Sandalwood, Hebbavu and others	100	124	Surface	Rainfed	2305	1.24	Private Land
Abhimata	S L Seetharam	2307	Manually	30/*/8	5.20	2.08	Mahaghani,Sandalwood, Hebbavu and others	100	208	Surface	Rainfed	2306	2.08	Private Land
Abhimata	Abhimata	2308	Manually	30/*/8P1	5.20	2.08	Mahaghani,Sandalwood, Hebbavu and others	100	208	Surface	Rainfed	2307	2.08	Private Land
Abhimata	Abhimata	2309	Manually	30/*/8P1	0.78	0.31	Mahaghani,Sandalwood, Hebbavu and others	100	31	Surface	Rainfed	2308	0.31	Private Land
Abhimata	S L Seetharam	2310	Manually	30/*/9	0.78	0.31	Mahaghani,Sandalwood, Hebbavu and others	100	31	Surface	Rainfed	2309	0.31	Private Land
Abhimata	S L Seetharam	2311	Manually	30/*/9	0.78	0.31	Mahaghani,Sandalwood, Hebbavu and others	100	31	Surface	Rainfed	2310	0.31	Private Land
Abhimata	S L Seetharam	2312	Manually	30/*/9	0.78	0.31	Mahaghani,Sandalwood, Hebbavu and others	100	31	Surface	Rainfed	2311	0.31	Private Land
Abhimata	adguru Murarajendra Mahas	2313	Manually	30/A/2	0.78	0.31	Mahaghani,Sandalwood, Hebbavu and others	100	31	Surface	Rainfed	2312	0.31	Private Land
Abhimata	adguru Murarajendra Mahas	2314	Manually	30/A/2	1.40	0.56	Mahaghani,Sandalwood, Hebbavu and others	100	56	Surface	Rainfed	2313	0.56	Private Land
Abhimata	adguru Murarajendra Mahas	2315	Manually	30/A/4	1.40	0.56	Mahaghani,Sandalwood, Hebbavu and others	100	56	Surface	Rainfed	2314	0.56	Private Land
Abhimata	adguru Murarajendra Mahas	2316	Manually	30/A/5	2.60	1.04	Mahaghani,Sandalwood, Hebbavu and others	100	104	Surface	Rainfed	2315	1.04	Private Land
Abhimata	adguru Murarajendra Mahas	2317	Manually	30/A/5	2.60	1.04	Mahaghani,Sandalwood, Hebbavu and others	100	104	Surface	Rainfed	2316	1.04	Private Land
Abhimata	Abhimata	2318	Manually	36/*/1	2.80	1.12	Mahaghani,Sandalwood, Hebbavu and others	100	112	Surface	Rainfed	2317	1.12	Private Land
Abhimata	S R Subbiah	2319	Manually	36/*/1	0.30	0.12	Mahaghani,Sandalwood, Hebbavu and others	100	12	Surface	Rainfed	2318	0.12	Private Land
Abhimata	H B Jayaram	2320	Manually	36/*/1	0.10	0.04	Mahaghani,Sandalwood, Hebbavu and others	100	4	Surface	Rainfed	2319	0.04	Private Land
Abhimata	N M Rajshekarappa	2321	Manually	36/*/2	1.00	0.40	Mahaghani,Sandalwood, Hebbavu and others	100	40	Surface	Rainfed	2320	0.40	Private Land
Abhimata	N S Raghu W/O Nanjappa	2322	Manually	36/*/3	6.40	2.56	Mahaghani,Sandalwood, Hebbavu and others	100	256	Surface	Rainfed	2321	2.56	Private Land
Abhimata	N S Raghu W/O Nanjappa	2323	Manually	36/*/3	0.10	0.04	Mahaghani,Sandalwood, Hebbavu and others	100	4	Surface	Rainfed	2322	0.04	Private Land
Abhimata	N S Raghu W/O Nanjappa	2324	Manually	36/*/3	0.20	0.08	Mahaghani,Sandalwood, Hebbavu and others	100	8	Surface	Rainfed	2323	0.08	Private Land
Abhimata	S N Nanjappa S/O Ningappa	2325	Manually	36/*/4	0.20	0.08	Mahaghani,Sandalwood, Hebbavu and others	100	8	Surface	Rainfed	2324	0.08	Private Land
Abhimata	S N Nanjappa S/O Ningappa	2326	Manually	36/*/4	0.20	0.08	Mahaghani,Sandalwood, Hebbavu and others	100	8	Surface	Rainfed	2325	0.08	Private Land
Abhimata	S N Nanjappa S/O Ningappa	2327	Manually	36/*/4	0.20	0.08	Mahaghani,Sandalwood, Hebbavu and others	100	8	Surface	Rainfed	2326	0.08	Private Land
Abhimata	Abhimata	2328	Manually	36/A/*	0.20	0.08	Mahaghani,Sandalwood, Hebbavu and others	100	8	Surface	Rainfed	2327	0.08	Private Land
Abhimata	Abhimata	2329	Manually	37/*/1	21.00	8.40	Mahaghani,Sandalwood, Hebbavu and others	100	840	Surface	Rainfed	2328	8.40	Private Land

Village Name	Farmer Name:	Farmer Code	Rate Type (Manually/Machinery)	Survey No:	Total Area (Ha.)	Proposed Area (Ha.)	Activity/Model/Plant/Crop Name :	Number of Plants Per Ha	No. of plants	Method of Irrigation (Drip/Ring/Surface)	Source of Irrigation (Canal/Rainfed/Well)	Area as per Type Of Land (Ha.)		Ownership of Land (Community Land/Private Land/Other Land)
												Waste Land	Cultivable	
Abhimata	S R Subbiah	2330	Manually	37/*1	1.50	0.60	Mahaghani,Sandalwood, Hebbevu and others	100	60	Surface	Rainfed	2329	0.60	Private Land
Abhimata	N Raghu S/O S N Nanjapp	2331	Manually	37/*2	0.20	0.08	Mahaghani,Sandalwood, Hebbevu and others	100	8	Surface	Rainfed	2330	0.08	Private Land
Thalthareshtetty	Prithvikumar B.C. .	2332	Manually	100/*43	0.20	0.08	Mahaghani,Sandalwood, Hebbevu and others	100	8	Surface	Rainfed	2331	0.08	Private Land
Thalthareshtetty	B M VASANTHA	2333	Manually	100/*45P1	0.89	0.36	Mahaghani,Sandalwood, Hebbevu and others	100	36	Surface	Rainfed	2332	0.36	Private Land
Thalthareshtetty	B / J / Nadappa	2334	Manually	100/*45P2	0.20	0.08	Mahaghani,Sandalwood, Hebbevu and others	100	8	Surface	Rainfed	2333	0.08	Private Land
Thalthareshtetty	KD KALAPPA	2335	Manually	100/*47	0.98	0.39	Mahaghani,Sandalwood, Hebbevu and others	100	39	Surface	Rainfed	2334	0.39	Private Land
Thalthareshtetty	H N Raju	2336	Manually	100/*47A	0.50	0.20	Mahaghani,Sandalwood, Hebbevu and others	100	20	Surface	Rainfed	2335	0.20	Private Land
Thalthareshtetty	H N Raju	2337	Manually	100/*48	0.40	0.16	Mahaghani,Sandalwood, Hebbevu and others	100	16	Surface	Rainfed	2336	0.16	Private Land
Thalthareshtetty	Mrs. KM Seethamma	2338	Manually	100/*5	0.30	0.12	Mahaghani,Sandalwood, Hebbevu and others	100	12	Surface	Rainfed	2337	0.12	Private Land
Thalthareshtetty	KD KALAPPA	2339	Manually	100/*6	0.98	0.39	Mahaghani,Sandalwood, Hebbevu and others	100	39	Surface	Rainfed	2338	0.39	Private Land
Thalthareshtetty	Appayya	2340	Manually	100/*7	0.40	0.16	Mahaghani,Sandalwood, Hebbevu and others	100	16	Surface	Rainfed	2339	0.16	Private Land
Thalthareshtetty	Kamana Puppayya	2341	Manually	100/*9	0.20	0.08	Mahaghani,Sandalwood, Hebbevu and others	100	8	Surface	Rainfed	2340	0.08	Private Land
Thalthareshtetty	Mrs. M B Savita	2342	Manually	118/*15	0.40	0.16	Mahaghani,Sandalwood, Hebbevu and others	100	16	Surface	Rainfed	2341	0.16	Private Land
Thalthareshtetty	B / Devaki	2343	Manually	118/*16	0.50	0.20	Mahaghani,Sandalwood, Hebbevu and others	100	20	Surface	Rainfed	2342	0.20	Private Land
Thalthareshtetty	GOWRAMMA	2344	Manually	118/*17	0.32	0.13	Mahaghani,Sandalwood, Hebbevu and others	100	13	Surface	Rainfed	2343	0.13	Private Land
Thalthareshtetty	B. P. Ponnappa.	2345	Manually	118/*170	0.54	0.22	Mahaghani,Sandalwood, Hebbevu and others	100	22	Surface	Rainfed	2344	0.22	Private Land
Thalthareshtetty	GOWRAMMA	2346	Manually	118/*18	0.21	0.08	Mahaghani,Sandalwood, Hebbevu and others	100	8	Surface	Rainfed	2345	0.08	Private Land
Thalthareshtetty	BAGGANA DUDDUIAH	2347	Manually	118/*180	0.12	0.05	Mahaghani,Sandalwood, Hebbevu and others	100	5	Surface	Rainfed	2346	0.05	Private Land
Thalthareshtetty	Dinesh	2348	Manually	118/*181	0.23	0.09	Mahaghani,Sandalwood, Hebbevu and others	100	9	Surface	Rainfed	2347	0.09	Private Land
Thalthareshtetty	K / P / Ganapathi	2349	Manually	118/*182	0.30	0.12	Mahaghani,Sandalwood, Hebbevu and others	100	12	Surface	Rainfed	2348	0.12	Private Land
Thalthareshtetty	B / P / Basavaraj	2350	Manually	118/*183	0.50	0.20	Mahaghani,Sandalwood, Hebbevu and others	100	20	Surface	Rainfed	2349	0.20	Private Land
Thalthareshtetty	ROOPA B S	2351	Manually	118/*184	0.20	0.08	Mahaghani,Sandalwood, Hebbevu and others	100	8	Surface	Rainfed	2350	0.08	Private Land
Thalthareshtetty	B / M Somaiah	2352	Manually	118/*19	0.20	0.08	Mahaghani,Sandalwood, Hebbevu and others	100	8	Surface	Rainfed	2351	0.08	Private Land
Thalthareshtetty	B. Naveen	2353	Manually	118/*20	0.10	0.04	Mahaghani,Sandalwood, Hebbevu and others	100	4	Surface	Rainfed	2352	0.04	Private Land
Thalthareshtetty	B.S Dinesha	2354	Manually	118/*21	0.12	0.05	Mahaghani,Sandalwood, Hebbevu and others	100	5	Surface	Rainfed	2353	0.05	Private Land
Thalthareshtetty	AKKAMMA	2355	Manually	118/*21P1	0.32	0.13	Mahaghani,Sandalwood, Hebbevu and others	100	13	Surface	Rainfed	2354	0.13	Private Land
Thalthareshtetty	G.L. Yadugiri.	2356	Manually	118/*22	0.10	0.04	Mahaghani,Sandalwood, Hebbevu and others	100	4	Surface	Rainfed	2355	0.04	Private Land
Thalthareshtetty	I / B / Devaki	2357	Manually	118/*23	0.20	0.08	Mahaghani,Sandalwood, Hebbevu and others	100	8	Surface	Rainfed	2356	0.08	Private Land
Thalthareshtetty	Byra	2358	Manually	118/*24	0.98	0.39	Mahaghani,Sandalwood, Hebbevu and others	100	39	Surface	Rainfed	2357	0.39	Private Land
Thalthareshtetty	B.S Dinesh	2359	Manually	118/*25	0.40	0.16	Mahaghani,Sandalwood, Hebbevu and others	100	16	Surface	Rainfed	2358	0.16	Private Land
Thalthareshtetty	G.L. Yadugiri.	2360	Manually	118/*27	0.80	0.32	Mahaghani,Sandalwood, Hebbevu and others	100	32	Surface	Rainfed	2359	0.32	Private Land
Thalthareshtetty	KP Bettaswamy.	2361	Manually	118/*28	0.70	0.28	Mahaghani,Sandalwood, Hebbevu and others	100	28	Surface	Rainfed	2360	0.28	Private Land
Thalthareshtetty	B.S Dinesh	2362	Manually	118/*28a	0.40	0.16	Mahaghani,Sandalwood, Hebbevu and others	100	16	Surface	Rainfed	2361	0.16	Private Land
Thalthareshtetty	Mrs. M B Savita	2363	Manually	118/*3	0.98	0.39	Mahaghani,Sandalwood, Hebbevu and others	100	39	Surface	Rainfed	2362	0.39	Private Land
Thalthareshtetty	Mrs. M B Savita	2364	Manually	118/*30	0.60	0.24	Mahaghani,Sandalwood, Hebbevu and others	100	24	Surface	Rainfed	2363	0.24	Private Land
Thalthareshtetty	KP Bettaswamy.	2365	Manually	118/*31	1.00	0.40	Mahaghani,Sandalwood, Hebbevu and others	100	40	Surface	Rainfed	2364	0.40	Private Land
Thalthareshtetty	I / B / Devaki	2366	Manually	118/*34	0.50	0.20	Mahaghani,Sandalwood, Hebbevu and others	100	20	Surface	Rainfed	2365	0.20	Private Land
Thalthareshtetty	B. Naveen	2367	Manually	118/*35	0.10	0.04	Mahaghani,Sandalwood, Hebbevu and others	100	4	Surface	Rainfed	2366	0.04	Private Land
Thalthareshtetty	G.L. Yadugiri.	2368	Manually	118/*36	0.10	0.04	Mahaghani,Sandalwood, Hebbevu and others	100	4	Surface	Rainfed	2367	0.04	Private Land
Thalthareshtetty	G.L. Yadugiri.	2369	Manually	118/*37	0.20	0.08	Mahaghani,Sandalwood, Hebbevu and others	100	8	Surface	Rainfed	2368	0.08	Private Land
Thalthareshtetty	N / M / Basavakumara	2370	Manually	118/*37P1	0.20	0.08	Mahaghani,Sandalwood, Hebbevu and others	100	8	Surface	Rainfed	2369	0.08	Private Land
Thalthareshtetty	G.L. Yadugiri.	2371	Manually	118/*38	0.10	0.04	Mahaghani,Sandalwood, Hebbevu and others	100	4	Surface	Rainfed	2370	0.04	Private Land
Thalthareshtetty	G.L. Yadugiri.	2372	Manually	118/*39	0.20	0.08	Mahaghani,Sandalwood, Hebbevu and others	100	8	Surface	Rainfed	2371	0.08	Private Land
Thalthareshtetty	Mrs. M B Savita	2373	Manually	118/*4	0.10	0.04	Mahaghani,Sandalwood, Hebbevu and others	100	4	Surface	Rainfed	2372	0.04	Private Land

Village Name	Farmer Name:	Farmer Code	Rate Type (Manually/Machinery)	Survey No:	Total Area (Ha.)	Proposed Area (Ha.)	Activity/Model/Plant/Crop Name :	Number of Plants Per Ha	No. of plants	Method of Irrigation (Drip/Ring/Surface)	Source of Irrigation (Canal/Rainfed/Well)	Area as per Type Of Land (Ha.)		Ownership of Land (Community Land/Private Land/Other Land)
												Waste Land	Cultivable	
Thalthareshtetty	B / Devaki	2374	Manually	118/*40P1	0.70	0.28	Mahaghani,Sandalwood, Hebbevu and others	100	28	Surface	Rainfed	2373	0.28	Private Land
Thalthareshtetty	CHANDRAHASA	2375	Manually	118/*40P2	0.40	0.16	Mahaghani,Sandalwood, Hebbevu and others	100	16	Surface	Rainfed	2374	0.16	Private Land
Thalthareshtetty	CHANDRAHASA	2376	Manually	118/*41	1.50	0.60	Mahaghani,Sandalwood, Hebbevu and others	100	60	Surface	Rainfed	2375	0.60	Private Land
Thalthareshtetty	G.L. Yadugiri.	2377	Manually	118/*42	0.20	0.08	Mahaghani,Sandalwood, Hebbevu and others	100	8	Surface	Rainfed	2376	0.08	Private Land
Thalthareshtetty	G.L. Yadugiri.	2378	Manually	118/*43	0.98	0.39	Mahaghani,Sandalwood, Hebbevu and others	100	39	Surface	Rainfed	2377	0.39	Private Land
Thalthareshtetty	KALAPPA	2379	Manually	118/*44	0.24	0.10	Mahaghani,Sandalwood, Hebbevu and others	100	10	Surface	Rainfed	2378	0.10	Private Land
Thalthareshtetty	Girish	2380	Manually	118/*45P1	0.43	0.17	Mahaghani,Sandalwood, Hebbevu and others	100	17	Surface	Rainfed	2379	0.17	Private Land
Thalthareshtetty	MUTTANNA	2381	Manually	118/*45P2	0.70	0.28	Mahaghani,Sandalwood, Hebbevu and others	100	28	Surface	Rainfed	2380	0.28	Private Land
Thalthareshtetty	B. Naveen	2382	Manually	118/*47	0.20	0.08	Mahaghani,Sandalwood, Hebbevu and others	100	8	Surface	Rainfed	2381	0.08	Private Land
Thalthareshtetty	G.L. Yadugiri.	2383	Manually	118/*48	0.10	0.04	Mahaghani,Sandalwood, Hebbevu and others	100	4	Surface	Rainfed	2382	0.04	Private Land
Thalthareshtetty	Mallikarjuna	2384	Manually	118/*49	0.20	0.08	Mahaghani,Sandalwood, Hebbevu and others	100	8	Surface	Rainfed	2383	0.08	Private Land
Thalthareshtetty	G.L. Yadugiri.	2385	Manually	118/*5	0.10	0.04	Mahaghani,Sandalwood, Hebbevu and others	100	4	Surface	Rainfed	2384	0.04	Private Land
Thalthareshtetty	K P Ganapathi	2386	Manually	118/*50	0.20	0.08	Mahaghani,Sandalwood, Hebbevu and others	100	8	Surface	Rainfed	2385	0.08	Private Land
Thalthareshtetty	Rajasekarappa	2387	Manually	118/*50P1	0.10	0.04	Mahaghani,Sandalwood, Hebbevu and others	100	4	Surface	Rainfed	2386	0.04	Private Land
Thalthareshtetty	CHANDRAHASA	2388	Manually	118/*51	0.20	0.08	Mahaghani,Sandalwood, Hebbevu and others	100	8	Surface	Rainfed	2387	0.08	Private Land
Thalthareshtetty	NEMAMMA	2389	Manually	118/*52	0.10	0.04	Mahaghani,Sandalwood, Hebbevu and others	100	4	Surface	Rainfed	2388	0.04	Private Land
Thalthareshtetty	Mrs. Nirmala	2390	Manually	118/*53P1	0.70	0.28	Mahaghani,Sandalwood, Hebbevu and others	100	28	Surface	Rainfed	2389	0.28	Private Land
Thalthareshtetty	BK Channappa	2391	Manually	118/*53P2	0.40	0.16	Mahaghani,Sandalwood, Hebbevu and others	100	16	Surface	Rainfed	2390	0.16	Private Land
Thalthareshtetty	SK Nanjappa	2392	Manually	118/*54P1	1.50	0.60	Mahaghani,Sandalwood, Hebbevu and others	100	60	Surface	Rainfed	2391	0.60	Private Land
Thalthareshtetty	S / B Shanthappa	2393	Manually	118/*54P1	0.10	0.04	Mahaghani,Sandalwood, Hebbevu and others	100	4	Surface	Rainfed	2392	0.04	Private Land
Thalthareshtetty	BK Channappa	2394	Manually	118/*54P2	0.20	0.08	Mahaghani,Sandalwood, Hebbevu and others	100	8	Surface	Rainfed	2393	0.08	Private Land
Thalthareshtetty	G.L. Yadugiri.	2395	Manually	118/*56	0.10	0.04	Mahaghani,Sandalwood, Hebbevu and others	100	4	Surface	Rainfed	2394	0.04	Private Land
Thalthareshtetty	B.S Srikanth.	2396	Manually	118/*57	0.70	0.28	Mahaghani,Sandalwood, Hebbevu and others	100	28	Surface	Rainfed	2395	0.28	Private Land
Thalthareshtetty	SHANTHAMMA	2397	Manually	118/*57A	0.40	0.16	Mahaghani,Sandalwood, Hebbevu and others	100	16	Surface	Rainfed	2396	0.16	Private Land
Thalthareshtetty	C / N / Changappa	2398	Manually	118/*57B	1.50	0.60	Mahaghani,Sandalwood, Hebbevu and others	100	60	Surface	Rainfed	2397	0.60	Private Land
Thalthareshtetty	A MALLAPPANAVARA S	2399	Manually	118/*57P1	0.10	0.04	Mahaghani,Sandalwood, Hebbevu and others	100	4	Surface	Rainfed	2398	0.04	Private Land
Thalthareshtetty	Byra	2400	Manually	118/*58P1	1.00	0.40	Mahaghani,Sandalwood, Hebbevu and others	100	40	Surface	Rainfed	2399	0.40	Private Land
Thalthareshtetty	GOWRAMMA	2401	Manually	118/*58P2	0.50	0.20	Mahaghani,Sandalwood, Hebbevu and others	100	20	Surface	Rainfed	2400	0.20	Private Land
Thalthareshtetty	B M Kariyappa	2402	Manually	118/*58P3	0.40	0.16	Mahaghani,Sandalwood, Hebbevu and others	100	16	Surface	Rainfed	2401	0.16	Private Land
Thalthareshtetty	Lakshamma	2403	Manually	118/*58P4	2.00	0.80	Mahaghani,Sandalwood, Hebbevu and others	100	80	Surface	Rainfed	2402	0.80	Private Land
Thalthareshtetty	Smitha Naveen.	2404	Manually	118/*59	0.40	0.16	Mahaghani,Sandalwood, Hebbevu and others	100	16	Surface	Rainfed	2403	0.16	Private Land
Thalthareshtetty	SOMAIAH	2405	Manually	118/*59P1	0.50	0.20	Mahaghani,Sandalwood, Hebbevu and others	100	20	Surface	Rainfed	2404	0.20	Private Land
Thalthareshtetty	B.L. Raghu	2406	Manually	118/*59P3	0.30	0.12	Mahaghani,Sandalwood, Hebbevu and others	100	12	Surface	Rainfed	2405	0.12	Private Land
Thalthareshtetty	Lakshamma	2407	Manually	118/*59P4	0.50	0.20	Mahaghani,Sandalwood, Hebbevu and others	100	20	Surface	Rainfed	2406	0.20	Private Land
Thalthareshtetty	G.L. Yadugiri.	2408	Manually	118/*6	0.30	0.12	Mahaghani,Sandalwood, Hebbevu and others	100	12	Surface	Rainfed	2407	0.12	Private Land
Thalthareshtetty	B / N / Shantappa	2409	Manually	118/*60P1	0.10	0.04	Mahaghani,Sandalwood, Hebbevu and others	100	4	Surface	Rainfed	2408	0.04	Private Land
Thalthareshtetty	B / M / Somaiah	2410	Manually	118/*60P2	0.10	0.04	Mahaghani,Sandalwood, Hebbevu and others	100	4	Surface	Rainfed	2409	0.04	Private Land
Thalthareshtetty	B / G / Nadappa	2411	Manually	118/*60P3	0.10	0.04	Mahaghani,Sandalwood, Hebbevu and others	100	4	Surface	Rainfed	2410	0.04	Private Land
Thalthareshtetty	KAMALA	2412	Manually	118/*60P4	0.30	0.12	Mahaghani,Sandalwood, Hebbevu and others	100	12	Surface	Rainfed	2411	0.12	Private Land
Thalthareshtetty	M. B. Savita	2413	Manually	118/*60P5	0.40	0.16	Mahaghani,Sandalwood, Hebbevu and others	100	16	Surface	Rainfed	2412	0.16	Private Land
Thalthareshtetty	B. M. Duddiah	2414	Manually	118/*61	0.20	0.08	Mahaghani,Sandalwood, Hebbevu and others	100	8	Surface	Rainfed	2413	0.08	Private Land
Thalthareshtetty	Mrs. M R Gangamma	2415	Manually	118/*61P1	0.59	0.23	Mahaghani,Sandalwood, Hebbevu and others	100	23	Surface	Rainfed	2414	0.23	Private Land
Thalthareshtetty	B / S / Mallikarjuna	2416	Manually	118/*62P2	0.59	0.23	Mahaghani,Sandalwood, Hebbevu and others	100	23	Surface	Rainfed	2415	0.23	Private Land
Thalthareshtetty	B / M / Mahesh	2417	Manually	118/*62P3	0.40	0.16	Mahaghani,Sandalwood, Hebbevu and others	100	16	Surface	Rainfed	2416	0.16	Private Land

Village Name	Farmer Name:	Farmer Code	Rate Type (Manually/Machinery)	Survey No:	Total Area (Ha.)	Proposed Area (Ha.)	Activity/Model/Plant/Crop Name :	Number of Plants Per Ha	No. of plants	Method of Irrigation (Drip/Ring/Surface)	Source of Irrigation (Canal/Rainfed/Well)	Area as per Type Of Land (Ha.)		Ownership of Land (Community Land/Private Land/Other Land)
												Waste Land	Cultivable	
Thalthareshtly	Muthappa	2418	Manually	118/*62P4	0.40	0.16	Mahaghani,Sandalwood, Hebbavu and others	100	16	Surface	Rainfed	2417	0.16	Private Land
Thalthareshtly	B / S / Mallikarjuna	2419	Manually	118/*64	0.20	0.08	Mahaghani,Sandalwood, Hebbavu and others	100	8	Surface	Rainfed	2418	0.08	Private Land
Thalthareshtly	B / N / Shantappa	2420	Manually	118/*65.	0.20	0.08	Mahaghani,Sandalwood, Hebbavu and others	100	8	Surface	Rainfed	2419	0.08	Private Land
Thalthareshtly	Naveen Basavakumar.	2421	Manually	118/*66	0.20	0.08	Mahaghani,Sandalwood, Hebbavu and others	100	8	Surface	Rainfed	2420	0.08	Private Land
Thalthareshtly	Naveen Basavakumar.	2422	Manually	118/*68	0.20	0.08	Mahaghani,Sandalwood, Hebbavu and others	100	8	Surface	Rainfed	2421	0.08	Private Land
Thalthareshtly	G.L. Yadugiri.	2423	Manually	118/*7	2.94	1.17	Mahaghani,Sandalwood, Hebbavu and others	100	117	Surface	Rainfed	2422	1.17	Private Land
Thalthareshtly	Kamana P / Basappa	2424	Manually	118/*71	2.94	1.17	Mahaghani,Sandalwood, Hebbavu and others	100	117	Surface	Rainfed	2423	1.17	Private Land
Thalthareshtly	BD PUNEET	2425	Manually	118/*72	0.89	0.36	Mahaghani,Sandalwood, Hebbavu and others	100	36	Surface	Rainfed	2424	0.36	Private Land
Thalthareshtly	Rajasekarappa	2426	Manually	118/*8	0.69	0.28	Mahaghani,Sandalwood, Hebbavu and others	100	28	Surface	Rainfed	2425	0.28	Private Land
Thalthareshtly	Baggana P. Ponnappa	2427	Manually	18/*137	1.10	0.44	Mahaghani,Sandalwood, Hebbavu and others	100	44	Surface	Rainfed	2426	0.44	Private Land
Thalthareshtly	B D Joyappa	2428	Manually	18/*207	1.30	0.52	Mahaghani,Sandalwood, Hebbavu and others	100	52	Surface	Rainfed	2427	0.52	Private Land
Thalthareshtly	Baggana P. Ponnappa	2429	Manually	18/*208	1.50	0.60	Mahaghani,Sandalwood, Hebbavu and others	100	60	Surface	Rainfed	2428	0.60	Private Land
Thalthareshtly	Baggana P. Ponnappa	2430	Manually	18/*10	0.60	0.24	Mahaghani,Sandalwood, Hebbavu and others	100	24	Surface	Rainfed	2429	0.24	Private Land
Thalthareshtly	H. E. Narayana	2431	Manually	18/*100	0.70	0.28	Mahaghani,Sandalwood, Hebbavu and others	100	28	Surface	Rainfed	2430	0.28	Private Land
Thalthareshtly	BASAVA	2432	Manually	18/*101	0.10	0.04	Mahaghani,Sandalwood, Hebbavu and others	100	4	Surface	Rainfed	2431	0.04	Private Land
Thalthareshtly	H S BELLIIYAPPA	2433	Manually	18/*102	0.70	0.28	Mahaghani,Sandalwood, Hebbavu and others	100	28	Surface	Rainfed	2432	0.28	Private Land
Thalthareshtly	B / N Mallikarjuna	2434	Manually	18/*103	0.40	0.16	Mahaghani,Sandalwood, Hebbavu and others	100	16	Surface	Rainfed	2433	0.16	Private Land
Thalthareshtly	B. G. Nagaveeni	2435	Manually	18/*104	0.87	0.35	Mahaghani,Sandalwood, Hebbavu and others	100	35	Surface	Rainfed	2434	0.35	Private Land
Thalthareshtly	B. G. Nagaveeni	2436	Manually	18/*105	0.30	0.12	Mahaghani,Sandalwood, Hebbavu and others	100	12	Surface	Rainfed	2435	0.12	Private Land
Thalthareshtly	DODDAIAH	2437	Manually	18/*106	0.98	0.39	Mahaghani,Sandalwood, Hebbavu and others	100	39	Surface	Rainfed	2436	0.39	Private Land
Thalthareshtly	Girish B.M. .	2438	Manually	18/*107	0.70	0.28	Mahaghani,Sandalwood, Hebbavu and others	100	28	Surface	Rainfed	2437	0.28	Private Land
Thalthareshtly	MUTTANNA	2439	Manually	18/*108	1.80	0.72	Mahaghani,Sandalwood, Hebbavu and others	100	72	Surface	Rainfed	2438	0.72	Private Land
Thalthareshtly	NINGA	2440	Manually	18/*109	0.90	0.36	Mahaghani,Sandalwood, Hebbavu and others	100	36	Surface	Rainfed	2439	0.36	Private Land
Thalthareshtly	BS Prashant Kumar	2441	Manually	18/*11	0.90	0.36	Mahaghani,Sandalwood, Hebbavu and others	100	36	Surface	Rainfed	2440	0.36	Private Land
Thalthareshtly	Muthappa	2442	Manually	18/*110	0.87	0.35	Mahaghani,Sandalwood, Hebbavu and others	100	35	Surface	Rainfed	2441	0.35	Private Land
Thalthareshtly	KALAPPA	2443	Manually	18/*110A	0.87	0.35	Mahaghani,Sandalwood, Hebbavu and others	100	35	Surface	Rainfed	2442	0.35	Private Land
Thalthareshtly	D K Kaveri	2444	Manually	18/*111P1	0.50	0.20	Mahaghani,Sandalwood, Hebbavu and others	100	20	Surface	Rainfed	2443	0.20	Private Land
Thalthareshtly	U / M Seethamma	2445	Manually	18/*111P2	0.10	0.04	Mahaghani,Sandalwood, Hebbavu and others	100	4	Surface	Rainfed	2444	0.04	Private Land
Thalthareshtly	C. Mahesh	2446	Manually	18/*112	0.80	0.32	Mahaghani,Sandalwood, Hebbavu and others	100	32	Surface	Rainfed	2445	0.32	Private Land
Thalthareshtly	Mrs. K / A Thangamma	2447	Manually	18/*113	0.20	0.08	Mahaghani,Sandalwood, Hebbavu and others	100	8	Surface	Rainfed	2446	0.08	Private Land
Thalthareshtly	K P Ganapathi	2448	Manually	18/*115	0.30	0.12	Mahaghani,Sandalwood, Hebbavu and others	100	12	Surface	Rainfed	2447	0.12	Private Land
Thalthareshtly	B K NAVEEN	2449	Manually	18/*117	0.89	0.36	Mahaghani,Sandalwood, Hebbavu and others	100	36	Surface	Rainfed	2448	0.36	Private Land
Thalthareshtly	B K NAVEEN	2450	Manually	18/*118	0.20	0.08	Mahaghani,Sandalwood, Hebbavu and others	100	8	Surface	Rainfed	2449	0.08	Private Land
Thalthareshtly	Mrs. B K Belligamma	2451	Manually	18/*118P1	0.98	0.39	Mahaghani,Sandalwood, Hebbavu and others	100	39	Surface	Rainfed	2450	0.39	Private Land
Thalthareshtly	UD Mogappa	2452	Manually	18/*119	0.50	0.20	Mahaghani,Sandalwood, Hebbavu and others	100	20	Surface	Rainfed	2451	0.20	Private Land
Thalthareshtly	Billavara Krishnappa	2453	Manually	18/*119A1	0.40	0.16	Mahaghani,Sandalwood, Hebbavu and others	100	16	Surface	Rainfed	2452	0.16	Private Land
Thalthareshtly	B / Praveen	2454	Manually	18/*119A-2	0.30	0.12	Mahaghani,Sandalwood, Hebbavu and others	100	12	Surface	Rainfed	2453	0.12	Private Land
Thalthareshtly	Bommappa	2455	Manually	18/*11A	0.98	0.39	Mahaghani,Sandalwood, Hebbavu and others	100	39	Surface	Rainfed	2454	0.39	Private Land
Thalthareshtly	D K Kaveri	2456	Manually	18/*12	0.40	0.16	Mahaghani,Sandalwood, Hebbavu and others	100	16	Surface	Rainfed	2455	0.16	Private Land
Thalthareshtly	MK Bhaskara Achar	2457	Manually	18/*120	0.20	0.08	Mahaghani,Sandalwood, Hebbavu and others	100	8	Surface	Rainfed	2456	0.08	Private Land
Thalthareshtly	US Bhubaneswar.	2458	Manually	18/*121	0.40	0.16	Mahaghani,Sandalwood, Hebbavu and others	100	16	Surface	Rainfed	2457	0.16	Private Land
Thalthareshtly	H P THIMMAIAH	2459	Manually	18/*122	0.50	0.20	Mahaghani,Sandalwood, Hebbavu and others	100	20	Surface	Rainfed	2458	0.20	Private Land
Thalthareshtly	B K NAVEEN	2460	Manually	18/*123	0.32	0.13	Mahaghani,Sandalwood, Hebbavu and others	100	13	Surface	Rainfed	2459	0.13	Private Land
Thalthareshtly	Kamana P / Rudrappa	2461	Manually	18/*123P2	0.54	0.22	Mahaghani,Sandalwood, Hebbavu and others	100	22	Surface	Rainfed	2460	0.22	Private Land

Village Name	Farmer Name:	Farmer Code	Rate Type (Manually/Machinery)	Survey No:	Total Area (Ha.)	Proposed Area (Ha.)	Activity/Model/Plant/Crop Name :	Number of Plants Per Ha	No. of plants	Method of Irrigation (Drip/Ring/Surface)	Source of Irrigation (Canal/Rainfed/Well)	Area as per Type Of Land (Ha.)		Ownership of Land (Community Land/Private Land/Other Land)
												Waste Land	Cultivable	
Thalthareshtetty	P / sinya of Kura	2462	Manually	18*/124	0.21	0.08	Mahaghani,Sandalwood, Hebbevu and others	100	8	Surface	Rainfed	2461	0.08	Private Land
Thalthareshtetty	HG Basaviya	2463	Manually	18*/124A	0.12	0.05	Mahaghani,Sandalwood, Hebbevu and others	100	5	Surface	Rainfed	2462	0.05	Private Land
Thalthareshtetty	Thangamma	2464	Manually	18*/125P1	0.23	0.09	Mahaghani,Sandalwood, Hebbevu and others	100	9	Surface	Rainfed	2463	0.09	Private Land
Thalthareshtetty	Kumarappa	2465	Manually	18*/125P2	0.30	0.12	Mahaghani,Sandalwood, Hebbevu and others	100	12	Surface	Rainfed	2464	0.12	Private Land
Thalthareshtetty	PUTTAMMA	2466	Manually	18*/125P3	1.00	0.40	Mahaghani,Sandalwood, Hebbevu and others	100	40	Surface	Rainfed	2465	0.40	Private Land
Thalthareshtetty	Machayya	2467	Manually	18*/126P1	0.70	0.28	Mahaghani,Sandalwood, Hebbevu and others	100	28	Surface	Rainfed	2466	0.28	Private Land
Thalthareshtetty	B.S.Ganapathy	2468	Manually	18*/126P2	0.97	0.39	Mahaghani,Sandalwood, Hebbevu and others	100	39	Surface	Rainfed	2467	0.39	Private Land
Thalthareshtetty	Ashwin D.S. .	2469	Manually	18*/127	1.30	0.52	Mahaghani,Sandalwood, Hebbevu and others	100	52	Surface	Rainfed	2468	0.52	Private Land
Thalthareshtetty	BD Changappa	2470	Manually	18*/127P1	1.80	0.72	Mahaghani,Sandalwood, Hebbevu and others	100	72	Surface	Rainfed	2469	0.72	Private Land
Thalthareshtetty	B / D Joyappa	2471	Manually	18*/128	1.20	0.48	Mahaghani,Sandalwood, Hebbevu and others	100	48	Surface	Rainfed	2470	0.48	Private Land
Thalthareshtetty	NOKAVALU HOOVAIH	2472	Manually	18*/13	0.20	0.08	Mahaghani,Sandalwood, Hebbevu and others	100	8	Surface	Rainfed	2471	0.08	Private Land
Thalthareshtetty	Amit Kumar Soni.	2473	Manually	18*/131	0.10	0.04	Mahaghani,Sandalwood, Hebbevu and others	100	4	Surface	Rainfed	2472	0.04	Private Land
Thalthareshtetty	Chinnappa	2474	Manually	18*/132P2	0.20	0.08	Mahaghani,Sandalwood, Hebbevu and others	100	8	Surface	Rainfed	2473	0.08	Private Land
Thalthareshtetty	Harijan Muthappa	2475	Manually	18*/133	0.70	0.28	Mahaghani,Sandalwood, Hebbevu and others	100	28	Surface	Rainfed	2474	0.28	Private Land
Thalthareshtetty	Amit Kumar Soni.	2476	Manually	18*/136	0.12	0.05	Mahaghani,Sandalwood, Hebbevu and others	100	5	Surface	Rainfed	2475	0.05	Private Land
Thalthareshtetty	BAGGANA P PONNAPPA	2477	Manually	18*/137P1	0.14	0.06	Mahaghani,Sandalwood, Hebbevu and others	100	6	Surface	Rainfed	2476	0.06	Private Land
Thalthareshtetty	Baggana P. Anil Kumar Bag	2478	Manually	18*/138	0.20	0.08	Mahaghani,Sandalwood, Hebbevu and others	100	8	Surface	Rainfed	2477	0.08	Private Land
Thalthareshtetty	Baggana PONNAPPA	2479	Manually	18*/139	0.40	0.16	Mahaghani,Sandalwood, Hebbevu and others	100	16	Surface	Rainfed	2478	0.16	Private Land
Thalthareshtetty	DODDAIAH	2480	Manually	18*/14	0.10	0.04	Mahaghani,Sandalwood, Hebbevu and others	100	4	Surface	Rainfed	2479	0.04	Private Land
Thalthareshtetty	Mrs. B K Belligamma	2481	Manually	18*/140A	0.30	0.12	Mahaghani,Sandalwood, Hebbevu and others	100	12	Surface	Rainfed	2480	0.12	Private Land
Thalthareshtetty	ident's Serviceman's Associa	2482	Manually	18*/140P1	0.10	0.04	Mahaghani,Sandalwood, Hebbevu and others	100	4	Surface	Rainfed	2481	0.04	Private Land
Thalthareshtetty	Mrs. B K Whitegamma	2483	Manually	18*/140P2	0.80	0.32	Mahaghani,Sandalwood, Hebbevu and others	100	32	Surface	Rainfed	2482	0.32	Private Land
Thalthareshtetty	Changappa	2484	Manually	18*/142	0.20	0.08	Mahaghani,Sandalwood, Hebbevu and others	100	8	Surface	Rainfed	2483	0.08	Private Land
Thalthareshtetty	Y / r / Nandakumar	2485	Manually	18*/142P1	0.70	0.28	Mahaghani,Sandalwood, Hebbevu and others	100	28	Surface	Rainfed	2484	0.28	Private Land
Thalthareshtetty	Y / r / Nandakumar	2486	Manually	18*/143	2.1	0.84	Mahaghani,Sandalwood, Hebbevu and others	100	84	Surface	Rainfed	2485	0.84	Private Land
Thalthareshtetty	BD Changappa	2487	Manually	18*/144	1.20	0.48	Mahaghani,Sandalwood, Hebbevu and others	100	48	Surface	Rainfed	2486	0.48	Private Land
Thalthareshtetty	BD Changappa	2488	Manually	18*/145	0.12	0.05	Mahaghani,Sandalwood, Hebbevu and others	100	5	Surface	Rainfed	2487	0.05	Private Land
Thalthareshtetty	Y / r / Nandakumar	2489	Manually	18*/146	0.10	0.04	Mahaghani,Sandalwood, Hebbevu and others	100	4	Surface	Rainfed	2488	0.04	Private Land
Thalthareshtetty	Y / r / Nandakumar	2490	Manually	18*/147	0.30	0.12	Mahaghani,Sandalwood, Hebbevu and others	100	12	Surface	Rainfed	2489	0.12	Private Land
Thalthareshtetty	Y / r / Nandakumar	2491	Manually	18*/148P1	0.50	0.20	Mahaghani,Sandalwood, Hebbevu and others	100	20	Surface	Rainfed	2490	0.20	Private Land
Thalthareshtetty	Kumarappa	2492	Manually	18*/148P2	1.70	0.68	Mahaghani,Sandalwood, Hebbevu and others	100	68	Surface	Rainfed	2491	0.68	Private Land
Thalthareshtetty	B. J. Bharati	2493	Manually	18*/149	1.50	0.60	Mahaghani,Sandalwood, Hebbevu and others	100	60	Surface	Rainfed	2492	0.60	Private Land
Thalthareshtetty	ADADA DODDAMANE KAI	2494	Manually	18*/15	1.70	0.68	Mahaghani,Sandalwood, Hebbevu and others	100	68	Surface	Rainfed	2493	0.68	Private Land
Thalthareshtetty	B K NAVEEN	2495	Manually	18*/150	2.10	0.84	Mahaghani,Sandalwood, Hebbevu and others	100	84	Surface	Rainfed	2494	0.84	Private Land
Thalthareshtetty	RUDRAPPA	2496	Manually	18*/150P1	0.98	0.39	Mahaghani,Sandalwood, Hebbevu and others	100	39	Surface	Rainfed	2495	0.39	Private Land
Thalthareshtetty	Chinnappa	2497	Manually	18*/151	1.60	0.64	Mahaghani,Sandalwood, Hebbevu and others	100	64	Surface	Rainfed	2496	0.64	Private Land
Thalthareshtetty	Bapuji Youth Association	2498	Manually	18*/152	1.43	0.57	Mahaghani,Sandalwood, Hebbevu and others	100	57	Surface	Rainfed	2497	0.57	Private Land
Thalthareshtetty	Billavara Padmappa Poojary	2499	Manually	18*/152P99	1.40	0.56	Mahaghani,Sandalwood, Hebbevu and others	100	56	Surface	Rainfed	2498	0.56	Private Land
Thalthareshtetty	Mrs. K / S Sharada	2500	Manually	18*/154P1	1.65	0.66	Mahaghani,Sandalwood, Hebbevu and others	100	66	Surface	Rainfed	2499	0.66	Private Land
Thalthareshtetty	Belliappa	2501	Manually	18*/154P2	1.20	0.48	Mahaghani,Sandalwood, Hebbevu and others	100	48	Surface	Rainfed	2500	0.48	Private Land
Thalthareshtetty	Amit Kumar Soni.	2502	Manually	18*/155	1.20	0.48	Mahaghani,Sandalwood, Hebbevu and others	100	48	Surface	Rainfed	2501	0.48	Private Land
Thalthareshtetty	Nirmala Rajasekhar	2503	Manually	18*/156	1.30	0.52	Mahaghani,Sandalwood, Hebbevu and others	100	52	Surface	Rainfed	2502	0.52	Private Land
Thalthareshtetty	B K NAVEEN	2504	Manually	18*/156P1	1.30	0.52	Mahaghani,Sandalwood, Hebbevu and others	100	52	Surface	Rainfed	2503	0.52	Private Land
Thalthareshtetty	B K NAVEEN	2505	Manually	18*/157	0.60	0.24	Mahaghani,Sandalwood, Hebbevu and others	100	24	Surface	Rainfed	2504	0.24	Private Land

Village Name	Farmer Name:	Farmer Code	Rate Type (Manually/Machinery)	Survey No:	Total Area (Ha.)	Proposed Area (Ha.)	Activity/Model/Plant/Crop Name :	Number of Plants Per Ha	No. of plants	Method of Irrigation (Drip/Ring/Surface)	Source of Irrigation (Canal/Rainfed/Well)	Area as per Type Of Land (Ha.)		Ownership of Land (Community Land/Private Land/Other Land)
												Waste Land	Cultivable	
Thalthareshtetty	AADA DODDAMANE KAI	2506	Manually	18*/16	0.20	0.08	Mahaghani,Sandalwood, Hebbevu and others	100	8	Surface	Rainfed	2505	0.08	Private Land
Thalthareshtetty	B / J / Bharathi	2507	Manually	18*/160	0.10	0.04	Mahaghani,Sandalwood, Hebbevu and others	100	4	Surface	Rainfed	2506	0.04	Private Land
Thalthareshtetty	K / P / Rudrappa	2508	Manually	18*/161	0.70	0.28	Mahaghani,Sandalwood, Hebbevu and others	100	28	Surface	Rainfed	2507	0.28	Private Land
Thalthareshtetty	D K Lingaraju	2509	Manually	18*/162	0.40	0.16	Mahaghani,Sandalwood, Hebbevu and others	100	16	Surface	Rainfed	2508	0.16	Private Land
Thalthareshtetty	BM Govardhan Murthy	2510	Manually	18*/164	1.50	0.60	Mahaghani,Sandalwood, Hebbevu and others	100	60	Surface	Rainfed	2509	0.60	Private Land
Thalthareshtetty	Kamana Rudrappa	2511	Manually	18*/165P1	0.10	0.04	Mahaghani,Sandalwood, Hebbevu and others	100	4	Surface	Rainfed	2510	0.04	Private Land
Thalthareshtetty	GL Reddy	2512	Manually	18*/165P2	1.00	0.40	Mahaghani,Sandalwood, Hebbevu and others	100	40	Surface	Rainfed	2511	0.40	Private Land
Thalthareshtetty	UD Somaiah	2513	Manually	18*/167	0.50	0.20	Mahaghani,Sandalwood, Hebbevu and others	100	20	Surface	Rainfed	2512	0.20	Private Land
Thalthareshtetty	Udalli K / Ilayyaya	2514	Manually	18*/168	0.40	0.16	Mahaghani,Sandalwood, Hebbevu and others	100	16	Surface	Rainfed	2513	0.16	Private Land
Thalthareshtetty	UD Mogappa	2515	Manually	18*/169	2.00	0.80	Mahaghani,Sandalwood, Hebbevu and others	100	80	Surface	Rainfed	2514	0.80	Private Land
Thalthareshtetty	Uttayya	2516	Manually	18*/17	0.40	0.16	Mahaghani,Sandalwood, Hebbevu and others	100	16	Surface	Rainfed	2515	0.16	Private Land
Thalthareshtetty	Thimmaiah B K	2517	Manually	18*/170P1	0.50	0.20	Mahaghani,Sandalwood, Hebbevu and others	100	20	Surface	Rainfed	2516	0.20	Private Land
Thalthareshtetty	Mrs. K S Ningamma	2518	Manually	18*/170P2	0.30	0.12	Mahaghani,Sandalwood, Hebbevu and others	100	12	Surface	Rainfed	2517	0.12	Private Land
Thalthareshtetty	Baggada P. Anil Kumar	2519	Manually	18*/171	0.50	0.20	Mahaghani,Sandalwood, Hebbevu and others	100	20	Surface	Rainfed	2518	0.20	Private Land
Thalthareshtetty	Baggada P. Anil Kumar	2520	Manually	18*/172	0.30	0.12	Mahaghani,Sandalwood, Hebbevu and others	100	12	Surface	Rainfed	2519	0.12	Private Land
Thalthareshtetty	Baggada P. Anil Kumar	2521	Manually	18*/173P1	0.10	0.04	Mahaghani,Sandalwood, Hebbevu and others	100	4	Surface	Rainfed	2520	0.04	Private Land
Thalthareshtetty	B M VASANTHA	2522	Manually	18*/173P2	0.10	0.04	Mahaghani,Sandalwood, Hebbevu and others	100	4	Surface	Rainfed	2521	0.04	Private Land
Thalthareshtetty	B M VASANTHA	2523	Manually	18*/174p2	0.10	0.04	Mahaghani,Sandalwood, Hebbevu and others	100	4	Surface	Rainfed	2522	0.04	Private Land
Thalthareshtetty	B / D Changappa	2524	Manually	18*/175P1	0.30	0.12	Mahaghani,Sandalwood, Hebbevu and others	100	12	Surface	Rainfed	2523	0.12	Private Land
Thalthareshtetty	Baggadda Krishnappa	2525	Manually	18*/175P2	0.40	0.16	Mahaghani,Sandalwood, Hebbevu and others	100	16	Surface	Rainfed	2524	0.16	Private Land
Thalthareshtetty	Bassappa	2526	Manually	18*/18	0.20	0.08	Mahaghani,Sandalwood, Hebbevu and others	100	8	Surface	Rainfed	2525	0.08	Private Land
Thalthareshtetty	U / D / Somaiah	2527	Manually	18*/180	0.59	0.23	Mahaghani,Sandalwood, Hebbevu and others	100	23	Surface	Rainfed	2526	0.23	Private Land
Thalthareshtetty	Kamana Rudrappa	2528	Manually	18*/181P1	0.59	0.23	Mahaghani,Sandalwood, Hebbevu and others	100	23	Surface	Rainfed	2527	0.23	Private Land
Thalthareshtetty	Chengappa	2529	Manually	18*/181P2	0.40	0.16	Mahaghani,Sandalwood, Hebbevu and others	100	16	Surface	Rainfed	2528	0.16	Private Land
Thalthareshtetty	Kamana P / Rudrappa	2530	Manually	18*/182P2	0.40	0.16	Mahaghani,Sandalwood, Hebbevu and others	100	16	Surface	Rainfed	2529	0.16	Private Land
Thalthareshtetty	B D Joyappa	2531	Manually	18*/183P1	0.20	0.08	Mahaghani,Sandalwood, Hebbevu and others	100	8	Surface	Rainfed	2530	0.08	Private Land
Thalthareshtetty	U / D / Mogappa	2532	Manually	18*/187	0.20	0.08	Mahaghani,Sandalwood, Hebbevu and others	100	8	Surface	Rainfed	2531	0.08	Private Land
Thalthareshtetty	B / K / Ramani	2533	Manually	18*/188	0.20	0.08	Mahaghani,Sandalwood, Hebbevu and others	100	8	Surface	Rainfed	2532	0.08	Private Land
Thalthareshtetty	U / D / Somaiah	2534	Manually	18*/189	0.20	0.08	Mahaghani,Sandalwood, Hebbevu and others	100	8	Surface	Rainfed	2533	0.08	Private Land
Thalthareshtetty	Mrs. Huvamma	2535	Manually	18*/19	2.94	1.17	Mahaghani,Sandalwood, Hebbevu and others	100	117	Surface	Rainfed	2534	1.17	Private Land
Thalthareshtetty	K / P / Ganapathi	2536	Manually	18*/190	2.94	1.17	Mahaghani,Sandalwood, Hebbevu and others	100	117	Surface	Rainfed	2535	1.17	Private Land
Thalthareshtetty	BD Changappa	2537	Manually	18*/191	0.89	0.36	Mahaghani,Sandalwood, Hebbevu and others	100	36	Surface	Rainfed	2536	0.36	Private Land
Thalthareshtetty	B. D. Changappa	2538	Manually	18*/198	0.69	0.28	Mahaghani,Sandalwood, Hebbevu and others	100	28	Surface	Rainfed	2537	0.28	Private Land
Thalthareshtetty	B K NAVEEN	2539	Manually	18*/199	1.10	0.44	Mahaghani,Sandalwood, Hebbevu and others	100	44	Surface	Rainfed	2538	0.44	Private Land
Thalthareshtetty	B / P / Padmavati	2540	Manually	18*/1A1	1.30	0.52	Mahaghani,Sandalwood, Hebbevu and others	100	52	Surface	Rainfed	2539	0.52	Private Land
Thalthareshtetty	B. P. Padmavathi	2541	Manually	18*/1B	1.50	0.60	Mahaghani,Sandalwood, Hebbevu and others	100	60	Surface	Rainfed	2540	0.60	Private Land
Thalthareshtetty	B K Padmappa	2542	Manually	18*/1D	0.60	0.24	Mahaghani,Sandalwood, Hebbevu and others	100	24	Surface	Rainfed	2541	0.24	Private Land
Thalthareshtetty	H / N / Kushalappa	2543	Manually	18*/2	0.70	0.28	Mahaghani,Sandalwood, Hebbevu and others	100	28	Surface	Rainfed	2542	0.28	Private Land
Thalthareshtetty	The B.C. Geeta	2544	Manually	18*/200	0.10	0.04	Mahaghani,Sandalwood, Hebbevu and others	100	4	Surface	Rainfed	2543	0.04	Private Land
Thalthareshtetty	Mrs. K. E. Bojamma	2545	Manually	18*/201	0.70	0.28	Mahaghani,Sandalwood, Hebbevu and others	100	28	Surface	Rainfed	2544	0.28	Private Land
Thalthareshtetty	B D Joyappa	2546	Manually	18*/205	0.40	0.16	Mahaghani,Sandalwood, Hebbevu and others	100	16	Surface	Rainfed	2545	0.16	Private Land
Thalthareshtetty	B D Joyappa	2547	Manually	18*/206	0.87	0.35	Mahaghani,Sandalwood, Hebbevu and others	100	35	Surface	Rainfed	2546	0.35	Private Land
Thalthareshtetty	B K NAVEEN	2548	Manually	18*/209	0.30	0.12	Mahaghani,Sandalwood, Hebbevu and others	100	12	Surface	Rainfed	2547	0.12	Private Land
Thalthareshtetty	Taltare Shettalli villagers	2549	Manually	18*/20P1	0.98	0.39	Mahaghani,Sandalwood, Hebbevu and others	100	39	Surface	Rainfed	2548	0.39	Private Land

Village Name	Farmer Name:	Farmer Code	Rate Type (Manually/Machinery)	Survey No:	Total Area (Ha.)	Proposed Area (Ha.)	Activity/Model/Plant/Crop Name :	Number of Plants Per Ha	No. of plants	Method of Irrigation (Drip/Ring/Surface)	Source of Irrigation (Canal/Rainfed/Well)	Area as per Type Of Land (Ha.)		Ownership of Land (Community Land/Private Land/Other Land)
												Waste Land	Cultivable	
Thalthareshtetty	Barakutti Kalappa	2550	Manually	18/*/21	0.70	0.28	Mahaghani,Sandalwood, Hebbevu and others	100	28	Surface	Rainfed	2549	0.28	Private Land
Thalthareshtetty	B K NAVEEN	2551	Manually	18/*/210	1.80	0.72	Mahaghani,Sandalwood, Hebbevu and others	100	72	Surface	Rainfed	2550	0.72	Private Land
Thalthareshtetty	Baggapa P. Anil Kumar	2552	Manually	18/*/211	0.90	0.36	Mahaghani,Sandalwood, Hebbevu and others	100	36	Surface	Rainfed	2551	0.36	Private Land
Thalthareshtetty	BAGGANA P PONNAPPA	2553	Manually	18/*/212	0.90	0.36	Mahaghani,Sandalwood, Hebbevu and others	100	36	Surface	Rainfed	2552	0.36	Private Land
Thalthareshtetty	B.P. Belliappa	2554	Manually	18/*/215	0.87	0.35	Mahaghani,Sandalwood, Hebbevu and others	100	35	Surface	Rainfed	2553	0.35	Private Land
Thalthareshtetty	B.P. Belliappa	2555	Manually	18/*/216	0.87	0.35	Mahaghani,Sandalwood, Hebbevu and others	100	35	Surface	Rainfed	2554	0.35	Private Land
Thalthareshtetty	B.P. Belliappa	2556	Manually	18/*/217	0.50	0.20	Mahaghani,Sandalwood, Hebbevu and others	100	20	Surface	Rainfed	2555	0.20	Private Land
Thalthareshtetty	The B.C. Geeta	2557	Manually	18/*/217A	0.10	0.04	Mahaghani,Sandalwood, Hebbevu and others	100	4	Surface	Rainfed	2556	0.04	Private Land
Thalthareshtetty	B K NAVEEN	2558	Manually	18/*/218	0.80	0.32	Mahaghani,Sandalwood, Hebbevu and others	100	32	Surface	Rainfed	2557	0.32	Private Land
Thalthareshtetty	NOKAVALU HOOVAIH	2559	Manually	18/*/22	0.20	0.08	Mahaghani,Sandalwood, Hebbevu and others	100	8	Surface	Rainfed	2558	0.08	Private Land
Thalthareshtetty	US Bhubaneswar.	2560	Manually	18/*/224	0.30	0.12	Mahaghani,Sandalwood, Hebbevu and others	100	12	Surface	Rainfed	2559	0.12	Private Land
Thalthareshtetty	US Bhubaneswar.	2561	Manually	18/*/226	0.89	0.36	Mahaghani,Sandalwood, Hebbevu and others	100	36	Surface	Rainfed	2560	0.36	Private Land
Thalthareshtetty	HG Basaviya	2562	Manually	18/*/227	0.20	0.08	Mahaghani,Sandalwood, Hebbevu and others	100	8	Surface	Rainfed	2561	0.08	Private Land
Thalthareshtetty	H. P. Thimmaiah	2563	Manually	18/*/228	0.98	0.39	Mahaghani,Sandalwood, Hebbevu and others	100	39	Surface	Rainfed	2562	0.39	Private Land
Thalthareshtetty	Chittera Muthanna	2564	Manually	18/*/23	0.50	0.20	Mahaghani,Sandalwood, Hebbevu and others	100	20	Surface	Rainfed	2563	0.20	Private Land
Thalthareshtetty	BAGGANA P PONNAPPA	2565	Manually	18/*/230	0.20	0.08	Mahaghani,Sandalwood, Hebbevu and others	100	8	Surface	Rainfed	2564	0.08	Private Land
Thalthareshtetty	BAGGANA P PONNAPPA	2566	Manually	18/*/231	0.10	0.04	Mahaghani,Sandalwood, Hebbevu and others	100	4	Surface	Rainfed	2565	0.04	Private Land
Thalthareshtetty	BAGGANA P PONNAPPA	2567	Manually	18/*/232	0.70	0.28	Mahaghani,Sandalwood, Hebbevu and others	100	28	Surface	Rainfed	2566	0.28	Private Land
Thalthareshtetty	BAGGANA P PONNAPPA	2568	Manually	18/*/233	0.40	0.16	Mahaghani,Sandalwood, Hebbevu and others	100	16	Surface	Rainfed	2567	0.16	Private Land
Thalthareshtetty	Harish B.M. .	2569	Manually	18/*/234	1.50	0.60	Mahaghani,Sandalwood, Hebbevu and others	100	60	Surface	Rainfed	2568	0.60	Private Land
Thalthareshtetty	Pramod B.C. .	2570	Manually	18/*/235	0.10	0.04	Mahaghani,Sandalwood, Hebbevu and others	100	4	Surface	Rainfed	2569	0.04	Private Land
Thalthareshtetty	B M VASANTHA	2571	Manually	18/*/236	1.00	0.40	Mahaghani,Sandalwood, Hebbevu and others	100	40	Surface	Rainfed	2570	0.40	Private Land
Thalthareshtetty	D / K / Lingaraju	2572	Manually	18/*/236P1	0.50	0.20	Mahaghani,Sandalwood, Hebbevu and others	100	20	Surface	Rainfed	2571	0.20	Private Land
Thalthareshtetty	B / A / Kusumavati	2573	Manually	18/*/236P2	0.40	0.16	Mahaghani,Sandalwood, Hebbevu and others	100	16	Surface	Rainfed	2572	0.16	Private Land
Thalthareshtetty	KS Ganapathi	2574	Manually	18/*/24	2.00	0.80	Mahaghani,Sandalwood, Hebbevu and others	100	80	Surface	Rainfed	2573	0.80	Private Land
Thalthareshtetty	B M VASANTHA	2575	Manually	18/*/25	0.40	0.16	Mahaghani,Sandalwood, Hebbevu and others	100	16	Surface	Rainfed	2574	0.16	Private Land
Thalthareshtetty	Joyappa	2576	Manually	18/*/26	0.50	0.20	Mahaghani,Sandalwood, Hebbevu and others	100	20	Surface	Rainfed	2575	0.20	Private Land
Thalthareshtetty	U / k / MUTTAMMA	2577	Manually	18/*/26AP1	0.30	0.12	Mahaghani,Sandalwood, Hebbevu and others	100	12	Surface	Rainfed	2576	0.12	Private Land
Thalthareshtetty	U / K / Rajappa	2578	Manually	18/*/26AP2	0.50	0.20	Mahaghani,Sandalwood, Hebbevu and others	100	20	Surface	Rainfed	2577	0.20	Private Land
Thalthareshtetty	Mrs. U / K / Seethamma	2579	Manually	18/*/26B	0.30	0.12	Mahaghani,Sandalwood, Hebbevu and others	100	12	Surface	Rainfed	2578	0.12	Private Land
Thalthareshtetty	KALAPPA	2580	Manually	18/*/26C	0.10	0.04	Mahaghani,Sandalwood, Hebbevu and others	100	4	Surface	Rainfed	2579	0.04	Private Land
Thalthareshtetty	Rudrappa of Ko / Kura	2581	Manually	18/*/27	0.10	0.04	Mahaghani,Sandalwood, Hebbevu and others	100	4	Surface	Rainfed	2580	0.04	Private Land
Thalthareshtetty	Subbaiah	2582	Manually	18/*/28	0.10	0.04	Mahaghani,Sandalwood, Hebbevu and others	100	4	Surface	Rainfed	2581	0.04	Private Land
Thalthareshtetty	THAMMAIAH	2583	Manually	18/*/29	0.30	0.12	Mahaghani,Sandalwood, Hebbevu and others	100	12	Surface	Rainfed	2582	0.12	Private Land
Thalthareshtetty	Mrs. K / S / Sharadha	2584	Manually	18/*/3	0.40	0.16	Mahaghani,Sandalwood, Hebbevu and others	100	16	Surface	Rainfed	2583	0.16	Private Land
Thalthareshtetty	U U Sivyya	2585	Manually	18/*/32	0.20	0.08	Mahaghani,Sandalwood, Hebbevu and others	100	8	Surface	Rainfed	2584	0.08	Private Land
Thalthareshtetty	U.P.Komarappa	2586	Manually	18/*/33	0.59	0.23	Mahaghani,Sandalwood, Hebbevu and others	100	23	Surface	Rainfed	2585	0.23	Private Land
Thalthareshtetty	B M PALAKSHA	2587	Manually	18/*/34	0.59	0.23	Mahaghani,Sandalwood, Hebbevu and others	100	23	Surface	Rainfed	2586	0.23	Private Land
Thalthareshtetty	HOOVAIAH	2588	Manually	18/*/35	0.40	0.16	Mahaghani,Sandalwood, Hebbevu and others	100	16	Surface	Rainfed	2587	0.16	Private Land
Thalthareshtetty	B G Somaiah	2589	Manually	18/*/36	0.40	0.16	Mahaghani,Sandalwood, Hebbevu and others	100	16	Surface	Rainfed	2588	0.16	Private Land
Thalthareshtetty	Hedgegud's Nanjappa	2590	Manually	18/*/38	0.20	0.08	Mahaghani,Sandalwood, Hebbevu and others	100	8	Surface	Rainfed	2589	0.08	Private Land
Thalthareshtetty	Chittera Muthanna	2591	Manually	18/*/4	0.20	0.08	Mahaghani,Sandalwood, Hebbevu and others	100	8	Surface	Rainfed	2590	0.08	Private Land
Thalthareshtetty	K D Ramappa	2592	Manually	18/*/40	0.20	0.08	Mahaghani,Sandalwood, Hebbevu and others	100	8	Surface	Rainfed	2591	0.08	Private Land
Thalthareshtetty	MAHADEVAMMA	2593	Manually	18/*/43	0.20	0.08	Mahaghani,Sandalwood, Hebbevu and others	100	8	Surface	Rainfed	2592	0.08	Private Land

Village Name	Farmer Name:	Farmer Code	Rate Type (Manually/Machinery)	Survey No:	Total Area (Ha.)	Proposed Area (Ha.)	Activity/Model/Plant/Crop Name :	Number of Plants Per Ha	No. of plants	Method of Irrigation (Drip/Ring/Surface)	Source of Irrigation (Canal/Rainfed/Well)	Area as per Type Of Land (Ha.)		Ownership of Land (Community Land/Private Land/Other Land)
												Waste Land	Cultivable	
Thalthareshtetty	Mrs. Mahadevamma	2594	Manually	18/*/43P1	2.94	1.17	Mahaghani,Sandalwood, Hebbavu and others	100	117	Surface	Rainfed	2593	1.17	Private Land
Thalthareshtetty	Lambappa	2595	Manually	18/*/44	2.94	1.17	Mahaghani,Sandalwood, Hebbavu and others	100	117	Surface	Rainfed	2594	1.17	Private Land
Thalthareshtetty	BAGGANA P ANILKUMAR	2596	Manually	18/*/44P1	0.89	0.36	Mahaghani,Sandalwood, Hebbavu and others	100	36	Surface	Rainfed	2595	0.36	Private Land
Thalthareshtetty	U E POOVAIAH	2597	Manually	18/*/45	0.69	0.28	Mahaghani,Sandalwood, Hebbavu and others	100	28	Surface	Rainfed	2596	0.28	Private Land
Thalthareshtetty	Girish	2598	Manually	18/*/46	1.10	0.44	Mahaghani,Sandalwood, Hebbavu and others	100	44	Surface	Rainfed	2597	0.44	Private Land
Thalthareshtetty	PAAPALIAH	2599	Manually	18/*/47	1.30	0.52	Mahaghani,Sandalwood, Hebbavu and others	100	52	Surface	Rainfed	2598	0.52	Private Land
Thalthareshtetty	Hedgegaud's Nanjappa	2600	Manually	18/*/48P1	1.50	0.60	Mahaghani,Sandalwood, Hebbavu and others	100	60	Surface	Rainfed	2599	0.60	Private Land
Thalthareshtetty	Gurappa	2601	Manually	18/*/48P2	0.60	0.24	Mahaghani,Sandalwood, Hebbavu and others	100	24	Surface	Rainfed	2600	0.24	Private Land
Thalthareshtetty	KS Ganapathi	2602	Manually	18/*/49	0.70	0.28	Mahaghani,Sandalwood, Hebbavu and others	100	28	Surface	Rainfed	2601	0.28	Private Land
Thalthareshtetty	Babu Poojary	2603	Manually	18/*/5	0.10	0.04	Mahaghani,Sandalwood, Hebbavu and others	100	4	Surface	Rainfed	2602	0.04	Private Land
Thalthareshtetty	PAAPALIAH	2604	Manually	18/*/50	0.70	0.28	Mahaghani,Sandalwood, Hebbavu and others	100	28	Surface	Rainfed	2603	0.28	Private Land
Thalthareshtetty	HN Ravindra.	2605	Manually	18/*/52	0.40	0.16	Mahaghani,Sandalwood, Hebbavu and others	100	16	Surface	Rainfed	2604	0.16	Private Land
Thalthareshtetty	Bhanumati	2606	Manually	18/*/54	0.87	0.35	Mahaghani,Sandalwood, Hebbavu and others	100	35	Surface	Rainfed	2605	0.35	Private Land
Thalthareshtetty	BAGGANA APPALIAH	2607	Manually	18/*/55	0.30	0.12	Mahaghani,Sandalwood, Hebbavu and others	100	12	Surface	Rainfed	2606	0.12	Private Land
Thalthareshtetty	Latamani alias Latamani Haris	2608	Manually	18/*/56	0.98	0.39	Mahaghani,Sandalwood, Hebbavu and others	100	39	Surface	Rainfed	2607	0.39	Private Land
Thalthareshtetty	Latamani alias Latamani Haris	2609	Manually	18/*/57	0.70	0.28	Mahaghani,Sandalwood, Hebbavu and others	100	28	Surface	Rainfed	2608	0.28	Private Land
Thalthareshtetty	B / J / Bharathi	2610	Manually	18/*/58a	1.80	0.72	Mahaghani,Sandalwood, Hebbavu and others	100	72	Surface	Rainfed	2609	0.72	Private Land
Thalthareshtetty	B.K. Ramanna	2611	Manually	18/*/58P7	0.90	0.36	Mahaghani,Sandalwood, Hebbavu and others	100	36	Surface	Rainfed	2610	0.36	Private Land
Thalthareshtetty	Hemavati	2612	Manually	18/*/58P7	0.90	0.36	Mahaghani,Sandalwood, Hebbavu and others	100	36	Surface	Rainfed	2611	0.36	Private Land
Thalthareshtetty	B K NAVEEN	2613	Manually	18/*/6	0.87	0.35	Mahaghani,Sandalwood, Hebbavu and others	100	35	Surface	Rainfed	2612	0.35	Private Land
Thalthareshtetty	MAHADEVAMMA	2614	Manually	18/*/60	0.87	0.35	Mahaghani,Sandalwood, Hebbavu and others	100	35	Surface	Rainfed	2613	0.35	Private Land
Thalthareshtetty	MAHADEVAMMA	2615	Manually	18/*/60P2	0.50	0.20	Mahaghani,Sandalwood, Hebbavu and others	100	20	Surface	Rainfed	2614	0.20	Private Land
Thalthareshtetty	P. Anil Kumar of Bagga	2616	Manually	18/*/61	0.10	0.04	Mahaghani,Sandalwood, Hebbavu and others	100	4	Surface	Rainfed	2615	0.04	Private Land
Thalthareshtetty	ATADA CHIKKALI LAKK	2617	Manually	18/*/61P1	0.80	0.32	Mahaghani,Sandalwood, Hebbavu and others	100	32	Surface	Rainfed	2616	0.32	Private Land
Thalthareshtetty	BAGGANA P ANILKUMAR	2618	Manually	18/*/62	0.20	0.08	Mahaghani,Sandalwood, Hebbavu and others	100	8	Surface	Rainfed	2617	0.08	Private Land
Thalthareshtetty	B. G. Nagaveeni	2619	Manually	18/*/65	0.30	0.12	Mahaghani,Sandalwood, Hebbavu and others	100	12	Surface	Rainfed	2618	0.12	Private Land
Thalthareshtetty	CG Harish.	2620	Manually	18/*/66	0.89	0.36	Mahaghani,Sandalwood, Hebbavu and others	100	36	Surface	Rainfed	2619	0.36	Private Land
Thalthareshtetty	Latamani alias Latamani Haris	2621	Manually	18/*/67	0.20	0.08	Mahaghani,Sandalwood, Hebbavu and others	100	8	Surface	Rainfed	2620	0.08	Private Land
Thalthareshtetty	U P Saroja	2622	Manually	18/*/68	0.98	0.39	Mahaghani,Sandalwood, Hebbavu and others	100	39	Surface	Rainfed	2621	0.39	Private Land
Thalthareshtetty	SHILA YANE SUSHILAM	2623	Manually	18/*/72	0.50	0.20	Mahaghani,Sandalwood, Hebbavu and others	100	20	Surface	Rainfed	2622	0.20	Private Land
Thalthareshtetty	Mrs. K / S Sharada	2624	Manually	18/*/75	0.20	0.08	Mahaghani,Sandalwood, Hebbavu and others	100	8	Surface	Rainfed	2623	0.08	Private Land
Thalthareshtetty	HARADA THANDMMA	2625	Manually	18/*/76	0.10	0.04	Mahaghani,Sandalwood, Hebbavu and others	100	4	Surface	Rainfed	2624	0.04	Private Land
Thalthareshtetty	BAGGANA P ANILKUMAR	2626	Manually	18/*/77	0.70	0.28	Mahaghani,Sandalwood, Hebbavu and others	100	28	Surface	Rainfed	2625	0.28	Private Land
Thalthareshtetty	B / J / Bharathi	2627	Manually	18/*/78a	0.40	0.16	Mahaghani,Sandalwood, Hebbavu and others	100	16	Surface	Rainfed	2626	0.16	Private Land
Thalthareshtetty	Mrs. K P Gauramma	2628	Manually	18/*/79	1.50	0.60	Mahaghani,Sandalwood, Hebbavu and others	100	60	Surface	Rainfed	2627	0.60	Private Land
Thalthareshtetty	HN Ravindra	2629	Manually	18/*/8	0.10	0.04	Mahaghani,Sandalwood, Hebbavu and others	100	4	Surface	Rainfed	2628	0.04	Private Land
Thalthareshtetty	BD Changappa	2630	Manually	18/*/80	1.00	0.40	Mahaghani,Sandalwood, Hebbavu and others	100	40	Surface	Rainfed	2629	0.40	Private Land
Thalthareshtetty	B G Nagaveeni	2631	Manually	18/*/81	0.50	0.20	Mahaghani,Sandalwood, Hebbavu and others	100	20	Surface	Rainfed	2630	0.20	Private Land
Thalthareshtetty	Kuldeep Udayakumar	2632	Manually	18/*/82a	0.40	0.16	Mahaghani,Sandalwood, Hebbavu and others	100	16	Surface	Rainfed	2631	0.16	Private Land
Thalthareshtetty	B / C / Gita	2633	Manually	18/*/82b	2.00	0.80	Mahaghani,Sandalwood, Hebbavu and others	100	80	Surface	Rainfed	2632	0.80	Private Land
Thalthareshtetty	Appayya	2634	Manually	18/*/83	0.40	0.16	Mahaghani,Sandalwood, Hebbavu and others	100	16	Surface	Rainfed	2633	0.16	Private Land
Thalthareshtetty	BAGGANA P ANILKUMAR	2635	Manually	18/*/84	0.50	0.20	Mahaghani,Sandalwood, Hebbavu and others	100	20	Surface	Rainfed	2634	0.20	Private Land
Thalthareshtetty	BAGGANA P PONNAPPA	2636	Manually	18/*/85	0.30	0.12	Mahaghani,Sandalwood, Hebbavu and others	100	12	Surface	Rainfed	2635	0.12	Private Land
Thalthareshtetty	BAGGANA P PONNAPPA	2637	Manually	18/*/87	0.50	0.20	Mahaghani,Sandalwood, Hebbavu and others	100	20	Surface	Rainfed	2636	0.20	Private Land

Village Name	Farmer Name:	Farmer Code	Rate Type (Manually/Machinery)	Survey No:	Total Area (Ha.)	Proposed Area (Ha.)	Activity/Model/Plant/Crop Name :	Number of Plants Per Ha	No. of plants	Method of Irrigation (Drip/Ring/Surface)	Source of Irrigation (Canal/Rainfed/Well)	Area as per Type Of Land (Ha.)		Ownership of Land (Community Land/Private Land/Other Land)
												Waste Land	Cultivable	
Thalthareshtetty	BAGGANA P PONNAPPA	2638	Manually	18/*/88	0.30	0.12	Mahaghani,Sandalwood, Hebbevu and others	100	12	Surface	Rainfed	2637	0.12	Private Land
Thalthareshtetty	BAGGANA P ANILKUMAR	2639	Manually	18/*/89	0.10	0.04	Mahaghani,Sandalwood, Hebbevu and others	100	4	Surface	Rainfed	2638	0.04	Private Land
Thalthareshtetty	ATADA CHIKKALI LAKK	2640	Manually	18/*/89P1	0.10	0.04	Mahaghani,Sandalwood, Hebbevu and others	100	4	Surface	Rainfed	2639	0.04	Private Land
Thalthareshtetty	MUTTAMMA B C	2641	Manually	18/*/9	0.10	0.04	Mahaghani,Sandalwood, Hebbevu and others	100	4	Surface	Rainfed	2640	0.04	Private Land
Thalthareshtetty	U / M / Seethamma	2642	Manually	18/*/90	0.30	0.12	Mahaghani,Sandalwood, Hebbevu and others	100	12	Surface	Rainfed	2641	0.12	Private Land
Thalthareshtetty	Mrs. K P Gauramma	2643	Manually	18/*/92	0.40	0.16	Mahaghani,Sandalwood, Hebbevu and others	100	16	Surface	Rainfed	2642	0.16	Private Land
Thalthareshtetty	Uttayya	2644	Manually	18/*/93	0.20	0.08	Mahaghani,Sandalwood, Hebbevu and others	100	8	Surface	Rainfed	2643	0.08	Private Land
Thalthareshtetty	HN Ravindra.	2645	Manually	18/*/95	0.59	0.23	Mahaghani,Sandalwood, Hebbevu and others	100	23	Surface	Rainfed	2644	0.23	Private Land
Thalthareshtetty	KD KALAPPA	2646	Manually	18/*/96	0.59	0.23	Mahaghani,Sandalwood, Hebbevu and others	100	23	Surface	Rainfed	2645	0.23	Private Land
Thalthareshtetty	B S Koragappa	2647	Manually	18/*/97	0.40	0.16	Mahaghani,Sandalwood, Hebbevu and others	100	16	Surface	Rainfed	2646	0.16	Private Land
Thalthareshtetty	Mrs. K / S Sharada	2648	Manually	18/*/98	0.40	0.16	Mahaghani,Sandalwood, Hebbevu and others	100	16	Surface	Rainfed	2647	0.16	Private Land
Thalthareshtetty	Puppayah	2649	Manually	18/*/99P1	0.20	0.08	Mahaghani,Sandalwood, Hebbevu and others	100	8	Surface	Rainfed	2648	0.08	Private Land
Thalthareshtetty	N / M / Basavakumara	2650	Manually	18/*/99P2	0.20	0.08	Mahaghani,Sandalwood, Hebbevu and others	100	8	Surface	Rainfed	2649	0.08	Private Land
Thalthareshtetty	BAGGANA P ANILKUMAR	2651	Manually	180/*/30	0.20	0.08	Mahaghani,Sandalwood, Hebbevu and others	100	8	Surface	Rainfed	2650	0.08	Private Land
Thalthareshtetty	Ningya	2652	Manually	47/*/1	0.20	0.08	Mahaghani,Sandalwood, Hebbevu and others	100	8	Surface	Rainfed	2651	0.08	Private Land
Thalthareshtetty	D K Kaveri	2653	Manually	47/*/11	2.94	1.17	Mahaghani,Sandalwood, Hebbevu and others	100	117	Surface	Rainfed	2652	1.17	Private Land
Thalthareshtetty	Subbegaud's house is Subbay	2654	Manually	47/*/12	2.94	1.17	Mahaghani,Sandalwood, Hebbevu and others	100	117	Surface	Rainfed	2653	1.17	Private Land
Thalthareshtetty	Annaiah	2655	Manually	47/*/13	0.89	0.36	Mahaghani,Sandalwood, Hebbevu and others	100	36	Surface	Rainfed	2654	0.36	Private Land
Thalthareshtetty	Rudrappa	2656	Manually	47/*/14	0.69	0.28	Mahaghani,Sandalwood, Hebbevu and others	100	28	Surface	Rainfed	2655	0.28	Private Land
Thalthareshtetty	S R Uttayya	2657	Manually	47/*/15	1.10	0.44	Mahaghani,Sandalwood, Hebbevu and others	100	44	Surface	Rainfed	2656	0.44	Private Land
Thalthareshtetty	Subbegaud's house is Subbay	2658	Manually	47/*/16	1.30	0.52	Mahaghani,Sandalwood, Hebbevu and others	100	52	Surface	Rainfed	2657	0.52	Private Land
Thalthareshtetty	Dharmappa	2659	Manually	47/*/17	1.50	0.60	Mahaghani,Sandalwood, Hebbevu and others	100	60	Surface	Rainfed	2658	0.60	Private Land
Thalthareshtetty	Erappa	2660	Manually	47/*/18	0.60	0.24	Mahaghani,Sandalwood, Hebbevu and others	100	24	Surface	Rainfed	2659	0.24	Private Land
Thalthareshtetty	NOKAVALU HOOVAIH	2661	Manually	47/*/19	0.70	0.28	Mahaghani,Sandalwood, Hebbevu and others	100	28	Surface	Rainfed	2660	0.28	Private Land
Thalthareshtetty	H B Jayaram	2662	Manually	47/*/2	0.10	0.04	Mahaghani,Sandalwood, Hebbevu and others	100	4	Surface	Rainfed	2661	0.04	Private Land
Thalthareshtetty	Dudayya	2663	Manually	47/*/20	0.70	0.28	Mahaghani,Sandalwood, Hebbevu and others	100	28	Surface	Rainfed	2662	0.28	Private Land
Thalthareshtetty	Ponnappa	2664	Manually	47/*/21	0.40	0.16	Mahaghani,Sandalwood, Hebbevu and others	100	16	Surface	Rainfed	2663	0.16	Private Land
Thalthareshtetty	HOOVAIAH	2665	Manually	47/*/22	0.87	0.35	Mahaghani,Sandalwood, Hebbevu and others	100	35	Surface	Rainfed	2664	0.35	Private Land
Thalthareshtetty	NOKAVALU HOOVAIH	2666	Manually	47/*/23	0.30	0.12	Mahaghani,Sandalwood, Hebbevu and others	100	12	Surface	Rainfed	2665	0.12	Private Land
Thalthareshtetty	D K Kaveri	2667	Manually	47/*/24	0.98	0.39	Mahaghani,Sandalwood, Hebbevu and others	100	39	Surface	Rainfed	2666	0.39	Private Land
Thalthareshtetty	Ponnappa	2668	Manually	47/*/25	0.70	0.28	Mahaghani,Sandalwood, Hebbevu and others	100	28	Surface	Rainfed	2667	0.28	Private Land
Thalthareshtetty	NINGA	2669	Manually	47/*/3	1.80	0.72	Mahaghani,Sandalwood, Hebbevu and others	100	72	Surface	Rainfed	2668	0.72	Private Land
Thalthareshtetty	Mutt	2670	Manually	47/*/4	0.90	0.36	Mahaghani,Sandalwood, Hebbevu and others	100	36	Surface	Rainfed	2669	0.36	Private Land
Thalthareshtetty	K D Gurappa	2671	Manually	47/*/5	0.90	0.36	Mahaghani,Sandalwood, Hebbevu and others	100	36	Surface	Rainfed	2670	0.36	Private Land
Thalthareshtetty	Rudrappa	2672	Manually	47/*/6	0.87	0.35	Mahaghani,Sandalwood, Hebbevu and others	100	35	Surface	Rainfed	2671	0.35	Private Land
Thalthareshtetty	Ponnappa	2673	Manually	47/*/8	0.87	0.35	Mahaghani,Sandalwood, Hebbevu and others	100	35	Surface	Rainfed	2672	0.35	Private Land
Thalthareshtetty	S B Pradeep	2674	Manually	47/*/9	0.50	0.20	Mahaghani,Sandalwood, Hebbevu and others	100	20	Surface	Rainfed	2673	0.20	Private Land
Thalthareshtetty	Ponnappa	2675	Manually	69/*/1	0.10	0.04	Mahaghani,Sandalwood, Hebbevu and others	100	4	Surface	Rainfed	2674	0.04	Private Land
Thalthareshtetty	S.C.Prakash	2676	Manually	70/*/10	0.80	0.32	Mahaghani,Sandalwood, Hebbevu and others	100	32	Surface	Rainfed	2675	0.32	Private Land
Thalthareshtetty	S. C. Rajappa	2677	Manually	70/*/1A2	0.20	0.08	Mahaghani,Sandalwood, Hebbevu and others	100	8	Surface	Rainfed	2676	0.08	Private Land
Thalthareshtetty	NOKAVALU HOOVAIH	2678	Manually	70/*/2	0.30	0.12	Mahaghani,Sandalwood, Hebbevu and others	100	12	Surface	Rainfed	2677	0.12	Private Land
Thalthareshtetty	S G Changappa	2679	Manually	70/*/3	0.89	0.36	Mahaghani,Sandalwood, Hebbevu and others	100	36	Surface	Rainfed	2678	0.36	Private Land
Thalthareshtetty	Ponnappa	2680	Manually	70/*/4	0.20	0.08	Mahaghani,Sandalwood, Hebbevu and others	100	8	Surface	Rainfed	2679	0.08	Private Land
Thalthareshtetty	Ponnappa	2681	Manually	70/*/5	0.98	0.39	Mahaghani,Sandalwood, Hebbevu and others	100	39	Surface	Rainfed	2680	0.39	Private Land

Village Name	Farmer Name:	Farmer Code	Rate Type (Manually/Machinery)	Survey No:	Total Area (Ha.)	Proposed Area (Ha.)	Activity/Model/Plant/Crop Name :	Number of Plants Per Ha	No. of plants	Method of Irrigation (Drip/Ring/Surface)	Source of Irrigation (Canal/Rainfed/Well)	Area as per Type Of Land (Ha.)		Ownership of Land (Community Land/Private Land/Other Land)
												Waste Land	Cultivable	
Thalthareshtetty	NOKAVALU HOOVAIH	2682	Manually	70/*/6	0.50	0.20	Mahaghani,Sandalwood, Hebbevu and others	100	20	Surface	Rainfed	2681	0.20	Private Land
Thalthareshtetty	Mrs. K / S / Sharadha	2683	Manually	70/*/7	0.20	0.08	Mahaghani,Sandalwood, Hebbevu and others	100	8	Surface	Rainfed	2682	0.08	Private Land
Thalthareshtetty	Changappa	2684	Manually	70/*/7A	0.10	0.04	Mahaghani,Sandalwood, Hebbevu and others	100	4	Surface	Rainfed	2683	0.04	Private Land
Thalthareshtetty	Ponnappa	2685	Manually	70/*/8	0.70	0.28	Mahaghani,Sandalwood, Hebbevu and others	100	28	Surface	Rainfed	2684	0.28	Private Land
Thalthareshtetty	D K Kaveri	2686	Manually	72/*/*	0.40	0.16	Mahaghani,Sandalwood, Hebbevu and others	100	16	Surface	Rainfed	2685	0.16	Private Land
Thalthareshtetty	S.C.Prakash	2687	Manually	73/*/5	1.50	0.60	Mahaghani,Sandalwood, Hebbevu and others	100	60	Surface	Rainfed	2686	0.60	Private Land
Thalthareshtetty	Harijan Ninga	2688	Manually	84/*/1	0.10	0.04	Mahaghani,Sandalwood, Hebbevu and others	100	4	Surface	Rainfed	2687	0.04	Private Land
Thalthareshtetty	Puttaswamy	2689	Manually	84/*/10	1.00	0.40	Mahaghani,Sandalwood, Hebbevu and others	100	40	Surface	Rainfed	2688	0.40	Private Land
Thalthareshtetty	Kamana Rudrappa	2690	Manually	84/*/12	0.50	0.20	Mahaghani,Sandalwood, Hebbevu and others	100	20	Surface	Rainfed	2689	0.20	Private Land
Thalthareshtetty	Mrs. KM Seethamma	2691	Manually	84/*/13	0.40	0.16	Mahaghani,Sandalwood, Hebbevu and others	100	16	Surface	Rainfed	2690	0.16	Private Land
Thalthareshtetty	Puttaswamy	2692	Manually	84/*/14	2.00	0.80	Mahaghani,Sandalwood, Hebbevu and others	100	80	Surface	Rainfed	2691	0.80	Private Land
Thalthareshtetty	B M VASANTHA	2693	Manually	84/*/15	0.40	0.16	Mahaghani,Sandalwood, Hebbevu and others	100	16	Surface	Rainfed	2692	0.16	Private Land
Thalthareshtetty	Hedgegaud's Nanjappa	2694	Manually	84/*/16	0.50	0.20	Mahaghani,Sandalwood, Hebbevu and others	100	20	Surface	Rainfed	2693	0.20	Private Land
Thalthareshtetty	Kamana Pupayya	2695	Manually	84/*/17	0.30	0.12	Mahaghani,Sandalwood, Hebbevu and others	100	12	Surface	Rainfed	2694	0.12	Private Land
Thalthareshtetty	KD KALAPPA	2696	Manually	84/*/18	0.50	0.20	Mahaghani,Sandalwood, Hebbevu and others	100	20	Surface	Rainfed	2695	0.20	Private Land
Thalthareshtetty	Kamana Bairappa	2697	Manually	84/*/19	0.30	0.12	Mahaghani,Sandalwood, Hebbevu and others	100	12	Surface	Rainfed	2696	0.12	Private Land
Thalthareshtetty	Kamana Bairappa	2698	Manually	84/*/2	0.10	0.04	Mahaghani,Sandalwood, Hebbevu and others	100	4	Surface	Rainfed	2697	0.04	Private Land
Thalthareshtetty	KD KALAPPA	2699	Manually	84/*/20	0.10	0.04	Mahaghani,Sandalwood, Hebbevu and others	100	4	Surface	Rainfed	2698	0.04	Private Land
Thalthareshtetty	Kamana Pupayya	2700	Manually	84/*/21	0.10	0.04	Mahaghani,Sandalwood, Hebbevu and others	100	4	Surface	Rainfed	2699	0.04	Private Land
Thalthareshtetty	B G Nadappa.	2701	Manually	84/*/22	0.30	0.12	Mahaghani,Sandalwood, Hebbevu and others	100	12	Surface	Rainfed	2700	0.12	Private Land
Thalthareshtetty	K D Ramappa	2702	Manually	84/*/23	0.40	0.16	Mahaghani,Sandalwood, Hebbevu and others	100	16	Surface	Rainfed	2701	0.16	Private Land
Thalthareshtetty	B M Kariyappa	2703	Manually	84/*/24	0.20	0.08	Mahaghani,Sandalwood, Hebbevu and others	100	8	Surface	Rainfed	2702	0.08	Private Land
Thalthareshtetty	Kamana Pupayya	2704	Manually	84/*/25	0.59	0.23	Mahaghani,Sandalwood, Hebbevu and others	100	23	Surface	Rainfed	2703	0.23	Private Land
Thalthareshtetty	KD KALAPPA	2705	Manually	84/*/26	0.59	0.23	Mahaghani,Sandalwood, Hebbevu and others	100	23	Surface	Rainfed	2704	0.23	Private Land
Thalthareshtetty	B / Devaki	2706	Manually	84/*/27P1	0.40	0.16	Mahaghani,Sandalwood, Hebbevu and others	100	16	Surface	Rainfed	2705	0.16	Private Land
Thalthareshtetty	K D Kallapa	2707	Manually	84/*/27P2	0.40	0.16	Mahaghani,Sandalwood, Hebbevu and others	100	16	Surface	Rainfed	2706	0.16	Private Land
Thalthareshtetty	Kamana pushpavali	2708	Manually	84/*/28	0.20	0.08	Mahaghani,Sandalwood, Hebbevu and others	100	8	Surface	Rainfed	2707	0.08	Private Land
Thalthareshtetty	Mrs. KM Seethamma	2709	Manually	84/*/29	0.20	0.08	Mahaghani,Sandalwood, Hebbevu and others	100	8	Surface	Rainfed	2708	0.08	Private Land
Thalthareshtetty	Kamana Bairappa	2710	Manually	84/*/29A	0.20	0.08	Mahaghani,Sandalwood, Hebbevu and others	100	8	Surface	Rainfed	2709	0.08	Private Land
Thalthareshtetty	B M Duddyya	2711	Manually	84/*/3	0.65	0.26	Mahaghani,Sandalwood, Hebbevu and others	100	26	Surface	Rainfed	2710	0.26	Private Land
Thalthareshtetty	B / M / Duddyya	2712	Manually	84/*/4	2.94	1.17	Mahaghani,Sandalwood, Hebbevu and others	100	117	Surface	Rainfed	2711	1.17	Private Land
Thalthareshtetty	Kamana Rudrappa	2713	Manually	84/*/5	2.94	1.17	Mahaghani,Sandalwood, Hebbevu and others	100	117	Surface	Rainfed	2712	1.17	Private Land
Thalthareshtetty	Mallappa of Bagga	2714	Manually	84/*/6	0.89	0.36	Mahaghani,Sandalwood, Hebbevu and others	100	36	Surface	Rainfed	2713	0.36	Private Land
Thalthareshtetty	B.P.Madappa.	2715	Manually	84/*/7	0.39	0.16	Mahaghani,Sandalwood, Hebbevu and others	100	16	Surface	Rainfed	2714	0.16	Private Land
Thalthareshtetty	Puttaswamy	2716	Manually	84/*/8	1.10	0.44	Mahaghani,Sandalwood, Hebbevu and others	100	44	Surface	Rainfed	2715	0.44	Private Land
Thalthareshtetty	Hedgegaud's Nanjappa	2717	Manually	84/*/9P1	1.30	0.52	Mahaghani,Sandalwood, Hebbevu and others	100	52	Surface	Rainfed	2716	0.52	Private Land
Thalthareshtetty	B / P / Basavaraju	2718	Manually	84/*/9P2	1.50	0.60	Mahaghani,Sandalwood, Hebbevu and others	100	60	Surface	Rainfed	2717	0.60	Private Land
BelurBasavanalli	an Land MURUGHURAJE	2719	Manually	1,10/*/1,10/*/5	310.00	124.00	Mahaghani,Sandalwood, Hebbevu and others	100	12400	Surface	Rainfed	2718	124.00	Private Land
Igoor	man Land TATA COFFEE	2720	Manually	18/*/*	250.00	100.00	Mahaghani,Sandalwood, Hebbevu and others	100	10000	Surface	Rainfed	2719	100.00	Private Land
Igoor	Comman Land Village god	2721	Manually	100,107,	5.00	2.00	Mahaghani,Sandalwood, Hebbevu and others	100	200	Surface	Rainfed	2720	2.00	Private Land
Abhimata	Comman Land m mata	2722	Manually	23,23/1,23/2,23/4	99.00	39.60	Mahaghani,Sandalwood, Hebbevu and others	100	3960	Surface	Rainfed	2721	39.60	Private Land
Abhimata	Comman Land	2723	Manually	30/*/6	9.00	3.60	Mahaghani,Sandalwood, Hebbevu and others	100	360	Surface	Rainfed	2722	3.60	Private Land
Abhimata	Comman Land mata	2724	Manually	2,30/A2,30/A4,3	80.00	32.00	Mahaghani,Sandalwood, Hebbevu and others	100	3200	Surface	Rainfed	2723	32.00	Private Land
Hosalli	Comman Land	2725	Manually	5/*/*	60.00	24.00	Mahaghani,Sandalwood, Hebbevu and others	100	2400	Surface	Rainfed	2724	24.00	Private Land

Village Name	Farmer Name:	Farmer Code	Rate Type (Manually/Machinery)	Survey No:	Total Area (Ha.)	Proposed Area (Ha.)	Activity/Model/Plant/Crop Name :	Number of Plants Per Ha	No. of plants	Method of Irrigation (Drip/Ring/Surface)	Source of Irrigation (Canal/Rainfed/Well)	Area as per Type Of Land (Ha.)		Ownership of Land (Community Land/Private Land/Other Land)
												Waste Land	Cultivable	
Yadavare	Comman Land	2726	Manually	19	40.00	16.00	Mahaghani,Sandalwood, Hebbevu and others	100	1600	Surface	Rainfed	2725	16.00	Private Land
Igoor	Comman Land	2727	Manually	12	50.00	20.00	Mahaghani,Sandalwood, Hebbevu and others	100	2000	Surface	Rainfed	2726	20.00	Private Land
BelurBasavanalli	Comman Land	2728	Manually	15	40.00	16.00	Mahaghani,Sandalwood, Hebbevu and others	100	1600	Surface	Rainfed	2727	16.00	Private Land
Adinaduru	Comman Land	2729	Manually	20	10.00	4.00	Mahaghani,Sandalwood, Hebbevu and others	100	400	Surface	Rainfed	2728	4.00	Private Land
Hangal	Comman Land	2730	Manually	15	10.00	4.00	Mahaghani,Sandalwood, Hebbevu and others	100	400	Surface	Rainfed	2729	4.00	Private Land

Plantation Type : Fodder development

Village Name	Farmer Name:	Farmer Code	Rate Type (Manually/Machinery)	Survey No:	Total Area (Ha.)	Proposed Area (Ha.)	Activity/Model/Plant/Crop Name :	Number of Kits Per Ha	No. of Kits	Method of Irrigation (Drip/Ring/Surface)	Source of Irrigation (Canal/Rainfed/Well)	Area as per Type Of Land (Ha.)		Ownership of Land
												Waste Land	Cultivable	
Thondur	LASSI JOSE	1	Manually	79/*2, 81/5p1	5.20	1.30	Fodder Min Kit	5	1	Surface	Rainfed/ Protective irrigation	0	5.20	Private Land
Thondur	RAVEENDRA.A.K	2	Manually	90/1B	0.40	0.10	Fodder Min Kit	5	1	Surface	Rainfed/ Protective irrigation	0	0.40	Private Land
Thondur	CHENANDA.E.UTTALA	3	Manually	81/17	4.00	1.00	Fodder Min Kit	5	1	Surface	Rainfed/ Protective irrigation	0	4.00	Private Land
Thondur	MHAMMAD.P	4	Manually	66	0.80	0.20	Fodder Min Kit	5	1	Surface	Rainfed/ Protective irrigation	0	0.80	Private Land
Thondur	D.B.CHENGAPPA	5	Manually	61/1, 61/2P2, 2	2.50	0.63	Fodder Min Kit	5	1	Surface	Rainfed/ Protective irrigation	0	2.50	Private Land
Thondur	PRADEEP JOSE	6	Manually	79/2 , 81/5P1	5.20	1.30	Fodder Min Kit	5	1	Surface	Rainfed/ Protective irrigation	0	5.20	Private Land
Thondur	NEHAL	7	Manually	3P, 52/1, 40/1P,	3.20	0.80	Fodder Min Kit	5	1	Surface	Rainfed/ Protective irrigation	0	3.20	Private Land
Thondur	PONNAPPA.M.M	8	Manually	56/2, 57/3, 89/36	2.00	0.50	Fodder Min Kit	5	1	Surface	Rainfed/ Protective irrigation	0	2.00	Private Land
Thondur	MANI.B.B	9	Manually	114/18	0.80	0.20	Fodder Min Kit	5	1	Surface	Rainfed/ Protective irrigation	0	0.80	Private Land
Thondur	SHWETHA	10	Manually	52/2, 36/3P, 40	3.00	0.75	Fodder Min Kit	5	1	Surface	Rainfed/ Protective irrigation	0	3.00	Private Land
Thondur	NVEEN THIMMAIAH	11	Manually	158/2, 157	4.00	1.00	Fodder Min Kit	5	1	Surface	Rainfed/ Protective irrigation	0	4.00	Private Land
Thondur	T.T.RAKESH	12	Manually	86/14	0.20	0.05	Fodder Min Kit	5	1	Surface	Rainfed/ Protective irrigation	0	0.20	Private Land
Thondur	LEELA	13	Manually	122/33	0.10	0.03	Fodder Min Kit	5	1	Surface	Rainfed/ Protective irrigation	0	0.10	Private Land
Thondur	SARALA.T.V	14	Manually	90/39, 105/23B	0.80	0.20	Fodder Min Kit	5	1	Surface	Rainfed/ Protective irrigation	0	0.80	Private Land
Thondur	ABDUL RAHIM	15	Manually	2, 1/3, 5/2, 2, 1	1.85	0.46	Fodder Min Kit	5	1	Surface	Rainfed/ Protective irrigation	0	1.85	Private Land
Thondur	NALINI CHNAGAPPA	16	Manually	159/1A, 152/48	4.50	1.13	Fodder Min Kit	5	1	Surface	Rainfed/ Protective irrigation	0	4.50	Private Land
Thondur	K.M.RAMESH	17	Manually	73/1PB	2.00	0.50	Fodder Min Kit	5	1	Surface	Rainfed/ Protective irrigation	0	2.00	Private Land
Thondur	GANESH.H.G	18	Manually	105/3	0.85	0.21	Fodder Min Kit	5	1	Surface	Rainfed/ Protective irrigation	0	0.85	Private Land
Thondur	AVVAMMA	19	Manually	122/31, 122/30	0.40	0.10	Fodder Min Kit	5	1	Surface	Rainfed/ Protective irrigation	0	0.40	Private Land
Thondur	RATHI.P.A	20	Manually	122/12	0.22	0.06	Fodder Min Kit	5	1	Surface	Rainfed/ Protective irrigation	0	0.22	Private Land
Thondur	K.M.LATIPH	21	Manually	81/21	0.75	0.19	Fodder Min Kit	5	1	Surface	Rainfed/ Protective irrigation	0	0.75	Private Land
Thondur	GEETHA.T.K	22	Manually	9/24, 59/23, 57/	4.50	1.13	Fodder Min Kit	5	1	Surface	Rainfed/ Protective irrigation	0	4.50	Private Land
Thondur	VIJAYA.E.B	23	Manually	66/4	0.65	0.16	Fodder Min Kit	5	1	Surface	Rainfed/ Protective irrigation	0	0.65	Private Land
Thondur	RUKMINI	24	Manually	73/15	0.65	0.16	Fodder Min Kit	5	1	Surface	Rainfed/ Protective irrigation	0	0.65	Private Land
Thondur	SUSHEELA.H.G	25	Manually	73/15	0.65	0.16	Fodder Min Kit	5	1	Surface	Rainfed/ Protective irrigation	0	0.65	Private Land
Thondur	D.M.AKKAMMA	26	Manually	59/12, 59/8, 16	5.20	1.30	Fodder Min Kit	5	1	Surface	Rainfed/ Protective irrigation	0	5.20	Private Land
Thondur	D.B.MADAPPA	27	Manually	59/8, 61/2, 160,	4.00	1.00	Fodder Min Kit	5	1	Surface	Rainfed/ Protective irrigation	0	4.00	Private Land
Thondur	H.V.CHANDRASHEKA	28	Manually	9/48, 31/1	0.85	0.21	Fodder Min Kit	5	1	Surface	Rainfed/ Protective irrigation	0	0.85	Private Land
Thondur	K.E.VIJAYA	29	Manually	114/5P1	0.50	0.13	Fodder Min Kit	5	1	Surface	Rainfed/ Protective irrigation	0	0.50	Private Land
Thondur	RONALD	30	Manually	35/4	0.80	0.20	Fodder Min Kit	5	1	Surface	Rainfed/ Protective irrigation	0	0.80	Private Land
Thondur	JEEN.D'SILVA	31	Manually	32/3, 32/3, 36/6	4.50	1.13	Fodder Min Kit	5	1	Surface	Rainfed/ Protective irrigation	0	4.50	Private Land
Thondur	BHASKAR RAI	32	Manually	6/4P5, 6/3P3	2.00	0.50	Fodder Min Kit	5	1	Surface	Rainfed/ Protective irrigation	0	2.00	Private Land

Thondur	VISHVA PRAKASH.T.N	33	Manually	103/2	2.50	0.63	Fodder Min Kit	5	1	Surface	Rainfed/ Protective irrigation	0	2.50	Private Land
Thondur	MOOSA.B.M	34	Manually	92/1P99	3.50	0.88	Fodder Min Kit	5	1	Surface	Rainfed/ Protective irrigation	0	3.50	Private Land
Thondur	D.S.RANI	35	Manually	9/46, 31/2, 31/3	0.85	0.21	Fodder Min Kit	5	1	Surface	Rainfed/ Protective irrigation	0	0.85	Private Land
Thondur	M.H.MOHAMMAD	36	Manually	9/7, 9/8	1.50	0.38	Fodder Min Kit	5	1	Surface	Rainfed/ Protective irrigation	0	1.50	Private Land
Thondur	T.S.SHOBHAN	37	Manually	90/16, 104/23	0.45	0.11	Fodder Min Kit	5	1	Surface	Rainfed/ Protective irrigation	0	0.45	Private Land
Thondur	H.V.VASNATHA	38	Manually	4/*1	1.40	0.35	Fodder Min Kit	5	1	Surface	Rainfed/ Protective irrigation	0	1.40	Private Land
Thondur	D.K.VASUDEVA	39	Manually	9/17P1, 109/10F	3.50	0.88	Fodder Min Kit	5	1	Surface	Rainfed/ Protective irrigation	0	3.50	Private Land
Thondur	K.N.JANAKI	40	Manually	104/15P2	1.52	0.38	Fodder Min Kit	5	1	Surface	Rainfed/ Protective irrigation	0	1.52	Private Land
Thondur	K.K.POUL	41	Manually	64	2.00	0.50	Fodder Min Kit	5	1	Surface	Rainfed/ Protective irrigation	0	2.00	Private Land
Thondur	H.B.PREMA	42	Manually	109/50P1	0.90	0.23	Fodder Min Kit	5	1	Surface	Rainfed/ Protective irrigation	0	0.90	Private Land
Thondur	J.K.CHANDA	43	Manually	109/42	0.40	0.10	Fodder Min Kit	5	1	Surface	Rainfed/ Protective irrigation	0	0.40	Private Land
Thondur	SALI KUMAR.K.T	44	Manually	89/*2	0.45	0.11	Fodder Min Kit	5	1	Surface	Rainfed/ Protective irrigation	0	0.45	Private Land
Thondur	SAMEER.P.S	45	Manually	59/70	0.42	0.11	Fodder Min Kit	5	1	Surface	Rainfed/ Protective irrigation	0	0.42	Private Land
Thondur	K.N.RANI	46	Manually	86/*9	0.70	0.18	Fodder Min Kit	5	1	Surface	Rainfed/ Protective irrigation	0	0.70	Private Land
Thondur	K.N.INDIRA	47	Manually	86/12	0.70	0.18	Fodder Min Kit	5	1	Surface	Rainfed/ Protective irrigation	0	0.70	Private Land
Thondur	K.N.MEENAKSHI	48	Manually	86/10	0.70	0.18	Fodder Min Kit	5	1	Surface	Rainfed/ Protective irrigation	0	0.70	Private Land
Thondur	K.N.SARALAMANI	49	Manually	86/13	0.70	0.18	Fodder Min Kit	5	1	Surface	Rainfed/ Protective irrigation	0	0.70	Private Land
Thondur	KUNRAD R.B.MANEG	50	Manually	90/*6	5.00	1.25	Fodder Min Kit	5	1	Surface	Rainfed/ Protective irrigation	0	5.00	Private Land
Thondur	D.A.KARYAPPA	51	Manually	36/3, 52/2P1	1.50	0.38	Fodder Min Kit	5	1	Surface	Rainfed/ Protective irrigation	0	1.50	Private Land
Thondur	K.N.SHASHI	52	Manually	90/39	1.50	0.38	Fodder Min Kit	5	1	Surface	Rainfed/ Protective irrigation	0	1.50	Private Land
Thondur	JAGADISH RAI	53	Manually	6/3P2, 6/24	1.00	0.25	Fodder Min Kit	5	1	Surface	Rainfed/ Protective irrigation	0	1.00	Private Land
Thondur	K.B.UDAYA	54	Manually	109/81	0.45	0.11	Fodder Min Kit	5	1	Surface	Rainfed/ Protective irrigation	0	0.45	Private Land
Thondur	M.B.VITAL	55	Manually	109/95	1.00	0.25	Fodder Min Kit	5	1	Surface	Rainfed/ Protective irrigation	0	1.00	Private Land
Thondur	K.G.BHASKAR	56	Manually	140/11P2, 143/2	1.50	0.38	Fodder Min Kit	5	1	Surface	Rainfed/ Protective irrigation	0	1.50	Private Land
Thondur	RAMYA.K.B	57	Manually	86/*3	0.50	0.13	Fodder Min Kit	5	1	Surface	Rainfed/ Protective irrigation	0	0.50	Private Land
Thondur	PEETHAMBARAN	58	Manually	122/4	0.15	0.04	Fodder Min Kit	5	1	Surface	Rainfed/ Protective irrigation	0	0.15	Private Land
Thondur	SEENA.P	59	Manually	137/1C, 154/1	4.50	1.13	Fodder Min Kit	5	1	Surface	Rainfed/ Protective irrigation	0	4.50	Private Land
Thondur	BHAVANI	60	Manually	105/*4	0.74	0.19	Fodder Min Kit	5	1	Surface	Rainfed/ Protective irrigation	0	0.74	Private Land
Thondur	TAKKAYURIMBIL VJ	61	Manually	9/2P, 144/1, 152	4.00	1.00	Fodder Min Kit	5	1	Surface	Rainfed/ Protective irrigation	0	4.00	Private Land
Thondur	THIMMAIAH.M.M	62	Manually	89/36, 57/3, 56/2	2.50	0.63	Fodder Min Kit	5	1	Surface	Rainfed/ Protective irrigation	0	2.50	Private Land
Thondur	THANGAMANI	63	Manually	216/6	2.00	0.50	Fodder Min Kit	5	1	Surface	Rainfed/ Protective irrigation	0	2.00	Private Land
Thondur	NARASIMHA.D	64	Manually	106/3	1.50	0.38	Fodder Min Kit	5	1	Surface	Rainfed/ Protective irrigation	0	1.50	Private Land
Thondur	VJUU MACHAIAH.A.C	65	Manually	91/7B, 91/4B	2.00	0.50	Fodder Min Kit	5	1	Surface	Rainfed/ Protective irrigation	0	2.00	Private Land
Thondur	A.C.ACHIAH	66	Manually	120/9, 66/20	1.85	0.46	Fodder Min Kit	5	1	Surface	Rainfed/ Protective irrigation	0	1.85	Private Land
Thondur	K.A.SAVITHRI	67	Manually	1, 27/4, 9/12, 66	3.50	0.88	Fodder Min Kit	5	1	Surface	Rainfed/ Protective irrigation	0	3.50	Private Land

Thondur	MEENA KUMARIJ.D	68	Manually	109/62P1	0.69	0.17	Fodder Min Kit	5	1	Surface	Rainfed/ Protective irrigation	0	0.69	Private Land
Thondur	SUDHA.C	69	Manually	83/*3	0.75	0.19	Fodder Min Kit	5	1	Surface	Rainfed/ Protective irrigation	0	0.75	Private Land
Thondur	LALITHA MANAMOH	70	Manually	216/3	2.00	0.50	Fodder Min Kit	5	1	Surface	Rainfed/ Protective irrigation	0	2.00	Private Land
Thondur	BEEBI	71	Manually	109/100	0.85	0.21	Fodder Min Kit	5	1	Surface	Rainfed/ Protective irrigation	0	0.85	Private Land
Thondur	D.B.BOPAIAH	72	Manually	3P, 40/1P, 52/2	1.80	0.45	Fodder Min Kit	5	1	Surface	Rainfed/ Protective irrigation	0	1.80	Private Land
Thondur	SARASMMMA.P.K	73	Manually	2, 98/14P2, 98/1	2.00	0.50	Fodder Min Kit	5	1	Surface	Rainfed/ Protective irrigation	0	2.00	Private Land
Thondur	K.N.KISHOR	74	Manually	22, 90/39, 105/2	1.50	0.38	Fodder Min Kit	5	1	Surface	Rainfed/ Protective irrigation	0	1.50	Private Land
Thondur	P.J.SHASHIDHARA	75	Manually	114/1B	1.85	0.46	Fodder Min Kit	5	1	Surface	Rainfed/ Protective irrigation	0	1.85	Private Land
Thondur	M.H.KHATEEJA	76	Manually	109/96P	1.00	0.25	Fodder Min Kit	5	1	Surface	Rainfed/ Protective irrigation	0	1.00	Private Land
Thondur	T.R.SHRINIVAS	77	Manually	9, 109/100B, 15	5.00	1.25	Fodder Min Kit	5	1	Surface	Rainfed/ Protective irrigation	0	5.00	Private Land
Thondur	SHIMLA SHRINIVAS	78	Manually	73/6, 108	5.00	1.25	Fodder Min Kit	5	1	Surface	Rainfed/ Protective irrigation	0	5.00	Private Land
Thondur	T.K.SAI KUMAR	79	Manually	112/1B2	3.21	0.80	Fodder Min Kit	5	1	Surface	Rainfed/ Protective irrigation	0	3.21	Private Land
Thondur	T.K.VINODINI	80	Manually	86/1, 66/29	5.00	1.25	Fodder Min Kit	5	1	Surface	Rainfed/ Protective irrigation	0	5.00	Private Land
Thondur	B.S.SOMANTHA	81	Manually	89/*4	0.54	0.14	Fodder Min Kit	5	1	Surface	Rainfed/ Protective irrigation	0	0.54	Private Land
Thondur	K.BOMMAKKI	82	Manually	109/84	1.00	0.25	Fodder Min Kit	5	1	Surface	Rainfed/ Protective irrigation	0	1.00	Private Land
Thondur	K.C.JANARDHAN	83	Manually	14/1P2, 109/26	0.85	0.21	Fodder Min Kit	5	1	Surface	Rainfed/ Protective irrigation	0	0.85	Private Land
Thondur	KATHYAYINI	84	Manually	109/90A	0.98	0.25	Fodder Min Kit	5	1	Surface	Rainfed/ Protective irrigation	0	0.98	Private Land
Thondur	D.C.DEVAIAH	85	Manually	01/1A, 101/1C	4.00	1.00	Fodder Min Kit	5	1	Surface	Rainfed/ Protective irrigation	0	4.00	Private Land
Thondur	D.C.JAYARAJ	86	Manually	91/4C, 91/4F,	5.80	1.45	Fodder Min Kit	5	1	Surface	Rainfed/ Protective irrigation	0	5.80	Private Land
Thondur	AYYAPPAN	87	Manually	90/78	1.50	0.38	Fodder Min Kit	5	1	Surface	Rainfed/ Protective irrigation	0	1.50	Private Land
Thondur	M.T.SHAILAJA	88	Manually	90/82, 90/71, 65	4.00	1.00	Fodder Min Kit	5	1	Surface	Rainfed/ Protective irrigation	0	4.00	Private Land
Thondur	K.N.SANTHOSH	89	Manually	90/32, 90/31P3	2.00	0.50	Fodder Min Kit	5	1	Surface	Rainfed/ Protective irrigation	0	2.00	Private Land
Thondur	O.K.ERAPPA	90	Manually	52/3, 41	1.00	0.25	Fodder Min Kit	5	1	Surface	Rainfed/ Protective irrigation	0	1.00	Private Land
Thondur	K.R.DELIP KUMAR	91	Manually	81/5, 81/6, 90/63	2.00	0.50	Fodder Min Kit	5	1	Surface	Rainfed/ Protective irrigation	0	2.00	Private Land
Thondur	K.S.MANJUNATH	92	Manually	98/5	2.50	0.63	Fodder Min Kit	5	1	Surface	Rainfed/ Protective irrigation	0	2.50	Private Land
Thondur	A.D.MUTTANNA	93	Manually	109/94	0.85	0.21	Fodder Min Kit	5	1	Surface	Rainfed/ Protective irrigation	0	0.85	Private Land
Thondur	P.N.NETHRA	94	Manually	109/1	5.00	1.25	Fodder Min Kit	5	1	Surface	Rainfed/ Protective irrigation	0	5.00	Private Land
Thondur	T.K.SUNITHA	95	Manually	40/3B, 159/2D	4.00	1.00	Fodder Min Kit	5	1	Surface	Rainfed/ Protective irrigation	0	4.00	Private Land
Thondur	K.R.DEVAKKI	96	Manually	109/72P2, 109	1.00	0.25	Fodder Min Kit	5	1	Surface	Rainfed/ Protective irrigation	0	1.00	Private Land
Thondur	P.N.LEELA	97	Manually	109/1	0.65	0.16	Fodder Min Kit	5	1	Surface	Rainfed/ Protective irrigation	0	0.65	Private Land
Thondur	K.R.PURUSHOTHAMA	98	Manually	2P2, 109/49P2,	0.80	0.20	Fodder Min Kit	5	1	Surface	Rainfed/ Protective irrigation	0	0.80	Private Land
Thondur	V.USHA	99	Manually	90/83, 104/9	1.50	0.38	Fodder Min Kit	5	1	Surface	Rainfed/ Protective irrigation	0	1.50	Private Land
Thondur	B.G.JAVAHAR	100	Manually	109/66	1.00	0.25	Fodder Min Kit	5	1	Surface	Rainfed/ Protective irrigation	0	1.00	Private Land
Thondur	KAMALA	101	Manually	96	1.50	0.38	Fodder Min Kit	5	1	Surface	Rainfed/ Protective irrigation	0	1.50	Private Land
Thondur	D.M.ACHAIH	102	Manually	1, 59/12, 59/8,	1.20	0.30	Fodder Min Kit	5	1	Surface	Rainfed/ Protective irrigation	0	1.20	Private Land

Thondur	ANNU	103	Manually	114/5	0.23	0.06	Fodder Min Kit	5	1	Surface	Rainfed/ Protective irrigation	0	0.23	Private Land
Thondur	SHIVAMMA	104	Manually	9/*28	1.75	0.44	Fodder Min Kit	5	1	Surface	Rainfed/ Protective irrigation	0	1.75	Private Land
Thondur	K.M.SHAJI	105	Manually	90/65, 90/76, 88	2.00	0.50	Fodder Min Kit	5	1	Surface	Rainfed/ Protective irrigation	0	2.00	Private Land
Thondur	D.K.GANGADHAR	106	Manually	109/121	1.95	0.49	Fodder Min Kit	5	1	Surface	Rainfed/ Protective irrigation	0	1.95	Private Land
Thondur	SHRINIVASAN P.G	107	Manually	1, 104/12, 71/1,	2.00	0.50	Fodder Min Kit	5	1	Surface	Rainfed/ Protective irrigation	0	2.00	Private Land
Thondur	SALEELA.K.N	108	Manually	, 90/32, 90/31P	2.00	0.50	Fodder Min Kit	5	1	Surface	Rainfed/ Protective irrigation	0	2.00	Private Land
Thondur	SADI.K.N	109	Manually	90/50A	1.70	0.43	Fodder Min Kit	5	1	Surface	Rainfed/ Protective irrigation	0	1.70	Private Land
Thondur	T.C.SANGEETHA	110	Manually	55/4P2, 155/10,	4.50	1.13	Fodder Min Kit	5	1	Surface	Rainfed/ Protective irrigation	0	4.50	Private Land
Thondur	NAVEEN KUMAR	111	Manually	89/2, 89/5	0.45	0.11	Fodder Min Kit	5	1	Surface	Rainfed/ Protective irrigation	0	0.45	Private Land
Thondur	ASHOK.E.B	112	Manually	9/*30	2.00	0.50	Fodder Min Kit	5	1	Surface	Rainfed/ Protective irrigation	0	2.00	Private Land
Thondur	P.U.RUKMAYYA	113	Manually	66/21	0.82	0.21	Fodder Min Kit	5	1	Surface	Rainfed/ Protective irrigation	0	0.82	Private Land
Thondur	K.S.DIVYA	114	Manually	90/75	0.84	0.21	Fodder Min Kit	5	1	Surface	Rainfed/ Protective irrigation	0	0.84	Private Land
Thondur	E.B.GANGADHARA	115	Manually	9/*31	1.82	0.46	Fodder Min Kit	5	1	Surface	Rainfed/ Protective irrigation	0	1.82	Private Land
Thondur	SUMA THIMMAIAH	116	Manually	132/3	0.50	0.13	Fodder Min Kit	5	1	Surface	Rainfed/ Protective irrigation	0	0.50	Private Land
Thondur	K.P.VENKAPPA	117	Manually	105/1	5.00	1.25	Fodder Min Kit	5	1	Surface	Rainfed/ Protective irrigation	0	5.00	Private Land
Thondur	MOHAMMAD ALI	118	Manually	109/116	0.99	0.25	Fodder Min Kit	5	1	Surface	Rainfed/ Protective irrigation	0	0.99	Private Land
Thondur	K.K.NALINI	119	Manually	102/36, 102/35,	5.00	1.25	Fodder Min Kit	5	1	Surface	Rainfed/ Protective irrigation	0	5.00	Private Land
Thondur	SRIJA.C.H	120	Manually	90/50	0.54	0.14	Fodder Min Kit	5	1	Surface	Rainfed/ Protective irrigation	0	0.54	Private Land
Thondur	M.K.NARENDRA	121	Manually	102/7, 102/17A	2.50	0.63	Fodder Min Kit	5	1	Surface	Rainfed/ Protective irrigation	0	2.50	Private Land
Thondur	T.L.PRAVEEN	122	Manually	9/57, 90/61, 90/6	2.50	0.63	Fodder Min Kit	5	1	Surface	Rainfed/ Protective irrigation	0	2.50	Private Land
Thondur	K.A.MONNAPPA	123	Manually	66/10,	2.00	0.50	Fodder Min Kit	5	1	Surface	Rainfed/ Protective irrigation	0	2.00	Private Land
Thondur	SHARADHA.P.M	124	Manually	9/6B, 9/13P2	1.50	0.38	Fodder Min Kit	5	1	Surface	Rainfed/ Protective irrigation	0	1.50	Private Land
Thondur	K.D.DEVAKI	125	Manually	92/1P99	2.00	0.50	Fodder Min Kit	5	1	Surface	Rainfed/ Protective irrigation	0	2.00	Private Land
Thondur	A.K.PRABHAKAR	126	Manually	66/22P1	0.85	0.21	Fodder Min Kit	5	1	Surface	Rainfed/ Protective irrigation	0	0.85	Private Land
Thondur	B.S.VISHVANATH RAI	127	Manually	21, 6/15, 6/20, 5	5.00	1.25	Fodder Min Kit	5	1	Surface	Rainfed/ Protective irrigation	0	5.00	Private Land
Thondur	K.B.SOMAIAH	128	Manually	2/1P99, 98/1, 9	2.00	0.50	Fodder Min Kit	5	1	Surface	Rainfed/ Protective irrigation	0	2.00	Private Land
Thondur	MUTTAMMA.K.S	129	Manually	99/*1	2.00	0.50	Fodder Min Kit	5	1	Surface	Rainfed/ Protective irrigation	0	2.00	Private Land
Thondur	B.S.BALAKRISHNA RAI	130	Manually	5P2, 7/1P2, 6/6	0.65	0.16	Fodder Min Kit	5	1	Surface	Rainfed/ Protective irrigation	0	0.65	Private Land
Thondur	K.SHIVANANDA	131	Manually	114/13	0.23	0.06	Fodder Min Kit	5	1	Surface	Rainfed/ Protective irrigation	0	0.23	Private Land
Thondur	B.RATHNAVATHI	132	Manually	6P2, 6/4P3, 7/2	1.00	0.25	Fodder Min Kit	5	1	Surface	Rainfed/ Protective irrigation	0	1.00	Private Land
Thondur	B.B.DINESH RAI	133	Manually	6/4P1, 7/2P1	0.55	0.14	Fodder Min Kit	5	1	Surface	Rainfed/ Protective irrigation	0	0.55	Private Land
Thondur	R.MADHAVAN	134	Manually	92/1P99	0.58	0.15	Fodder Min Kit	5	1	Surface	Rainfed/ Protective irrigation	0	0.58	Private Land
Thondur	SOMASHEKAR	135	Manually	59/43	2.00	0.50	Fodder Min Kit	5	1	Surface	Rainfed/ Protective irrigation	0	2.00	Private Land
Thondur	NAVEEN.H.S	136	Manually	59/10	1.68	0.42	Fodder Min Kit	5	1	Surface	Rainfed/ Protective irrigation	0	1.68	Private Land
Thondur	T.R.SUGANDHAN	137	Manually	154/2A	3.50	0.88	Fodder Min Kit	5	1	Surface	Rainfed/ Protective irrigation	0	3.50	Private Land

Thondur	T.N.BABU	138	Manually	154/3P	4.50	1.13	Fodder Min Kit	5	1	Surface	Rainfed/ Protective irrigation	0	4.50	Private Land
BelurBasavanalli	MURUGHURAJENDRA	139	Manually	1,10/*1,10/*5	242.91	60.73	Fodder Min Kit	5	1	Surface	Rainfed/ Protective irrigation	0	242.91	Private Land
BelurBasavanalli	B M LEELAVATHI	140	Manually	10/*1.2/14	4.41	1.10	Fodder Min Kit	5	1	Surface	Rainfed/ Protective irrigation	0	4.41	Private Land
BelurBasavanalli	B N PONNAPPA	141	Manually	10/*1	4.02	1.01	Fodder Min Kit	5	1	Surface	Rainfed/ Protective irrigation	0	4.02	Private Land
BelurBasavanalli	B N NINGAMMA	142	Manually	7/3,10/*4,15/1,1	0.95	0.24	Fodder Min Kit	5	1	Surface	Rainfed/ Protective irrigation	0	0.95	Private Land
BelurBasavanalli	D K KUMARA	143	Manually	15/*3	2.37	0.59	Fodder Min Kit	5	1	Surface	Rainfed/ Protective irrigation	0	2.37	Private Land
BelurBasavanalli	K M BHOPANNA	144	Manually	15/*4 15/5,2/39	1.50	0.37	Fodder Min Kit	5	1	Surface	Rainfed/ Protective irrigation	0	1.50	Private Land
BelurBasavanalli	ADEYADA MUDDAPP	145	Manually	37,2/38,2/47,2/4	5.30	1.33	Fodder Min Kit	5	1	Surface	Rainfed/ Protective irrigation	0	5.30	Private Land
BelurBasavanalli	G S PRABHUDEV	146	Manually	10,2/11,2/32,2/4	4.79	1.20	Fodder Min Kit	5	1	Surface	Rainfed/ Protective irrigation	0	4.79	Private Land
BelurBasavanalli	SMT RATNAMMA	147	Manually	2/11,2/109	0.40	0.10	Fodder Min Kit	5	1	Surface	Rainfed/ Protective irrigation	0	0.40	Private Land
BelurBasavanalli	SHANKARAN M P	148	Manually	.2/14	0.13	0.03	Fodder Min Kit	5	1	Surface	Rainfed/ Protective irrigation	0	0.13	Private Land
BelurBasavanalli	K P SIDDAPPA	149	Manually	.2/14	3.04	0.76	Fodder Min Kit	5	1	Surface	Rainfed/ Protective irrigation	0	3.04	Private Land
BelurBasavanalli	DHARMAVATHI	150	Manually	.2/14	0.10	0.02	Fodder Min Kit	5	1	Surface	Rainfed/ Protective irrigation	0	0.10	Private Land
BelurBasavanalli	SANTHOSH G KADAM	151	Manually	2/19,2/20a,2/21	0.97	0.24	Fodder Min Kit	5	1	Surface	Rainfed/ Protective irrigation	0	0.97	Private Land
BelurBasavanalli	Pratap Erappa	152	Manually	2/1a,2/1b	0.81	0.20	Fodder Min Kit	5	1	Surface	Rainfed/ Protective irrigation	0	0.81	Private Land
BelurBasavanalli	Shailaja Basavaraju	153	Manually	.2/23	5.10	1.28	Fodder Min Kit	5	1	Surface	Rainfed/ Protective irrigation	0	5.10	Private Land
BelurBasavanalli	D S SADASHIVAPPA	154	Manually	2/23AP2	0.32	0.08	Fodder Min Kit	5	1	Surface	Rainfed/ Protective irrigation	0	0.32	Private Land
BelurBasavanalli	SUMANGALA	155	Manually	.2/24,2/26	1.11	0.28	Fodder Min Kit	5	1	Surface	Rainfed/ Protective irrigation	0	1.11	Private Land
BelurBasavanalli	KAMALA	156	Manually	.2/35A	2.43	0.61	Fodder Min Kit	5	1	Surface	Rainfed/ Protective irrigation	0	2.43	Private Land
BelurBasavanalli	JAYAMMA B P	157	Manually	.2/37	0.58	0.14	Fodder Min Kit	5	1	Surface	Rainfed/ Protective irrigation	0	0.58	Private Land
BelurBasavanalli	KUMAR K D	158	Manually	.2/40	0.58	0.14	Fodder Min Kit	5	1	Surface	Rainfed/ Protective irrigation	0	0.58	Private Land
BelurBasavanalli	PUVAIAH K A	159	Manually	.2/41	0.22	0.06	Fodder Min Kit	5	1	Surface	Rainfed/ Protective irrigation	0	0.22	Private Land
BelurBasavanalli	SWAMYNATHAN	160	Manually	.2/46	0.22	0.06	Fodder Min Kit	5	1	Surface	Rainfed/ Protective irrigation	0	0.22	Private Land
BelurBasavanalli	KAVERI	161	Manually	.2/54	0.30	0.08	Fodder Min Kit	5	1	Surface	Rainfed/ Protective irrigation	0	0.30	Private Land
BelurBasavanalli	GEETHA S B	162	Manually	.2/57	0.30	0.08	Fodder Min Kit	5	1	Surface	Rainfed/ Protective irrigation	0	0.30	Private Land
BelurBasavanalli	OM PRAKASH CHOWI	163	Manually	.2/58	3.21	0.80	Fodder Min Kit	5	1	Surface	Rainfed/ Protective irrigation	0	3.21	Private Land
BelurBasavanalli	GIRISH RAO	164	Manually	.2/59	0.16	0.04	Fodder Min Kit	5	1	Surface	Rainfed/ Protective irrigation	0	0.16	Private Land
BelurBasavanalli	VIJAYAKUMAR B K	165	Manually	.2/63	0.20	0.05	Fodder Min Kit	5	1	Surface	Rainfed/ Protective irrigation	0	0.20	Private Land
BelurBasavanalli	THANMAI	166	Manually	.2/64	0.13	0.03	Fodder Min Kit	5	1	Surface	Rainfed/ Protective irrigation	0	0.13	Private Land
BelurBasavanalli	Ganga Ramesh	167	Manually	.2/66a	0.10	0.03	Fodder Min Kit	5	1	Surface	Rainfed/ Protective irrigation	0	0.10	Private Land
BelurBasavanalli	JANARDAN	168	Manually	.2/67	0.10	0.03	Fodder Min Kit	5	1	Surface	Rainfed/ Protective irrigation	0	0.10	Private Land
BelurBasavanalli	CHAMI M	169	Manually	2/68A	0.20	0.05	Fodder Min Kit	5	1	Surface	Rainfed/ Protective irrigation	0	0.20	Private Land
BelurBasavanalli	BOPPANNA	170	Manually	.2/69	0.20	0.05	Fodder Min Kit	5	1	Surface	Rainfed/ Protective irrigation	0	0.20	Private Land
BelurBasavanalli	KAMALA N	171	Manually	.2/7	0.23	0.06	Fodder Min Kit	5	1	Surface	Rainfed/ Protective irrigation	0	0.23	Private Land
BelurBasavanalli	SHYAM KUMAR B K	172	Manually	.2/71	0.23	0.06	Fodder Min Kit	5	1	Surface	Rainfed/ Protective irrigation	0	0.23	Private Land

BelurBasavanalli	SHIVAMMA	173	Manually	.2/77	1.05	0.26	Fodder Min Kit	5	1	Surface	Rainfed/ Protective irrigation	0	1.05	Private Land
BelurBasavanalli	DEVENDRA G V	174	Manually	.2/81,2/82	1.05	0.26	Fodder Min Kit	5	1	Surface	Rainfed/ Protective irrigation	0	1.05	Private Land
BelurBasavanalli	BEMALIAH MALLIAH	175	Manually	2/83,2/84	1.34	0.33	Fodder Min Kit	5	1	Surface	Rainfed/ Protective irrigation	0	1.34	Private Land
BelurBasavanalli	B.S. Thimmaiah	176	Manually	7/5	0.67	0.17	Fodder Min Kit	5	1	Surface	Rainfed/ Protective irrigation	0	0.67	Private Land
BelurBasavanalli	Prabhudev G V	177	Manually	2/79, 2/80	0.67	0.17	Fodder Min Kit	5	1	Surface	Rainfed/ Protective irrigation	0	0.67	Private Land
BelurBasavanalli	Radha Joyappa	178	Manually	2/1 A	0.24	0.06	Fodder Min Kit	5	1	Surface	Rainfed/ Protective irrigation	0	0.24	Private Land
BelurBasavanalli	K.M. Ravi	179	Manually		2.36	0.59	Fodder Min Kit	5	1	Surface	Rainfed/ Protective irrigation	0	2.36	Private Land
BelurBasavanalli	Gangamma	180	Manually	2/66 A	1.11	0.28	Fodder Min Kit	5	1	Surface	Rainfed/ Protective irrigation	0	1.11	Private Land
BelurBasavanalli	Kuttappa T.N	181	Manually	2/66 A, 2/14	0.51	0.13	Fodder Min Kit	5	1	Surface	Rainfed/ Protective irrigation	0	0.51	Private Land
BelurBasavanalli	B.A Kalappa	182	Manually	72/7	0.24	0.06	Fodder Min Kit	5	1	Surface	Rainfed/ Protective irrigation	0	0.24	Private Land
BelurBasavanalli	K.A.prasanth	183	Manually	72/5	0.40	0.10	Fodder Min Kit	5	1	Surface	Rainfed/ Protective irrigation	0	0.40	Private Land
BelurBasavanalli	K.A. Parameshwara	184	Manually	72/8	0.56	0.14	Fodder Min Kit	5	1	Surface	Rainfed/ Protective irrigation	0	0.56	Private Land
BelurBasavanalli	K.A.Rani	185	Manually		0.10	0.02	Fodder Min Kit	5	1	Surface	Rainfed/ Protective irrigation	0	0.10	Private Land
BelurBasavanalli	D.P. Manju	186	Manually	2/108	7.51	1.88	Fodder Min Kit	5	1	Surface	Rainfed/ Protective irrigation	0	7.51	Private Land
BelurBasavanalli	Chinnamma	187	Manually	2/14	1.17	0.29	Fodder Min Kit	5	1	Surface	Rainfed/ Protective irrigation	0	1.17	Private Land
BelurBasavanalli	K.A. Poovaiah	188	Manually	2/41,2/42	0.81	0.20	Fodder Min Kit	5	1	Surface	Rainfed/ Protective irrigation	0	0.81	Private Land
BelurBasavanalli	B.N Dinesh	189	Manually	5/12,5/11,10/3,	2.02	0.51	Fodder Min Kit	5	1	Surface	Rainfed/ Protective irrigation	0	2.02	Private Land
BelurBasavanalli	B.N Jagadesh	190	Manually	0/1,13,2/14,3,5	1.03	0.26	Fodder Min Kit	5	1	Surface	Rainfed/ Protective irrigation	0	1.03	Private Land
BelurBasavanalli	RAMACHANDRA	191	Manually	.2/85,2/86	0.04	0.01	Fodder Min Kit	5	1	Surface	Rainfed/ Protective irrigation	0	0.04	Private Land
BelurBasavanalli	G V MALLESH	192	Manually	.2/87,2/88	0.04	0.01	Fodder Min Kit	5	1	Surface	Rainfed/ Protective irrigation	0	0.04	Private Land
BelurBasavanalli	K T SANATH	193	Manually	2,37/14,37/15,3	0.34	0.09	Fodder Min Kit	5	1	Surface	Rainfed/ Protective irrigation	0	0.34	Private Land
BelurBasavanalli	B S DEELIP	194	Manually	37/1B	0.89	0.22	Fodder Min Kit	5	1	Surface	Rainfed/ Protective irrigation	0	0.89	Private Land
BelurBasavanalli	K T INDEERA	195	Manually	37/11,	4.86	1.21	Fodder Min Kit	5	1	Surface	Rainfed/ Protective irrigation	0	4.86	Private Land
BelurBasavanalli	NINGAMMA B N	196	Manually	5/11,5/12	18.70	4.68	Fodder Min Kit	5	1	Surface	Rainfed/ Protective irrigation	0	18.70	Private Land
BelurBasavanalli	PONNAPPA B N	197	Manually	.5/14	43.97	10.99	Fodder Min Kit	5	1	Surface	Rainfed/ Protective irrigation	0	43.97	Private Land
BelurBasavanalli	Thangamma	198	Manually	3/*/1,59/*/1,59/*	162.68	40.67	Fodder Min Kit	5	1	Surface	Rainfed/ Protective irrigation	0	162.68	Private Land
BelurBasavanalli	Krushna K.D	199	Manually	51/*19	162.68	40.67	Fodder Min Kit	5	1	Surface	Rainfed/ Protective irrigation	0	162.68	Private Land
BelurBasavanalli	G.S Chandrappa	200	Manually	54	0.13	0.03	Fodder Min Kit	5	1	Surface	Rainfed/ Protective irrigation	0	0.13	Private Land
BelurBasavanalli	Bheemaiah	201	Manually	.57/*/1,57/*/2,	0.17	0.04	Fodder Min Kit	5	1	Surface	Rainfed/ Protective irrigation	0	0.17	Private Land
BelurBasavanalli	Shivamma	202	Manually	7/2,57/*/6,57/*/7	0.17	0.04	Fodder Min Kit	5	1	Surface	Rainfed/ Protective irrigation	0	0.17	Private Land
BelurBasavanalli	G.V. Deevendra	203	Manually	56/*/3,57/*/8	11.21	2.80	Fodder Min Kit	5	1	Surface	Rainfed/ Protective irrigation	0	11.21	Private Land
BelurBasavanalli	Rachandra	204	Manually	/*/4,57/*/5,62/*	0.61	0.15	Fodder Min Kit	5	1	Surface	Rainfed/ Protective irrigation	0	0.61	Private Land
BelurBasavanalli	Praveen B .L	205	Manually	201/2,	0.57	0.14	Fodder Min Kit	5	1	Surface	Rainfed/ Protective irrigation	0	0.57	Private Land
BelurBasavanalli	Sharada	206	Manually	62/*/2	0.85	0.21	Fodder Min Kit	5	1	Surface	Rainfed/ Protective irrigation	0	0.85	Private Land
BelurBasavanalli	B.M. leelavathi	207	Manually	8/*/*,	0.85	0.21	Fodder Min Kit	5	1	Surface	Rainfed/ Protective irrigation	0	0.85	Private Land

BelurBasavanalli	B.N.Ponnappa	208	Manually	8/*/*	0.32	0.08	Fodder Min Kit	5	1	Surface	Rainfed/ Protective irrigation	0	0.32	Private Land
BelurBasavanalli	B.P. Uthirna	209	Manually	8/*2	2.02	0.51	Fodder Min Kit	5	1	Surface	Rainfed/ Protective irrigation	0	2.02	Private Land
BelurBasavanalli	K.N Rukmini	210	Manually	90/*11	14.00	3.50	Fodder Min Kit	5	1	Surface	Rainfed/ Protective irrigation	0	14.00	Private Land
BelurBasavanalli	Kaashi	211	Manually	90/*11	1.60	0.40	Fodder Min Kit	5	1	Surface	Rainfed/ Protective irrigation	0	1.60	Private Land
BelurBasavanalli	Gurumallesha	212	Manually	1,72,90/11,90/*	0.85	0.21	Fodder Min Kit	5	1	Surface	Rainfed/ Protective irrigation	0	0.85	Private Land
BelurBasavanalli	Poornima Rajeev	213	Manually	90/*15A	0.08	0.02	Fodder Min Kit	5	1	Surface	Rainfed/ Protective irrigation	0	0.08	Private Land
BelurBasavanalli	Mohini Shivasankara	214	Manually	90/*21A	0.57	0.14	Fodder Min Kit	5	1	Surface	Rainfed/ Protective irrigation	0	0.57	Private Land
BelurBasavanalli	Kamalamma	215	Manually	90/*3,90/*36,	6.05	1.51	Fodder Min Kit	5	1	Surface	Rainfed/ Protective irrigation	0	6.05	Private Land
BelurBasavanalli	K.D. Thejaswi	216	Manually	90/*36	0.24	0.06	Fodder Min Kit	5	1	Surface	Rainfed/ Protective irrigation	0	0.24	Private Land
BelurBasavanalli	K.P.Praveen kumar	217	Manually	90/*38,90/*43	0.32	0.08	Fodder Min Kit	5	1	Surface	Rainfed/ Protective irrigation	0	0.32	Private Land
BelurBasavanalli	S.L. Shankar	218	Manually	90/*45,90/*47	0.77	0.19	Fodder Min Kit	5	1	Surface	Rainfed/ Protective irrigation	0	0.77	Private Land
BelurBasavanalli	C.M Shivanna	219	Manually	90/*49	0.61	0.15	Fodder Min Kit	5	1	Surface	Rainfed/ Protective irrigation	0	0.61	Private Land
BelurBasavanalli	K.A.Rani	220	Manually	90/*51	1.86	0.47	Fodder Min Kit	5	1	Surface	Rainfed/ Protective irrigation	0	1.86	Private Land
BelurBasavanalli	K.C. Indresh	221	Manually	90/*78,90/*79	1.11	0.28	Fodder Min Kit	5	1	Surface	Rainfed/ Protective irrigation	0	1.11	Private Land
BelurBasavanalli	Padma Dileep	222	Manually	90/54	0.80	0.20	Fodder Min Kit	5	1	Surface	Rainfed/ Protective irrigation	0	0.80	Private Land
BelurBasavanalli	K P JAJAGDISH	223	Manually	90/56	0.95	0.24	Fodder Min Kit	5	1	Surface	Rainfed/ Protective irrigation	0	0.95	Private Land
BelurBasavanalli	ROSAMMA	224	Manually		0.20	0.05	Fodder Min Kit	5	1	Surface	Rainfed/ Protective irrigation	0	0.20	Private Land
BelurBasavanalli	B K ANNU	225	Manually	.90/61	0.34	0.09	Fodder Min Kit	5	1	Surface	Rainfed/ Protective irrigation	0	0.34	Private Land
BelurBasavanalli	MAHESH K B	226	Manually		1.21	0.30	Fodder Min Kit	5	1	Surface	Rainfed/ Protective irrigation	0	1.21	Private Land
BelurBasavanalli	SUNIL T N	227	Manually		0.18	0.04	Fodder Min Kit	5	1	Surface	Rainfed/ Protective irrigation	0	0.18	Private Land
BelurBasavanalli	K C DEELIP	228	Manually	.90/72	8.50	2.13	Fodder Min Kit	5	1	Surface	Rainfed/ Protective irrigation	0	8.50	Private Land
BelurBasavanalli	RAMESH V V	229	Manually	.90/73	2.23	0.56	Fodder Min Kit	5	1	Surface	Rainfed/ Protective irrigation	0	2.23	Private Land
BelurBasavanalli	RUKMINI K N	230	Manually	.90/76	0.38	0.10	Fodder Min Kit	5	1	Surface	Rainfed/ Protective irrigation	0	0.38	Private Land
BelurBasavanalli	SUMA SUDEEP	231	Manually	.90/76	0.13	0.03	Fodder Min Kit	5	1	Surface	Rainfed/ Protective irrigation	0	0.13	Private Land
BelurBasavanalli	areyada Mudappa Uthappa	232	Manually	.90/77	5.26	1.32	Fodder Min Kit	5	1	Surface	Rainfed/ Protective irrigation	0	5.26	Private Land
BelurBasavanalli	SUDEEP B S	233	Manually	.90/78	0.16	0.04	Fodder Min Kit	5	1	Surface	Rainfed/ Protective irrigation	0	0.16	Private Land
Areyyuru	S S Puppayya	234	Manually	1/*/47	1.36	0.34	Fodder Min Kit	5	1	Surface	Rainfed/ Protective irrigation	0	1.36	Private Land
Areyyuru	V P Lingeraju	235	Manually	1/*/118	0.20	0.05	Fodder Min Kit	5	1	Surface	Rainfed/ Protective irrigation	0	0.20	Private Land
Areyyuru	TK Jagannath	236	Manually	1/*/34, 1/*/82,	0.12	0.03	Fodder Min Kit	5	1	Surface	Rainfed/ Protective irrigation	0	0.12	Private Land
Areyyuru	TK Lokananda	237	Manually	1/*/68	0.10	0.03	Fodder Min Kit	5	1	Surface	Rainfed/ Protective irrigation	0	0.10	Private Land
Areyyuru	TK Jagannath	238	Manually	1/*/24	0.21	0.05	Fodder Min Kit	5	1	Surface	Rainfed/ Protective irrigation	0	0.21	Private Land
Areyyuru	G.S . Poovaiah	239	Manually	1/*/5P1	0.34	0.09	Fodder Min Kit	5	1	Surface	Rainfed/ Protective irrigation	0	0.34	Private Land
Areyyuru	N / M / Mahesh Kumar	240	Manually	*26, 1/*/75,1/*	0.16	0.04	Fodder Min Kit	5	1	Surface	Rainfed/ Protective irrigation	0	0.16	Private Land
Areyyuru	G P Dinesh	241	Manually	1/*/18P2,1/*/4	1.34	0.33	Fodder Min Kit	5	1	Surface	Rainfed/ Protective irrigation	0	1.34	Private Land
Areyyuru	G. P. Leelavati	242	Manually	.1/* /110, 3/*/42	1.97	0.49	Fodder Min Kit	5	1	Surface	Rainfed/ Protective irrigation	0	1.97	Private Land

Areyuru	S.S. Ashwini.	243	Manually	1/*/123	1.97	0.49	Fodder Min Kit	5	1	Surface	Rainfed/ Protective irrigation	0	1.97	Private Land
Areyuru	V / P / Lingaraju	244	Manually	1/*/109P1	3.44	0.86	Fodder Min Kit	5	1	Surface	Rainfed/ Protective irrigation	0	3.44	Private Land
Areyuru	Dr. A. S. Kiran.	245	Manually	1/*/96	1.05	0.26	Fodder Min Kit	5	1	Surface	Rainfed/ Protective irrigation	0	1.05	Private Land
Areyuru	MK Machaiah	246	Manually	1/*/99	0.66	0.16	Fodder Min Kit	5	1	Surface	Rainfed/ Protective irrigation	0	0.66	Private Land
Areyuru	Harijan Devamma	247	Manually	1/*/98	0.16	0.04	Fodder Min Kit	5	1	Surface	Rainfed/ Protective irrigation	0	0.16	Private Land
Areyuru	Harijan S / D / Shivanna	248	Manually	1/*/111A, 1/*/75A	0.10	0.03	Fodder Min Kit	5	1	Surface	Rainfed/ Protective irrigation	0	0.10	Private Land
Areyuru	S D Harijan S Biliya	249	Manually	1/*/59P2	3.64	0.91	Fodder Min Kit	5	1	Surface	Rainfed/ Protective irrigation	0	3.64	Private Land
Areyuru	Harijan H. Devaiah	250	Manually	1/*/104	6.40	1.60	Fodder Min Kit	5	1	Surface	Rainfed/ Protective irrigation	0	6.40	Private Land
Areyuru	Harijanara S / D / Ramesh	251	Manually	1/*/103P1	0.40	0.10	Fodder Min Kit	5	1	Surface	Rainfed/ Protective irrigation	0	0.40	Private Land
Areyuru	IP Muthanna	252	Manually	1/*/102P1	0.97	0.24	Fodder Min Kit	5	1	Surface	Rainfed/ Protective irrigation	0	0.97	Private Land
Areyuru	S N Ramesha	253	Manually	1/*/101P1	0.40	0.10	Fodder Min Kit	5	1	Surface	Rainfed/ Protective irrigation	0	0.40	Private Land
Areyuru	Mukkattira Machayya	254	Manually	1/*/100P3	0.24	0.06	Fodder Min Kit	5	1	Surface	Rainfed/ Protective irrigation	0	0.24	Private Land
Areyuru	C A Erappa	255	Manually	1/*/39, 1/*/23	0.16	0.04	Fodder Min Kit	5	1	Surface	Rainfed/ Protective irrigation	0	0.16	Private Land
Areyuru	CK Janaki	256	Manually	1/*/3	0.30	0.08	Fodder Min Kit	5	1	Surface	Rainfed/ Protective irrigation	0	0.30	Private Land
Areyuru	Gopalan	257	Manually	1/*/72P1, 1/*/73P1	5.71	1.43	Fodder Min Kit	5	1	Surface	Rainfed/ Protective irrigation	0	5.71	Private Land
Areyuru	IS Uthappa	258	Manually	1/*/102P2, 1/*/21A	2.53	0.63	Fodder Min Kit	5	1	Surface	Rainfed/ Protective irrigation	0	2.53	Private Land
Areyuru	B. S. Kushalappa	259	Manually	1/*/103P3, 1/*/22, 1/*/21A	0.29	0.07	Fodder Min Kit	5	1	Surface	Rainfed/ Protective irrigation	0	0.29	Private Land
Areyuru	H. M. Kuttappa	260	Manually	1/*/65, 1/*/59P1	0.08	0.02	Fodder Min Kit	5	1	Surface	Rainfed/ Protective irrigation	0	0.08	Private Land
Areyuru	TK Jayamma	261	Manually	1/*/22	0.29	0.07	Fodder Min Kit	5	1	Surface	Rainfed/ Protective irrigation	0	0.29	Private Land
Areyuru	V CNamma	262	Manually	1/*/22	0.04	0.01	Fodder Min Kit	5	1	Surface	Rainfed/ Protective irrigation	0	0.04	Private Land
Areyuru	Abdul Latif	263	Manually	1/*/121P1	0.38	0.10	Fodder Min Kit	5	1	Surface	Rainfed/ Protective irrigation	0	0.38	Private Land
Areyuru	Naseemabanu	264	Manually	1/*/76	2.02	0.51	Fodder Min Kit	5	1	Surface	Rainfed/ Protective irrigation	0	2.02	Private Land
Areyuru	Abdul Latip	265	Manually	1/*/51	0.09	0.02	Fodder Min Kit	5	1	Surface	Rainfed/ Protective irrigation	0	0.09	Private Land
Areyuru	Abdul Barry	266	Manually	1/*/21G	7.39	1.85	Fodder Min Kit	5	1	Surface	Rainfed/ Protective irrigation	0	7.39	Private Land
Areyuru	Nanjamma	267	Manually	1/*/2	0.08	0.02	Fodder Min Kit	5	1	Surface	Rainfed/ Protective irrigation	0	0.08	Private Land
Areyuru	Subbaiah	268	Manually	1/*/17, 1/*/19	0.12	0.03	Fodder Min Kit	5	1	Surface	Rainfed/ Protective irrigation	0	0.12	Private Land
Areyuru	Hoovanna	269	Manually	1/*/62P1	0.63	0.16	Fodder Min Kit	5	1	Surface	Rainfed/ Protective irrigation	0	0.63	Private Land
Areyuru	Uthappa	270	Manually	1/*/31B	0.55	0.14	Fodder Min Kit	5	1	Surface	Rainfed/ Protective irrigation	0	0.55	Private Land
Areyuru	Muthanna	271	Manually	1/*/28	2.59	0.65	Fodder Min Kit	5	1	Surface	Rainfed/ Protective irrigation	0	2.59	Private Land
Areyuru	Gangamma	272	Manually	1/*/21AP1	2.02	0.51	Fodder Min Kit	5	1	Surface	Rainfed/ Protective irrigation	0	2.02	Private Land
Areyuru	S. C Kenchamma	273	Manually	1/*/10, 1/*/13	0.72	0.18	Fodder Min Kit	5	1	Surface	Rainfed/ Protective irrigation	0	0.72	Private Land
Areyuru	H. C. Chandrasekhar	274	Manually	1/*/21J, 1/*/32, 1/*/13	0.45	0.11	Fodder Min Kit	5	1	Surface	Rainfed/ Protective irrigation	0	0.45	Private Land
Areyuru	Avaiah	275	Manually	1/*/44	1.80	0.45	Fodder Min Kit	5	1	Surface	Rainfed/ Protective irrigation	0	1.80	Private Land
Areyuru	H. C. Somanna	276	Manually	1/*/42, 1/*/43	0.71	0.18	Fodder Min Kit	5	1	Surface	Rainfed/ Protective irrigation	0	0.71	Private Land
Areyuru	M G Bhawani	277	Manually	1/*/21BP1, 1/*/21A	0.40	0.10	Fodder Min Kit	5	1	Surface	Rainfed/ Protective irrigation	0	0.40	Private Land

Areyuru	BK Shivanna	278	Manually	1/*21D	0.33	0.08	Fodder Min Kit	5	1	Surface	Rainfed/ Protective irrigation	0	0.33	Private Land
Areyuru	BK Changappa	279	Manually	1/*105P2	0.61	0.15	Fodder Min Kit	5	1	Surface	Rainfed/ Protective irrigation	0	0.61	Private Land
Areyuru	B K Ningaraju	280	Manually	1/*87	0.95	0.24	Fodder Min Kit	5	1	Surface	Rainfed/ Protective irrigation	0	0.95	Private Land
Areyuru	BK Bhopayya	281	Manually	1/*53P2	0.14	0.04	Fodder Min Kit	5	1	Surface	Rainfed/ Protective irrigation	0	0.14	Private Land
Areyuru	G. M. Basappa	282	Manually	1/*53P2	0.87	0.22	Fodder Min Kit	5	1	Surface	Rainfed/ Protective irrigation	0	0.87	Private Land
Areyuru	Basamma	283	Manually	1/*53P2	0.05	0.01	Fodder Min Kit	5	1	Surface	Rainfed/ Protective irrigation	0	0.05	Private Land
Areyuru	Kushalappa	284	Manually	1/*53P2	0.24	0.06	Fodder Min Kit	5	1	Surface	Rainfed/ Protective irrigation	0	0.24	Private Land
Areyuru	S M Yusaf	285	Manually	1/*80	0.05	0.01	Fodder Min Kit	5	1	Surface	Rainfed/ Protective irrigation	0	0.05	Private Land
Areyuru	M C Puttaramaiah	286	Manually	1/*57, 1/*81	0.61	0.15	Fodder Min Kit	5	1	Surface	Rainfed/ Protective irrigation	0	0.61	Private Land
Areyuru	M P Ummer	287	Manually	1/*52P2	0.40	0.10	Fodder Min Kit	5	1	Surface	Rainfed/ Protective irrigation	0	0.40	Private Land
Areyuru	Puttamma	288	Manually	1/*83	0.18	0.05	Fodder Min Kit	5	1	Surface	Rainfed/ Protective irrigation	0	0.18	Private Land
Areyuru	Ningappa	289	Manually	1/*92	0.47	0.12	Fodder Min Kit	5	1	Surface	Rainfed/ Protective irrigation	0	0.47	Private Land
Areyuru	K T Prasanna	290	Manually	1/*84	4.79	1.20	Fodder Min Kit	5	1	Surface	Rainfed/ Protective irrigation	0	4.79	Private Land
Areyuru	IK Poovamma	291	Manually	*112, 1/*100F	4.05	1.01	Fodder Min Kit	5	1	Surface	Rainfed/ Protective irrigation	0	4.05	Private Land
Areyuru	I. S. Uthappa	292	Manually	1/*63	4.90	1.22	Fodder Min Kit	5	1	Surface	Rainfed/ Protective irrigation	0	4.90	Private Land
Areyuru	K Shivaswamy	293	Manually	1/*97P	0.06	0.02	Fodder Min Kit	5	1	Surface	Rainfed/ Protective irrigation	0	0.06	Private Land
Areyuru	Aimudianda A. Maina	294	Manually	1/*20	0.06	0.02	Fodder Min Kit	5	1	Surface	Rainfed/ Protective irrigation	0	0.06	Private Land
Areyuru	CK Gopalakrishna	295	Manually	1/*94	0.63	0.16	Fodder Min Kit	5	1	Surface	Rainfed/ Protective irrigation	0	0.63	Private Land
Areyuru	HK Nagesh	296	Manually	1/*79P1, 1/*79	0.63	0.16	Fodder Min Kit	5	1	Surface	Rainfed/ Protective irrigation	0	0.63	Private Land
Areyuru	H. C. Jayakumar	297	Manually	1/*79P1, 1/*71	0.15	0.04	Fodder Min Kit	5	1	Surface	Rainfed/ Protective irrigation	0	0.15	Private Land
Areyuru	H. C. Chandrasekhara	298	Manually	1/*86	0.15	0.04	Fodder Min Kit	5	1	Surface	Rainfed/ Protective irrigation	0	0.15	Private Land
Areyuru	SK Leelavati	299	Manually	/*56A,1/*52P	0.20	0.05	Fodder Min Kit	5	1	Surface	Rainfed/ Protective irrigation	0	0.20	Private Land
Areyuru	Avaiah	300	Manually	1/*101, 1/*102	0.20	0.05	Fodder Min Kit	5	1	Surface	Rainfed/ Protective irrigation	0	0.20	Private Land
Areyuru	HK Kushalappa	301	Manually	1/*107	1.74	0.44	Fodder Min Kit	5	1	Surface	Rainfed/ Protective irrigation	0	1.74	Private Land
Areyuru	V / C / Nagamma	302	Manually	1/*108P2	1.74	0.44	Fodder Min Kit	5	1	Surface	Rainfed/ Protective irrigation	0	1.74	Private Land
Areyuru	K P. Lalitha	303	Manually	1/*46, 3/*26	1.74	0.44	Fodder Min Kit	5	1	Surface	Rainfed/ Protective irrigation	0	1.74	Private Land
Areyuru	K P Ramesh	304	Manually	1/*113	0.38	0.10	Fodder Min Kit	5	1	Surface	Rainfed/ Protective irrigation	0	0.38	Private Land
Areyuru	Muthanna	305	Manually	1/*56, 1/*45	0.38	0.10	Fodder Min Kit	5	1	Surface	Rainfed/ Protective irrigation	0	0.38	Private Land
Areyuru	Shylaja Basavaraju	306	Manually	1/*4, 1/*73	1.12	0.28	Fodder Min Kit	5	1	Surface	Rainfed/ Protective irrigation	0	1.12	Private Land
Areyuru	Ningappa	307	Manually	1/*21E	1.12	0.28	Fodder Min Kit	5	1	Surface	Rainfed/ Protective irrigation	0	1.12	Private Land
Areyuru	H. M.Kallappa	308	Manually	37,1/*29, 1/*5	0.09	0.02	Fodder Min Kit	5	1	Surface	Rainfed/ Protective irrigation	0	0.09	Private Land
Areyuru	M.P Kaveramma	309	Manually	1/*36P1	0.09	0.02	Fodder Min Kit	5	1	Surface	Rainfed/ Protective irrigation	0	0.09	Private Land
Areyuru	K.N Papaiah	310	Manually	1/*49	0.13	0.03	Fodder Min Kit	5	1	Surface	Rainfed/ Protective irrigation	0	0.13	Private Land
Areyuru	DB Muthanna	311	Manually	0P1, 1/*74p1,	0.13	0.03	Fodder Min Kit	5	1	Surface	Rainfed/ Protective irrigation	0	0.13	Private Land
Areyuru	Basappa	312	Manually	1/*14	0.27	0.07	Fodder Min Kit	5	1	Surface	Rainfed/ Protective irrigation	0	0.27	Private Land

Areyuru	Malliah	313	Manually	3/*18, 3/*20,	0.27	0.07	Fodder Min Kit	5	1	Surface	Rainfed/ Protective irrigation	0	0.27	Private Land
Areyuru	Kalegowdna Thammanna	314	Manually	1/*85, 1/*66	0.20	0.05	Fodder Min Kit	5	1	Surface	Rainfed/ Protective irrigation	0	0.20	Private Land
Areyuru	K. Rani	315	Manually	1/*9	0.20	0.05	Fodder Min Kit	5	1	Surface	Rainfed/ Protective irrigation	0	0.20	Private Land
Areyuru	D R Shantamma	316	Manually	1/*11	0.95	0.24	Fodder Min Kit	5	1	Surface	Rainfed/ Protective irrigation	0	0.95	Private Land
Areyuru	M B Gaus Budan Saheb	317	Manually	1/*16	0.95	0.24	Fodder Min Kit	5	1	Surface	Rainfed/ Protective irrigation	0	0.95	Private Land
Areyuru	HK Kariyappa	318	Manually	1/*115	0.55	0.14	Fodder Min Kit	5	1	Surface	Rainfed/ Protective irrigation	0	0.55	Private Land
Areyuru	G.P.Jaji	319	Manually	1/*36P2	0.55	0.14	Fodder Min Kit	5	1	Surface	Rainfed/ Protective irrigation	0	0.55	Private Land
Areyuru	BV Ramaiah.	320	Manually	1/*105P1	0.26	0.07	Fodder Min Kit	5	1	Surface	Rainfed/ Protective irrigation	0	0.26	Private Land
Areyuru	Gowanda P Beliappa	321	Manually	1/*109P2	0.26	0.07	Fodder Min Kit	5	1	Surface	Rainfed/ Protective irrigation	0	0.26	Private Land
Areyuru	B. K. Laxmi	322	Manually	1/*99P2	0.26	0.07	Fodder Min Kit	5	1	Surface	Rainfed/ Protective irrigation	0	0.26	Private Land
Areyuru	Somaiah	323	Manually	1/*55	1.74	0.44	Fodder Min Kit	5	1	Surface	Rainfed/ Protective irrigation	0	1.74	Private Land
Areyuru	M.D.Siddanna	324	Manually	1/*61,	1.74	0.44	Fodder Min Kit	5	1	Surface	Rainfed/ Protective irrigation	0	1.74	Private Land
Areyuru	G S Madappa	325	Manually	1/*97	1.30	0.32	Fodder Min Kit	5	1	Surface	Rainfed/ Protective irrigation	0	1.30	Private Land
Areyuru	N. P. Ramaiah	326	Manually	1/*58	1.30	0.32	Fodder Min Kit	5	1	Surface	Rainfed/ Protective irrigation	0	1.30	Private Land
Areyuru	M M Gauramma	327	Manually	3/*16	0.61	0.15	Fodder Min Kit	5	1	Surface	Rainfed/ Protective irrigation	0	0.61	Private Land
Areyuru	Mallappa	328	Manually	*/46, 3/*4, 3/*4	0.61	0.15	Fodder Min Kit	5	1	Surface	Rainfed/ Protective irrigation	0	0.61	Private Land
Areyuru	Kuttappa	329	Manually	3/*4	0.69	0.17	Fodder Min Kit	5	1	Surface	Rainfed/ Protective irrigation	0	0.69	Private Land
Areyuru	Narendra Kumar	330	Manually	3/*13	0.69	0.17	Fodder Min Kit	5	1	Surface	Rainfed/ Protective irrigation	0	0.69	Private Land
Areyuru	D.B.Madeppa.	331	Manually	3/*6	0.59	0.15	Fodder Min Kit	5	1	Surface	Rainfed/ Protective irrigation	0	0.59	Private Land
Areyuru	Basappa of Puttegaud	332	Manually	3/*21, 3/*15P1	0.59	0.15	Fodder Min Kit	5	1	Surface	Rainfed/ Protective irrigation	0	0.59	Private Land
Areyuru	HT Jayaprakash	333	Manually	3/*23P1, 3/*25	0.35	0.09	Fodder Min Kit	5	1	Surface	Rainfed/ Protective irrigation	0	0.35	Private Land
Areyuru	VC Nagamma	334	Manually	3/*10	0.35	0.09	Fodder Min Kit	5	1	Surface	Rainfed/ Protective irrigation	0	0.35	Private Land
Areyuru	G. S. Basavaraju.	335	Manually	3/*35	1.03	0.26	Fodder Min Kit	5	1	Surface	Rainfed/ Protective irrigation	0	1.03	Private Land
Areyuru	G. M. Ashoka.	336	Manually	3/*23P2, 22/*/*	1.03	0.26	Fodder Min Kit	5	1	Surface	Rainfed/ Protective irrigation	0	1.03	Private Land
Areyuru	G. M. Lokiprasad.	337	Manually	3/*3, 3/*2	0.65	0.16	Fodder Min Kit	5	1	Surface	Rainfed/ Protective irrigation	0	0.65	Private Land
Areyuru	KS Muthanna	338	Manually	3/*12	0.65	0.16	Fodder Min Kit	5	1	Surface	Rainfed/ Protective irrigation	0	0.65	Private Land
Areyuru	Puppayah	339	Manually	3/*44,21/*1	0.08	0.02	Fodder Min Kit	5	1	Surface	Rainfed/ Protective irrigation	0	0.08	Private Land
Areyuru	Bassappa	340	Manually	3/*43, 13/*21	0.08	0.02	Fodder Min Kit	5	1	Surface	Rainfed/ Protective irrigation	0	0.08	Private Land
Areyuru	M.A. Pemmaiah	341	Manually	3/*1, 3/*33	0.51	0.13	Fodder Min Kit	5	1	Surface	Rainfed/ Protective irrigation	0	0.51	Private Land
Areyuru	Uthappa	342	Manually	3/*37	0.51	0.13	Fodder Min Kit	5	1	Surface	Rainfed/ Protective irrigation	0	0.51	Private Land
Areyuru	Mata	343	Manually	3/*36P1	0.73	0.18	Fodder Min Kit	5	1	Surface	Rainfed/ Protective irrigation	0	0.73	Private Land
Areyuru	Sannappa S.M	344	Manually	3/*40	0.73	0.18	Fodder Min Kit	5	1	Surface	Rainfed/ Protective irrigation	0	0.73	Private Land
Areyuru	Shivegowdna Lingappa	345	Manually	3/*9	0.47	0.12	Fodder Min Kit	5	1	Surface	Rainfed/ Protective irrigation	0	0.47	Private Land
Areyuru	Shanthamma	346	Manually	4/*/*	0.47	0.12	Fodder Min Kit	5	1	Surface	Rainfed/ Protective irrigation	0	0.47	Private Land
Areyuru	S P Thimmayya	347	Manually	5/*/*, 6/*/*	0.21	0.05	Fodder Min Kit	5	1	Surface	Rainfed/ Protective irrigation	0	0.21	Private Land

Areyuru	BN Nagaraja.	348	Manually	5/A/*, 6/A/*	0.21	0.05	Fodder Min Kit	5	1	Surface	Rainfed/ Protective irrigation	0	0.21	Private Land
Areyuru	Meelamane Hoovaiah	349	Manually	7/*/*	0.34	0.09	Fodder Min Kit	5	1	Surface	Rainfed/ Protective irrigation	0	0.34	Private Land
Areyuru	G P Mahesh	350	Manually	8/*/*	0.34	0.09	Fodder Min Kit	5	1	Surface	Rainfed/ Protective irrigation	0	0.34	Private Land
Areyuru	Bassappa	351	Manually	10/*/*	0.04	0.01	Fodder Min Kit	5	1	Surface	Rainfed/ Protective irrigation	0	0.04	Private Land
Areyuru	G. S. Basavaraju.	352	Manually	12/*/*	0.24	0.06	Fodder Min Kit	5	1	Surface	Rainfed/ Protective irrigation	0	0.24	Private Land
Areyuru	Someshwar Tempal	353	Manually	13/*/20	0.24	0.06	Fodder Min Kit	5	1	Surface	Rainfed/ Protective irrigation	0	0.24	Private Land
Areyuru	M.A. Pemmaiah	354	Manually	16/*/*	0.67	0.17	Fodder Min Kit	5	1	Surface	Rainfed/ Protective irrigation	0	0.67	Private Land
Areyuru	S P Thimmayya	355	Manually	17/*/*	0.67	0.17	Fodder Min Kit	5	1	Surface	Rainfed/ Protective irrigation	0	0.67	Private Land
Areyuru	V C Nagamma	356	Manually	18/*/*	0.32	0.08	Fodder Min Kit	5	1	Surface	Rainfed/ Protective irrigation	0	0.32	Private Land
Areyuru	Basamma	357	Manually	20/*/*	0.32	0.08	Fodder Min Kit	5	1	Surface	Rainfed/ Protective irrigation	0	0.32	Private Land
Areyuru	Gowramma	358	Manually	24/*/*	0.38	0.10	Fodder Min Kit	5	1	Surface	Rainfed/ Protective irrigation	0	0.38	Private Land
Areyuru	Naseemabanu	359	Manually	28/*/*	0.38	0.10	Fodder Min Kit	5	1	Surface	Rainfed/ Protective irrigation	0	0.38	Private Land
Areyuru	Shylaja Basavaraju	360	Manually	29/*/*	0.34	0.09	Fodder Min Kit	5	1	Surface	Rainfed/ Protective irrigation	0	0.34	Private Land
Areyuru	Abdul Latif	361	Manually	*/2, 34/*/*, 35/	0.34	0.09	Fodder Min Kit	5	1	Surface	Rainfed/ Protective irrigation	0	0.34	Private Land
Areyuru	. K. P. Devaki	362	Manually	34/*/2	0.49	0.12	Fodder Min Kit	5	1	Surface	Rainfed/ Protective irrigation	0	0.49	Private Land
Areyuru	H. M. Ramesh	363	Manually	35/*/2, 36/*/2	0.49	0.12	Fodder Min Kit	5	1	Surface	Rainfed/ Protective irrigation	0	0.49	Private Land
Areyuru	Chennappa	364	Manually	36/*/*	0.47	0.12	Fodder Min Kit	5	1	Surface	Rainfed/ Protective irrigation	0	0.47	Private Land
Areyuru	N. P. Ramaiah	365	Manually	37/*/6	0.47	0.12	Fodder Min Kit	5	1	Surface	Rainfed/ Protective irrigation	0	0.47	Private Land
Areyuru	Kalappa	366	Manually	*/2, 37/*/1, 37/	0.38	0.10	Fodder Min Kit	5	1	Surface	Rainfed/ Protective irrigation	0	0.38	Private Land
Areyuru	C.A Poovaiah	367	Manually	37/*/4	0.38	0.10	Fodder Min Kit	5	1	Surface	Rainfed/ Protective irrigation	0	0.38	Private Land
Areyuru	M Mallappa	368	Manually	38/*/2	0.49	0.12	Fodder Min Kit	5	1	Surface	Rainfed/ Protective irrigation	0	0.49	Private Land
Areyuru	BM Ramesh	369	Manually	39/*/1	0.49	0.12	Fodder Min Kit	5	1	Surface	Rainfed/ Protective irrigation	0	0.49	Private Land
Areyuru	N. T. Surendra	370	Manually	96/*/2	0.53	0.13	Fodder Min Kit	5	1	Surface	Rainfed/ Protective irrigation	0	0.53	Private Land
Areyuru	H M Ragu	371	Manually	319/121p1	1.56	0.39	Fodder Min Kit	5	1	Surface	Rainfed/ Protective irrigation	0	1.56	Private Land
Areyuru	M A Kumar	372	Manually	320 3/20	1.56	0.39	Fodder Min Kit	5	1	Surface	Rainfed/ Protective irrigation	0	1.56	Private Land
Areyuru	Medappa B D	373	Manually	321 1/66	2.31	0.58	Fodder Min Kit	5	1	Surface	Rainfed/ Protective irrigation	0	2.31	Private Land
Areyuru	Parameshwara H N	374	Manually	322 1/21	2.31	0.58	Fodder Min Kit	5	1	Surface	Rainfed/ Protective irrigation	0	2.31	Private Land
Areyuru	Jaganth T K	375	Manually	333 1/99	0.04	0.01	Fodder Min Kit	5	1	Surface	Rainfed/ Protective irrigation	0	0.04	Private Land
Negalle Karkalli	PADMAVATHI	376	Manually	235/B1	0.22	0.05	Fodder Min Kit	5	1	Surface	Rainfed/ Protective irrigation	0	0.22	Private Land
Negalle Karkalli	K M LINGARAJU	377	Manually	235/2	0.22	0.05	Fodder Min Kit	5	1	Surface	Rainfed/ Protective irrigation	0	0.22	Private Land
Negalle Karkalli	SHRIMATI BHOJAMM	378	Manually	81/2	0.59	0.15	Fodder Min Kit	5	1	Surface	Rainfed/ Protective irrigation	0	0.59	Private Land
Negalle Karkalli	NIRMALA PRAKASH	379	Manually	50/2	0.59	0.15	Fodder Min Kit	5	1	Surface	Rainfed/ Protective irrigation	0	0.59	Private Land
Negalle Karkalli	SURYADEV	380	Manually	46/9	0.53	0.13	Fodder Min Kit	5	1	Surface	Rainfed/ Protective irrigation	0	0.53	Private Land
Negalle Karkalli	N B LINGAPPA	381	Manually	107	0.53	0.13	Fodder Min Kit	5	1	Surface	Rainfed/ Protective irrigation	0	0.53	Private Land
Negalle Karkalli	N R KRISHNA	382	Manually	105	0.50	0.13	Fodder Min Kit	5	1	Surface	Rainfed/ Protective irrigation	0	0.50	Private Land

Negalle Karkalli	N B LINGAPPA	383	Manually	107	0.50	0.13	Fodder Min Kit	5	1	Surface	Rainfed/ Protective irrigation	0	0.50	Private Land
Negalle Karkalli	CHANDRAPRASAD (G	384	Manually	108	1.52	0.38	Fodder Min Kit	5	1	Surface	Rainfed/ Protective irrigation	0	1.52	Private Land
Negalle Karkalli	GOWRAMMA	385	Manually	103/2	1.52	0.38	Fodder Min Kit	5	1	Surface	Rainfed/ Protective irrigation	0	1.52	Private Land
Negalle Karkalli	N M MUTTANNA	386	Manually	103	0.40	0.10	Fodder Min Kit	5	1	Surface	Rainfed/ Protective irrigation	0	0.40	Private Land
Negalle Karkalli	N P RAMESH	387	Manually	102	0.40	0.10	Fodder Min Kit	5	1	Surface	Rainfed/ Protective irrigation	0	0.40	Private Land
Negalle Karkalli	N P MUTTANNA	388	Manually	102	0.40	0.10	Fodder Min Kit	5	1	Surface	Rainfed/ Protective irrigation	0	0.40	Private Land
Negalle Karkalli	N E SOMAYYA	389	Manually	101	0.40	0.10	Fodder Min Kit	5	1	Surface	Rainfed/ Protective irrigation	0	0.40	Private Land
Negalle Karkalli	N J RAGHUNATH	390	Manually	101/1	0.67	0.17	Fodder Min Kit	5	1	Surface	Rainfed/ Protective irrigation	0	0.67	Private Land
Negalle Karkalli	N P TAMMAYYA(KUS	391	Manually	101/2	0.67	0.17	Fodder Min Kit	5	1	Surface	Rainfed/ Protective irrigation	0	0.67	Private Land
Negalle Karkalli	N S GURAPPA	392	Manually	98/1	0.53	0.13	Fodder Min Kit	5	1	Surface	Rainfed/ Protective irrigation	0	0.53	Private Land
Negalle Karkalli	N G MOGAPPA	393	Manually	98/2	0.53	0.13	Fodder Min Kit	5	1	Surface	Rainfed/ Protective irrigation	0	0.53	Private Land
Negalle Karkalli	VEERARAJ	394	Manually	109	0.45	0.11	Fodder Min Kit	5	1	Surface	Rainfed/ Protective irrigation	0	0.45	Private Land
Negalle Karkalli	SRIMATHI N R VANAJ	395	Manually	168	0.45	0.11	Fodder Min Kit	5	1	Surface	Rainfed/ Protective irrigation	0	0.45	Private Land
Negalle Karkalli	SUDHIR K T	396	Manually	169/1	0.32	0.08	Fodder Min Kit	5	1	Surface	Rainfed/ Protective irrigation	0	0.32	Private Land
Negalle Karkalli	K G ANANDA	397	Manually	169/2	0.32	0.08	Fodder Min Kit	5	1	Surface	Rainfed/ Protective irrigation	0	0.32	Private Land
Negalle Karkalli	CHANDRAVATHI	398	Manually	171	0.04	0.01	Fodder Min Kit	5	1	Surface	Rainfed/ Protective irrigation	0	0.04	Private Land
Negalle Karkalli	N M MUTTANNA	399	Manually	173	0.17	0.04	Fodder Min Kit	5	1	Surface	Rainfed/ Protective irrigation	0	0.17	Private Land
Negalle Karkalli	SADANANDA N M	400	Manually	174	0.17	0.04	Fodder Min Kit	5	1	Surface	Rainfed/ Protective irrigation	0	0.17	Private Land
Negalle Karkalli		401	Manually	97	0.75	0.19	Fodder Min Kit	5	1	Surface	Rainfed/ Protective irrigation	0	0.75	Private Land
Negalle Karkalli	N S PRAKASH	402	Manually	96	0.32	0.08	Fodder Min Kit	5	1	Surface	Rainfed/ Protective irrigation	0	0.32	Private Land
Negalle Karkalli	N T SURENDRA	403	Manually	96	0.32	0.08	Fodder Min Kit	5	1	Surface	Rainfed/ Protective irrigation	0	0.32	Private Land
Negalle Karkalli	N A PRAKASH	404	Manually	96/1P1.66	0.93	0.23	Fodder Min Kit	5	1	Surface	Rainfed/ Protective irrigation	0	0.93	Private Land
Negalle Karkalli	SRIMATHI G M NIRMA	405	Manually	188	0.12	0.03	Fodder Min Kit	5	1	Surface	Rainfed/ Protective irrigation	0	0.12	Private Land
Negalle Karkalli	HULLURI GANESH(N	406	Manually	223/10	0.12	0.03	Fodder Min Kit	5	1	Surface	Rainfed/ Protective irrigation	0	0.12	Private Land
Negalle Karkalli	HULLURI GANESH(N	407	Manually	223/11	0.16	0.04	Fodder Min Kit	5	1	Surface	Rainfed/ Protective irrigation	0	0.16	Private Land
Negalle Karkalli	HULLURI GANESH(N	408	Manually	223/12	0.16	0.04	Fodder Min Kit	5	1	Surface	Rainfed/ Protective irrigation	0	0.16	Private Land
Negalle Karkalli	N S BASAVARAJU	409	Manually	223/13	1.14	0.29	Fodder Min Kit	5	1	Surface	Rainfed/ Protective irrigation	0	1.14	Private Land
Negalle Karkalli	HULLURI GANESH(N	410	Manually	223/14	1.14	0.29	Fodder Min Kit	5	1	Surface	Rainfed/ Protective irrigation	0	1.14	Private Land
Negalle Karkalli	GURAPPA 9 MOGAPP	411	Manually	223/15	0.13	0.03	Fodder Min Kit	5	1	Surface	Rainfed/ Protective irrigation	0	0.13	Private Land
Negalle Karkalli	N C KAVERAMMA	412	Manually	223/16	0.13	0.03	Fodder Min Kit	5	1	Surface	Rainfed/ Protective irrigation	0	0.13	Private Land
Negalle Karkalli	N S GURAPPA (N J ME	413	Manually	223/16A	0.22	0.06	Fodder Min Kit	5	1	Surface	Rainfed/ Protective irrigation	0	0.22	Private Land
Negalle Karkalli	N S BASAVARAJU	414	Manually	223/2	0.53	0.13	Fodder Min Kit	5	1	Surface	Rainfed/ Protective irrigation	0	0.53	Private Land
Negalle Karkalli	N S BASAVARAJU	415	Manually	223/3	0.53	0.13	Fodder Min Kit	5	1	Surface	Rainfed/ Protective irrigation	0	0.53	Private Land
Negalle Karkalli	K E THARAKUMAR	416	Manually	223/4	3.08	0.77	Fodder Min Kit	5	1	Surface	Rainfed/ Protective irrigation	0	3.08	Private Land
Negalle Karkalli	N V PREMA	417	Manually	223/5	3.08	0.77	Fodder Min Kit	5	1	Surface	Rainfed/ Protective irrigation	0	3.08	Private Land

Negalle Karkalli	KALAPPA	418	Manually	223/7	0.28	0.07	Fodder Min Kit	5	1	Surface	Rainfed/ Protective irrigation	0	0.28	Private Land
Negalle Karkalli	HULLURI GANESH	419	Manually	223/8	0.28	0.07	Fodder Min Kit	5	1	Surface	Rainfed/ Protective irrigation	0	0.28	Private Land
Negalle Karkalli	N S BASAVARAJU	420	Manually	223/9	0.62	0.15	Fodder Min Kit	5	1	Surface	Rainfed/ Protective irrigation	0	0.62	Private Land
Negalle Karkalli	BASAMMA (HARISH	421	Manually	194/1	0.62	0.15	Fodder Min Kit	5	1	Surface	Rainfed/ Protective irrigation	0	0.62	Private Land
Negalle Karkalli	VEERARAJU	422	Manually	193	0.28	0.07	Fodder Min Kit	5	1	Surface	Rainfed/ Protective irrigation	0	0.28	Private Land
Negalle Karkalli	N S GURAPPA (MOGA	423	Manually	191	0.28	0.07	Fodder Min Kit	5	1	Surface	Rainfed/ Protective irrigation	0	0.28	Private Land
Negalle Karkalli	N C KAVERAMMA	424	Manually	192/1	0.47	0.12	Fodder Min Kit	5	1	Surface	Rainfed/ Protective irrigation	0	0.47	Private Land
Negalle Karkalli	N C RAVIKUMAR(N P	425	Manually	192/2	0.47	0.12	Fodder Min Kit	5	1	Surface	Rainfed/ Protective irrigation	0	0.47	Private Land
Negalle Karkalli	N C KAVERAMMA	426	Manually	193	0.30	0.07	Fodder Min Kit	5	1	Surface	Rainfed/ Protective irrigation	0	0.30	Private Land
Negalle Karkalli	N M BELLAYAPPA	427	Manually	192/4	0.30	0.07	Fodder Min Kit	5	1	Surface	Rainfed/ Protective irrigation	0	0.30	Private Land
Negalle Karkalli	NAGARAJU N G	428	Manually	195/1	0.17	0.04	Fodder Min Kit	5	1	Surface	Rainfed/ Protective irrigation	0	0.17	Private Land
Negalle Karkalli	CHANDRAVATHI	429	Manually	195/2,194/2,	0.17	0.04	Fodder Min Kit	5	1	Surface	Rainfed/ Protective irrigation	0	0.17	Private Land
Negalle Karkalli	N S GURAPPA(MOGA	430	Manually	191	1.90	0.47	Fodder Min Kit	5	1	Surface	Rainfed/ Protective irrigation	0	1.90	Private Land
Negalle Karkalli		431	Manually	66	1.90	0.47	Fodder Min Kit	5	1	Surface	Rainfed/ Protective irrigation	0	1.90	Private Land
Negalle Karkalli	VANAJAKSHI (PAVAN	432	Manually	75,231,182,182	0.60	0.15	Fodder Min Kit	5	1	Surface	Rainfed/ Protective irrigation	0	0.60	Private Land
Negalle Karkalli	N P RAMESH (N V NA	433	Manually	183	0.60	0.15	Fodder Min Kit	5	1	Surface	Rainfed/ Protective irrigation	0	0.60	Private Land
Negalle Karkalli	N M MUTTANNA	434	Manually	182/1,182/2,18	0.28	0.07	Fodder Min Kit	5	1	Surface	Rainfed/ Protective irrigation	0	0.28	Private Land
Negalle Karkalli	VEERAJAPPA(N V NA	435	Manually	183	0.07	0.02	Fodder Min Kit	5	1	Surface	Rainfed/ Protective irrigation	0	0.07	Private Land
Negalle Karkalli	K SUNDARA	436	Manually	197	0.07	0.02	Fodder Min Kit	5	1	Surface	Rainfed/ Protective irrigation	0	0.07	Private Land
Negalle Karkalli	N P RAMESH(VEERA	437	Manually	196	0.06	0.01	Fodder Min Kit	5	1	Surface	Rainfed/ Protective irrigation	0	0.06	Private Land
Negalle Karkalli	VEERA RAJU	438	Manually	226/4	0.11	0.03	Fodder Min Kit	5	1	Surface	Rainfed/ Protective irrigation	0	0.11	Private Land
Negalle Karkalli	VEERA RAJU	439	Manually	176	0.13	0.03	Fodder Min Kit	5	1	Surface	Rainfed/ Protective irrigation	0	0.13	Private Land
Negalle Karkalli	VEERA RAJU	440	Manually	173	0.23	0.06	Fodder Min Kit	5	1	Surface	Rainfed/ Protective irrigation	0	0.23	Private Land
Negalle Karkalli	N M SADANANDA(PA	441	Manually	180/3	0.23	0.06	Fodder Min Kit	5	1	Surface	Rainfed/ Protective irrigation	0	0.23	Private Land
Negalle Karkalli	N M MUTTANNA	442	Manually	180/4	0.28	0.07	Fodder Min Kit	5	1	Surface	Rainfed/ Protective irrigation	0	0.28	Private Land
Negalle Karkalli	N S THIMAYYA	443	Manually	185	0.28	0.07	Fodder Min Kit	5	1	Surface	Rainfed/ Protective irrigation	0	0.28	Private Land
Negalle Karkalli	N S JOYAPPA	444	Manually	85/2,185/3,185/	0.26	0.07	Fodder Min Kit	5	1	Surface	Rainfed/ Protective irrigation	0	0.26	Private Land
Negalle Karkalli	K E TARAKUMAR	445	Manually	180/2	0.26	0.07	Fodder Min Kit	5	1	Surface	Rainfed/ Protective irrigation	0	0.26	Private Land
Negalle Karkalli	NNADASALU M S BE	446	Manually	219	0.96	0.24	Fodder Min Kit	5	1	Surface	Rainfed/ Protective irrigation	0	0.96	Private Land
Negalle Karkalli		447	Manually	220	0.96	0.24	Fodder Min Kit	5	1	Surface	Rainfed/ Protective irrigation	0	0.96	Private Land
Negalle Karkalli		448	Manually	221	0.36	0.09	Fodder Min Kit	5	1	Surface	Rainfed/ Protective irrigation	0	0.36	Private Land
Negalle Karkalli		449	Manually	223/6	0.36	0.09	Fodder Min Kit	5	1	Surface	Rainfed/ Protective irrigation	0	0.36	Private Land
Negalle Karkalli	D K Shivaram Shetty	450	Manually	226/6	0.14	0.04	Fodder Min Kit	5	1	Surface	Rainfed/ Protective irrigation	0	0.14	Private Land
Negalle Karkalli	N M RAMAPPA(N M D	451	Manually	226/3	0.14	0.04	Fodder Min Kit	5	1	Surface	Rainfed/ Protective irrigation	0	0.14	Private Land
Negalle Karkalli	N B DARMAPP	452	Manually	222/1	0.73	0.18	Fodder Min Kit	5	1	Surface	Rainfed/ Protective irrigation	0	0.73	Private Land

Negalle Karkalli	N P RAMESH	453	Manually	222/2	0.73	0.18	Fodder Min Kit	5	1	Surface	Rainfed/ Protective irrigation	0	0.73	Private Land
Negalle Karkalli	N M MUTTANNA(N P	454	Manually	222/2	0.73	0.18	Fodder Min Kit	5	1	Surface	Rainfed/ Protective irrigation	0	0.73	Private Land
Negalle Karkalli	N K GANESH	455	Manually	222/3P1	0.37	0.09	Fodder Min Kit	5	1	Surface	Rainfed/ Protective irrigation	0	0.37	Private Land
Negalle Karkalli	N K GANESH	456	Manually	222/3P2	0.72	0.18	Fodder Min Kit	5	1	Surface	Rainfed/ Protective irrigation	0	0.72	Private Land
Negalle Karkalli	HULLURI GANESH(N	457	Manually	222/4	0.72	0.18	Fodder Min Kit	5	1	Surface	Rainfed/ Protective irrigation	0	0.72	Private Land
Negalle Karkalli	SRIMATHI SUBBALAK	458	Manually	222/5	0.36	0.09	Fodder Min Kit	5	1	Surface	Rainfed/ Protective irrigation	0	0.36	Private Land
Negalle Karkalli	KENCHAMMA	459	Manually	222/6	0.36	0.09	Fodder Min Kit	5	1	Surface	Rainfed/ Protective irrigation	0	0.36	Private Land
Negalle Karkalli	BASAMMA	460	Manually	222/7	0.45	0.11	Fodder Min Kit	5	1	Surface	Rainfed/ Protective irrigation	0	0.45	Private Land
Negalle Karkalli		461	Manually	225/7	0.45	0.11	Fodder Min Kit	5	1	Surface	Rainfed/ Protective irrigation	0	0.45	Private Land
Negalle Karkalli	NIRANJANA KUMAR	462	Manually	230/4	0.28	0.07	Fodder Min Kit	5	1	Surface	Rainfed/ Protective irrigation	0	0.28	Private Land
Negalle Karkalli	NIRMALA PRAKASH	463	Manually	230/1	0.11	0.03	Fodder Min Kit	5	1	Surface	Rainfed/ Protective irrigation	0	0.11	Private Land
Negalle Karkalli	SRIMATHI PUTTAMA	464	Manually	230/2	0.47	0.12	Fodder Min Kit	5	1	Surface	Rainfed/ Protective irrigation	0	0.47	Private Land
Negalle Karkalli	KAVERAMMA	465	Manually	230/3	0.40	0.10	Fodder Min Kit	5	1	Surface	Rainfed/ Protective irrigation	0	0.40	Private Land
Negalle Karkalli	N S JOYAPPA	466	Manually	230/5	0.40	0.10	Fodder Min Kit	5	1	Surface	Rainfed/ Protective irrigation	0	0.40	Private Land
Negalle Karkalli	K M LINGARAJU	467	Manually	230/6	1.15	0.29	Fodder Min Kit	5	1	Surface	Rainfed/ Protective irrigation	0	1.15	Private Land
Negalle Karkalli	K S JOYAPPA	468	Manually	230/7	1.15	0.29	Fodder Min Kit	5	1	Surface	Rainfed/ Protective irrigation	0	1.15	Private Land
Negalle Karkalli	N A PRAKASH	469	Manually	232/1	0.36	0.09	Fodder Min Kit	5	1	Surface	Rainfed/ Protective irrigation	0	0.36	Private Land
Negalle Karkalli	SHOURAYA N C	470	Manually	232/2	0.36	0.09	Fodder Min Kit	5	1	Surface	Rainfed/ Protective irrigation	0	0.36	Private Land
Negalle Karkalli	N A PRAKASH	471	Manually	232/3	0.87	0.22	Fodder Min Kit	5	1	Surface	Rainfed/ Protective irrigation	0	0.87	Private Land
Negalle Karkalli	D K Shivaram Shetty	472	Manually	226/6	0.87	0.22	Fodder Min Kit	5	1	Surface	Rainfed/ Protective irrigation	0	0.87	Private Land
Negalle Karkalli	D K Shivaram Shetty	473	Manually	276/45	4.45	1.11	Fodder Min Kit	5	1	Surface	Rainfed/ Protective irrigation	0	4.45	Private Land
Negalle Karkalli	NANJAMMA	474	Manually	224	4.45	1.11	Fodder Min Kit	5	1	Surface	Rainfed/ Protective irrigation	0	4.45	Private Land
Negalle Karkalli	N V PREMA	475	Manually	224/2	0.15	0.04	Fodder Min Kit	5	1	Surface	Rainfed/ Protective irrigation	0	0.15	Private Land
Negalle Karkalli	B R PARAMESH	476	Manually	226/2A1	0.15	0.04	Fodder Min Kit	5	1	Surface	Rainfed/ Protective irrigation	0	0.15	Private Land
Negalle Karkalli	N C KAVERAMMA	477	Manually	228	1.78	0.45	Fodder Min Kit	5	1	Surface	Rainfed/ Protective irrigation	0	1.78	Private Land
Negalle Karkalli	E NIRANJANA KUMAR	478	Manually	229	1.78	0.45	Fodder Min Kit	5	1	Surface	Rainfed/ Protective irrigation	0	1.78	Private Land
Negalle Karkalli		479	Manually	231	3.64	0.91	Fodder Min Kit	5	1	Surface	Rainfed/ Protective irrigation	0	3.64	Private Land
Negalle Karkalli	G V PADMA	480	Manually	234/10P1	0.23	0.06	Fodder Min Kit	5	1	Surface	Rainfed/ Protective irrigation	0	0.23	Private Land
Negalle Karkalli	G S BASAAPPA	481	Manually	234/10P2	2.96	0.74	Fodder Min Kit	5	1	Surface	Rainfed/ Protective irrigation	0	2.96	Private Land
Negalle Karkalli	G V PADMA	482	Manually	234/2	0.81	0.20	Fodder Min Kit	5	1	Surface	Rainfed/ Protective irrigation	0	0.81	Private Land
Negalle Karkalli	MIMI PARTHASARAT	483	Manually	234/3	0.57	0.14	Fodder Min Kit	5	1	Surface	Rainfed/ Protective irrigation	0	0.57	Private Land
Negalle Karkalli	G V PADMA	484	Manually	234/4	0.81	0.20	Fodder Min Kit	5	1	Surface	Rainfed/ Protective irrigation	0	0.81	Private Land
Negalle Karkalli	G V PADMA	485	Manually	234/5	1.06	0.27	Fodder Min Kit	5	1	Surface	Rainfed/ Protective irrigation	0	1.06	Private Land
Negalle Karkalli	PRAKASH K	486	Manually	234/6	1.46	0.36	Fodder Min Kit	5	1	Surface	Rainfed/ Protective irrigation	0	1.46	Private Land
Negalle Karkalli	K PRAKASH	487	Manually	34/7,235,208,22	45.49	11.37	Fodder Min Kit	5	1	Surface	Rainfed/ Protective irrigation	0	45.49	Private Land

Negalle Karkalli	N T VASANTH	488	Manually	101/1	0.18	0.05	Fodder Min Kit	5	1	Surface	Rainfed/ Protective irrigation	0	0.18	Private Land
Igoor	Major M H Willan	489	Manually	2,1/5,1/7,1/7,1/7	0.68	0.17	Fodder Min Kit	5	1	Surface	Rainfed/ Protective irrigation	0	0.68	Private Land
Igoor	B C Boopaiiah	490	Manually	.4/11	1.01	0.25	Fodder Min Kit	5	1	Surface	Rainfed/ Protective irrigation	0	1.01	Private Land
Igoor	Likth B L	491	Manually	.4/5	1.90	0.48	Fodder Min Kit	5	1	Surface	Rainfed/ Protective irrigation	0	1.90	Private Land
Igoor	Ankith B L	492	Manually	.4/7,9/2	0.69	0.17	Fodder Min Kit	5	1	Surface	Rainfed/ Protective irrigation	0	0.69	Private Land
Igoor	R Somaiah	493	Manually	.4/31	0.24	0.06	Fodder Min Kit	5	1	Surface	Rainfed/ Protective irrigation	0	0.24	Private Land
Igoor	Pennu Swamy	494	Manually	.4/20	2.33	0.58	Fodder Min Kit	5	1	Surface	Rainfed/ Protective irrigation	0	2.33	Private Land
Igoor	Peetar Mathyar	495	Manually	.4/20	0.23	0.06	Fodder Min Kit	5	1	Surface	Rainfed/ Protective irrigation	0	0.23	Private Land
Igoor	Kotari Ind.Coporation	496	Manually	4/6p2 , 4/4,18,2	0.81	0.20	Fodder Min Kit	5	1	Surface	Rainfed/ Protective irrigation	0	0.81	Private Land
Igoor	B D Leelakumar	497	Manually	.4/6p1,16	3.08	0.77	Fodder Min Kit	5	1	Surface	Rainfed/ Protective irrigation	0	3.08	Private Land
Igoor	Pilif Sekweara	498	Manually	.4/14	1.38	0.34	Fodder Min Kit	5	1	Surface	Rainfed/ Protective irrigation	0	1.38	Private Land
Igoor	B T Dharmakumar	499	Manually	24/*2	1.66	0.41	Fodder Min Kit	5	1	Surface	Rainfed/ Protective irrigation	0	1.66	Private Land
Igoor	PRABHA HARISH	500	Manually	25/*2,25/*1	1.66	0.41	Fodder Min Kit	5	1	Surface	Rainfed/ Protective irrigation	0	1.66	Private Land
Igoor	M A HARISH	501	Manually	1,31/*1,32/*/*1	2.94	0.73	Fodder Min Kit	5	1	Surface	Rainfed/ Protective irrigation	0	2.94	Private Land
Igoor	M A RAMESH	502	Manually	7/*2,30/*/*,31/*	2.94	0.73	Fodder Min Kit	5	1	Surface	Rainfed/ Protective irrigation	0	2.94	Private Land
Igoor	ASHOK AYYANNA	503	Manually	/*1,36/*2,36/*	0.89	0.22	Fodder Min Kit	5	1	Surface	Rainfed/ Protective irrigation	0	0.89	Private Land
Igoor	Village god	504	Manually	100/*/*	0.89	0.22	Fodder Min Kit	5	1	Surface	Rainfed/ Protective irrigation	0	0.89	Private Land
Igoor	Kaveri Irrigation Corpora	505	Manually	100/*/*	0.85	0.21	Fodder Min Kit	5	1	Surface	Rainfed/ Protective irrigation	0	0.85	Private Land
Igoor	K U Medappa	506	Manually	101/*/*	3.30	0.83	Fodder Min Kit	5	1	Surface	Rainfed/ Protective irrigation	0	3.30	Private Land
Igoor	Seethamma H M	507	Manually	105/*/1	0.32	0.08	Fodder Min Kit	5	1	Surface	Rainfed/ Protective irrigation	0	0.32	Private Land
Igoor	M L Kushalappa - Bhoop	508	Manually	106/*/1	4.05	1.01	Fodder Min Kit	5	1	Surface	Rainfed/ Protective irrigation	0	4.05	Private Land
Igoor	K S Nitin	509	Manually	106/*/3	0.65	0.16	Fodder Min Kit	5	1	Surface	Rainfed/ Protective irrigation	0	0.65	Private Land
Igoor	D M Nagendra	510	Manually	111/*/1	0.18	0.04	Fodder Min Kit	5	1	Surface	Rainfed/ Protective irrigation	0	0.18	Private Land
Igoor	M A YASHODA	511	Manually	111/*/2P1	0.18	0.04	Fodder Min Kit	5	1	Surface	Rainfed/ Protective irrigation	0	0.18	Private Land
Igoor	Gowamma	512	Manually	111/*/2P2	2.15	0.54	Fodder Min Kit	5	1	Surface	Rainfed/ Protective irrigation	0	2.15	Private Land
Igoor	Akkamma	513	Manually	112/*/*,131,	2.15	0.54	Fodder Min Kit	5	1	Surface	Rainfed/ Protective irrigation	0	2.15	Private Land
Igoor	Nagendra	514	Manually		0.28	0.07	Fodder Min Kit	5	1	Surface	Rainfed/ Protective irrigation	0	0.28	Private Land
Igoor	Ko / Katigaddebasappa o	515	Manually	117/*/*	0.28	0.07	Fodder Min Kit	5	1	Surface	Rainfed/ Protective irrigation	0	0.28	Private Land
Igoor	Puttachari	516	Manually	121/*/*	1.94	0.49	Fodder Min Kit	5	1	Surface	Rainfed/ Protective irrigation	0	1.94	Private Land
Igoor	D M Nagendra	517	Manually	122/*/*	1.94	0.49	Fodder Min Kit	5	1	Surface	Rainfed/ Protective irrigation	0	1.94	Private Land
Igoor	Medappa	518	Manually	124/*/1	1.07	0.27	Fodder Min Kit	5	1	Surface	Rainfed/ Protective irrigation	0	1.07	Private Land
Igoor	K U Medappa	519	Manually	124/*/2,101,	1.07	0.27	Fodder Min Kit	5	1	Surface	Rainfed/ Protective irrigation	0	1.07	Private Land
Igoor	S.N.Nadisha	520	Manually		0.06	0.02	Fodder Min Kit	5	1	Surface	Rainfed/ Protective irrigation	0	0.06	Private Land
Igoor	K K Ayyappa	521	Manually	128/*/15,34/*/3,	3.64	0.91	Fodder Min Kit	5	1	Surface	Rainfed/ Protective irrigation	0	3.64	Private Land
Igoor	SN Yogesh	522	Manually		3.64	0.91	Fodder Min Kit	5	1	Surface	Rainfed/ Protective irrigation	0	3.64	Private Land

Igoor	Nagendra	523	Manually		1.14	0.29	Fodder Min Kit	5	1	Surface	Rainfed/ Protective irrigation	0	1.14	Private Land
Igoor	The village god	524	Manually	134/*/*	1.14	0.29	Fodder Min Kit	5	1	Surface	Rainfed/ Protective irrigation	0	1.14	Private Land
Igoor	Seethamma	525	Manually	135/*2	0.45	0.11	Fodder Min Kit	5	1	Surface	Rainfed/ Protective irrigation	0	0.45	Private Land
Igoor	D M Nagendra	526	Manually	135/*5	0.08	0.02	Fodder Min Kit	5	1	Surface	Rainfed/ Protective irrigation	0	0.08	Private Land
Igoor	B L Likhith	527	Manually	16/*/*	0.87	0.22	Fodder Min Kit	5	1	Surface	Rainfed/ Protective irrigation	0	0.87	Private Land
Igoor	TATA COFFEE LTD	528	Manually	18/*/*	0.87	0.22	Fodder Min Kit	5	1	Surface	Rainfed/ Protective irrigation	0	0.87	Private Land
Igoor	Mrs. Saraswati	529	Manually	24/*/*3	0.38	0.10	Fodder Min Kit	5	1	Surface	Rainfed/ Protective irrigation	0	0.38	Private Land
Igoor	C. P. Benny	530	Manually	24/*/*3	0.38	0.10	Fodder Min Kit	5	1	Surface	Rainfed/ Protective irrigation	0	0.38	Private Land
Igoor	T R Krishna	531	Manually	24/*4. 24/*5	2.13	0.53	Fodder Min Kit	5	1	Surface	Rainfed/ Protective irrigation	0	2.13	Private Land
Igoor	B B Bharathakumara	532	Manually	24/*6	2.13	0.53	Fodder Min Kit	5	1	Surface	Rainfed/ Protective irrigation	0	2.13	Private Land
Igoor	B. L. Ankit.	533	Manually	3/*/*	0.05	0.01	Fodder Min Kit	5	1	Surface	Rainfed/ Protective irrigation	0	0.05	Private Land
Igoor	God Basavanna	534	Manually	39/*/*	0.61	0.15	Fodder Min Kit	5	1	Surface	Rainfed/ Protective irrigation	0	0.61	Private Land
Igoor	Subbaiah A P	535	Manually	45/*2	0.08	0.02	Fodder Min Kit	5	1	Surface	Rainfed/ Protective irrigation	0	0.08	Private Land
Igoor	KP Vinodha	536	Manually	45/*3	0.49	0.12	Fodder Min Kit	5	1	Surface	Rainfed/ Protective irrigation	0	0.49	Private Land
Igoor	HM Janaki	537	Manually	45/*5	1.01	0.25	Fodder Min Kit	5	1	Surface	Rainfed/ Protective irrigation	0	1.01	Private Land
Igoor	P / P / E / K / Thangal	538	Manually	46/*2P1	1.01	0.25	Fodder Min Kit	5	1	Surface	Rainfed/ Protective irrigation	0	1.01	Private Land
Igoor	D M Nagendra	539	Manually	46/*3	0.36	0.09	Fodder Min Kit	5	1	Surface	Rainfed/ Protective irrigation	0	0.36	Private Land
Igoor	The President is the VSS	540	Manually	46/*7	0.36	0.09	Fodder Min Kit	5	1	Surface	Rainfed/ Protective irrigation	0	0.36	Private Land
Igoor	Major M H Willan	541	Manually		2.25	0.56	Fodder Min Kit	5	1	Surface	Rainfed/ Protective irrigation	0	2.25	Private Land
Igoor	medura Charana	542	Manually	65/*/*	4.37	1.09	Fodder Min Kit	5	1	Surface	Rainfed/ Protective irrigation	0	4.37	Private Land
Igoor	Lingaraju M M.	543	Manually	*/4,87/18,92,10	4.37	1.09	Fodder Min Kit	5	1	Surface	Rainfed/ Protective irrigation	0	4.37	Private Land
Igoor	Major M H Willan	544	Manually	/*/*,54/*/*,55/*	2.43	0.61	Fodder Min Kit	5	1	Surface	Rainfed/ Protective irrigation	0	2.43	Private Land
Igoor	D M Basavaraju	545	Manually	68/*1	1.57	0.39	Fodder Min Kit	5	1	Surface	Rainfed/ Protective irrigation	0	1.57	Private Land
Igoor	Kaveri Irrigation Corpora	546	Manually	69/*/*	1.57	0.39	Fodder Min Kit	5	1	Surface	Rainfed/ Protective irrigation	0	1.57	Private Land
Igoor	Kaveri Irrigation Corpora	547	Manually	69/*/*	0.40	0.10	Fodder Min Kit	5	1	Surface	Rainfed/ Protective irrigation	0	0.40	Private Land
Igoor	S P Eerappa	548	Manually	74/*/*	0.40	0.10	Fodder Min Kit	5	1	Surface	Rainfed/ Protective irrigation	0	0.40	Private Land
Igoor	M L Appacchu	549	Manually	75/*/*	0.20	0.05	Fodder Min Kit	5	1	Surface	Rainfed/ Protective irrigation	0	0.20	Private Land
Igoor	Major M H Willan	550	Manually	76/*/*	0.59	0.15	Fodder Min Kit	5	1	Surface	Rainfed/ Protective irrigation	0	0.59	Private Land
Igoor	K M Prasanna	551	Manually	79/*2	0.59	0.15	Fodder Min Kit	5	1	Surface	Rainfed/ Protective irrigation	0	0.59	Private Land
Igoor	Ranjit	552	Manually	79/*4	0.40	0.10	Fodder Min Kit	5	1	Surface	Rainfed/ Protective irrigation	0	0.40	Private Land
Igoor	Kuttappa	553	Manually	79/*6	0.40	0.10	Fodder Min Kit	5	1	Surface	Rainfed/ Protective irrigation	0	0.40	Private Land
Igoor	S P Eerappa	554	Manually	7/*11,87/*13P	0.20	0.05	Fodder Min Kit	5	1	Surface	Rainfed/ Protective irrigation	0	0.20	Private Land
Igoor	D S Devayya	555	Manually	8,87/*13P2,87/	0.20	0.05	Fodder Min Kit	5	1	Surface	Rainfed/ Protective irrigation	0	0.20	Private Land
Igoor	D S Kuttappa	556	Manually	*/13P2,64/2,87/	0.20	0.05	Fodder Min Kit	5	1	Surface	Rainfed/ Protective irrigation	0	0.20	Private Land
Igoor	Janaki	557	Manually	87/*14	0.20	0.05	Fodder Min Kit	5	1	Surface	Rainfed/ Protective irrigation	0	0.20	Private Land

Igoor	P S Eerappa	558	Manually	87/*2,74,87/28	2.94	0.73	Fodder Min Kit	5	1	Surface	Rainfed/ Protective irrigation	0	2.94	Private Land
Igoor	Janaki	559	Manually	87/*/28	2.94	0.73	Fodder Min Kit	5	1	Surface	Rainfed/ Protective irrigation	0	2.94	Private Land
Igoor	H B Dharmamma	560	Manually	87/*/3	3.44	0.86	Fodder Min Kit	5	1	Surface	Rainfed/ Protective irrigation	0	3.44	Private Land
Igoor	Mrs. L. sundari	561	Manually	87/*/7	3.44	0.86	Fodder Min Kit	5	1	Surface	Rainfed/ Protective irrigation	0	3.44	Private Land
Igoor	HM Jogi	562	Manually	9/*/5 9/*/6	3.64	0.91	Fodder Min Kit	5	1	Surface	Rainfed/ Protective irrigation	0	3.64	Private Land
Igoor	Kaveri Irrigation Corpora	563	Manually	92/*/* 98/*/1	3.64	0.91	Fodder Min Kit	5	1	Surface	Rainfed/ Protective irrigation	0	3.64	Private Land
Igoor	M B Poovaiah	564	Manually	9,45/3,64/3,66	0.30	0.08	Fodder Min Kit	5	1	Surface	Rainfed/ Protective irrigation	0	0.30	Private Land
Igoor	S RAJESH	565	Manually	33/*/*34/*/1,	0.04	0.01	Fodder Min Kit	5	1	Surface	Rainfed/ Protective irrigation	0	0.04	Private Land
Igoor	ANUSOOYA S S	566	Manually	34/*/4	0.25	0.06	Fodder Min Kit	5	1	Surface	Rainfed/ Protective irrigation	0	0.25	Private Land
Igoor	S N HEMALATHA	567	Manually	34/*/4	9.61	2.40	Fodder Min Kit	5	1	Surface	Rainfed/ Protective irrigation	0	9.61	Private Land
Igoor	S N NEELAKANTAPPA	568	Manually	34/*/2	0.96	0.24	Fodder Min Kit	5	1	Surface	Rainfed/ Protective irrigation	0	0.96	Private Land
Igoor	B D SURESH	569	Manually	36/*/8,	0.73	0.18	Fodder Min Kit	5	1	Surface	Rainfed/ Protective irrigation	0	0.73	Private Land
Igoor	SHILPA	570	Manually	38/*/*	0.81	0.20	Fodder Min Kit	5	1	Surface	Rainfed/ Protective irrigation	0	0.81	Private Land
Igoor	God Basavanna	571	Manually	39/*/*	1.49	0.37	Fodder Min Kit	5	1	Surface	Rainfed/ Protective irrigation	0	1.49	Private Land
Igoor	UDAY S	572	Manually	34/1	0.18	0.05	Fodder Min Kit	5	1	Surface	Rainfed/ Protective irrigation	0	0.18	Private Land
Igoor	M C SANJAY	573	Manually	2,43/1,44/1,45	3.95	0.99	Fodder Min Kit	5	1	Surface	Rainfed/ Protective irrigation	0	3.95	Private Land
Igoor	M C GANESH	574	Manually	1,43/2,44/2,66/1	1.96	0.49	Fodder Min Kit	5	1	Surface	Rainfed/ Protective irrigation	0	1.96	Private Land
Igoor	Subbaiah A P	575	Manually	45/2	0.91	0.23	Fodder Min Kit	5	1	Surface	Rainfed/ Protective irrigation	0	0.91	Private Land
Igoor	MM LINGARAJU	576	Manually	45/6,	0.85	0.21	Fodder Min Kit	5	1	Surface	Rainfed/ Protective irrigation	0	0.85	Private Land
Igoor	SMT VASUNDARA PR	577	Manually	45/3,59,	0.06	0.01	Fodder Min Kit	5	1	Surface	Rainfed/ Protective irrigation	0	0.06	Private Land
Igoor	SMT USHA	578	Manually	45/1,45/8,	0.53	0.13	Fodder Min Kit	5	1	Surface	Rainfed/ Protective irrigation	0	0.53	Private Land
Igoor	P P UTTAPPA	579	Manually	46/4	1.17	0.29	Fodder Min Kit	5	1	Surface	Rainfed/ Protective irrigation	0	1.17	Private Land
Igoor	SMT RANI DEVDAS	580	Manually	66/3	0.86	0.21	Fodder Min Kit	5	1	Surface	Rainfed/ Protective irrigation	0	0.86	Private Land
Igoor	CHENNAMMA	581	Manually	67,94,	0.22	0.06	Fodder Min Kit	5	1	Surface	Rainfed/ Protective irrigation	0	0.22	Private Land
Igoor	SHIVAPPA	582	Manually	68/3	1.01	0.25	Fodder Min Kit	5	1	Surface	Rainfed/ Protective irrigation	0	1.01	Private Land
Igoor	SANTHOSHA	583	Manually	68/2	1.83	0.46	Fodder Min Kit	5	1	Surface	Rainfed/ Protective irrigation	0	1.83	Private Land
Igoor	M D DAMAYANTHI	584	Manually	66/2	0.91	0.23	Fodder Min Kit	5	1	Surface	Rainfed/ Protective irrigation	0	0.91	Private Land
Igoor	D M POOVAIAH	585	Manually	68/1	0.91	0.23	Fodder Min Kit	5	1	Surface	Rainfed/ Protective irrigation	0	0.91	Private Land
Igoor	MONGAPPAP	586	Manually	70,	1.48	0.37	Fodder Min Kit	5	1	Surface	Rainfed/ Protective irrigation	0	1.48	Private Land
Igoor	M L Appacchu	587	Manually	76,	3.95	0.99	Fodder Min Kit	5	1	Surface	Rainfed/ Protective irrigation	0	3.95	Private Land
Igoor	RANJITH	588	Manually	79/6	3.00	0.75	Fodder Min Kit	5	1	Surface	Rainfed/ Protective irrigation	0	3.00	Private Land
Igoor	K M Prasanna	589	Manually	79/4,887/*/10P1	2.02	0.51	Fodder Min Kit	5	1	Surface	Rainfed/ Protective irrigation	0	2.02	Private Land
Igoor	D MOHAN DASAPPA	590	Manually	79/3,87/5	3.10	0.77	Fodder Min Kit	5	1	Surface	Rainfed/ Protective irrigation	0	3.10	Private Land
Igoor	PATRIC PINTOO	591	Manually	97/29	0.68	0.17	Fodder Min Kit	5	1	Surface	Rainfed/ Protective irrigation	0	0.68	Private Land
Igoor	BGW RASKEENA	592	Manually	7/26,87/12,87/33	6.07	1.52	Fodder Min Kit	5	1	Surface	Rainfed/ Protective irrigation	0	6.07	Private Land

Igoor	SMT T D RANI	593	Manually	87/27	6.07	1.52	Fodder Min Kit	5	1	Surface	Rainfed/ Protective irrigation	0	6.07	Private Land
Igoor	A T SOMAYYA	594	Manually	87/7	5.06	1.27	Fodder Min Kit	5	1	Surface	Rainfed/ Protective irrigation	0	5.06	Private Land
Igoor	SMT SOWMYA RANJ	595	Manually	87/16	2.02	0.51	Fodder Min Kit	5	1	Surface	Rainfed/ Protective irrigation	0	2.02	Private Land
Igoor	DOODGOWDNA K KU	596	Manually	87/11	0.90	0.23	Fodder Min Kit	5	1	Surface	Rainfed/ Protective irrigation	0	0.90	Private Land
Igoor	DEVAYYA	597	Manually	87/2	0.50	0.13	Fodder Min Kit	5	1	Surface	Rainfed/ Protective irrigation	0	0.50	Private Land
Igoor	H B DHARMAMMA	598	Manually	87/7	0.50	0.13	Fodder Min Kit	5	1	Surface	Rainfed/ Protective irrigation	0	0.50	Private Land
Igoor	DODDEGOWDA DEVA	599	Manually	87/3	0.49	0.12	Fodder Min Kit	5	1	Surface	Rainfed/ Protective irrigation	0	0.49	Private Land
Igoor	A M TAYAMMA	600	Manually	87/30	0.49	0.12	Fodder Min Kit	5	1	Surface	Rainfed/ Protective irrigation	0	0.49	Private Land
Igoor	SMT WHIL HELMINA	601	Manually	87/31	2.02	0.51	Fodder Min Kit	5	1	Surface	Rainfed/ Protective irrigation	0	2.02	Private Land
Igoor	P S SOMESHA	602	Manually	87/7	0.08	0.02	Fodder Min Kit	5	1	Surface	Rainfed/ Protective irrigation	0	0.08	Private Land
Igoor	D SURESH DASPPA	603	Manually	87/10	2.02	0.51	Fodder Min Kit	5	1	Surface	Rainfed/ Protective irrigation	0	2.02	Private Land
Igoor	A T SOMAYYA	604	Manually	88/2	0.94	0.24	Fodder Min Kit	5	1	Surface	Rainfed/ Protective irrigation	0	0.94	Private Land
Igoor	K HASAN	605	Manually	88/1	1.45	0.36	Fodder Min Kit	5	1	Surface	Rainfed/ Protective irrigation	0	1.45	Private Land
Igoor	S K ABDUL RAHAMAN	606	Manually	88/#/2P1	0.51	0.13	Fodder Min Kit	5	1	Surface	Rainfed/ Protective irrigation	0	0.51	Private Land
Igoor	SMT SHANTAMMA	607	Manually	93,93/A/#	0.74	0.18	Fodder Min Kit	5	1	Surface	Rainfed/ Protective irrigation	0	0.74	Private Land
Igoor	SMT POOVAMMA	608	Manually		0.60	0.15	Fodder Min Kit	5	1	Surface	Rainfed/ Protective irrigation	0	0.60	Private Land
Igoor	M A LINGARAJA	609	Manually	98/1	2.83	0.71	Fodder Min Kit	5	1	Surface	Rainfed/ Protective irrigation	0	2.83	Private Land
Igoor	SMT K SHILPA	610	Manually	99/4	1.06	0.27	Fodder Min Kit	5	1	Surface	Rainfed/ Protective irrigation	0	1.06	Private Land
Igoor	K C KUMARAPPA	611	Manually	99/3	1.09	0.27	Fodder Min Kit	5	1	Surface	Rainfed/ Protective irrigation	0	1.09	Private Land
Igoor	Village god	612	Manually	100,107,	0.46	0.12	Fodder Min Kit	5	1	Surface	Rainfed/ Protective irrigation	0	0.46	Private Land
Igoor	GOTEVALE BASAVAN	613	Manually	102,104,116,	0.54	0.13	Fodder Min Kit	5	1	Surface	Rainfed/ Protective irrigation	0	0.54	Private Land
Igoor	H L MOGAPPA	614	Manually	105/1,120,	0.75	0.19	Fodder Min Kit	5	1	Surface	Rainfed/ Protective irrigation	0	0.75	Private Land
Igoor	M L Kushalappa	615	Manually	106	0.96	0.24	Fodder Min Kit	5	1	Surface	Rainfed/ Protective irrigation	0	0.96	Private Land
Igoor	M A YASHODHA	616	Manually	109/1	0.39	0.10	Fodder Min Kit	5	1	Surface	Rainfed/ Protective irrigation	0	0.39	Private Land
Igoor	GOWRAMMA	617	Manually	109/2	0.70	0.17	Fodder Min Kit	5	1	Surface	Rainfed/ Protective irrigation	0	0.70	Private Land
Igoor	M L AKKAMMA	618	Manually	111/2P1	1.13	0.28	Fodder Min Kit	5	1	Surface	Rainfed/ Protective irrigation	0	1.13	Private Land
Igoor	D M Nagendra	619	Manually	111/1,122,	0.79	0.20	Fodder Min Kit	5	1	Surface	Rainfed/ Protective irrigation	0	0.79	Private Land
Igoor	DD BELLİYAPPA	620	Manually	143/3	1.62	0.40	Fodder Min Kit	5	1	Surface	Rainfed/ Protective irrigation	0	1.62	Private Land
Igoor	Nagendra	621	Manually	115/1	1.11	0.28	Fodder Min Kit	5	1	Surface	Rainfed/ Protective irrigation	0	1.11	Private Land
Igoor	KUSUBURU GRAMA/K	622	Manually	117,	0.17	0.04	Fodder Min Kit	5	1	Surface	Rainfed/ Protective irrigation	0	0.17	Private Land
Igoor	S K RANJAN SOMAYY	623	Manually	118	0.40	0.10	Fodder Min Kit	5	1	Surface	Rainfed/ Protective irrigation	0	0.40	Private Land
Igoor	PUTTACHARI	624	Manually	121,128/4	0.36	0.09	Fodder Min Kit	5	1	Surface	Rainfed/ Protective irrigation	0	0.36	Private Land
Igoor	H B BASAVARAJU	625	Manually	123,127,	0.63	0.16	Fodder Min Kit	5	1	Surface	Rainfed/ Protective irrigation	0	0.63	Private Land
Igoor	MEDAPPA	626	Manually	124/1	0.59	0.15	Fodder Min Kit	5	1	Surface	Rainfed/ Protective irrigation	0	0.59	Private Land
Igoor	K U MEDAPPA	627	Manually	25,126,128/22,1	1.21	0.30	Fodder Min Kit	5	1	Surface	Rainfed/ Protective irrigation	0	1.21	Private Land

Igoor	KODENDARA VEM M	628	Manually	128/9	0.22	0.06	Fodder Min Kit	5	1	Surface	Rainfed/ Protective irrigation	0	0.22	Private Land
Igoor	S N YOGESH	629	Manually	5,128/23P,128	2.12	0.53	Fodder Min Kit	5	1	Surface	Rainfed/ Protective irrigation	0	2.12	Private Land
Igoor	S N NANDHISH	630	Manually	128/12,128/13	2.02	0.51	Fodder Min Kit	5	1	Surface	Rainfed/ Protective irrigation	0	2.02	Private Land
Igoor	M A AYYANNA	631	Manually		0.67	0.17	Fodder Min Kit	5	1	Surface	Rainfed/ Protective irrigation	0	0.67	Private Land
Igoor	B T DHARMAKUMAR	632	Manually	128/*16P1	3.40	0.85	Fodder Min Kit	5	1	Surface	Rainfed/ Protective irrigation	0	3.40	Private Land
Igoor	K K AYYAPPA	633	Manually	128/*16P2	2.27	0.57	Fodder Min Kit	5	1	Surface	Rainfed/ Protective irrigation	0	2.27	Private Land
Igoor	NAGENDRA	634	Manually	8/14,128/15,128	1.07	0.27	Fodder Min Kit	5	1	Surface	Rainfed/ Protective irrigation	0	1.07	Private Land
Igoor	D M NAGENDRA	635	Manually	129,130,	0.91	0.23	Fodder Min Kit	5	1	Surface	Rainfed/ Protective irrigation	0	0.91	Private Land
Igoor	D D BELLIYAPPA	636	Manually	35/1,135/5,137/	0.06	0.02	Fodder Min Kit	5	1	Surface	Rainfed/ Protective irrigation	0	0.06	Private Land
Igoor	P M SOMAYYA	637	Manually	135/3	0.63	0.16	Fodder Min Kit	5	1	Surface	Rainfed/ Protective irrigation	0	0.63	Private Land
Igoor	NAGAVENI	638	Manually	135/2	1.38	0.34	Fodder Min Kit	5	1	Surface	Rainfed/ Protective irrigation	0	1.38	Private Land
Igoor	SMT V P KOUSALYA	639	Manually	135/6,137/3	2.29	0.57	Fodder Min Kit	5	1	Surface	Rainfed/ Protective irrigation	0	2.29	Private Land
Nerale	T N Sukumaran	640	Manually	5/1,5/2,6,7/1,7/2	8.60	2.15	Fodder Min Kit	5	1	Surface	Rainfed/ Protective irrigation	0	8.60	Private Land
Nerale	Thanganma	641	Manually	10/23 10/30	2.83	0.71	Fodder Min Kit	5	1	Surface	Rainfed/ Protective irrigation	0	2.83	Private Land
Nerale	P V Bojamma	642	Manually	.3/1,3/3	1.62	0.40	Fodder Min Kit	5	1	Surface	Rainfed/ Protective irrigation	0	1.62	Private Land
Nerale	K K Somaiah	643	Manually	.3/1,3/3	2.75	0.69	Fodder Min Kit	5	1	Surface	Rainfed/ Protective irrigation	0	2.75	Private Land
Nerale	K K Darmappa	644	Manually	3/4, 3/5,3/9,7/1	2.29	0.57	Fodder Min Kit	5	1	Surface	Rainfed/ Protective irrigation	0	2.29	Private Land
Nerale	B K Manjappa	645	Manually	4/4, 4/3	0.87	0.22	Fodder Min Kit	5	1	Surface	Rainfed/ Protective irrigation	0	0.87	Private Land
Yalaknuru	Y B Chandru	646	Manually	67/2,75/5	2.23	0.56	Fodder Min Kit	5	1	Surface	Rainfed/ Protective irrigation	0	2.23	Private Land
Yalaknuru	Shardha	647	Manually	36/32,36/9	0.81	0.20	Fodder Min Kit	5	1	Surface	Rainfed/ Protective irrigation	0	0.81	Private Land
Yalaknuru	Kalappa T P	648	Manually	37/2	0.61	0.15	Fodder Min Kit	5	1	Surface	Rainfed/ Protective irrigation	0	0.61	Private Land
Yalaknuru	Y C Parmashiva	649	Manually	36/68	0.36	0.09	Fodder Min Kit	5	1	Surface	Rainfed/ Protective irrigation	0	0.36	Private Land
Yalaknuru	Y C Somshekar	650	Manually	67/3	1.13	0.28	Fodder Min Kit	5	1	Surface	Rainfed/ Protective irrigation	0	1.13	Private Land
Yalaknuru	T B Channabasappa	651	Manually	68/1	0.73	0.18	Fodder Min Kit	5	1	Surface	Rainfed/ Protective irrigation	0	0.73	Private Land
Yalaknuru	Basappa	652	Manually		1.12	0.28	Fodder Min Kit	5	1	Surface	Rainfed/ Protective irrigation	0	1.12	Private Land
Yalaknuru	Basappa	653	Manually	68/5p2, 68/5p4	1.42	0.35	Fodder Min Kit	5	1	Surface	Rainfed/ Protective irrigation	0	1.42	Private Land
Yalaknuru	K S Manjunath	654	Manually	68/6 36/15	1.54	0.38	Fodder Min Kit	5	1	Surface	Rainfed/ Protective irrigation	0	1.54	Private Land
Yalaknuru	Shivanna S D	655	Manually	70	1.01	0.25	Fodder Min Kit	5	1	Surface	Rainfed/ Protective irrigation	0	1.01	Private Land
Yalaknuru	Prema	656	Manually	36/31 74/6	0.49	0.12	Fodder Min Kit	5	1	Surface	Rainfed/ Protective irrigation	0	0.49	Private Land
Yalaknuru	Yashoda	657	Manually	71	0.78	0.19	Fodder Min Kit	5	1	Surface	Rainfed/ Protective irrigation	0	0.78	Private Land
Yalaknuru	G S Thushar	658	Manually	36/10	0.59	0.15	Fodder Min Kit	5	1	Surface	Rainfed/ Protective irrigation	0	0.59	Private Land
Yalaknuru	J T Prema	659	Manually	36/8	0.81	0.20	Fodder Min Kit	5	1	Surface	Rainfed/ Protective irrigation	0	0.81	Private Land
Yalaknuru	Y A Channabasappa	660	Manually	6/4p1, 36/8, 56/	1.74	0.44	Fodder Min Kit	5	1	Surface	Rainfed/ Protective irrigation	0	1.74	Private Land
Yalaknuru	Y K Shivanna	661	Manually	36/8	1.52	0.38	Fodder Min Kit	5	1	Surface	Rainfed/ Protective irrigation	0	1.52	Private Land
Yalaknuru	Thopegowdru	662	Manually	.22/1	0.65	0.16	Fodder Min Kit	5	1	Surface	Rainfed/ Protective irrigation	0	0.65	Private Land

Yalaknuru	T N Channamallappa	663	Manually	36/22	0.36	0.09	Fodder Min Kit	5	1	Surface	Rainfed/ Protective irrigation	0	0.36	Private Land
Yalaknuru	Madiyappa Poovaiiah	664	Manually	36/19	0.98	0.25	Fodder Min Kit	5	1	Surface	Rainfed/ Protective irrigation	0	0.98	Private Land
Yalaknuru	Boopaiah	665	Manually	36/21	0.40	0.10	Fodder Min Kit	5	1	Surface	Rainfed/ Protective irrigation	0	0.40	Private Land
Yalaknuru	Manjunath	666	Manually	68/16,36/15	1.48	0.37	Fodder Min Kit	5	1	Surface	Rainfed/ Protective irrigation	0	1.48	Private Land
Yalaknuru	Mahadevamma	667	Manually	38,41,56/3	0.45	0.11	Fodder Min Kit	5	1	Surface	Rainfed/ Protective irrigation	0	0.45	Private Land
Yalaknuru	Mahadevamma	668	Manually		0.14	0.04	Fodder Min Kit	5	1	Surface	Rainfed/ Protective irrigation	0	0.14	Private Land
Yalaknuru	P M Lingappa Vasanthk	669	Manually	13	1.46	0.37	Fodder Min Kit	5	1	Surface	Rainfed/ Protective irrigation	0	1.46	Private Land
Yalaknuru	Mahadevappa	670	Manually	36/58	0.81	0.20	Fodder Min Kit	5	1	Surface	Rainfed/ Protective irrigation	0	0.81	Private Land
Yalaknuru	S D Shivanna	671	Manually	70	1.04	0.26	Fodder Min Kit	5	1	Surface	Rainfed/ Protective irrigation	0	1.04	Private Land
Yalaknuru	T N Basappa	672	Manually	36/13	0.96	0.24	Fodder Min Kit	5	1	Surface	Rainfed/ Protective irrigation	0	0.96	Private Land
Yalaknuru	Puttamma	673	Manually	36/8	1.13	0.28	Fodder Min Kit	5	1	Surface	Rainfed/ Protective irrigation	0	1.13	Private Land
Yalaknuru	Shivanna	674	Manually	36/8	1.11	0.28	Fodder Min Kit	5	1	Surface	Rainfed/ Protective irrigation	0	1.11	Private Land
Yalaknuru	I T Prema	675	Manually	36/8	0.81	0.20	Fodder Min Kit	5	1	Surface	Rainfed/ Protective irrigation	0	0.81	Private Land
Yalaknuru	Ravishankar	676	Manually	.8/1	2.00	0.50	Fodder Min Kit	5	1	Surface	Rainfed/ Protective irrigation	0	2.00	Private Land
Yalaknuru	Somshekar Y C	677	Manually	67/3	1.07	0.27	Fodder Min Kit	5	1	Surface	Rainfed/ Protective irrigation	0	1.07	Private Land
Yalaknuru	Basappa Y H	678	Manually	68/5p4,36/14	1.04	0.26	Fodder Min Kit	5	1	Surface	Rainfed/ Protective irrigation	0	1.04	Private Land
Yalaknuru	Basappa Y H	679	Manually		0.36	0.09	Fodder Min Kit	5	1	Surface	Rainfed/ Protective irrigation	0	0.36	Private Land
Yalaknuru	Paramashiva	680	Manually	36/68	0.36	0.09	Fodder Min Kit	5	1	Surface	Rainfed/ Protective irrigation	0	0.36	Private Land
Yalaknuru	Lingappa P M	681	Manually	.12/4	0.40	0.10	Fodder Min Kit	5	1	Surface	Rainfed/ Protective irrigation	0	0.40	Private Land
Yalaknuru	Divakar AM	682	Manually	.12/4	0.69	0.17	Fodder Min Kit	5	1	Surface	Rainfed/ Protective irrigation	0	0.69	Private Land
Yalaknuru	Deelipu D S	683	Manually	.60,61,58,71,50	1.89	0.47	Fodder Min Kit	5	1	Surface	Rainfed/ Protective irrigation	0	1.89	Private Land
Yalaknuru	Deelipu D S	684	Manually		3.32	0.83	Fodder Min Kit	5	1	Surface	Rainfed/ Protective irrigation	0	3.32	Private Land
Yalaknuru	Beeredevara Samithi Par	685	Manually	66	2.16	0.54	Fodder Min Kit	5	1	Surface	Rainfed/ Protective irrigation	0	2.16	Private Land
Yalaknuru	Ganesh	686	Manually	50/9,29	0.29	0.07	Fodder Min Kit	5	1	Surface	Rainfed/ Protective irrigation	0	0.29	Private Land
Yalaknuru	Ganesh	687	Manually		0.98	0.25	Fodder Min Kit	5	1	Surface	Rainfed/ Protective irrigation	0	0.98	Private Land
Yalaknuru	Charankumar	688	Manually	36/19 36/12	0.77	0.19	Fodder Min Kit	5	1	Surface	Rainfed/ Protective irrigation	0	0.77	Private Land
Yalaknuru	Roonipinto	689	Manually	36/57p2	1.21	0.30	Fodder Min Kit	5	1	Surface	Rainfed/ Protective irrigation	0	1.21	Private Land
Yalaknuru	Thamaiah T M	690	Manually	12/3P1,23/4	0.54	0.14	Fodder Min Kit	5	1	Surface	Rainfed/ Protective irrigation	0	0.54	Private Land
Yalaknuru	Thamaiah T M	691	Manually		0.36	0.09	Fodder Min Kit	5	1	Surface	Rainfed/ Protective irrigation	0	0.36	Private Land
Yalaknuru	Y C Shivananda	692	Manually	36/24	0.31	0.08	Fodder Min Kit	5	1	Surface	Rainfed/ Protective irrigation	0	0.31	Private Land
Yalaknuru	Y K Nataraju	693	Manually	5, 16,17	0.20	0.05	Fodder Min Kit	5	1	Surface	Rainfed/ Protective irrigation	0	0.20	Private Land
Yalaknuru	Y K Nataraju	694	Manually		0.81	0.20	Fodder Min Kit	5	1	Surface	Rainfed/ Protective irrigation	0	0.81	Private Land
Yalaknuru	Renuka	695	Manually	36/39a 68/1	1.85	0.46	Fodder Min Kit	5	1	Surface	Rainfed/ Protective irrigation	0	1.85	Private Land
Yalaknuru	Paramashiva	696	Manually	35/2	1.06	0.27	Fodder Min Kit	5	1	Surface	Rainfed/ Protective irrigation	0	1.06	Private Land
Yalaknuru	Parvathamma	697	Manually	32	1.62	0.40	Fodder Min Kit	5	1	Surface	Rainfed/ Protective irrigation	0	1.62	Private Land

Yalakuru	T N Basappa	698	Manually	71/2,36/20,36	1.30	0.32	Fodder Min Kit	5	1	Surface	Rainfed/ Protective irrigation	0	1.30	Private Land
ATTURU NALLURU	LEELA BOPANNA	699	Manually		3.1	0.78	Fodder Min Kit	5	1	Surface	Rainfed/ Protective irrigation	0	3.10	Private Land
ATTURU NALLURU	K.N.CHANDRAVATHI	700	Manually		0.39	0.10	Fodder Min Kit	5	1	Surface	Rainfed/ Protective irrigation	0	0.39	Private Land
ATTURU NALLURU	K.S.ANUSHA SHRINIV	701	Manually	11/*6	1.6	0.40	Fodder Min Kit	5	1	Surface	Rainfed/ Protective irrigation	0	1.60	Private Land
ATTURU NALLURU	K.B.CHANDRAVATHI	702	Manually	11/*5	2	0.50	Fodder Min Kit	5	1	Surface	Rainfed/ Protective irrigation	0	2.00	Private Land
ATTURU NALLURU	ARJUN CHOKKALIGA	703	Manually	26, 27	7	1.75	Fodder Min Kit	5	1	Surface	Rainfed/ Protective irrigation	0	7.00	Private Land
ATTURU NALLURU	RAMANATHAN	704	Manually	22/2, 23, 25, 2	6.62	1.66	Fodder Min Kit	5	1	Surface	Rainfed/ Protective irrigation	0	6.62	Private Land
ATTURU NALLURU	M.N.KAMAVVA	705	Manually	14, 253/13, 253	1.2	0.30	Fodder Min Kit	5	1	Surface	Rainfed/ Protective irrigation	0	1.20	Private Land
ATTURU NALLURU	HARISH.M.N	706	Manually	53/39, 253/7AP	4	1.00	Fodder Min Kit	5	1	Surface	Rainfed/ Protective irrigation	0	4.00	Private Land
ATTURU NALLURU	P.D.UDAY KUMAR	707	Manually	0/1, 210/2, 193	0.4	0.10	Fodder Min Kit	5	1	Surface	Rainfed/ Protective irrigation	0	0.40	Private Land
ATTURU NALLURU	GANGAMMA PONNAC	708	Manually	164/1A, 63/4	2.4	0.60	Fodder Min Kit	5	1	Surface	Rainfed/ Protective irrigation	0	2.40	Private Land
ATTURU NALLURU	LEELAKANTHA.K.P	709	Manually	63/1B, 63/1C,	3.5	0.88	Fodder Min Kit	5	1	Surface	Rainfed/ Protective irrigation	0	3.50	Private Land
ATTURU NALLURU	YAMUNA.H.R	710	Manually	109/*1	0.29	0.07	Fodder Min Kit	5	1	Surface	Rainfed/ Protective irrigation	0	0.29	Private Land
ATTURU NALLURU	SHYAMALA BHAT	711	Manually	225/4, 225/17	4	1.00	Fodder Min Kit	5	1	Surface	Rainfed/ Protective irrigation	0	4.00	Private Land
ATTURU NALLURU	N.K.NAVEEN KARUM	712	Manually	46/3, 124/2, 126	2.04	0.51	Fodder Min Kit	5	1	Surface	Rainfed/ Protective irrigation	0	2.04	Private Land
ATTURU NALLURU	LEELANANDA	713	Manually	9, 246, 245, 240	4	1.00	Fodder Min Kit	5	1	Surface	Rainfed/ Protective irrigation	0	4.00	Private Land
ATTURU NALLURU	D.R.CHANDRAHASA P	714	Manually	89/6, 189/9, 188	2.42	0.61	Fodder Min Kit	5	1	Surface	Rainfed/ Protective irrigation	0	2.42	Private Land
ATTURU NALLURU	KARYAPPA.K.M	715	Manually	17/*1	6.1	1.53	Fodder Min Kit	5	1	Surface	Rainfed/ Protective irrigation	0	6.10	Private Land
ATTURU NALLURU	MUSTHAPA	716	Manually	4/*4	0.13	0.03	Fodder Min Kit	5	1	Surface	Rainfed/ Protective irrigation	0	0.13	Private Land
ATTURU NALLURU	K.C.DEVAIAH	717	Manually	17/*2	8.1	2.03	Fodder Min Kit	5	1	Surface	Rainfed/ Protective irrigation	0	8.10	Private Land
ATTURU NALLURU	ARATHI KARIAPPA	718	Manually	18/*1	6.1	1.53	Fodder Min Kit	5	1	Surface	Rainfed/ Protective irrigation	0	6.10	Private Land
ATTURU NALLURU	K.M.PONNAPPA	719	Manually	243/4, 243/5	4.4	1.10	Fodder Min Kit	5	1	Surface	Rainfed/ Protective irrigation	0	4.40	Private Land
ATTURU NALLURU	K.W.VISHVANATHA	720	Manually	4, 69/7, 70/3, 7	1.1	0.28	Fodder Min Kit	5	1	Surface	Rainfed/ Protective irrigation	0	1.10	Private Land
ATTURU NALLURU	K.G.ACHAIH	721	Manually	30/1P3	4.1	1.03	Fodder Min Kit	5	1	Surface	Rainfed/ Protective irrigation	0	4.10	Private Land
ATTURU NALLURU	K.G.APPAIAH	722	Manually	30/1P2	3.1	0.78	Fodder Min Kit	5	1	Surface	Rainfed/ Protective irrigation	0	3.10	Private Land
ATTURU NALLURU	H.M.SOMAIH	723	Manually	217/23	1.3	0.33	Fodder Min Kit	5	1	Surface	Rainfed/ Protective irrigation	0	1.30	Private Land
ATTURU NALLURU	T.K.AMMANNI	724	Manually	109/99	0.1	0.03	Fodder Min Kit	5	1	Surface	Rainfed/ Protective irrigation	0	0.10	Private Land
ATTURU NALLURU	SUBBAIAH	725	Manually	29/2, 131/2, 129	8	2.00	Fodder Min Kit	5	1	Surface	Rainfed/ Protective irrigation	0	8.00	Private Land
ATTURU NALLURU	SUKUMAR SUBBAIAH	726	Manually	29/3, 129/4, 129	2.02	0.51	Fodder Min Kit	5	1	Surface	Rainfed/ Protective irrigation	0	2.02	Private Land
ATTURU NALLURU	K.M.MHAMMAD ALI	727	Manually	59/45, 59/44	1.9	0.48	Fodder Min Kit	5	1	Surface	Rainfed/ Protective irrigation	0	1.90	Private Land
ATTURU NALLURU	K.M.MEENAKSHI	728	Manually	91/*1	1.75	0.44	Fodder Min Kit	5	1	Surface	Rainfed/ Protective irrigation	0	1.75	Private Land
ATTURU NALLURU	SHYAMALA PAI	729	Manually	180/1, 101	3.2	0.80	Fodder Min Kit	5	1	Surface	Rainfed/ Protective irrigation	0	3.20	Private Land
ATTURU NALLURU	DIYA KARIAPPA	730	Manually	32, 33, 158/7	1.4	0.35	Fodder Min Kit	5	1	Surface	Rainfed/ Protective irrigation	0	1.40	Private Land
ATTURU NALLURU	SUBHASH CHANDRA	731	Manually	156, 101	4.26	1.07	Fodder Min Kit	5	1	Surface	Rainfed/ Protective irrigation	0	4.26	Private Land
ATTURU NALLURU	T.R.SOMANATHA	732	Manually	140/2C	6.14	1.54	Fodder Min Kit	5	1	Surface	Rainfed/ Protective irrigation	0	6.14	Private Land

ATTURU NALLURU	D.G.MANJUNATHA R	733	Manually	189/8, 189/2, 9	1.1	0.28	Fodder Min Kit	5	1	Surface	Rainfed/ Protective irrigation	0	1.10	Private Land
ATTURU NALLURU	RANI.P.X	734	Manually	212/3, 214/1	2	0.50	Fodder Min Kit	5	1	Surface	Rainfed/ Protective irrigation	0	2.00	Private Land
ATTURU NALLURU	K.G.PREMANATH	735	Manually	30/*1	3.4	0.85	Fodder Min Kit	5	1	Surface	Rainfed/ Protective irrigation	0	3.40	Private Land
ATTURU NALLURU	PURJANA	736	Manually	55/A	7	1.75	Fodder Min Kit	5	1	Surface	Rainfed/ Protective irrigation	0	7.00	Private Land
ATTURU NALLURU	NADIRA.P.P	737	Manually	2/1P2, 62/P2, 6	6.2	1.55	Fodder Min Kit	5	1	Surface	Rainfed/ Protective irrigation	0	6.20	Private Land
ATTURU NALLURU	KUNJABI	738	Manually	62/1, 63/3	3.5	0.88	Fodder Min Kit	5	1	Surface	Rainfed/ Protective irrigation	0	3.50	Private Land
ATTURU NALLURU	M.M.BIDDAPPA	739	Manually	53/17, 53/7	3.2	0.80	Fodder Min Kit	5	1	Surface	Rainfed/ Protective irrigation	0	3.20	Private Land
ATTURU NALLURU	M.M.POOVAMMA	740	Manually	53/21	4	1.00	Fodder Min Kit	5	1	Surface	Rainfed/ Protective irrigation	0	4.00	Private Land
ATTURU NALLURU	SOMANATHA	741	Manually	83/2, 116/25	0.3	0.08	Fodder Min Kit	5	1	Surface	Rainfed/ Protective irrigation	0	0.30	Private Land
ATTURU NALLURU	SHWETHA	742	Manually	2/3P1	0.9	0.23	Fodder Min Kit	5	1	Surface	Rainfed/ Protective irrigation	0	0.90	Private Land
ATTURU NALLURU	O.S.RATHI MEENAKS	743	Manually	246, 245/3, 62,	0.2	0.05	Fodder Min Kit	5	1	Surface	Rainfed/ Protective irrigation	0	0.20	Private Land
ATTURU NALLURU	VAVISAC.A	744	Manually	253/31A, 253/15	1.6	0.40	Fodder Min Kit	5	1	Surface	Rainfed/ Protective irrigation	0	1.60	Private Land
ATTURU NALLURU	P.S.PRABHAKAR	745	Manually	7, 217/4P3, 217,	0.5	0.13	Fodder Min Kit	5	1	Surface	Rainfed/ Protective irrigation	0	0.50	Private Land
ATTURU NALLURU	Dr. SHASHIKANTH RA	746	Manually	78/2, 174/1P, 17	1.2	0.30	Fodder Min Kit	5	1	Surface	Rainfed/ Protective irrigation	0	1.20	Private Land
ATTURU NALLURU	M.M.THAMMAIAH	747	Manually	15/3, 53/9	2.6	0.65	Fodder Min Kit	5	1	Surface	Rainfed/ Protective irrigation	0	2.60	Private Land
ATTURU NALLURU	P.S.SHAMBHU	748	Manually	217/12P, 217/10	0.45	0.11	Fodder Min Kit	5	1	Surface	Rainfed/ Protective irrigation	0	0.45	Private Land
ATTURU NALLURU	SHASHI MONNAPPA	749	Manually	50/2, 250/4, 252	4.2	1.05	Fodder Min Kit	5	1	Surface	Rainfed/ Protective irrigation	0	4.20	Private Land
ATTURU NALLURU	K.M.MACHAIAH	750	Manually	253/22, 251/6	2.2	0.55	Fodder Min Kit	5	1	Surface	Rainfed/ Protective irrigation	0	2.20	Private Land
ATTURU NALLURU	BIDDAPPA.D.C	751	Manually	253/36	8.3	2.08	Fodder Min Kit	5	1	Surface	Rainfed/ Protective irrigation	0	8.30	Private Land
ATTURU NALLURU	A.A.CHANGAPPA	752	Manually	7/25, 250/3, 251	2	0.50	Fodder Min Kit	5	1	Surface	Rainfed/ Protective irrigation	0	2.00	Private Land
ATTURU NALLURU	K.A.THIMMAIAH	753	Manually	225/6	3.2	0.80	Fodder Min Kit	5	1	Surface	Rainfed/ Protective irrigation	0	3.20	Private Land
ATTURU NALLURU	H.K.SHIVANNA	754	Manually	217/3	1.3	0.33	Fodder Min Kit	5	1	Surface	Rainfed/ Protective irrigation	0	1.30	Private Land
ATTURU NALLURU	K.A.DEVAIAH	755	Manually	250/6, 251/5, 2	6.2	1.55	Fodder Min Kit	5	1	Surface	Rainfed/ Protective irrigation	0	6.20	Private Land
ATTURU NALLURU	ADITH KUMAR BHAN	756	Manually	72/2P2	21.2	5.30	Fodder Min Kit	5	1	Surface	Rainfed/ Protective irrigation	0	21.20	Private Land
ATTURU NALLURU	K.V.KUMARESH	757	Manually	1, 69/7, 20/36P2	6	1.50	Fodder Min Kit	5	1	Surface	Rainfed/ Protective irrigation	0	6.00	Private Land
ATTURU NALLURU	M.B.RAGHU	758	Manually	8/3, 253/6, 253/2	1.6	0.40	Fodder Min Kit	5	1	Surface	Rainfed/ Protective irrigation	0	1.60	Private Land
ATTURU NALLURU	NANJAPPA.N.C	759	Manually	83/1, 91/1, 84	2.34	0.59	Fodder Min Kit	5	1	Surface	Rainfed/ Protective irrigation	0	2.34	Private Land
ATTURU NALLURU	SAVITHRIB. RAI	760	Manually	189/11, 189/5,	1.3	0.33	Fodder Min Kit	5	1	Surface	Rainfed/ Protective irrigation	0	1.30	Private Land
ATTURU NALLURU	A.P.HYARI	761	Manually	206/4, 207/2	2	0.50	Fodder Min Kit	5	1	Surface	Rainfed/ Protective irrigation	0	2.00	Private Land
ATTURU NALLURU	KANTHU KAVERAPPA	762	Manually	253/16	1.3	0.33	Fodder Min Kit	5	1	Surface	Rainfed/ Protective irrigation	0	1.30	Private Land
ATTURU NALLURU	M.K.KAVERAPPA	763	Manually	253/8	4	1.00	Fodder Min Kit	5	1	Surface	Rainfed/ Protective irrigation	0	4.00	Private Land
ATTURU NALLURU	D.KRISHNOJI RAO	764	Manually	209/1, 209/4	2	0.50	Fodder Min Kit	5	1	Surface	Rainfed/ Protective irrigation	0	2.00	Private Land
ATTURU NALLURU	M.M.DEVAIAH	765	Manually	190/3P2, 192/3	0.3	0.08	Fodder Min Kit	5	1	Surface	Rainfed/ Protective irrigation	0	0.30	Private Land
ATTURU NALLURU	M.B.MONNAPPA	766	Manually	253/34	3.3	0.83	Fodder Min Kit	5	1	Surface	Rainfed/ Protective irrigation	0	3.30	Private Land
ATTURU NALLURU	G.P.ROHITH	767	Manually	39/1P3, 43, 42	8.3	2.08	Fodder Min Kit	5	1	Surface	Rainfed/ Protective irrigation	0	8.30	Private Land

ATTURU NALLURU	OMANA RODRIGUS	768	Manually	99/*4	0.7	0.18	Fodder Min Kit	5	1	Surface	Rainfed/ Protective irrigation	0	0.70	Private Land
ATTURU NALLURU	A.S.ANANDA	769	Manually	208/6, 207/4, 2	1.8	0.45	Fodder Min Kit	5	1	Surface	Rainfed/ Protective irrigation	0	1.80	Private Land
ATTURU NALLURU	D.S.KAMALAKSHI	770	Manually	206/5A	1.3	0.33	Fodder Min Kit	5	1	Surface	Rainfed/ Protective irrigation	0	1.30	Private Land
ATTURU NALLURU	A.S.VASUDEVA	771	Manually	208/2, 208/6, 207	2.6	0.65	Fodder Min Kit	5	1	Surface	Rainfed/ Protective irrigation	0	2.60	Private Land
ATTURU NALLURU	G.G.PRABHAKARA	772	Manually	3, 36/4, 36/2, 3	0.48	0.12	Fodder Min Kit	5	1	Surface	Rainfed/ Protective irrigation	0	0.48	Private Land
ATTURU NALLURU	P.M.GANAPATHI	773	Manually	253/2, 253/35	3.1	0.78	Fodder Min Kit	5	1	Surface	Rainfed/ Protective irrigation	0	3.10	Private Land
ATTURU NALLURU	P.M.KARYAPPA	774	Manually	253/21P1, 129/7	3.4	0.85	Fodder Min Kit	5	1	Surface	Rainfed/ Protective irrigation	0	3.40	Private Land
ATTURU NALLURU	P.K.MUTTANNA	775	Manually	253/4, 253/24	1.6	0.40	Fodder Min Kit	5	1	Surface	Rainfed/ Protective irrigation	0	1.60	Private Land
ATTURU NALLURU	FHAYAZ MOOSAKUT	776	Manually	55	20	5.00	Fodder Min Kit	5	1	Surface	Rainfed/ Protective irrigation	0	20.00	Private Land
ATTURU NALLURU	K.D.RAMAIAH	777	Manually	179/4, 186	8	2.00	Fodder Min Kit	5	1	Surface	Rainfed/ Protective irrigation	0	8.00	Private Land
ATTURU NALLURU	K.K.RAGHU KUMAR	778	Manually	83/*1	2.6	0.65	Fodder Min Kit	5	1	Surface	Rainfed/ Protective irrigation	0	2.60	Private Land
ATTURU NALLURU	A.P.BHAGIRATHI	779	Manually	192/2	0.9	0.23	Fodder Min Kit	5	1	Surface	Rainfed/ Protective irrigation	0	0.90	Private Land
ATTURU NALLURU	PALANGAPPA.A.P	780	Manually	208/5, 208/4	1.3	0.33	Fodder Min Kit	5	1	Surface	Rainfed/ Protective irrigation	0	1.30	Private Land
ATTURU NALLURU	ASHALATHA.B.C	781	Manually	217/20	0.77	0.19	Fodder Min Kit	5	1	Surface	Rainfed/ Protective irrigation	0	0.77	Private Land
ATTURU NALLURU	T.R.RAVICHANDRAN	782	Manually	140/4, 140/30	4.2	1.05	Fodder Min Kit	5	1	Surface	Rainfed/ Protective irrigation	0	4.20	Private Land
ATTURU NALLURU	NIRUPAMA PAI	783	Manually	9/2D, 119/1E, 1	3.4	0.85	Fodder Min Kit	5	1	Surface	Rainfed/ Protective irrigation	0	3.40	Private Land
ATTURU NALLURU	JAGANNATHA SHENA	784	Manually	108/2B, 112/1,	1.3	0.33	Fodder Min Kit	5	1	Surface	Rainfed/ Protective irrigation	0	1.30	Private Land
ATTURU NALLURU	T.R.ANIL	785	Manually	71B, 159/5, 159	4.3	1.08	Fodder Min Kit	5	1	Surface	Rainfed/ Protective irrigation	0	4.30	Private Land
ATTURU NALLURU	T.R.RAJENDRA	786	Manually	68/1, 86/2	8.1	2.03	Fodder Min Kit	5	1	Surface	Rainfed/ Protective irrigation	0	8.10	Private Land
ATTURU NALLURU	B.T.PURUSHOTHAMA	787	Manually	8/5, 188/8, 189/	2	0.50	Fodder Min Kit	5	1	Surface	Rainfed/ Protective irrigation	0	2.00	Private Land
ATTURU NALLURU	H.K.MONNAPPA	788	Manually	214/3	0.7	0.18	Fodder Min Kit	5	1	Surface	Rainfed/ Protective irrigation	0	0.70	Private Land
ATTURU NALLURU	A.P.SOMANNA	789	Manually	207/5	2.1	0.53	Fodder Min Kit	5	1	Surface	Rainfed/ Protective irrigation	0	2.10	Private Land
ATTURU NALLURU	P.S.HARISHA	790	Manually	217/21, 217/19	0.3	0.08	Fodder Min Kit	5	1	Surface	Rainfed/ Protective irrigation	0	0.30	Private Land
ATTURU NALLURU	JAGADISH.P.S	791	Manually	217/8	0.3	0.08	Fodder Min Kit	5	1	Surface	Rainfed/ Protective irrigation	0	0.30	Private Land
ATTURU NALLURU	B.M.JALAJA	792	Manually	22, 217/4P1, 21	1	0.25	Fodder Min Kit	5	1	Surface	Rainfed/ Protective irrigation	0	1.00	Private Land
ATTURU NALLURU	P.P.LEELAVATH	793	Manually	102	1.2	0.30	Fodder Min Kit	5	1	Surface	Rainfed/ Protective irrigation	0	1.20	Private Land
ATTURU NALLURU	SUSHEELA MUTTANN	794	Manually	243/3	1.8	0.45	Fodder Min Kit	5	1	Surface	Rainfed/ Protective irrigation	0	1.80	Private Land
ATTURU NALLURU	RAGHAIAH A.M	795	Manually	190/6, 190/15	1.2	0.30	Fodder Min Kit	5	1	Surface	Rainfed/ Protective irrigation	0	1.20	Private Land
ATTURU NALLURU	SAVITHRI.A.R	796	Manually	190/2, 190/10	0.3	0.08	Fodder Min Kit	5	1	Surface	Rainfed/ Protective irrigation	0	0.30	Private Land
ATTURU NALLURU	KUSHALAPPA.H.D	797	Manually	249/6, 249/7	0.25	0.06	Fodder Min Kit	5	1	Surface	Rainfed/ Protective irrigation	0	0.25	Private Land
ATTURU NALLURU	VIDYAVATHI.K.S	798	Manually	243/11	3.2	0.80	Fodder Min Kit	5	1	Surface	Rainfed/ Protective irrigation	0	3.20	Private Land
ATTURU NALLURU	SATHISH KUMAR	799	Manually	241/7A	4.1	1.03	Fodder Min Kit	5	1	Surface	Rainfed/ Protective irrigation	0	4.10	Private Land
ATTURU NALLURU	P.K.ANNAIAH	800	Manually	165	1.3	0.33	Fodder Min Kit	5	1	Surface	Rainfed/ Protective irrigation	0	1.30	Private Land
ATTURU NALLURU	K.C.CHANDRASHEKA	801	Manually	1/A, 63/6A, 63/1	4.2	1.05	Fodder Min Kit	5	1	Surface	Rainfed/ Protective irrigation	0	4.20	Private Land
ATTURU NALLURU	LALITHA CHANDRAS	802	Manually	106/2, 105/2	4.2	1.05	Fodder Min Kit	5	1	Surface	Rainfed/ Protective irrigation	0	4.20	Private Land

ATTURU NALLURU	H.K.GANESH	803	Manually	217/3	0.7	0.18	Fodder Min Kit	5	1	Surface	Rainfed/ Protective irrigation	0	0.70	Private Land
ATTURU NALLURU	K.G.UTTAIAH	804	Manually	2, 181/1, 166, 1	7	1.75	Fodder Min Kit	5	1	Surface	Rainfed/ Protective irrigation	0	7.00	Private Land
ATTURU NALLURU	G.G.JAYASHANKAR	805	Manually	37, 54/1, 54/2	6.3	1.58	Fodder Min Kit	5	1	Surface	Rainfed/ Protective irrigation	0	6.30	Private Land
ATTURU NALLURU	T.C.TARUN	806	Manually	253/19	6	1.50	Fodder Min Kit	5	1	Surface	Rainfed/ Protective irrigation	0	6.00	Private Land
ATTURU NALLURU	K.SUJAY	807	Manually	116/1A	6.5	1.63	Fodder Min Kit	5	1	Surface	Rainfed/ Protective irrigation	0	6.50	Private Land
ATTURU NALLURU	K.KANAKARATHNA	808	Manually	119/10P1, 121/1	1.3	0.33	Fodder Min Kit	5	1	Surface	Rainfed/ Protective irrigation	0	1.30	Private Land
ATTURU NALLURU	AJAY KAMATH	809	Manually	109/1	2	0.50	Fodder Min Kit	5	1	Surface	Rainfed/ Protective irrigation	0	2.00	Private Land
ATTURU NALLURU	ANITH KUMAR BHAN	810	Manually	116	2.4	0.60	Fodder Min Kit	5	1	Surface	Rainfed/ Protective irrigation	0	2.40	Private Land
ATTURU NALLURU	K.SATHYALAKSHMI	811	Manually	1, 135, 212/1, 21	2	0.50	Fodder Min Kit	5	1	Surface	Rainfed/ Protective irrigation	0	2.00	Private Land
ATTURU NALLURU	D.S.JAYAKUMAR	812	Manually	209/1	0.6	0.15	Fodder Min Kit	5	1	Surface	Rainfed/ Protective irrigation	0	0.60	Private Land
ATTURU NALLURU	ROBURT.C.A	813	Manually	253/15, 253/31A	1	0.25	Fodder Min Kit	5	1	Surface	Rainfed/ Protective irrigation	0	1.00	Private Land
Adagove	MANKU.B.T	814	Manually	5/13, 25/6, 25/1	3	0.75	Fodder Min Kit	5	1	Surface	Rainfed/ Protective irrigation	0	3.00	Private Land
Adagove	ANTHONI JOSEPH	815	Manually	188	0.8	0.20	Fodder Min Kit	5	1	Surface	Rainfed/ Protective irrigation	0	0.80	Private Land
Adagove	M.N.RAVICHANDRA	816	Manually	183/35	0.9	0.23	Fodder Min Kit	5	1	Surface	Rainfed/ Protective irrigation	0	0.90	Private Land
Adagove	BHIMAIAH.D.C	817	Manually	140	1.39	0.35	Fodder Min Kit	5	1	Surface	Rainfed/ Protective irrigation	0	1.39	Private Land
Adagove	D.K.KIRAN	818	Manually	28/1	3.2	0.80	Fodder Min Kit	5	1	Surface	Rainfed/ Protective irrigation	0	3.20	Private Land
Adagove	D.K.SARASWATHI	819	Manually	36/33	4.1	1.03	Fodder Min Kit	5	1	Surface	Rainfed/ Protective irrigation	0	4.10	Private Land
Adagove	C.SUNDARA	820	Manually	82/67	1.2	0.30	Fodder Min Kit	5	1	Surface	Rainfed/ Protective irrigation	0	1.20	Private Land
Adagove	STYANI MOTISS.C.S	821	Manually	82/66	0.9	0.23	Fodder Min Kit	5	1	Surface	Rainfed/ Protective irrigation	0	0.90	Private Land
Adagove	PONNAPPA	822	Manually	10/*11	0.9	0.23	Fodder Min Kit	5	1	Surface	Rainfed/ Protective irrigation	0	0.90	Private Land
Adagove	GOURAMMA	823	Manually	10/*18	0.9	0.23	Fodder Min Kit	5	1	Surface	Rainfed/ Protective irrigation	0	0.90	Private Land
Adagove	SHAILA	824	Manually	20/*2	0.9	0.23	Fodder Min Kit	5	1	Surface	Rainfed/ Protective irrigation	0	0.90	Private Land
Adagove	THANGARAJAMURTH	825	Manually	181/1, 181/1	4.2	1.05	Fodder Min Kit	5	1	Surface	Rainfed/ Protective irrigation	0	4.20	Private Land
Adagove	B.CHIDANANDA GOW	826	Manually	81/15P2	2.1	0.53	Fodder Min Kit	5	1	Surface	Rainfed/ Protective irrigation	0	2.10	Private Land
Adagove	LANCHAN.R.T	827	Manually	10/25, 10/26	2	0.50	Fodder Min Kit	5	1	Surface	Rainfed/ Protective irrigation	0	2.00	Private Land
Adagove	K.C.KAMALAMMA	828	Manually	183/43P1	2	0.50	Fodder Min Kit	5	1	Surface	Rainfed/ Protective irrigation	0	2.00	Private Land
Adagove	SATHISH.K.R	829	Manually	82/68	0.3	0.08	Fodder Min Kit	5	1	Surface	Rainfed/ Protective irrigation	0	0.30	Private Land
Adagove	SURESH.V.R	830	Manually	183/20	0.45	0.11	Fodder Min Kit	5	1	Surface	Rainfed/ Protective irrigation	0	0.45	Private Land
Adagove	INDIRA.P.S	831	Manually	183/48	1.15	0.29	Fodder Min Kit	5	1	Surface	Rainfed/ Protective irrigation	0	1.15	Private Land
Adagove	B.K.CHANGAPPA	832	Manually	11/*5	1.8	0.45	Fodder Min Kit	5	1	Surface	Rainfed/ Protective irrigation	0	1.80	Private Land
Adagove	N.P.NANJAPPA	833	Manually	75/16	2.2	0.55	Fodder Min Kit	5	1	Surface	Rainfed/ Protective irrigation	0	2.20	Private Land
Adagove	RAMA.T.R	834	Manually	183/43P2	0.7	0.18	Fodder Min Kit	5	1	Surface	Rainfed/ Protective irrigation	0	0.70	Private Land
Adagove	H.B.KEMPA	835	Manually	183/36	0.94	0.24	Fodder Min Kit	5	1	Surface	Rainfed/ Protective irrigation	0	0.94	Private Land
Adagove	K.S.VASANTHA	836	Manually	3, 103/5, 103/6	1.96	0.49	Fodder Min Kit	5	1	Surface	Rainfed/ Protective irrigation	0	1.96	Private Land
Adagove	S.D.JORJ	837	Manually	183/62	0.6	0.15	Fodder Min Kit	5	1	Surface	Rainfed/ Protective irrigation	0	0.60	Private Land

Adagove	AMMANNI	838	Manually	183/49	0.5	0.13	Fodder Min Kit	5	1	Surface	Rainfed/ Protective irrigation	0	0.50	Private Land
Adagove	ASIYA.N.C	839	Manually	200/17	0.6	0.15	Fodder Min Kit	5	1	Surface	Rainfed/ Protective irrigation	0	0.60	Private Land
Adagove	USMAN.M.A	840	Manually	200/15	0.5	0.13	Fodder Min Kit	5	1	Surface	Rainfed/ Protective irrigation	0	0.50	Private Land
Adagove	ASHRAFH.M.A	841	Manually	200/16	0.5	0.13	Fodder Min Kit	5	1	Surface	Rainfed/ Protective irrigation	0	0.50	Private Land
Adagove	P.K.KITTAPPA	842	Manually	17/14P1	0.4	0.10	Fodder Min Kit	5	1	Surface	Rainfed/ Protective irrigation	0	0.40	Private Land
Adagove	K.B.SUDEER KUMAR	843	Manually	P1, 107/0, 104/1	2.3	0.58	Fodder Min Kit	5	1	Surface	Rainfed/ Protective irrigation	0	2.30	Private Land
Adagove	CHARLI.P.J	844	Manually	183/53	0.7	0.18	Fodder Min Kit	5	1	Surface	Rainfed/ Protective irrigation	0	0.70	Private Land
Adagove	FHATHIMA	845	Manually	200/19	0.5	0.13	Fodder Min Kit	5	1	Surface	Rainfed/ Protective irrigation	0	0.50	Private Land
Adagove	HASEENA.M.A	846	Manually	200/18	0.5	0.13	Fodder Min Kit	5	1	Surface	Rainfed/ Protective irrigation	0	0.50	Private Land
Adagove	K.M.BELLIYAPPA	847	Manually	173	1.8	0.45	Fodder Min Kit	5	1	Surface	Rainfed/ Protective irrigation	0	1.80	Private Land
Adagove	ANANDA.B.S	848	Manually	183/30	0.2	0.05	Fodder Min Kit	5	1	Surface	Rainfed/ Protective irrigation	0	0.20	Private Land
Adagove	N.U.CHINNAMMA	849	Manually	183/23	0.8	0.20	Fodder Min Kit	5	1	Surface	Rainfed/ Protective irrigation	0	0.80	Private Land
Adagove	N.B.SURESH KUMAR	850	Manually	177	1.2	0.30	Fodder Min Kit	5	1	Surface	Rainfed/ Protective irrigation	0	1.20	Private Land
Adagove	GIRIYAPPA.J	851	Manually	10/*12	0.9	0.23	Fodder Min Kit	5	1	Surface	Rainfed/ Protective irrigation	0	0.90	Private Land
Adagove	ZAINABHA	852	Manually	200/12	0.5	0.13	Fodder Min Kit	5	1	Surface	Rainfed/ Protective irrigation	0	0.50	Private Land
Adagove	DEVIAIAH.S	853	Manually	10/*29	1.95	0.49	Fodder Min Kit	5	1	Surface	Rainfed/ Protective irrigation	0	1.95	Private Land
Adagove	GANAPATHI.C.K	854	Manually	36/18, 5/9, 5/10	0.8	0.20	Fodder Min Kit	5	1	Surface	Rainfed/ Protective irrigation	0	0.80	Private Land
Adagove	GANGAMMA.N.C	855	Manually	175/11	2.8	0.70	Fodder Min Kit	5	1	Surface	Rainfed/ Protective irrigation	0	2.80	Private Land
Adagove	PONNAPPA.N.C	856	Manually	175/11	2.7	0.68	Fodder Min Kit	5	1	Surface	Rainfed/ Protective irrigation	0	2.70	Private Land
Adagove	SUNANDA SUDARSHAN	857	Manually	3/13, 200/5, 200/5	3	0.75	Fodder Min Kit	5	1	Surface	Rainfed/ Protective irrigation	0	3.00	Private Land
Adagove	VILSI	858	Manually	183/25	0.8	0.20	Fodder Min Kit	5	1	Surface	Rainfed/ Protective irrigation	0	0.80	Private Land
Adagove	P.U.THOMUS	859	Manually	81/18, 46/4, 4/7	2.6	0.65	Fodder Min Kit	5	1	Surface	Rainfed/ Protective irrigation	0	2.60	Private Land
Adagove	DARSHAN.M.S	860	Manually	36/31	2.8	0.70	Fodder Min Kit	5	1	Surface	Rainfed/ Protective irrigation	0	2.80	Private Land
Adagove	NAGARAJ.K	861	Manually	182/3, 182/10	8	2.00	Fodder Min Kit	5	1	Surface	Rainfed/ Protective irrigation	0	8.00	Private Land
Adagove	N.T.KAVERAMMA	862	Manually	177/5	2	0.50	Fodder Min Kit	5	1	Surface	Rainfed/ Protective irrigation	0	2.00	Private Land
Adagove	N.T.PONNAPPA	863	Manually	157/1	2.5	0.63	Fodder Min Kit	5	1	Surface	Rainfed/ Protective irrigation	0	2.50	Private Land
Adagove	K.A.KIRAN	864	Manually	183/21, 183/21	1.5	0.38	Fodder Min Kit	5	1	Surface	Rainfed/ Protective irrigation	0	1.50	Private Land
Adagove	K.A.KISHOR	865	Manually	183/21	0.8	0.20	Fodder Min Kit	5	1	Surface	Rainfed/ Protective irrigation	0	0.80	Private Land
Adagove	K.P.APPAIAH	866	Manually	183/21	0.9	0.23	Fodder Min Kit	5	1	Surface	Rainfed/ Protective irrigation	0	0.90	Private Land
Adagove	D.B.BOPAIAH	867	Manually	2/3P1	1	0.25	Fodder Min Kit	5	1	Surface	Rainfed/ Protective irrigation	0	1.00	Private Land
Adagove	M.M.NANJAPPA	868	Manually	171/2, 170/5	1.4	0.35	Fodder Min Kit	5	1	Surface	Rainfed/ Protective irrigation	0	1.40	Private Land
Adagove	N.A.BHIMAIAH	869	Manually	157/2, 175/2	2.1	0.53	Fodder Min Kit	5	1	Surface	Rainfed/ Protective irrigation	0	2.10	Private Land
Adagove	DINESH BIDDAPPA	870	Manually	5/3, 5/4	1.9	0.48	Fodder Min Kit	5	1	Surface	Rainfed/ Protective irrigation	0	1.90	Private Land
Adagove	DEVIAIAH.D.K	871	Manually	183/9	0.9	0.23	Fodder Min Kit	5	1	Surface	Rainfed/ Protective irrigation	0	0.90	Private Land
Adagove	JUDI ERAPPA	872	Manually	50, 47/1, 47/2	4	1.00	Fodder Min Kit	5	1	Surface	Rainfed/ Protective irrigation	0	4.00	Private Land

Adagove	AMMANI.P.R	873	Manually	18/*33	0.2	0.05	Fodder Min Kit	5	1	Surface	Rainfed/ Protective irrigation	0	0.20	Private Land
Adagove	SULAIMAN.K.U	874	Manually	14, 180/2PP, 20	1	0.25	Fodder Min Kit	5	1	Surface	Rainfed/ Protective irrigation	0	1.00	Private Land
Adagove	BASAMMA	875	Manually	181/1	2	0.50	Fodder Min Kit	5	1	Surface	Rainfed/ Protective irrigation	0	2.00	Private Land
Adagove	M.M.KARIAPPA	876	Manually	159/2, 174/11	3.1	0.78	Fodder Min Kit	5	1	Surface	Rainfed/ Protective irrigation	0	3.10	Private Land
Adagove	K.M.CHANGAPPA	877	Manually	182/4P10, 30/5	3.1	0.78	Fodder Min Kit	5	1	Surface	Rainfed/ Protective irrigation	0	3.10	Private Land
Adagove	LINDA D'SILVA	878	Manually	78/3	2	0.50	Fodder Min Kit	5	1	Surface	Rainfed/ Protective irrigation	0	2.00	Private Land
Adagove	H.N.DHARMAPPA	879	Manually	92/9P1	0.8	0.20	Fodder Min Kit	5	1	Surface	Rainfed/ Protective irrigation	0	0.80	Private Land
Adagove	JONE D'SILVA	880	Manually	78/3	6	1.50	Fodder Min Kit	5	1	Surface	Rainfed/ Protective irrigation	0	6.00	Private Land
Adagove	K.SOGAPPA	881	Manually	82/2, 182/1, 182	5.4	1.35	Fodder Min Kit	5	1	Surface	Rainfed/ Protective irrigation	0	5.40	Private Land
Adagove	K.NAGAPPA	882	Manually	82/6, 182/7, 182	6	1.50	Fodder Min Kit	5	1	Surface	Rainfed/ Protective irrigation	0	6.00	Private Land
Adagove	IBRAHIM.K.U	883	Manually	177/12	0.3	0.08	Fodder Min Kit	5	1	Surface	Rainfed/ Protective irrigation	0	0.30	Private Land
Adagove	D.C.MANDANNA	884	Manually	125/2, 33	1.8	0.45	Fodder Min Kit	5	1	Surface	Rainfed/ Protective irrigation	0	1.80	Private Land
Adagove	GAYATHRI.N.K	885	Manually	6, 75/7, 7/2, 10	0.8	0.20	Fodder Min Kit	5	1	Surface	Rainfed/ Protective irrigation	0	0.80	Private Land
Adagove	PRASHANTH.N.K	886	Manually	.75/6, 1/2, 7/2,	2.1	0.53	Fodder Min Kit	5	1	Surface	Rainfed/ Protective irrigation	0	2.10	Private Land
Adagove	CHANGAPPA.K.M	887	Manually	142/41P2	2.1	0.53	Fodder Min Kit	5	1	Surface	Rainfed/ Protective irrigation	0	2.10	Private Land
Adagove	BHAGESH.K.P	888	Manually	42/3, 142/3, 142	4.1	1.03	Fodder Min Kit	5	1	Surface	Rainfed/ Protective irrigation	0	4.10	Private Land
Adagove	KUNJAMMA	889	Manually	108/6, 51/9	1	0.25	Fodder Min Kit	5	1	Surface	Rainfed/ Protective irrigation	0	1.00	Private Land
Adagove	C.T.PONNAPPA	890	Manually	27/2, 51/6	7.8	1.95	Fodder Min Kit	5	1	Surface	Rainfed/ Protective irrigation	0	7.80	Private Land
NAKURU SHIRANGA	Amina	891	Manually	120/*/29	0.2	0.05	Fodder Min Kit	5	1	Surface	Rainfed/ Protective irrigation	0	0.20	Private Land
NAKURU SHIRANGALA		892	Manually	120/*/29	0.1	0.03	Fodder Min Kit	5	1	Surface	Rainfed/ Protective irrigation	0	0.10	Private Land
NAKURU SHIRANGA	Appachettolanda M. Soma	893	Manually	120/*/3	0.1	0.03	Fodder Min Kit	5	1	Surface	Rainfed/ Protective irrigation	0	0.10	Private Land
NAKURU SHIRANGALA		894	Manually	120/*/3	4	1.00	Fodder Min Kit	5	1	Surface	Rainfed/ Protective irrigation	0	4.00	Private Land
NAKURU SHIRANGALA		895	Manually	120/*/3	4	1.00	Fodder Min Kit	5	1	Surface	Rainfed/ Protective irrigation	0	4.00	Private Land
NAKURU SHIRANGA	Chandramathi	896	Manually	120/*/4	4	1.00	Fodder Min Kit	5	1	Surface	Rainfed/ Protective irrigation	0	4.00	Private Land
NAKURU SHIRANGA	Appachettolanda M. Utta	897	Manually	120/*/6	0.1	0.03	Fodder Min Kit	5	1	Surface	Rainfed/ Protective irrigation	0	0.10	Private Land
NAKURU SHIRANGALA		898	Manually	120/*/7	1	0.25	Fodder Min Kit	5	1	Surface	Rainfed/ Protective irrigation	0	1.00	Private Land
NAKURU SHIRANGA	A. C. Achyachyya	899	Manually	120/*/9	2	0.50	Fodder Min Kit	5	1	Surface	Rainfed/ Protective irrigation	0	2.00	Private Land
NAKURU SHIRANGA	Mrs. Muttamma Seshadri	900	Manually	121/*/1	0.7	0.18	Fodder Min Kit	5	1	Surface	Rainfed/ Protective irrigation	0	0.70	Private Land
NAKURU SHIRANGA	Shambhaiah	901	Manually	121/*/10	0.1	0.03	Fodder Min Kit	5	1	Surface	Rainfed/ Protective irrigation	0	0.10	Private Land
NAKURU SHIRANGA	G / P / Ramaiah	902	Manually	121/*/11	0.2	0.05	Fodder Min Kit	5	1	Surface	Rainfed/ Protective irrigation	0	0.20	Private Land
NAKURU SHIRANGA	Mrs. Muttamma Seshadri	903	Manually	121/*/13	6	1.50	Fodder Min Kit	5	1	Surface	Rainfed/ Protective irrigation	0	6.00	Private Land
NAKURU SHIRANGA	G / P / Ramaiah	904	Manually	121/*/13p1	0.3	0.08	Fodder Min Kit	5	1	Surface	Rainfed/ Protective irrigation	0	0.30	Private Land
NAKURU SHIRANGA	MS Thimmaiah	905	Manually	121/*/14	0.1	0.03	Fodder Min Kit	5	1	Surface	Rainfed/ Protective irrigation	0	0.10	Private Land
NAKURU SHIRANGA	MS Poovaiah	906	Manually	121/*/14	0.3	0.08	Fodder Min Kit	5	1	Surface	Rainfed/ Protective irrigation	0	0.30	Private Land
NAKURU SHIRANGA	Shi / Eeramma	907	Manually	121/*/15	0.5	0.13	Fodder Min Kit	5	1	Surface	Rainfed/ Protective irrigation	0	0.50	Private Land

NAKURU SHIRANGA	Harijana gpowramma	908	Manually	121/*/16	0.8	0.20	Fodder Min Kit	5	1	Surface	Rainfed/ Protective irrigation	0	0.80	Private Land
NAKURU SHIRANGA	Ganesh Bhatt K B	909	Manually	121/*/18	0.5	0.13	Fodder Min Kit	5	1	Surface	Rainfed/ Protective irrigation	0	0.50	Private Land
NAKURU SHIRANGA	C K Saraswati	910	Manually	121/*/18	0.3	0.08	Fodder Min Kit	5	1	Surface	Rainfed/ Protective irrigation	0	0.30	Private Land
NAKURU SHIRANGA	Mrs. Anupama Murthy	911	Manually	121/*/21	3	0.75	Fodder Min Kit	5	1	Surface	Rainfed/ Protective irrigation	0	3.00	Private Land
NAKURU SHIRANGA	B / Padmavati	912	Manually	121/*/22	3	0.75	Fodder Min Kit	5	1	Surface	Rainfed/ Protective irrigation	0	3.00	Private Land
NAKURU SHIRANGA	K S Vivek	913	Manually	121/*/22A	1	0.25	Fodder Min Kit	5	1	Surface	Rainfed/ Protective irrigation	0	1.00	Private Land
NAKURU SHIRANGA	Appachetolanda .c. Savitu	914	Manually	121/*/23	1	0.25	Fodder Min Kit	5	1	Surface	Rainfed/ Protective irrigation	0	1.00	Private Land
NAKURU SHIRANGA	Appachetolanda .c. Savitu	915	Manually	121/*/23	1.2	0.30	Fodder Min Kit	5	1	Surface	Rainfed/ Protective irrigation	0	1.20	Private Land
NAKURU SHIRANGA	Appachetolanda .c. Savitu	916	Manually	121/*/23	0.9	0.23	Fodder Min Kit	5	1	Surface	Rainfed/ Protective irrigation	0	0.90	Private Land
NAKURU SHIRANGA	Appachetolanda .c. Savitu	917	Manually	121/*/23	0.9	0.23	Fodder Min Kit	5	1	Surface	Rainfed/ Protective irrigation	0	0.90	Private Land
NAKURU SHIRANGA	Shambhaiah	918	Manually	121/*/23A	0.1	0.03	Fodder Min Kit	5	1	Surface	Rainfed/ Protective irrigation	0	0.10	Private Land
NAKURU SHIRANGA	L / Uma Krishnamurti	919	Manually	121/*/24	2-0-0.00	#VALUE!	Fodder Min Kit	5	1	Surface	Rainfed/ Protective irrigation	0	2-0-0.00	Private Land
NAKURU SHIRANGA	Narendra Hegde	920	Manually	121/*/25	9	2.25	Fodder Min Kit	5	1	Surface	Rainfed/ Protective irrigation	0	9.00	Private Land
NAKURU SHIRANGA	MS Poovaiiah	921	Manually	121/*/27	0.8	0.20	Fodder Min Kit	5	1	Surface	Rainfed/ Protective irrigation	0	0.80	Private Land
NAKURU SHIRANGA	M S Somaiah	922	Manually	121/*/29	4.7	1.18	Fodder Min Kit	5	1	Surface	Rainfed/ Protective irrigation	0	4.70	Private Land
NAKURU SHIRANGA	G.A.Kaverappa	923	Manually	121/*/2p1	0.2	0.05	Fodder Min Kit	5	1	Surface	Rainfed/ Protective irrigation	0	0.20	Private Land
NAKURU SHIRANGA	G. P. Changappa	924	Manually	121/*/2p1	0.2	0.05	Fodder Min Kit	5	1	Surface	Rainfed/ Protective irrigation	0	0.20	Private Land
NAKURU SHIRANGA	G. P. Ramaiah	925	Manually	121/*/2p1	0.2	0.05	Fodder Min Kit	5	1	Surface	Rainfed/ Protective irrigation	0	0.20	Private Land
NAKURU SHIRANGA	Muttamma Paalangappa	926	Manually	121/*/3	0.9	0.23	Fodder Min Kit	5	1	Surface	Rainfed/ Protective irrigation	0	0.90	Private Land
NAKURU SHIRANGA	M S Somaiah	927	Manually	121/*/30	0.5	0.13	Fodder Min Kit	5	1	Surface	Rainfed/ Protective irrigation	0	0.50	Private Land
NAKURU SHIRANGA	MS Kushalappa	928	Manually	121/*/31P1	1.2	0.30	Fodder Min Kit	5	1	Surface	Rainfed/ Protective irrigation	0	1.20	Private Land
NAKURU SHIRANGA	Sridhara Achari	929	Manually	121/*/31P2	0.1	0.03	Fodder Min Kit	5	1	Surface	Rainfed/ Protective irrigation	0	0.10	Private Land
NAKURU SHIRANGA	L / Uma Krishnamurti	930	Manually	121/*/33	2	0.50	Fodder Min Kit	5	1	Surface	Rainfed/ Protective irrigation	0	2.00	Private Land
NAKURU SHIRANGA	KS love	931	Manually	121/*/4P1	1	0.25	Fodder Min Kit	5	1	Surface	Rainfed/ Protective irrigation	0	1.00	Private Land
NAKURU SHIRANGA	S / B / Ganesh	932	Manually	121/*/4P2	5	1.25	Fodder Min Kit	5	1	Surface	Rainfed/ Protective irrigation	0	5.00	Private Land
NAKURU SHIRANGA	Written. G. K	933	Manually	121/*/5	1	0.25	Fodder Min Kit	5	1	Surface	Rainfed/ Protective irrigation	0	1.00	Private Land
NAKURU SHIRANGA	MS Thimmaiah	934	Manually	121/*/6	1.3	0.33	Fodder Min Kit	5	1	Surface	Rainfed/ Protective irrigation	0	1.30	Private Land
NAKURU SHIRANGA	K S Dilip Kumar	935	Manually	121/*/7	2.1	0.53	Fodder Min Kit	5	1	Surface	Rainfed/ Protective irrigation	0	2.10	Private Land
NAKURU SHIRANGA	K S Dilip Kumar	936	Manually	121/*/8	0.1	0.03	Fodder Min Kit	5	1	Surface	Rainfed/ Protective irrigation	0	0.10	Private Land
NAKURU SHIRANGA	Vivek K.S.	937	Manually	123/*/10	0.8	0.20	Fodder Min Kit	5	1	Surface	Rainfed/ Protective irrigation	0	0.80	Private Land
NAKURU SHIRANGA	KR Suneetha	938	Manually	123/*/11	1	0.25	Fodder Min Kit	5	1	Surface	Rainfed/ Protective irrigation	0	1.00	Private Land
NAKURU SHIRANGA	K S Dilip Kumar	939	Manually	123/*/12	0.3	0.08	Fodder Min Kit	5	1	Surface	Rainfed/ Protective irrigation	0	0.30	Private Land
NAKURU SHIRANGA	KR Suneetha	940	Manually	123/*/13	0.3	0.08	Fodder Min Kit	5	1	Surface	Rainfed/ Protective irrigation	0	0.30	Private Land
NAKURU SHIRANGA	Mrs. B.K. Prometheus.	941	Manually	123/*/14	0.9	0.23	Fodder Min Kit	5	1	Surface	Rainfed/ Protective irrigation	0	0.90	Private Land
NAKURU SHIRANGA	Rajamma	942	Manually	123/*/14P1	0.2	0.05	Fodder Min Kit	5	1	Surface	Rainfed/ Protective irrigation	0	0.20	Private Land

NAKURU SHIRANGA	G / P / Ramaiah	943	Manually	123/*14P2	0.4	0.10	Fodder Min Kit	5	1	Surface	Rainfed/ Protective irrigation	0	0.40	Private Land
NAKURU SHIRANGA	K S Dilip Kumar	944	Manually	123/*2	0.3	0.08	Fodder Min Kit	5	1	Surface	Rainfed/ Protective irrigation	0	0.30	Private Land
NAKURU SHIRANGA	S B Shankar	945	Manually	123/*3	0.8	0.20	Fodder Min Kit	5	1	Surface	Rainfed/ Protective irrigation	0	0.80	Private Land
NAKURU SHIRANGA	KR Manjunath	946	Manually	123/*4	0.9	0.23	Fodder Min Kit	5	1	Surface	Rainfed/ Protective irrigation	0	0.90	Private Land
NAKURU SHIRANGA	KR Suneetha	947	Manually	123/*5	0.6	0.15	Fodder Min Kit	5	1	Surface	Rainfed/ Protective irrigation	0	0.60	Private Land
NAKURU SHIRANGA	Rajamma	948	Manually	123/*6	0.9	0.23	Fodder Min Kit	5	1	Surface	Rainfed/ Protective irrigation	0	0.90	Private Land
NAKURU SHIRANGA	K S Preema	949	Manually	123/*7	2	0.50	Fodder Min Kit	5	1	Surface	Rainfed/ Protective irrigation	0	2.00	Private Land
NAKURU SHIRANGA	KR Suneetha	950	Manually	123/*9	0.5	0.13	Fodder Min Kit	5	1	Surface	Rainfed/ Protective irrigation	0	0.50	Private Land
NAKURU SHIRANGA	S / B / Ganesh	951	Manually	124/*1	0.9	0.23	Fodder Min Kit	5	1	Surface	Rainfed/ Protective irrigation	0	0.90	Private Land
NAKURU SHIRANGA	KR Manjunatha	952	Manually	124/*2	1.2	0.30	Fodder Min Kit	5	1	Surface	Rainfed/ Protective irrigation	0	1.20	Private Land
NAKURU SHIRANGA	Chandramathi	953	Manually	124/*3	5.2	1.30	Fodder Min Kit	5	1	Surface	Rainfed/ Protective irrigation	0	5.20	Private Land
NAKURU SHIRANGA	S / B / Ganesh	954	Manually	124/*4	0.9	0.23	Fodder Min Kit	5	1	Surface	Rainfed/ Protective irrigation	0	0.90	Private Land
NAKURU SHIRANGA	S / B / Ganesh	955	Manually	124/*5	4	1.00	Fodder Min Kit	5	1	Surface	Rainfed/ Protective irrigation	0	4.00	Private Land
NAKURU SHIRANGA	Mrs. S R Savitri.	956	Manually	125/*1	0.3	0.08	Fodder Min Kit	5	1	Surface	Rainfed/ Protective irrigation	0	0.30	Private Land
NAKURU SHIRANGA	S / B / Ganesh	957	Manually	125/*2	1.4	0.35	Fodder Min Kit	5	1	Surface	Rainfed/ Protective irrigation	0	1.40	Private Land
NAKURU SHIRANGA	Mrs. Ashita Naren	958	Manually	162/*1	0.4	0.10	Fodder Min Kit	5	1	Surface	Rainfed/ Protective irrigation	0	0.40	Private Land
NAKURU SHIRANGA	Shivacharada Nanjamma	959	Manually	162/*1	0.3	0.08	Fodder Min Kit	5	1	Surface	Rainfed/ Protective irrigation	0	0.30	Private Land
NAKURU SHIRANGA	Mr. B.J. Dayananda.	960	Manually	162/*10	0.3	0.08	Fodder Min Kit	5	1	Surface	Rainfed/ Protective irrigation	0	0.30	Private Land
NAKURU SHIRANGA	C.B. Basappa	961	Manually	162/*11	0.1	0.03	Fodder Min Kit	5	1	Surface	Rainfed/ Protective irrigation	0	0.10	Private Land
NAKURU SHIRANGA	B.J. Dayananda	962	Manually	162/*2	.,4	#VALUE!	Fodder Min Kit	5	1	Surface	Rainfed/ Protective irrigation	0	.,4	Private Land
NAKURU SHIRANGA	Barike Dayanada	963	Manually	162/*3	0.3	0.08	Fodder Min Kit	5	1	Surface	Rainfed/ Protective irrigation	0	0.30	Private Land
NAKURU SHIRANGA	B.J.Janardhana	964	Manually	162/*6	0.2	0.05	Fodder Min Kit	5	1	Surface	Rainfed/ Protective irrigation	0	0.20	Private Land
NAKURU SHIRANGA	Bariki Janardhana.	965	Manually	162/*7	0.2	0.05	Fodder Min Kit	5	1	Surface	Rainfed/ Protective irrigation	0	0.20	Private Land
NAKURU SHIRANGA	S.D. Kumuda .	966	Manually	162/*8	0-17-0.00	#VALUE!	Fodder Min Kit	5	1	Surface	Rainfed/ Protective irrigation	0	0-17-0.00	Private Land
NAKURU SHIRANGA	S.D. Kumuda .	967	Manually	162/*8	1	0.25	Fodder Min Kit	5	1	Surface	Rainfed/ Protective irrigation	0	1.00	Private Land
NAKURU SHIRANGA	S.D. Kumuda .	968	Manually	162/*9	0.8	0.20	Fodder Min Kit	5	1	Surface	Rainfed/ Protective irrigation	0	0.80	Private Land
	Motta B / Somaiah	969	Manually	165/*1	0.9	0.23	Fodder Min Kit	5	1	Surface	Rainfed/ Protective irrigation	0	0.90	Private Land
NAKURU SHIRANGA	Motana B Somaiah	970	Manually	165/*2	0.2	0.05	Fodder Min Kit	5	1	Surface	Rainfed/ Protective irrigation	0	0.20	Private Land
NAKURU SHIRANGA	Motera Irappa Sujay. .	971	Manually	165/*3	0.8	0.20	Fodder Min Kit	5	1	Surface	Rainfed/ Protective irrigation	0	0.80	Private Land
NAKURU SHIRANGA	Motera Irappa Sujay. .	972	Manually	165/*3	0.8	0.20	Fodder Min Kit	5	1	Surface	Rainfed/ Protective irrigation	0	0.80	Private Land
NAKURU SHIRANGA	Lalitha Nandakumar	973	Manually	165/*4	0.4	0.10	Fodder Min Kit	5	1	Surface	Rainfed/ Protective irrigation	0	0.40	Private Land
NAKURU SHIRANGA	Lalitha Nandakumar	974	Manually	165/*5	0.2	0.05	Fodder Min Kit	5	1	Surface	Rainfed/ Protective irrigation	0	0.20	Private Land
NAKURU SHIRANGA	Motana B Somaiah	975	Manually	165/*6	0.6	0.15	Fodder Min Kit	5	1	Surface	Rainfed/ Protective irrigation	0	0.60	Private Land
NAKURU SHIRANGA	Roosa	976	Manually	165/*7	0.1	0.03	Fodder Min Kit	5	1	Surface	Rainfed/ Protective irrigation	0	0.10	Private Land
NAKURU SHIRANGA	Roosa	977	Manually	165/*7	0.1	0.03	Fodder Min Kit	5	1	Surface	Rainfed/ Protective irrigation	0	0.10	Private Land

NAKURU SHIRANGA	Barik Janardhana	978	Manually	165/*8	1.3	0.33	Fodder Min Kit	5	1	Surface	Rainfed/ Protective irrigation	0	1.30	Private Land
NAKURU SHIRANGA	Barik Janardhana	979	Manually	165/*8	1	0.25	Fodder Min Kit	5	1	Surface	Rainfed/ Protective irrigation	0	1.00	Private Land
NAKURU SHIRANGA	Muttamma	980	Manually	165/*9	0.1	0.03	Fodder Min Kit	5	1	Surface	Rainfed/ Protective irrigation	0	0.10	Private Land
NAKURU SHIRANGA	G / K / Siddha	981	Manually	166/*10	0.9	0.23	Fodder Min Kit	5	1	Surface	Rainfed/ Protective irrigation	0	0.90	Private Land
NAKURU SHIRANGA	Harijana'sAnnu	982	Manually	166/*11P1	0.8	0.20	Fodder Min Kit	5	1	Surface	Rainfed/ Protective irrigation	0	0.80	Private Land
NAKURU SHIRANGA	Mrs. Lakshmi	983	Manually	166/*11P2	0.8	0.20	Fodder Min Kit	5	1	Surface	Rainfed/ Protective irrigation	0	0.80	Private Land
NAKURU SHIRANGA	Mrs. B N Shara	984	Manually	166/*12	0.9	0.23	Fodder Min Kit	5	1	Surface	Rainfed/ Protective irrigation	0	0.90	Private Land
NAKURU SHIRANGA	Seethamma	985	Manually	166/*13	0.9	0.23	Fodder Min Kit	5	1	Surface	Rainfed/ Protective irrigation	0	0.90	Private Land
NAKURU SHIRANGA	V / S / Vasu	986	Manually	166/*14	0.5	0.13	Fodder Min Kit	5	1	Surface	Rainfed/ Protective irrigation	0	0.50	Private Land
NAKURU SHIRANGA	H / K / Shivappa	987	Manually	166/*17	0.6	0.15	Fodder Min Kit	5	1	Surface	Rainfed/ Protective irrigation	0	0.60	Private Land
NAKURU SHIRANGA	H / K / Shivappa	988	Manually	166/*17	0.9	0.23	Fodder Min Kit	5	1	Surface	Rainfed/ Protective irrigation	0	0.90	Private Land
NAKURU SHIRANGA	Kurubara Kempa	989	Manually	166/*2	0.5	0.13	Fodder Min Kit	5	1	Surface	Rainfed/ Protective irrigation	0	0.50	Private Land
NAKURU SHIRANGA	Eravara Nanja	990	Manually	166/*25	0.2	0.05	Fodder Min Kit	5	1	Surface	Rainfed/ Protective irrigation	0	0.20	Private Land
NAKURU SHIRANGA	Eravara Raju	991	Manually	166/*26	0.2	0.05	Fodder Min Kit	5	1	Surface	Rainfed/ Protective irrigation	0	0.20	Private Land
NAKURU SHIRANGA	Kurubara Gejje	992	Manually	166/*27	0.3	0.08	Fodder Min Kit	5	1	Surface	Rainfed/ Protective irrigation	0	0.30	Private Land
NAKURU SHIRANGA	Kurubara Byra	993	Manually	166/*28	0.2	0.05	Fodder Min Kit	5	1	Surface	Rainfed/ Protective irrigation	0	0.20	Private Land
NAKURU SHIRANGA	Kurubara Nanja	994	Manually	166/*29	0.3	0.08	Fodder Min Kit	5	1	Surface	Rainfed/ Protective irrigation	0	0.30	Private Land
NAKURU SHIRANGA	Mrs. Anuradha .K.	995	Manually	166/*3	0.3	0.08	Fodder Min Kit	5	1	Surface	Rainfed/ Protective irrigation	0	0.30	Private Land
NAKURU SHIRANGA	Kurubara Nanja	996	Manually	166/*30	0.3	0.08	Fodder Min Kit	5	1	Surface	Rainfed/ Protective irrigation	0	0.30	Private Land
NAKURU SHIRANGA	Their grandmother	997	Manually	166/*31	0.3	0.08	Fodder Min Kit	5	1	Surface	Rainfed/ Protective irrigation	0	0.30	Private Land
NAKURU SHIRANGA	Shepherd's Basava	998	Manually	166/*32	0.2	0.05	Fodder Min Kit	5	1	Surface	Rainfed/ Protective irrigation	0	0.20	Private Land
NAKURU SHIRANGA	Kurubara basava	999	Manually	166/*33	0.2	0.05	Fodder Min Kit	5	1	Surface	Rainfed/ Protective irrigation	0	0.20	Private Land
NAKURU SHIRANGA	Kurubara Juttu	1000	Manually	166/*34	0.2	0.05	Fodder Min Kit	5	1	Surface	Rainfed/ Protective irrigation	0	0.20	Private Land
NAKURU SHIRANGA	Kurubara Basava	1001	Manually	166/*35	0.2	0.05	Fodder Min Kit	5	1	Surface	Rainfed/ Protective irrigation	0	0.20	Private Land
NAKURU SHIRANGA	Kurubara Giniya	1002	Manually	166/*36	0.2	0.05	Fodder Min Kit	5	1	Surface	Rainfed/ Protective irrigation	0	0.20	Private Land
NAKURU SHIRANGA	Kurubara Raju	1003	Manually	166/*37	0.2	0.05	Fodder Min Kit	5	1	Surface	Rainfed/ Protective irrigation	0	0.20	Private Land
NAKURU SHIRANGA	Kurubara Buruda	1004	Manually	166/*38	0.2	0.05	Fodder Min Kit	5	1	Surface	Rainfed/ Protective irrigation	0	0.20	Private Land
NAKURU SHIRANGA	Kurubara Linga	1005	Manually	166/*39	0.2	0.05	Fodder Min Kit	5	1	Surface	Rainfed/ Protective irrigation	0	0.20	Private Land
NAKURU SHIRANGA	H Lingappa	1006	Manually	166/*4	0.9	0.23	Fodder Min Kit	5	1	Surface	Rainfed/ Protective irrigation	0	0.90	Private Land
NAKURU SHIRANGA	Kurubara mutta	1007	Manually	166/*40	0.9	0.23	Fodder Min Kit	5	1	Surface	Rainfed/ Protective irrigation	0	0.90	Private Land
NAKURU SHIRANGA	Kurubara Thammanna	1008	Manually	166/*41	0.9	0.23	Fodder Min Kit	5	1	Surface	Rainfed/ Protective irrigation	0	0.90	Private Land
NAKURU SHIRANGA	Kurubara Raju	1009	Manually	166/*42	0.1	0.03	Fodder Min Kit	5	1	Surface	Rainfed/ Protective irrigation	0	0.10	Private Land
NAKURU SHIRANGA	Kurubara Dodda	1010	Manually	166/*43	0.1	0.03	Fodder Min Kit	5	1	Surface	Rainfed/ Protective irrigation	0	0.10	Private Land
NAKURU SHIRANGA	Kurubara basava	1011	Manually	166/*44	0.1	0.03	Fodder Min Kit	5	1	Surface	Rainfed/ Protective irrigation	0	0.10	Private Land
NAKURU SHIRANGA	Kurubara kala	1012	Manually	166/*45	0.8	0.20	Fodder Min Kit	5	1	Surface	Rainfed/ Protective irrigation	0	0.80	Private Land

NAKURU SHIRANGA	Kurubara kala	1013	Manually	166/*45	0.7	0.18	Fodder Min Kit	5	1	Surface	Rainfed/ Protective irrigation	0	0.70	Private Land
NAKURU SHIRANGA	Kurubara Rama	1014	Manually	166/*46	0.1	0.03	Fodder Min Kit	5	1	Surface	Rainfed/ Protective irrigation	0	0.10	Private Land
NAKURU SHIRANGA	Kurubara Sidha	1015	Manually	166/*47	0.3	0.08	Fodder Min Kit	5	1	Surface	Rainfed/ Protective irrigation	0	0.30	Private Land
NAKURU SHIRANGA	V / S / Vasu	1016	Manually	166/*5	0.8	0.20	Fodder Min Kit	5	1	Surface	Rainfed/ Protective irrigation	0	0.80	Private Land
NAKURU SHIRANGA	Mrs. Parvathamma	1017	Manually	166/*6	0.9	0.23	Fodder Min Kit	5	1	Surface	Rainfed/ Protective irrigation	0	0.90	Private Land
NAKURU SHIRANGA	Jenukurubara Nanja	1018	Manually	166/*9	0.9	0.23	Fodder Min Kit	5	1	Surface	Rainfed/ Protective irrigation	0	0.90	Private Land
Yadavare	Suma IT	1019	Manually	26	1	0.25	Fodder Min Kit	5	1	Surface	Rainfed/ Protective irrigation	0	1.00	Private Land
Yadavare	Lingeri Ponnappa	1020	Manually	24,30	0.9	0.23	Fodder Min Kit	5	1	Surface	Rainfed/ Protective irrigation	0	0.90	Private Land
Yadavare	Ponnappa Lingeri	1021	Manually	87,,30,31,36/6	2.1	0.53	Fodder Min Kit	5	1	Surface	Rainfed/ Protective irrigation	0	2.10	Private Land
Yadavare	K.T. Poovaiyah . Roshan	1022	Manually	28, 27/3,20/2	1.7	0.43	Fodder Min Kit	5	1	Surface	Rainfed/ Protective irrigation	0	1.70	Private Land
Yadavare	D.J Ananda	1023	Manually	27/2	2	0.50	Fodder Min Kit	5	1	Surface	Rainfed/ Protective irrigation	0	2.00	Private Land
Yadavare	Ponnappa Lingeri Ponnappa	1024	Manually	21	1.8	0.45	Fodder Min Kit	5	1	Surface	Rainfed/ Protective irrigation	0	1.80	Private Land
Yadavare	N.R Gopal Nagaru	1025	Manually	6/3	1	0.25	Fodder Min Kit	5	1	Surface	Rainfed/ Protective irrigation	0	1.00	Private Land
Yadavare	N.G Devaki	1026	Manually	86/3,20/1,6/3,6/3	4	1.00	Fodder Min Kit	5	1	Surface	Rainfed/ Protective irrigation	0	4.00	Private Land
Yadavare	Akkamma,	1027	Manually	26	2.6	0.65	Fodder Min Kit	5	1	Surface	Rainfed/ Protective irrigation	0	2.60	Private Land
Yadavare	Mrs. Sharda Murugappan	1028	Manually	2/*12P1,2/*13	3.6	0.90	Fodder Min Kit	5	1	Surface	Rainfed/ Protective irrigation	0	3.60	Private Land
Yadavare	C M SHIVANNA	1029	Manually	2/*1	2.5	0.63	Fodder Min Kit	5	1	Surface	Rainfed/ Protective irrigation	0	2.50	Private Land
Yadavare	RAJ VITAL NAYAK	1030	Manually	2/*32	1.6	0.40	Fodder Min Kit	5	1	Surface	Rainfed/ Protective irrigation	0	1.60	Private Land
Yadavare	MRS.LATHA R. NAYA	1031	Manually	2/*27,2/28	2	0.50	Fodder Min Kit	5	1	Surface	Rainfed/ Protective irrigation	0	2.00	Private Land
Yadavare	M N CHANGAPPA	1032	Manually	2/*70	2.4	0.60	Fodder Min Kit	5	1	Surface	Rainfed/ Protective irrigation	0	2.40	Private Land
Yadavare	M N BELLİYAPPA	1033	Manually	2/*25	3.4	0.85	Fodder Min Kit	5	1	Surface	Rainfed/ Protective irrigation	0	3.40	Private Land
Yadavare	B ,M HARISH	1034	Manually	2/*71	1.6	0.40	Fodder Min Kit	5	1	Surface	Rainfed/ Protective irrigation	0	1.60	Private Land
Yadavare	M S PONNAPPA	1035	Manually	2/*35	1.05	0.26	Fodder Min Kit	5	1	Surface	Rainfed/ Protective irrigation	0	1.05	Private Land
Yadavare	M C BALAKRISHNA	1036	Manually	2/*40	3.04	0.76	Fodder Min Kit	5	1	Surface	Rainfed/ Protective irrigation	0	3.04	Private Land
Yadavare	M P NAVEEN KUMAR	1037	Manually	2/*41	2.1	0.53	Fodder Min Kit	5	1	Surface	Rainfed/ Protective irrigation	0	2.10	Private Land
Yadavare	KS Ganesh	1038	Manually	2/*36	3.2	0.80	Fodder Min Kit	5	1	Surface	Rainfed/ Protective irrigation	0	3.20	Private Land
Yadavare	K S GANESH	1039	Manually	2/*39	4.1	1.03	Fodder Min Kit	5	1	Surface	Rainfed/ Protective irrigation	0	4.10	Private Land
Yadavare	T M JANARDHAN	1040	Manually	2/*38	2.06	0.52	Fodder Min Kit	5	1	Surface	Rainfed/ Protective irrigation	0	2.06	Private Land
Yadavare	B K GANAPATHY	1041	Manually	2/*1	3.1	0.78	Fodder Min Kit	5	1	Surface	Rainfed/ Protective irrigation	0	3.10	Private Land
Yadavare	N P APPACCHU	1042	Manually	2/*1	4.2	1.05	Fodder Min Kit	5	1	Surface	Rainfed/ Protective irrigation	0	4.20	Private Land
Yadavare	K K BALAKRISHNA	1043	Manually	2/*1	0.5	0.13	Fodder Min Kit	5	1	Surface	Rainfed/ Protective irrigation	0	0.50	Private Land
Yadavare	C T BASAPPA	1044	Manually	2/*1	0.6	0.15	Fodder Min Kit	5	1	Surface	Rainfed/ Protective irrigation	0	0.60	Private Land
Yadavare	C T SHANTHAPPA	1045	Manually	2/*1	0.9	0.23	Fodder Min Kit	5	1	Surface	Rainfed/ Protective irrigation	0	0.90	Private Land
Yadavare	M D GANESHA	1046	Manually	2/*1	2.1	0.53	Fodder Min Kit	5	1	Surface	Rainfed/ Protective irrigation	0	2.10	Private Land
Yadavare	M N ASHOK	1047	Manually	2/*23	0.93	0.23	Fodder Min Kit	5	1	Surface	Rainfed/ Protective irrigation	0	0.93	Private Land

Yadavare	K B BALAKRISHNA	1048	Manually	2/*4,2/16,	2.5	0.63	Fodder Min Kit	5	1	Surface	Rainfed/ Protective irrigation	0	2.50	Private Land
Yadavare	T M JANARDHAN	1049	Manually	2/*/68	2.6	0.65	Fodder Min Kit	5	1	Surface	Rainfed/ Protective irrigation	0	2.60	Private Land
Yadavare	MADAPPA	1050	Manually	2/*9,2/9,2/10	3.1	0.78	Fodder Min Kit	5	1	Surface	Rainfed/ Protective irrigation	0	3.10	Private Land
Yadavare	B C APPAJI	1051	Manually	2/*/3,2/7,2/2	1.3	0.33	Fodder Min Kit	5	1	Surface	Rainfed/ Protective irrigation	0	1.30	Private Land
Yadavare	APPAJI	1052	Manually	15A,2/14A,2/14	0.9	0.23	Fodder Min Kit	5	1	Surface	Rainfed/ Protective irrigation	0	0.90	Private Land
Yadavare	ULLAS	1053	Manually	2/*/14P1	0.83	0.21	Fodder Min Kit	5	1	Surface	Rainfed/ Protective irrigation	0	0.83	Private Land
Yadavare	MADAPPA	1054	Manually	2/*/8	0.5	0.13	Fodder Min Kit	5	1	Surface	Rainfed/ Protective irrigation	0	0.50	Private Land
Yadavare	Kaspady Belayappa	1055	Manually	2/*/12P2	0.34	0.09	Fodder Min Kit	5	1	Surface	Rainfed/ Protective irrigation	0	0.34	Private Land
Yadavare	M S THANGAMMA	1056	Manually	2/*/13	0.65	0.16	Fodder Min Kit	5	1	Surface	Rainfed/ Protective irrigation	0	0.65	Private Land
Yadavare	M KARIYAPPA	1057	Manually	2/*/24	0.94	0.24	Fodder Min Kit	5	1	Surface	Rainfed/ Protective irrigation	0	0.94	Private Land
Yadavare	VEERIAH	1058	Manually	2/*/29	0.43	0.11	Fodder Min Kit	5	1	Surface	Rainfed/ Protective irrigation	0	0.43	Private Land
Yadavare	A A MUTTAMA	1059	Manually	2/*/33	0.5	0.13	Fodder Min Kit	5	1	Surface	Rainfed/ Protective irrigation	0	0.50	Private Land
Yadavare	MADAPPA	1060	Manually	2/*/11	0.3	0.08	Fodder Min Kit	5	1	Surface	Rainfed/ Protective irrigation	0	0.30	Private Land
Yadavare	T GOPALA	1061	Manually	2/*/31P	0.43	0.11	Fodder Min Kit	5	1	Surface	Rainfed/ Protective irrigation	0	0.43	Private Land
Yadavare	A C CHANDRAPPA	1062	Manually	2/*/1	0.94	0.24	Fodder Min Kit	5	1	Surface	Rainfed/ Protective irrigation	0	0.94	Private Land
Yadavare	M BABU	1063	Manually	2/*/37	2.1	#VALUE!	Fodder Min Kit	5	1	Surface	Rainfed/ Protective irrigation	0	2.1	Private Land
Yadavare	L M AKKAMMA	1064	Manually	2/*/1	1.60	0.40	Fodder Min Kit	5	1	Surface	Rainfed/ Protective irrigation	0	1.60	Private Land
Yadavare	B C MUTTAMMA	1065	Manually	2/*/1	2.6	#VALUE!	Fodder Min Kit	5	1	Surface	Rainfed/ Protective irrigation	0	2.6	Private Land
Yadavare	MRS.N S THANGAMMA	1066	Manually	2/*/1A	0.50	0.13	Fodder Min Kit	5	1	Surface	Rainfed/ Protective irrigation	0	0.50	Private Land
Yadavare	C M RAMAPPA	1067	Manually	2/*/34	0.67	0.17	Fodder Min Kit	5	1	Surface	Rainfed/ Protective irrigation	0	0.67	Private Land
Yadavare	Mrs. Sharda Murugappan	1068	Manually	5/20,6/23,6/34p2	6.20	1.55	Fodder Min Kit	5	1	Surface	Rainfed/ Protective irrigation	0	6.20	Private Land
Yadavare	A / Nanyaya of Kalareran	1069	Manually	6/*/39,6/39A,6/6	2.3	#VALUE!	Fodder Min Kit	5	1	Surface	Rainfed/ Protective irrigation	0	2.3	Private Land
Yadavare	MANAVATIRA SHAR	1070	Manually	6/*/32	2.50	0.63	Fodder Min Kit	5	1	Surface	Rainfed/ Protective irrigation	0	2.50	Private Land
Yadavare	M / C / Naveen Kumar	1071	Manually	6/*/66	2.1	#VALUE!	Fodder Min Kit	5	1	Surface	Rainfed/ Protective irrigation	0	2.1	Private Land
Yadavare	B. D. Suresh	1072	Manually	6/*/17	1.40	0.35	Fodder Min Kit	5	1	Surface	Rainfed/ Protective irrigation	0	1.40	Private Land
Yadavare	N A GOPALA	1073	Manually	6/*/73P1	0.50	0.13	Fodder Min Kit	5	1	Surface	Rainfed/ Protective irrigation	0	0.50	Private Land
Yadavare	K A SOMANNA	1074	Manually	6/*/49,6/48	0.60	0.15	Fodder Min Kit	5	1	Surface	Rainfed/ Protective irrigation	0	0.60	Private Land
Yadavare	N B CHINNAPPA	1075	Manually	5/*/60P1,6/60P2	0.90	0.23	Fodder Min Kit	5	1	Surface	Rainfed/ Protective irrigation	0	0.90	Private Land
Yadavare	N G DEVAKI	1076	Manually	6/*/3	0.43	0.11	Fodder Min Kit	5	1	Surface	Rainfed/ Protective irrigation	0	0.43	Private Land
Yadavare	N G KIRAN	1077	Manually	6/*/65P2	0.64	0.16	Fodder Min Kit	5	1	Surface	Rainfed/ Protective irrigation	0	0.64	Private Land
Yadavare	K B BALAKRISHNA	1078	Manually	6/*/24	1.50	0.38	Fodder Min Kit	5	1	Surface	Rainfed/ Protective irrigation	0	1.50	Private Land
Yadavare	MANOHARA KK	1079	Manually	6/*/86	1.60	0.40	Fodder Min Kit	5	1	Surface	Rainfed/ Protective irrigation	0	1.60	Private Land
Yadavare	Mrs. K D Vimalakshmi	1080	Manually	6/*/75	3.20	0.80	Fodder Min Kit	5	1	Surface	Rainfed/ Protective irrigation	0	3.20	Private Land
Yadavare	B D SURESH	1081	Manually	6/*/9	1.60	0.40	Fodder Min Kit	5	1	Surface	Rainfed/ Protective irrigation	0	1.60	Private Land
Yadavare	K B RAGHAIAH	1082	Manually	6/*/26,6/31	2.10	0.53	Fodder Min Kit	5	1	Surface	Rainfed/ Protective irrigation	0	2.10	Private Land

Yadavare	B C APPAJI	1083	Manually	8,6/15,6/18,6/2	2.50	0.63	Fodder Min Kit	5	1	Surface	Rainfed/ Protective irrigation	0	2.50	Private Land
Yadavare	APPAJI	1084	Manually	6*/10	1.40	0.35	Fodder Min Kit	5	1	Surface	Rainfed/ Protective irrigation	0	1.40	Private Land
Yadavare	K B BALAKRISHNA	1085	Manually	29,6/6,6/55p1,6	3.30	0.83	Fodder Min Kit	5	1	Surface	Rainfed/ Protective irrigation	0	3.30	Private Land
Yadavare	BALANNA	1086	Manually	6*/3	2.10	0.53	Fodder Min Kit	5	1	Surface	Rainfed/ Protective irrigation	0	2.10	Private Land
Yadavare	T MADAIHAH	1087	Manually	6*/54	1.40	0.35	Fodder Min Kit	5	1	Surface	Rainfed/ Protective irrigation	0	1.40	Private Land
Yadavare	T M JANARDHAN	1088	Manually	6*/55P3	1.56	0.39	Fodder Min Kit	5	1	Surface	Rainfed/ Protective irrigation	0	1.56	Private Land
Yadavare	KEEJAN RAMAPPA	1089	Manually	6*/57P2	1.56	0.39	Fodder Min Kit	5	1	Surface	Rainfed/ Protective irrigation	0	1.56	Private Land
Yadavare	KUMARAN K K	1090	Manually	6*/85	0.60	0.15	Fodder Min Kit	5	1	Surface	Rainfed/ Protective irrigation	0	0.60	Private Land
Yadavare	S UDAY	1091	Manually	6*/52	0.43	0.11	Fodder Min Kit	5	1	Surface	Rainfed/ Protective irrigation	0	0.43	Private Land
Yadavare	K B RAGHAIAH	1092	Manually	6*/7	0.34	0.09	Fodder Min Kit	5	1	Surface	Rainfed/ Protective irrigation	0	0.34	Private Land
Yadavare	M R KOWSHIK	1093	Manually	6*/58P1	1.80	0.45	Fodder Min Kit	5	1	Surface	Rainfed/ Protective irrigation	0	1.80	Private Land
Yadavare	KEEJAN RAMAPPA	1094	Manually	6*/45	1.67	0.42	Fodder Min Kit	5	1	Surface	Rainfed/ Protective irrigation	0	1.67	Private Land
Yadavare	N A GOPALA	1095	Manually	6*/3	2.50	0.63	Fodder Min Kit	5	1	Surface	Rainfed/ Protective irrigation	0	2.50	Private Land
Yadavare	MRS. SEETHALAKSHMI	1096	Manually	6*/51	3.20	0.80	Fodder Min Kit	5	1	Surface	Rainfed/ Protective irrigation	0	3.20	Private Land
Yadavare	K SEETALAKSHMI AP	1097	Manually	6*/46	1.50	0.38	Fodder Min Kit	5	1	Surface	Rainfed/ Protective irrigation	0	1.50	Private Land
Yadavare	K. Seethalakshmi Appayya	1098	Manually	6*/57	1.20	0.30	Fodder Min Kit	5	1	Surface	Rainfed/ Protective irrigation	0	1.20	Private Land
Yadavare	Perladi Manjappa	1099	Manually	6*/56A	0.54	0.14	Fodder Min Kit	5	1	Surface	Rainfed/ Protective irrigation	0	0.54	Private Land
Yadavare	Nandini Vishwanath	1100	Manually	6*/70.	0.98	0.25	Fodder Min Kit	5	1	Surface	Rainfed/ Protective irrigation	0	0.98	Private Land
Yadavare	Mrs. Cheluvaramann	1101	Manually	6*/50	0.5	0.13	Fodder Min Kit	5	1	Surface	Rainfed/ Protective irrigation	0	0.50	Private Land
Yadavare	D H Viswanathanaraj Ar	1102	Manually	6*/33P2	1.95	0.49	Fodder Min Kit	5	1	Surface	Rainfed/ Protective irrigation	0	1.95	Private Land
Yadavare	D u varadarajay arus	1103	Manually	6*/59	0.8	0.20	Fodder Min Kit	5	1	Surface	Rainfed/ Protective irrigation	0	0.80	Private Land
Yadavare	Lakshamma	1104	Manually	6*/69.	2.8	0.70	Fodder Min Kit	5	1	Surface	Rainfed/ Protective irrigation	0	2.80	Private Land
Yadavare	K P Savitri	1105	Manually	6*/62	2.7	0.68	Fodder Min Kit	5	1	Surface	Rainfed/ Protective irrigation	0	2.70	Private Land
Yadavare	Saraswati	1106	Manually	6*/25	3	0.75	Fodder Min Kit	5	1	Surface	Rainfed/ Protective irrigation	0	3.00	Private Land
Yadavare	Mrs. Padma	1107	Manually	6*/25	0.8	0.20	Fodder Min Kit	5	1	Surface	Rainfed/ Protective irrigation	0	0.80	Private Land
Yadavare	K P Savitri	1108	Manually	6*/25	2.6	0.65	Fodder Min Kit	5	1	Surface	Rainfed/ Protective irrigation	0	2.60	Private Land
Yadavare	Mrs. Padma	1109	Manually	6*/43	2.8	0.70	Fodder Min Kit	5	1	Surface	Rainfed/ Protective irrigation	0	2.80	Private Land
Yadavare	K P Savitri	1110	Manually	6*/47	8	2.00	Fodder Min Kit	5	1	Surface	Rainfed/ Protective irrigation	0	8.00	Private Land
Yadavare	Mrs. Padma	1111	Manually	6*/47	2	0.50	Fodder Min Kit	5	1	Surface	Rainfed/ Protective irrigation	0	2.00	Private Land
Yadavare	K P Savitri	1112	Manually	6*/60P2	2.5	0.63	Fodder Min Kit	5	1	Surface	Rainfed/ Protective irrigation	0	2.50	Private Land
Yadavare	Saraswati	1113	Manually	6*/72,6/70	1.5	0.38	Fodder Min Kit	5	1	Surface	Rainfed/ Protective irrigation	0	1.50	Private Land
Yadavare	M S Ponnappa	1114	Manually	6*/36	2.6	0.65	Fodder Min Kit	5	1	Surface	Rainfed/ Protective irrigation	0	2.60	Private Land
Yadavare	K P Savitri	1115	Manually	6*/58P2	0.9	0.23	Fodder Min Kit	5	1	Surface	Rainfed/ Protective irrigation	0	0.90	Private Land
Yadavare	M S Ponnappa	1116	Manually	6*/37,6/13	1.3	0.33	Fodder Min Kit	5	1	Surface	Rainfed/ Protective irrigation	0	1.30	Private Land
Yadavare	Mrs. Savitri K / P /	1117	Manually	6*/55P2	0.77	0.19	Fodder Min Kit	5	1	Surface	Rainfed/ Protective irrigation	0	0.77	Private Land

Yadavare	MN Bellilappa	1118	Manually	6/*/33P1, 6/5	4.2	1.05	Fodder Min Kit	5	1	Surface	Rainfed/ Protective irrigation	0	4.20	Private Land
Yadavare	Macchanda Nachappa	1119	Manually	6/*/27	3.4	0.85	Fodder Min Kit	5	1	Surface	Rainfed/ Protective irrigation	0	3.40	Private Land
Yadavare		1120	Manually	6/*/27	1.3	0.33	Fodder Min Kit	5	1	Surface	Rainfed/ Protective irrigation	0	1.30	Private Land
Yadavare	MN Bellilappa	1121	Manually	6/*/19	4.3	1.08	Fodder Min Kit	5	1	Surface	Rainfed/ Protective irrigation	0	4.30	Private Land
Yadavare	MN Changappa	1122	Manually	6/*/34P1,6/28	8.1	2.03	Fodder Min Kit	5	1	Surface	Rainfed/ Protective irrigation	0	8.10	Private Land
Yadavare	M.A. Nachappa	1123	Manually	6/*/13	2	0.50	Fodder Min Kit	5	1	Surface	Rainfed/ Protective irrigation	0	2.00	Private Land
Yadavare	Uttayya	1124	Manually	6/*/14	0.7	0.18	Fodder Min Kit	5	1	Surface	Rainfed/ Protective irrigation	0	0.70	Private Land
Yadavare	K P Savitri	1125	Manually	7/*/6	2.1	0.53	Fodder Min Kit	5	1	Surface	Rainfed/ Protective irrigation	0	2.10	Private Land
Yadavare	Manavattira Appayya	1126	Manually	7/*/2	0.3	0.08	Fodder Min Kit	5	1	Surface	Rainfed/ Protective irrigation	0	0.30	Private Land
Yadavare	Mrs. Padma	1127	Manually	7/**/4	0.3	0.08	Fodder Min Kit	5	1	Surface	Rainfed/ Protective irrigation	0	0.30	Private Land
Yadavare	A Nayanya of Kalareramu	1128	Manually	7/*/5	1	0.25	Fodder Min Kit	5	1	Surface	Rainfed/ Protective irrigation	0	1.00	Private Land
Yadavare	Mrs. Sharda Murugappan	1129	Manually	7/*/3,8/1,8/2	1.2	0.30	Fodder Min Kit	5	1	Surface	Rainfed/ Protective irrigation	0	1.20	Private Land
Yadavare	Appaji	1130	Manually	9/*/*/10/2	1.8	0.45	Fodder Min Kit	5	1	Surface	Rainfed/ Protective irrigation	0	1.80	Private Land
Yadavare	K P Savitri	1131	Manually	10/*/1,11/3	1.2	0.30	Fodder Min Kit	5	1	Surface	Rainfed/ Protective irrigation	0	1.20	Private Land
Yadavare	Kirigandur Lingappa	1132	Manually	11/*/1	0.3	0.08	Fodder Min Kit	5	1	Surface	Rainfed/ Protective irrigation	0	0.30	Private Land
Yadavare	Saraswati	1133	Manually	*/2,11/5,11/7,1	0.25	0.06	Fodder Min Kit	5	1	Surface	Rainfed/ Protective irrigation	0	0.25	Private Land
Yadavare	B C Appaji	1134	Manually	11/*/6	3.2	0.80	Fodder Min Kit	5	1	Surface	Rainfed/ Protective irrigation	0	3.20	Private Land
Yadavare	B.C. Snappa	1135	Manually	11/*/8	4.1	1.03	Fodder Min Kit	5	1	Surface	Rainfed/ Protective irrigation	0	4.10	Private Land
Yadavare		1136	Manually	11/*/8	1.3	0.33	Fodder Min Kit	5	1	Surface	Rainfed/ Protective irrigation	0	1.30	Private Land
Yadavare	K P Savitri	1137	Manually	12/*/*	4.2	1.05	Fodder Min Kit	5	1	Surface	Rainfed/ Protective irrigation	0	4.20	Private Land
Yadavare	Saraswati	1138	Manually	13/*/*	4.2	1.05	Fodder Min Kit	5	1	Surface	Rainfed/ Protective irrigation	0	4.20	Private Land
Yadavare	B / M / DAVYYA	1139	Manually	14/*/2	0.7	0.18	Fodder Min Kit	5	1	Surface	Rainfed/ Protective irrigation	0	0.70	Private Land
Yadavare	Saraswati	1140	Manually	15/*/1	2.6	0.65	Fodder Min Kit	5	1	Surface	Rainfed/ Protective irrigation	0	2.60	Private Land
Yadavare	Nanyaya	1141	Manually	15/*/2	0.9	0.23	Fodder Min Kit	5	1	Surface	Rainfed/ Protective irrigation	0	0.90	Private Land
Yadavare	Saraswati	1142	Manually	15/*/8	1.3	0.33	Fodder Min Kit	5	1	Surface	Rainfed/ Protective irrigation	0	1.30	Private Land
Yadavare	B C Appaji	1143	Manually	15/*/3	0.77	0.19	Fodder Min Kit	5	1	Surface	Rainfed/ Protective irrigation	0	0.77	Private Land
Yadavare	B C Madappa	1144	Manually	15/*/7	4.2	1.05	Fodder Min Kit	5	1	Surface	Rainfed/ Protective irrigation	0	4.20	Private Land
Yadavare		1145	Manually	15/*/7	3.4	0.85	Fodder Min Kit	5	1	Surface	Rainfed/ Protective irrigation	0	3.40	Private Land
Yadavare	K B Raghavaiah	1146	Manually	16/*/*	1.3	0.33	Fodder Min Kit	5	1	Surface	Rainfed/ Protective irrigation	0	1.30	Private Land
Yadavare	Appaji	1147	Manually	17/*/*	4.3	1.08	Fodder Min Kit	5	1	Surface	Rainfed/ Protective irrigation	0	4.30	Private Land
Yadavare	MS Ponnappa	1148	Manually	19/*/4	8.1	2.03	Fodder Min Kit	5	1	Surface	Rainfed/ Protective irrigation	0	8.10	Private Land
Yadavare	M.S.Kalappa	1149	Manually	19/*/12	2	0.50	Fodder Min Kit	5	1	Surface	Rainfed/ Protective irrigation	0	2.00	Private Land
Yadavare	MS Muthappa	1150	Manually	19/*/14	0.7	0.18	Fodder Min Kit	5	1	Surface	Rainfed/ Protective irrigation	0	0.70	Private Land
Yadavare	M.S.Kalappa	1151	Manually	19/*/13	2.1	0.53	Fodder Min Kit	5	1	Surface	Rainfed/ Protective irrigation	0	2.10	Private Land
Yadavare	Achaiah M N	1152	Manually	19/*/2	0.3	0.08	Fodder Min Kit	5	1	Surface	Rainfed/ Protective irrigation	0	0.30	Private Land

Yadavare	M D Ganesh	1153	Manually	19/*/3	0.3	0.08	Fodder Min Kit	5	1	Surface	Rainfed/ Protective irrigation	0	0.30	Private Land
Yadavare	MS Ponnappa	1154	Manually	19/*/6	1	0.25	Fodder Min Kit	5	1	Surface	Rainfed/ Protective irrigation	0	1.00	Private Land
Yadavare	M.S.Kalappa	1155	Manually	19/*/8	1.2	0.30	Fodder Min Kit	5	1	Surface	Rainfed/ Protective irrigation	0	1.20	Private Land
Yadavare	MS Muthappa	1156	Manually	19/*/7	1.8	0.45	Fodder Min Kit	5	1	Surface	Rainfed/ Protective irrigation	0	1.80	Private Land
Yadavare	Lingerie Ponnappa	1157	Manually	20/*/4	1.2	0.30	Fodder Min Kit	5	1	Surface	Rainfed/ Protective irrigation	0	1.20	Private Land
Yadavare	K / T / Pooviya	1158	Manually	20/*/2	0.3	0.08	Fodder Min Kit	5	1	Surface	Rainfed/ Protective irrigation	0	0.30	Private Land
Yadavare	Bhaskara k k.	1159	Manually	20/*/24	0.25	0.06	Fodder Min Kit	5	1	Surface	Rainfed/ Protective irrigation	0	0.25	Private Land
Yadavare	M H Thimayya	1160	Manually	20/*/12	3.2	0.80	Fodder Min Kit	5	1	Surface	Rainfed/ Protective irrigation	0	3.20	Private Land
Yadavare	M / L / Ravindra	1161	Manually	20/*/11	4.1	1.03	Fodder Min Kit	5	1	Surface	Rainfed/ Protective irrigation	0	4.10	Private Land
Yadavare	Kripal of Mrs. Suu	1162	Manually	20/*/10P2	1.3	0.33	Fodder Min Kit	5	1	Surface	Rainfed/ Protective irrigation	0	1.30	Private Land
Yadavare	BD Suresh	1163	Manually	20/*/17	4.2	1.05	Fodder Min Kit	5	1	Surface	Rainfed/ Protective irrigation	0	4.20	Private Land
Yadavare	DP Nanaiah	1164	Manually	20/*/19	4.2	1.05	Fodder Min Kit	5	1	Surface	Rainfed/ Protective irrigation	0	4.20	Private Land
Yadavare	N G Kiran	1165	Manually	20/*/8	0.7	0.18	Fodder Min Kit	5	1	Surface	Rainfed/ Protective irrigation	0	0.70	Private Land
Yadavare	N B Chinnappa	1166	Manually	20/*/9	0.80	0.20	Fodder Min Kit	5	1	Surface	Rainfed/ Protective irrigation	0	0.80	Private Land
Yadavare	N G Devaki	1167	Manually	20/*/1	3.00	0.75	Fodder Min Kit	5	1	Surface	Rainfed/ Protective irrigation	0	3.00	Private Land
Yadavare	N / A / Kaverappa	1168	Manually	20/*/6	4.00	1.00	Fodder Min Kit	5	1	Surface	Rainfed/ Protective irrigation	0	4.00	Private Land
Yadavare	BD Suresh	1169	Manually	20/*/18	0.20	0.05	Fodder Min Kit	5	1	Surface	Rainfed/ Protective irrigation	0	0.20	Private Land
Yadavare	P.C.Lokanath	1170	Manually	20/*/14	0.10	0.03	Fodder Min Kit	5	1	Surface	Rainfed/ Protective irrigation	0	0.10	Private Land
Yadavare	K M Madappa	1171	Manually	20/*/10P1	0.80	0.20	Fodder Min Kit	5	1	Surface	Rainfed/ Protective irrigation	0	0.80	Private Land
Yadavare	M.Akkamma Karumbayy	1172	Manually	20/*/15	1.85	0.46	Fodder Min Kit	5	1	Surface	Rainfed/ Protective irrigation	0	1.85	Private Land
Yadavare	DV Padmakara Rajee Aras	1173	Manually	20/*/5	4.50	1.13	Fodder Min Kit	5	1	Surface	Rainfed/ Protective irrigation	0	4.50	Private Land
Yadavare	Gramdevaru	1174	Manually	22/*/*	2.00	0.50	Fodder Min Kit	5	1	Surface	Rainfed/ Protective irrigation	0	2.00	Private Land
Yadavare	Lingerie Ponnappa	1175	Manually	24/*/*	0.85	0.21	Fodder Min Kit	5	1	Surface	Rainfed/ Protective irrigation	0	0.85	Private Land
Yadavare	Mr. M / T / Subbaya	1176	Manually	26/*/3	0.40	0.10	Fodder Min Kit	5	1	Surface	Rainfed/ Protective irrigation	0	0.40	Private Land
Yadavare	M.Akkamma Karumbayy	1177	Manually	26/*/*	0.22	0.06	Fodder Min Kit	5	1	Surface	Rainfed/ Protective irrigation	0	0.22	Private Land
Yadavare		1178	Manually	26/*/*	0.75	0.19	Fodder Min Kit	5	1	Surface	Rainfed/ Protective irrigation	0	0.75	Private Land
Yadavare	M H Thimayya	1179	Manually	26/*/*	4.50	1.13	Fodder Min Kit	5	1	Surface	Rainfed/ Protective irrigation	0	4.50	Private Land
Yadavare	Lingerie Ponnappa	1180	Manually	27/*/5,27/1,27/4	0.65	0.16	Fodder Min Kit	5	1	Surface	Rainfed/ Protective irrigation	0	0.65	Private Land
Yadavare	P.C.Lokanath	1181	Manually	29/*/*	0.65	0.16	Fodder Min Kit	5	1	Surface	Rainfed/ Protective irrigation	0	0.65	Private Land
Yadavare	Lingerie Ponnappa	1182	Manually	30/*/*	0.65	0.16	Fodder Min Kit	5	1	Surface	Rainfed/ Protective irrigation	0	0.65	Private Land
Yadavare	L / M / Ponnappa	1183	Manually	31/*/*	5.20	1.30	Fodder Min Kit	5	1	Surface	Rainfed/ Protective irrigation	0	5.20	Private Land
Yadavare	MS Muthappa	1184	Manually	32/*/3	4.00	1.00	Fodder Min Kit	5	1	Surface	Rainfed/ Protective irrigation	0	4.00	Private Land
Yadavare	MS Ponnappa	1185	Manually	32/*/1	0.85	0.21	Fodder Min Kit	5	1	Surface	Rainfed/ Protective irrigation	0	0.85	Private Land
Yadavare	K B Balakrishna	1186	Manually	34/*/1,34/2,35/3	0.50	0.13	Fodder Min Kit	5	1	Surface	Rainfed/ Protective irrigation	0	0.50	Private Land
Yadavare	L / M / Ponnappa	1187	Manually	36/*/3	0.80	0.20	Fodder Min Kit	5	1	Surface	Rainfed/ Protective irrigation	0	0.80	Private Land

Yadavare	B / C / Madappa	1188	Manually	36/*5	4.50	1.13	Fodder Min Kit	5	1	Surface	Rainfed/ Protective irrigation	0	4.50	Private Land
Yadavare	M H Thimayya	1189	Manually	36/*4	2.00	0.50	Fodder Min Kit	5	1	Surface	Rainfed/ Protective irrigation	0	2.00	Private Land
Yadavare	B. D. Leilakumar	1190	Manually	36/*8	2.50	0.63	Fodder Min Kit	5	1	Surface	Rainfed/ Protective irrigation	0	2.50	Private Land
Yadavare	M H Thimayya	1191	Manually	36/*9,36/6	3.50	0.88	Fodder Min Kit	5	1	Surface	Rainfed/ Protective irrigation	0	3.50	Private Land
Yadavare	P / K / Bhaskara	1192	Manually	36/*7	0.85	0.21	Fodder Min Kit	5	1	Surface	Rainfed/ Protective irrigation	0	0.85	Private Land
Yadavare	D H Viswanathanaraj Ar	1193	Manually	36/*11	1.50	0.38	Fodder Min Kit	5	1	Surface	Rainfed/ Protective irrigation	0	1.50	Private Land
Yadavare	K / S / Lalitha	1194	Manually	36/*2	0.45	0.11	Fodder Min Kit	5	1	Surface	Rainfed/ Protective irrigation	0	0.45	Private Land
Yadavare	Basavanna is the god	1195	Manually	37/**	1.40	0.35	Fodder Min Kit	5	1	Surface	Rainfed/ Protective irrigation	0	1.40	Private Land
Yadavare	B / C / Madappa	1196	Manually	38/**	3.50	0.88	Fodder Min Kit	5	1	Surface	Rainfed/ Protective irrigation	0	3.50	Private Land
Yadavare	N G Kiran	1197	Manually	40/**	1.52	0.38	Fodder Min Kit	5	1	Surface	Rainfed/ Protective irrigation	0	1.52	Private Land
Yadavare	N B Ramachandra	1198	Manually	40/**	2.00	0.50	Fodder Min Kit	5	1	Surface	Rainfed/ Protective irrigation	0	2.00	Private Land
Yadavare	Uttayya	1199	Manually	42/**	0.90	0.23	Fodder Min Kit	5	1	Surface	Rainfed/ Protective irrigation	0	0.90	Private Land
Yadavare	N G Kiran	1200	Manually	43/*2	0.40	0.10	Fodder Min Kit	5	1	Surface	Rainfed/ Protective irrigation	0	0.40	Private Land
Yadavare	N B Chinnappa	1201	Manually	43/*2	0.45	0.11	Fodder Min Kit	5	1	Surface	Rainfed/ Protective irrigation	0	0.45	Private Land
Yadavare	M / B / Eerappa	1202	Manually	44/*1P2	0.42	0.11	Fodder Min Kit	5	1	Surface	Rainfed/ Protective irrigation	0	0.42	Private Land
Yadavare	N / B / Ramachandra	1203	Manually	44/**3	0.70	0.18	Fodder Min Kit	5	1	Surface	Rainfed/ Protective irrigation	0	0.70	Private Land
Yadavare	Basappa of Vakkaligara L	1204	Manually	44/*2	0.70	0.18	Fodder Min Kit	5	1	Surface	Rainfed/ Protective irrigation	0	0.70	Private Land
Yadavare	Chennamma	1205	Manually	46/**	0.70	0.18	Fodder Min Kit	5	1	Surface	Rainfed/ Protective irrigation	0	0.70	Private Land
Yadavare	K / S / Lalitha	1206	Manually	47/**	0.70	0.18	Fodder Min Kit	5	1	Surface	Rainfed/ Protective irrigation	0	0.70	Private Land
Yadavare	M / B / Mallamma	1207	Manually	48/**	5.00	1.25	Fodder Min Kit	5	1	Surface	Rainfed/ Protective irrigation	0	5.00	Private Land
Yadavare	Ismail Barry	1208	Manually	49/**	1.50	0.38	Fodder Min Kit	5	1	Surface	Rainfed/ Protective irrigation	0	1.50	Private Land
Yadavare	M / B / Eerappa	1209	Manually	50/*2	1.50	0.38	Fodder Min Kit	5	1	Surface	Rainfed/ Protective irrigation	0	1.50	Private Land
Yadavare	Basappa of Vakkaligara L	1210	Manually	50/*1,50/3,50/4	3.20	0.80	Fodder Min Kit	5	1	Surface	Rainfed/ Protective irrigation	0	3.20	Private Land
Yadavare	Uttayya	1211	Manually	51/*1P1,51/3	3.00	0.75	Fodder Min Kit	5	1	Surface	Rainfed/ Protective irrigation	0	3.00	Private Land
Yadavare	N B Ramachandra	1212	Manually	51/*2	4.00	1.00	Fodder Min Kit	5	1	Surface	Rainfed/ Protective irrigation	0	4.00	Private Land
Yadavare	N G Kiran	1213	Manually	51/*2	0.20	0.05	Fodder Min Kit	5	1	Surface	Rainfed/ Protective irrigation	0	0.20	Private Land
Yadavare	M / B / Sivakumara	1214	Manually	52/*1	0.10	0.03	Fodder Min Kit	5	1	Surface	Rainfed/ Protective irrigation	0	0.10	Private Land
Yadavare	L / A / Sushamma	1215	Manually	52/*2	0.80	0.20	Fodder Min Kit	5	1	Surface	Rainfed/ Protective irrigation	0	0.80	Private Land
Yadavare	N G Kirtiprasad	1216	Manually	54/**,55/4	1.85	0.46	Fodder Min Kit	5	1	Surface	Rainfed/ Protective irrigation	0	1.85	Private Land
Yadavare	D J Nanjappa	1217	Manually	55/*11	4.50	1.13	Fodder Min Kit	5	1	Surface	Rainfed/ Protective irrigation	0	4.50	Private Land
Yadavare	N B Chinnappa	1218	Manually	55/*1,55/3	2.00	0.50	Fodder Min Kit	5	1	Surface	Rainfed/ Protective irrigation	0	2.00	Private Land
Yadavare	NG Kiran	1219	Manually	55/*6	0.85	0.21	Fodder Min Kit	5	1	Surface	Rainfed/ Protective irrigation	0	0.85	Private Land
Yadavare	N B Chinnappa	1220	Manually	55/*7,55/9	0.40	0.10	Fodder Min Kit	5	1	Surface	Rainfed/ Protective irrigation	0	0.40	Private Land
Yadavare	Devaki	1221	Manually	55/*10	0.22	0.06	Fodder Min Kit	5	1	Surface	Rainfed/ Protective irrigation	0	0.22	Private Land
Yadavare	Hanumantha Shetty	1222	Manually	55/*2	0.75	0.19	Fodder Min Kit	5	1	Surface	Rainfed/ Protective irrigation	0	0.75	Private Land

Yadavare	Uttayya	1223	Manually	55/*8	4.50	1.13	Fodder Min Kit	5	1	Surface	Rainfed/ Protective irrigation	0	4.50	Private Land
Yadavare	D J Nanjappa	1224	Manually	57/**,59	0.65	0.16	Fodder Min Kit	5	1	Surface	Rainfed/ Protective irrigation	0	0.65	Private Land
Yadavare	N G Kirtiprasad	1225	Manually	60/*1	0.65	0.16	Fodder Min Kit	5	1	Surface	Rainfed/ Protective irrigation	0	0.65	Private Land
Yadavare	D J Nanjappa	1226	Manually	60/*2	0.65	0.16	Fodder Min Kit	5	1	Surface	Rainfed/ Protective irrigation	0	0.65	Private Land
Yadavare	PB Ananda.	1227	Manually	61/*1	5.20	1.30	Fodder Min Kit	5	1	Surface	Rainfed/ Protective irrigation	0	5.20	Private Land
Yadavare	Excursion	1228	Manually	61/*2	4.00	1.00	Fodder Min Kit	5	1	Surface	Rainfed/ Protective irrigation	0	4.00	Private Land
Yadavare	S D Chennappa	1229	Manually	62/*2	0.85	0.21	Fodder Min Kit	5	1	Surface	Rainfed/ Protective irrigation	0	0.85	Private Land
Yadavare	B L Muthanna	1230	Manually	62/*3	0.50	0.13	Fodder Min Kit	5	1	Surface	Rainfed/ Protective irrigation	0	0.50	Private Land
Yadavare	Mrs. Noruru Channamma	1231	Manually	62/*1	0.80	0.20	Fodder Min Kit	5	1	Surface	Rainfed/ Protective irrigation	0	0.80	Private Land
Yadavare	N B Eerappa	1232	Manually	62/*1p1	4.50	1.13	Fodder Min Kit	5	1	Surface	Rainfed/ Protective irrigation	0	4.50	Private Land
Yadavare	Mrs. Seethalakshmi Appa	1233	Manually	66/**,67,	2.00	0.50	Fodder Min Kit	5	1	Surface	Rainfed/ Protective irrigation	0	2.00	Private Land
Yadavare	N.A. Bojamma	1234	Manually	68/**	2.50	0.63	Fodder Min Kit	5	1	Surface	Rainfed/ Protective irrigation	0	2.50	Private Land
Yadavare	K A Ibrahim	1235	Manually	68/**	3.50	0.88	Fodder Min Kit	5	1	Surface	Rainfed/ Protective irrigation	0	3.50	Private Land
Yadavare	M / A / YATES	1236	Manually	69/*2	0.85	0.21	Fodder Min Kit	5	1	Surface	Rainfed/ Protective irrigation	0	0.85	Private Land
Yadavare	Mallachira L. Umesh	1237	Manually	69/*3	1.50	0.38	Fodder Min Kit	5	1	Surface	Rainfed/ Protective irrigation	0	1.50	Private Land
Yadavare	S. Mukunda	1238	Manually	69/*4	0.45	0.11	Fodder Min Kit	5	1	Surface	Rainfed/ Protective irrigation	0	0.45	Private Land
Yadavare	K / Tukra	1239	Manually	69/*1A	1.40	0.35	Fodder Min Kit	5	1	Surface	Rainfed/ Protective irrigation	0	1.40	Private Land
Yadavare	N B Eerappa	1240	Manually	71/*2,72,	3.50	0.88	Fodder Min Kit	5	1	Surface	Rainfed/ Protective irrigation	0	3.50	Private Land
Yadavare	Kripal of Mrs. Suu	1241	Manually	74/*5	1.52	0.38	Fodder Min Kit	5	1	Surface	Rainfed/ Protective irrigation	0	1.52	Private Land
Yadavare	C M Ramappa	1242	Manually	74/*9,74/7	2.00	0.50	Fodder Min Kit	5	1	Surface	Rainfed/ Protective irrigation	0	2.00	Private Land
Yadavare	M / A / Yashoda	1243	Manually	74/*6,74/9	0.90	0.23	Fodder Min Kit	5	1	Surface	Rainfed/ Protective irrigation	0	0.90	Private Land
Yadavare	K D Yashodha	1244	Manually	74/*3	0.40	0.10	Fodder Min Kit	5	1	Surface	Rainfed/ Protective irrigation	0	0.40	Private Land
Yadavare	M / L / Ravindra	1245	Manually	75/**	0.45	0.11	Fodder Min Kit	5	1	Surface	Rainfed/ Protective irrigation	0	0.45	Private Land
Yadavare	Mrs. Seethalakshmi Appa	1246	Manually	76/**	0.42	0.11	Fodder Min Kit	5	1	Surface	Rainfed/ Protective irrigation	0	0.42	Private Land
Yadavare	N B Eerappa	1247	Manually	77/*1	0.70	0.18	Fodder Min Kit	5	1	Surface	Rainfed/ Protective irrigation	0	0.70	Private Land
Yadavare	M / R / Vanajakshi	1248	Manually	77/*1P1,77/2	0.70	0.18	Fodder Min Kit	5	1	Surface	Rainfed/ Protective irrigation	0	0.70	Private Land
Yadavare	Mallachira Kushalappa Y	1249	Manually	79/**,80/1	0.70	0.18	Fodder Min Kit	5	1	Surface	Rainfed/ Protective irrigation	0	0.70	Private Land
Yadavare	Yan / B / Irappa	1250	Manually	80/**	0.70	0.18	Fodder Min Kit	5	1	Surface	Rainfed/ Protective irrigation	0	0.70	Private Land
Yadavare	ML Umesh	1251	Manually	80/*2	5.00	1.25	Fodder Min Kit	5	1	Surface	Rainfed/ Protective irrigation	0	5.00	Private Land
Yadavare	M / L / Appayya Yane Na	1252	Manually	81/*2,81/3	1.50	0.38	Fodder Min Kit	5	1	Surface	Rainfed/ Protective irrigation	0	1.50	Private Land
Yadavare	M / A / YATES	1253	Manually	81/*3	1.50	0.38	Fodder Min Kit	5	1	Surface	Rainfed/ Protective irrigation	0	1.50	Private Land
Yadavare	Kripal of Mrs. Suu	1254	Manually	83/**	4.00	1.00	Fodder Min Kit	5	1	Surface	Rainfed/ Protective irrigation	0	4.00	Private Land
Yadavare	M A YASHODA	1255	Manually	84/**,85/1,85/2	0.85	0.21	Fodder Min Kit	5	1	Surface	Rainfed/ Protective irrigation	0	0.85	Private Land
Yadavare	Ponnappa	1256	Manually	87/**	0.50	0.13	Fodder Min Kit	5	1	Surface	Rainfed/ Protective irrigation	0	0.50	Private Land
Adinaduru	M.K Raju	1257	Manually	1/*1	0.5	0.13	Fodder Min Kit	5	1	Surface	Rainfed/ Protective irrigation	0	0.50	Private Land

Adinaduru	N.E Lalitha	1258	Manually	1/*/1	0.7	0.18	Fodder Min Kit	5	1	Surface	Rainfed/ Protective irrigation	0	0.70	Private Land
Adinaduru	S.E Annaiaha	1259	Manually	1/*/1	0.2	0.05	Fodder Min Kit	5	1	Surface	Rainfed/ Protective irrigation	0	0.20	Private Land
Adinaduru	G.J Ramesh	1260	Manually	1/*/1	0.1	0.03	Fodder Min Kit	5	1	Surface	Rainfed/ Protective irrigation	0	0.10	Private Land
Adinaduru	P.V Krishna	1261	Manually	1/*/1	0.3	0.08	Fodder Min Kit	5	1	Surface	Rainfed/ Protective irrigation	0	0.30	Private Land
Adinaduru	V.S Latha	1262	Manually	1/*/1	0.7	0.18	Fodder Min Kit	5	1	Surface	Rainfed/ Protective irrigation	0	0.70	Private Land
Adinaduru	V.S Latha	1263	Manually	1/*/1	1-80-0.00	#VALUE!	Fodder Min Kit	5	1	Surface	Rainfed/ Protective irrigation	0	1-80-0.00	Private Land
Adinaduru	H.M Kaveri	1264	Manually	1/*/1	1.2	0.30	Fodder Min Kit	5	1	Surface	Rainfed/ Protective irrigation	0	1.20	Private Land
Adinaduru	H.N Kadara	1265	Manually	1/*/1	0.98	0.25	Fodder Min Kit	5	1	Surface	Rainfed/ Protective irrigation	0	0.98	Private Land
Adinaduru	O.R Mani	1266	Manually	1/*/10	0.5	0.13	Fodder Min Kit	5	1	Surface	Rainfed/ Protective irrigation	0	0.50	Private Land
Adinaduru	K.K Shiva	1267	Manually	1/*/100	0.7	0.18	Fodder Min Kit	5	1	Surface	Rainfed/ Protective irrigation	0	0.70	Private Land
Adinaduru	Kamalakshi	1268	Manually	1/*/101	0.4	0.10	Fodder Min Kit	5	1	Surface	Rainfed/ Protective irrigation	0	0.40	Private Land
Adinaduru	P.B Ratna	1269	Manually	1/*/102	0.3	0.08	Fodder Min Kit	5	1	Surface	Rainfed/ Protective irrigation	0	0.30	Private Land
Adinaduru	P.B Ratna	1270	Manually	1/*/102	0.3	0.08	Fodder Min Kit	5	1	Surface	Rainfed/ Protective irrigation	0	0.30	Private Land
Adinaduru	K.K Shashidaran	1271	Manually	1/*/103	0.9	0.23	Fodder Min Kit	5	1	Surface	Rainfed/ Protective irrigation	0	0.90	Private Land
Adinaduru	O.R Mani	1272	Manually	1/*/11	0.8	0.20	Fodder Min Kit	5	1	Surface	Rainfed/ Protective irrigation	0	0.80	Private Land
Adinaduru	Jenukurubara Akkaiya	1273	Manually	1/*/12	0.1	0.03	Fodder Min Kit	5	1	Surface	Rainfed/ Protective irrigation	0	0.10	Private Land
Adinaduru	K.A Anil kumar	1274	Manually	1/*/13	0.7	0.18	Fodder Min Kit	5	1	Surface	Rainfed/ Protective irrigation	0	0.70	Private Land
Adinaduru	Jenukurubara Akkaiya	1275	Manually	1/*/14	0.12	0.03	Fodder Min Kit	5	1	Surface	Rainfed/ Protective irrigation	0	0.12	Private Land
Adinaduru	T.S Latha	1276	Manually	1/*/17	0.89	0.22	Fodder Min Kit	5	1	Surface	Rainfed/ Protective irrigation	0	0.89	Private Land
Adinaduru	N.K Lingappa	1277	Manually	1/*/19	0.1	0.03	Fodder Min Kit	5	1	Surface	Rainfed/ Protective irrigation	0	0.10	Private Land
Adinaduru	Jenukurubara Annaiha	1278	Manually	1/*/1A5	0.3	0.08	Fodder Min Kit	5	1	Surface	Rainfed/ Protective irrigation	0	0.30	Private Land
Adinaduru	K.K karuna karana	1279	Manually	1/*/1B4	0.1	0.03	Fodder Min Kit	5	1	Surface	Rainfed/ Protective irrigation	0	0.10	Private Land
Adinaduru	Guddemane Hovanna	1280	Manually	1/*/2	1	0.25	Fodder Min Kit	5	1	Surface	Rainfed/ Protective irrigation	0	1.00	Private Land
Adinaduru	B.N Dharmendra	1281	Manually	1/*/20	1	0.25	Fodder Min Kit	5	1	Surface	Rainfed/ Protective irrigation	0	1.00	Private Land
Adinaduru	K.L Anil Kumar	1282	Manually	1/*/23	0.5	0.13	Fodder Min Kit	5	1	Surface	Rainfed/ Protective irrigation	0	0.50	Private Land
Adinaduru	K.L Anil Kumar	1283	Manually	1/*/24	0.7	0.18	Fodder Min Kit	5	1	Surface	Rainfed/ Protective irrigation	0	0.70	Private Land
Adinaduru	Maleyali Chinamma	1284	Manually	1/*/25	0.5	0.13	Fodder Min Kit	5	1	Surface	Rainfed/ Protective irrigation	0	0.50	Private Land
Adinaduru	O.R Mani	1285	Manually	1/*/28	0.8	0.20	Fodder Min Kit	5	1	Surface	Rainfed/ Protective irrigation	0	0.80	Private Land
Adinaduru	Jenukurubara Kalamma	1286	Manually	1/*/28A	0.76	0.19	Fodder Min Kit	5	1	Surface	Rainfed/ Protective irrigation	0	0.76	Private Land
Adinaduru	Vidhya Vishwanath	1287	Manually	1/*/29	0.89	0.22	Fodder Min Kit	5	1	Surface	Rainfed/ Protective irrigation	0	0.89	Private Land
Adinaduru	Hoovanna	1288	Manually	1/*/2P1	1.2	0.30	Fodder Min Kit	5	1	Surface	Rainfed/ Protective irrigation	0	1.20	Private Land
Adinaduru	E.R kuttappan	1289	Manually	1/*/3	1	0.25	Fodder Min Kit	5	1	Surface	Rainfed/ Protective irrigation	0	1.00	Private Land
Adinaduru	N.E krishnakanth	1290	Manually	1/*/30	0.1	0.03	Fodder Min Kit	5	1	Surface	Rainfed/ Protective irrigation	0	0.10	Private Land
Adinaduru	Inkanalli Guddemane Nir	1291	Manually	1/*/31	0.9	0.23	Fodder Min Kit	5	1	Surface	Rainfed/ Protective irrigation	0	0.90	Private Land
Adinaduru	G.T Joyappa	1292	Manually	1/*/33	0.2	0.05	Fodder Min Kit	5	1	Surface	Rainfed/ Protective irrigation	0	0.20	Private Land

Adinaduru	Gende	1293	Manually	1*/34	0.2	0.05	Fodder Min Kit	5	1	Surface	Rainfed/ Protective irrigation	0	0.20	Private Land
Adinaduru	S.E Annaiaha	1294	Manually	1*/37	0.8	0.20	Fodder Min Kit	5	1	Surface	Rainfed/ Protective irrigation	0	0.80	Private Land
Adinaduru	T.S Latha	1295	Manually	1*/38	0.3	0.08	Fodder Min Kit	5	1	Surface	Rainfed/ Protective irrigation	0	0.30	Private Land
Adinaduru	N.K Lingappa	1296	Manually	1*/39	0.3	0.08	Fodder Min Kit	5	1	Surface	Rainfed/ Protective irrigation	0	0.30	Private Land
Adinaduru	K.A Kuttappa	1297	Manually	1*/4	0.4	0.10	Fodder Min Kit	5	1	Surface	Rainfed/ Protective irrigation	0	0.40	Private Land
Adinaduru	N.K Lingappa	1298	Manually	1*/40	0.47	0.12	Fodder Min Kit	5	1	Surface	Rainfed/ Protective irrigation	0	0.47	Private Land
Adinaduru	N.K Lingappa	1299	Manually	1*/41	0.1	0.03	Fodder Min Kit	5	1	Surface	Rainfed/ Protective irrigation	0	0.10	Private Land
Adinaduru	B.N Dharmendra	1300	Manually	1*/42	0.4	0.10	Fodder Min Kit	5	1	Surface	Rainfed/ Protective irrigation	0	0.40	Private Land
Adinaduru	Harijanara Chunchaiyya	1301	Manually	1*/44	1.4	0.35	Fodder Min Kit	5	1	Surface	Rainfed/ Protective irrigation	0	1.40	Private Land
Adinaduru	P.D Thammaiha	1302	Manually	1*/46	0.9	0.23	Fodder Min Kit	5	1	Surface	Rainfed/ Protective irrigation	0	0.90	Private Land
Adinaduru	K.V Surendran	1303	Manually	1*/47	0.9	0.23	Fodder Min Kit	5	1	Surface	Rainfed/ Protective irrigation	0	0.90	Private Land
Adinaduru	M.B Mandanna	1304	Manually	1*/48	2.1	0.53	Fodder Min Kit	5	1	Surface	Rainfed/ Protective irrigation	0	2.10	Private Land
Adinaduru	M.M Phushpak	1305	Manually	1*/49	0.93	0.23	Fodder Min Kit	5	1	Surface	Rainfed/ Protective irrigation	0	0.93	Private Land
Adinaduru	Inkanalli Guddemane Ni	1306	Manually	1*/5	2.5	0.63	Fodder Min Kit	5	1	Surface	Rainfed/ Protective irrigation	0	2.50	Private Land
Adinaduru	N.R Narayan	1307	Manually	1*/50	2.6	0.65	Fodder Min Kit	5	1	Surface	Rainfed/ Protective irrigation	0	2.60	Private Land
Adinaduru	K.K karunakara	1308	Manually	1*/52	3.1	0.78	Fodder Min Kit	5	1	Surface	Rainfed/ Protective irrigation	0	3.10	Private Land
Adinaduru	V.M Vijay	1309	Manually	1*/53	1.3	0.33	Fodder Min Kit	5	1	Surface	Rainfed/ Protective irrigation	0	1.30	Private Land
Adinaduru	P.N Bhalakrishna ballal	1310	Manually	1*/54	0.9	0.23	Fodder Min Kit	5	1	Surface	Rainfed/ Protective irrigation	0	0.90	Private Land
Adinaduru	Chandravathi	1311	Manually	1*/55	0.83	0.21	Fodder Min Kit	5	1	Surface	Rainfed/ Protective irrigation	0	0.83	Private Land
Adinaduru	M.M Phushpak	1312	Manually	1*/55B	0.5	0.13	Fodder Min Kit	5	1	Surface	Rainfed/ Protective irrigation	0	0.50	Private Land
Adinaduru	K.V Surendran	1313	Manually	1*/56A	0.34	0.09	Fodder Min Kit	5	1	Surface	Rainfed/ Protective irrigation	0	0.34	Private Land
Adinaduru	P.V Krishna	1314	Manually	1*/56P2	0.98	0.25	Fodder Min Kit	5	1	Surface	Rainfed/ Protective irrigation	0	0.98	Private Land
Adinaduru	K.V Surendran	1315	Manually	1*/57A	0.54	0.14	Fodder Min Kit	5	1	Surface	Rainfed/ Protective irrigation	0	0.54	Private Land
Adinaduru	P.V Krishna	1316	Manually	1*/57P2	0.3	0.08	Fodder Min Kit	5	1	Surface	Rainfed/ Protective irrigation	0	0.30	Private Land
Adinaduru	V.M Vijayan	1317	Manually	1*/62	1.3	0.33	Fodder Min Kit	5	1	Surface	Rainfed/ Protective irrigation	0	1.30	Private Land
Adinaduru	K.V Surendran	1318	Manually	1*/62p1	0.96	0.24	Fodder Min Kit	5	1	Surface	Rainfed/ Protective irrigation	0	0.96	Private Land
Adinaduru	V.M Shivadas	1319	Manually	1*/63	1.5	0.38	Fodder Min Kit	5	1	Surface	Rainfed/ Protective irrigation	0	1.50	Private Land
Adinaduru	M.B Mandanna	1320	Manually	1*/64	0.2	0.05	Fodder Min Kit	5	1	Surface	Rainfed/ Protective irrigation	0	0.20	Private Land
Adinaduru	K.V Surendran	1321	Manually	1*/64P1	0.8	0.20	Fodder Min Kit	5	1	Surface	Rainfed/ Protective irrigation	0	0.80	Private Land
Adinaduru	M.B Mandanna	1322	Manually	1*/65	0.3	0.08	Fodder Min Kit	5	1	Surface	Rainfed/ Protective irrigation	0	0.30	Private Land
Adinaduru	K.V Surendran	1323	Manually	1*/65P1	0.3	0.08	Fodder Min Kit	5	1	Surface	Rainfed/ Protective irrigation	0	0.30	Private Land
Adinaduru	M.B Mandanna	1324	Manually	1*/66	0.4	0.10	Fodder Min Kit	5	1	Surface	Rainfed/ Protective irrigation	0	0.40	Private Land
Adinaduru	M.B Mandanna	1325	Manually	1*/67	0.47	0.12	Fodder Min Kit	5	1	Surface	Rainfed/ Protective irrigation	0	0.47	Private Land
Adinaduru	N.K Lingappa	1326	Manually	1*/7	0.1	0.03	Fodder Min Kit	5	1	Surface	Rainfed/ Protective irrigation	0	0.10	Private Land
Adinaduru	N.K Nanjappa	1327	Manually	1*/72	0.4	0.10	Fodder Min Kit	5	1	Surface	Rainfed/ Protective irrigation	0	0.40	Private Land

Adinaduru	Smt vanaja	1328	Manually	1/*/73	1.4	0.35	Fodder Min Kit	5	1	Surface	Rainfed/ Protective irrigation	0	1.40	Private Land
Adinaduru	N.E krishnakanth	1329	Manually	1/*/74	0.9	0.23	Fodder Min Kit	5	1	Surface	Rainfed/ Protective irrigation	0	0.90	Private Land
Adinaduru	N.E krishnakanth	1330	Manually	1/*/74	0.9	0.23	Fodder Min Kit	5	1	Surface	Rainfed/ Protective irrigation	0	0.90	Private Land
Adinaduru	N.K Nanjappa	1331	Manually	1/*/75	2.1	0.53	Fodder Min Kit	5	1	Surface	Rainfed/ Protective irrigation	0	2.10	Private Land
Adinaduru	N.K Nanjappa	1332	Manually	1/*/76	0.93	0.23	Fodder Min Kit	5	1	Surface	Rainfed/ Protective irrigation	0	0.93	Private Land
Adinaduru	N.K Nanjappa	1333	Manually	1/*/77	2.5	0.63	Fodder Min Kit	5	1	Surface	Rainfed/ Protective irrigation	0	2.50	Private Land
Adinaduru	N.K Nanjappa	1334	Manually	1/*/78	2.6	0.65	Fodder Min Kit	5	1	Surface	Rainfed/ Protective irrigation	0	2.60	Private Land
Adinaduru	N.E krishnakanth	1335	Manually	1/*/79	3.1	0.78	Fodder Min Kit	5	1	Surface	Rainfed/ Protective irrigation	0	3.10	Private Land
Adinaduru	N.K Lingappa	1336	Manually	1/*/8	1.3	0.33	Fodder Min Kit	5	1	Surface	Rainfed/ Protective irrigation	0	1.30	Private Land
Adinaduru	N.K Nanjappa	1337	Manually	1/*/80	0.9	0.23	Fodder Min Kit	5	1	Surface	Rainfed/ Protective irrigation	0	0.90	Private Land
Adinaduru	Smt vanaja	1338	Manually	1/*/81	0.83	0.21	Fodder Min Kit	5	1	Surface	Rainfed/ Protective irrigation	0	0.83	Private Land
Adinaduru	Smt vanaja	1339	Manually	1/*/82	0.5	0.13	Fodder Min Kit	5	1	Surface	Rainfed/ Protective irrigation	0	0.50	Private Land
Adinaduru	H.G Nandish	1340	Manually	1/*/83	0.34	0.09	Fodder Min Kit	5	1	Surface	Rainfed/ Protective irrigation	0	0.34	Private Land
Adinaduru	Smt vanaja	1341	Manually	1/*/85	0.5	0.13	Fodder Min Kit	5	1	Surface	Rainfed/ Protective irrigation	0	0.50	Private Land
Adinaduru	Savithri	1342	Manually	1/*/86	0.13	0.03	Fodder Min Kit	5	1	Surface	Rainfed/ Protective irrigation	0	0.13	Private Land
Adinaduru	P.V Appu	1343	Manually	1/*/87	0.4	0.10	Fodder Min Kit	5	1	Surface	Rainfed/ Protective irrigation	0	0.40	Private Land
Adinaduru	P.V Bhaskar	1344	Manually	1/*/88	0.4	0.10	Fodder Min Kit	5	1	Surface	Rainfed/ Protective irrigation	0	0.40	Private Land
Adinaduru	P.B Ratna	1345	Manually	1/*/89	0.1	0.03	Fodder Min Kit	5	1	Surface	Rainfed/ Protective irrigation	0	0.10	Private Land
Adinaduru	M.K Raju aliyas Kristara	1346	Manually	1/*/9	1.2	0.30	Fodder Min Kit	5	1	Surface	Rainfed/ Protective irrigation	0	1.20	Private Land
Adinaduru	T.M Amurgan	1347	Manually	1/*/90	0.13	0.03	Fodder Min Kit	5	1	Surface	Rainfed/ Protective irrigation	0	0.13	Private Land
Adinaduru	V.M Shivadas	1348	Manually	1/*/91	1.3	0.33	Fodder Min Kit	5	1	Surface	Rainfed/ Protective irrigation	0	1.30	Private Land
Adinaduru	N.K Lingappa	1349	Manually	1/*/92	0.5	0.13	Fodder Min Kit	5	1	Surface	Rainfed/ Protective irrigation	0	0.50	Private Land
Adinaduru	Harijana Puttaswamy	1350	Manually	1/*/93	0.7	0.18	Fodder Min Kit	5	1	Surface	Rainfed/ Protective irrigation	0	0.70	Private Land
Adinaduru	H.K Puttaswamy	1351	Manually	1/*/94	0.98	0.25	Fodder Min Kit	5	1	Surface	Rainfed/ Protective irrigation	0	0.98	Private Land
Adinaduru	Jenukurubara Boolihah	1352	Manually	1/*/95	1.1	0.28	Fodder Min Kit	5	1	Surface	Rainfed/ Protective irrigation	0	1.10	Private Land
Adinaduru	V.K Madavan	1353	Manually	1/*/96	1.23	0.31	Fodder Min Kit	5	1	Surface	Rainfed/ Protective irrigation	0	1.23	Private Land
Adinaduru	G.B Lakshamma	1354	Manually	1/*/97	0.21	0.05	Fodder Min Kit	5	1	Surface	Rainfed/ Protective irrigation	0	0.21	Private Land
Adinaduru	E.K Raghu	1355	Manually	1/*/98	0.1	0.03	Fodder Min Kit	5	1	Surface	Rainfed/ Protective irrigation	0	0.10	Private Land
Adinaduru	K.K Madavan	1356	Manually	1/*/99	0.4	0.10	Fodder Min Kit	5	1	Surface	Rainfed/ Protective irrigation	0	0.40	Private Land
Adinaduru	K.K Madavan	1357	Manually	1/*/99	0.4	0.10	Fodder Min Kit	5	1	Surface	Rainfed/ Protective irrigation	0	0.40	Private Land
Adinaduru	K.K Madavan	1358	Manually	1/*/99	0.4	0.10	Fodder Min Kit	5	1	Surface	Rainfed/ Protective irrigation	0	0.40	Private Land
Hosalli	H K Lokesh	1359	Manually	1/*/2	0.65	0.16	Fodder Min Kit	5	1	Surface	Rainfed/ Protective irrigation	0	0.65	Private Land
Hosalli	D E Kushalappa	1360	Manually	12/*/*	0.94	0.24	Fodder Min Kit	5	1	Surface	Rainfed/ Protective irrigation	0	0.94	Private Land
Hosalli	Hanagallu Pathal Mallappa	1361	Manually	14/*/*	0.65	0.16	Fodder Min Kit	5	1	Surface	Rainfed/ Protective irrigation	0	0.65	Private Land
Hosalli	HH Madhappa	1362	Manually	15/*/1	5.20	1.30	Fodder Min Kit	5	1	Surface	Rainfed/ Protective irrigation	0	5.20	Private Land

Hosalli	Gowamma	1363	Manually	16/*	4.00	1.00	Fodder Min Kit	5	1	Surface	Rainfed/ Protective irrigation	0	4.00	Private Land
Hosalli	KR Kamala	1364	Manually	17/*	0.85	0.21	Fodder Min Kit	5	1	Surface	Rainfed/ Protective irrigation	0	0.85	Private Land
Hosalli	Demayya	1365	Manually	18/*	0.50	0.13	Fodder Min Kit	5	1	Surface	Rainfed/ Protective irrigation	0	0.50	Private Land
Hosalli	V / K / Madhavan	1366	Manually	2/*/1	0.80	0.20	Fodder Min Kit	5	1	Surface	Rainfed/ Protective irrigation	0	0.80	Private Land
Hosalli	UR Kallappa.	1367	Manually	2/*/2	4.50	1.13	Fodder Min Kit	5	1	Surface	Rainfed/ Protective irrigation	0	4.50	Private Land
Hosalli	V / K / Madhavan	1368	Manually	2/*/3	2.00	0.50	Fodder Min Kit	5	1	Surface	Rainfed/ Protective irrigation	0	2.00	Private Land
Hosalli	U R Kallappa.	1369	Manually	2/*/4	2.50	0.63	Fodder Min Kit	5	1	Surface	Rainfed/ Protective irrigation	0	2.50	Private Land
Hosalli	Hebbale Huchanna	1370	Manually	21/*/12	3.50	0.88	Fodder Min Kit	5	1	Surface	Rainfed/ Protective irrigation	0	3.50	Private Land
Hosalli	H K Lokesh	1371	Manually	21/*/16	0.85	0.21	Fodder Min Kit	5	1	Surface	Rainfed/ Protective irrigation	0	0.85	Private Land
Hosalli	H. M. Thimmaiah	1372	Manually	21/*/17	1.50	0.38	Fodder Min Kit	5	1	Surface	Rainfed/ Protective irrigation	0	1.50	Private Land
Hosalli	H K Lokesh	1373	Manually	21/*/19	0.45	0.11	Fodder Min Kit	5	1	Surface	Rainfed/ Protective irrigation	0	0.45	Private Land
Hosalli	Lakkappa	1374	Manually	21/*/2	1.40	0.35	Fodder Min Kit	5	1	Surface	Rainfed/ Protective irrigation	0	1.40	Private Land
Hosalli	Ganesh D E	1375	Manually	21/*/20	3.50	0.88	Fodder Min Kit	5	1	Surface	Rainfed/ Protective irrigation	0	3.50	Private Land
Hosalli	T / S / Prasad	1376	Manually	21/*/22	1.52	0.38	Fodder Min Kit	5	1	Surface	Rainfed/ Protective irrigation	0	1.52	Private Land
Hosalli	H. M. Thimmaiah	1377	Manually	21/*/23	2.00	0.50	Fodder Min Kit	5	1	Surface	Rainfed/ Protective irrigation	0	2.00	Private Land
Hosalli	L H Appayya	1378	Manually	21/*/25	0.90	0.23	Fodder Min Kit	5	1	Surface	Rainfed/ Protective irrigation	0	0.90	Private Land
Hosalli	H E Uttayya	1379	Manually	24/*/1	0.40	0.10	Fodder Min Kit	5	1	Surface	Rainfed/ Protective irrigation	0	0.40	Private Land
Hosalli	Tangadappa	1380	Manually	24/*/2	0.45	0.11	Fodder Min Kit	5	1	Surface	Rainfed/ Protective irrigation	0	0.45	Private Land
Hosalli	H E Uttayya	1381	Manually	24/*/2	0.42	0.11	Fodder Min Kit	5	1	Surface	Rainfed/ Protective irrigation	0	0.42	Private Land
Hosalli	Veerappa	1382	Manually	24/*/3	0.70	0.18	Fodder Min Kit	5	1	Surface	Rainfed/ Protective irrigation	0	0.70	Private Land
Hosalli		1383	Manually	24/*/4	0.70	0.18	Fodder Min Kit	5	1	Surface	Rainfed/ Protective irrigation	0	0.70	Private Land
Hosalli	K / N / Ningamma	1384	Manually	24/*/5	0.70	0.18	Fodder Min Kit	5	1	Surface	Rainfed/ Protective irrigation	0	0.70	Private Land
Hosalli		1385	Manually	24/*/6	0.70	0.18	Fodder Min Kit	5	1	Surface	Rainfed/ Protective irrigation	0	0.70	Private Land
Hosalli	Devamma	1386	Manually	25/*/1	5.00	1.25	Fodder Min Kit	5	1	Surface	Rainfed/ Protective irrigation	0	5.00	Private Land
Hosalli	H K Lokesh	1387	Manually	25/*/2	1.50	0.38	Fodder Min Kit	5	1	Surface	Rainfed/ Protective irrigation	0	1.50	Private Land
Hosalli	NM Muthanna	1388	Manually	27/*/1	1.50	0.38	Fodder Min Kit	5	1	Surface	Rainfed/ Protective irrigation	0	1.50	Private Land
Hosalli	NM Muthanna	1389	Manually	27/*/1	1.00	0.25	Fodder Min Kit	5	1	Surface	Rainfed/ Protective irrigation	0	1.00	Private Land
Hosalli	K / K / Veerappa	1390	Manually	27/*/1	0.45	0.11	Fodder Min Kit	5	1	Surface	Rainfed/ Protective irrigation	0	0.45	Private Land
Hosalli	K / K / Veerappa	1391	Manually	27/*/1	1.00	0.25	Fodder Min Kit	5	1	Surface	Rainfed/ Protective irrigation	0	1.00	Private Land
Hosalli	V. M Prabakar	1392	Manually	27/*/1	1.50	0.38	Fodder Min Kit	5	1	Surface	Rainfed/ Protective irrigation	0	1.50	Private Land
		1393	Manually	27/*/1	0.50	0.13	Fodder Min Kit	5	1	Surface	Rainfed/ Protective irrigation	0	0.50	Private Land
Hosalli	T.S. Prasad	1394	Manually	27/*/10	0.15	0.04	Fodder Min Kit	5	1	Surface	Rainfed/ Protective irrigation	0	0.15	Private Land
Hosalli		1395	Manually	27/*/10	4.50	1.13	Fodder Min Kit	5	1	Surface	Rainfed/ Protective irrigation	0	4.50	Private Land
Hosalli	B C Shanthamma	1396	Manually	27/*/12	0.74	0.19	Fodder Min Kit	5	1	Surface	Rainfed/ Protective irrigation	0	0.74	Private Land
Hosalli		1397	Manually	27/*/12	4.00	1.00	Fodder Min Kit	5	1	Surface	Rainfed/ Protective irrigation	0	4.00	Private Land

Hosalli	B.H. Ananda	1398	Manually	27/*12	2.50	0.63	Fodder Min Kit	5	1	Surface	Rainfed/ Protective irrigation	0	2.50	Private Land
Hosalli		1399	Manually	27/*12	2.00	0.50	Fodder Min Kit	5	1	Surface	Rainfed/ Protective irrigation	0	2.00	Private Land
Hosalli	P / M / Lingappa	1400	Manually	27/*13	1.50	0.38	Fodder Min Kit	5	1	Surface	Rainfed/ Protective irrigation	0	1.50	Private Land
Hosalli		1401	Manually	27/*13	2.00	0.50	Fodder Min Kit	5	1	Surface	Rainfed/ Protective irrigation	0	2.00	Private Land
Hosalli	J / T / Thimmaiah	1402	Manually	27/*14P1	1.85	0.46	Fodder Min Kit	5	1	Surface	Rainfed/ Protective irrigation	0	1.85	Private Land
Hosalli	VV style	1403	Manually	27/*14P2	3.50	0.88	Fodder Min Kit	5	1	Surface	Rainfed/ Protective irrigation	0	3.50	Private Land
Hosalli	Chetan K.P. .	1404	Manually	27/*15	0.69	0.17	Fodder Min Kit	5	1	Surface	Rainfed/ Protective irrigation	0	0.69	Private Land
Hosalli	HD Dhananjaya	1405	Manually	27/*16P1	0.75	0.19	Fodder Min Kit	5	1	Surface	Rainfed/ Protective irrigation	0	0.75	Private Land
Hosalli	C. N. Satish	1406	Manually	27/*17	2.00	0.50	Fodder Min Kit	5	1	Surface	Rainfed/ Protective irrigation	0	2.00	Private Land
Hosalli	T M Manohar	1407	Manually	27/*18	0.85	0.21	Fodder Min Kit	5	1	Surface	Rainfed/ Protective irrigation	0	0.85	Private Land
Hosalli	A / M / Somaiah	1408	Manually	27/*1B1	1.80	0.45	Fodder Min Kit	5	1	Surface	Rainfed/ Protective irrigation	0	1.80	Private Land
Hosalli	Mrs. H. B. Parvathamma	1409	Manually	27/*2	2.00	0.50	Fodder Min Kit	5	1	Surface	Rainfed/ Protective irrigation	0	2.00	Private Land
Hosalli	N Nagarathamma	1410	Manually	27/*20	1.50	0.38	Fodder Min Kit	5	1	Surface	Rainfed/ Protective irrigation	0	1.50	Private Land
Hosalli	T / S / Prasad	1411	Manually	27/*21	1.85	0.46	Fodder Min Kit	5	1	Surface	Rainfed/ Protective irrigation	0	1.85	Private Land
Hosalli	P / B / Rathna	1412	Manually	27/*22	1.00	0.25	Fodder Min Kit	5	1	Surface	Rainfed/ Protective irrigation	0	1.00	Private Land
Hosalli	Dambukkumbura D / Mu	1413	Manually	27/*24	4	1.00	Fodder Min Kit	5	1	Surface	Rainfed/ Protective irrigation	0	4.00	Private Land
Hosalli		1414	Manually	27/*24	0.4	0.10	Fodder Min Kit	5	1	Surface	Rainfed/ Protective irrigation	0	0.40	Private Land
Hosalli	T.S. Usha	1415	Manually	27/*25	2.4	0.60	Fodder Min Kit	5	1	Surface	Rainfed/ Protective irrigation	0	2.40	Private Land
Hosalli	T N Raveendran	1416	Manually	27/*26	3.5	0.88	Fodder Min Kit	5	1	Surface	Rainfed/ Protective irrigation	0	3.50	Private Land
Hosalli	VV Shyla.	1417	Manually	27/*27	0.29	0.07	Fodder Min Kit	5	1	Surface	Rainfed/ Protective irrigation	0	0.29	Private Land
Hosalli	Mrs. Shantha	1418	Manually	27/*28	4	1.00	Fodder Min Kit	5	1	Surface	Rainfed/ Protective irrigation	0	4.00	Private Land
Hosalli	Mrs. Gowamma	1419	Manually	27/*28a2Z	2.04	0.51	Fodder Min Kit	5	1	Surface	Rainfed/ Protective irrigation	0	2.04	Private Land
Hosalli	VV Shyla.	1420	Manually	27/*29	4	1.00	Fodder Min Kit	5	1	Surface	Rainfed/ Protective irrigation	0	4.00	Private Land
Hosalli	Mrs. P / B / Rathna	1421	Manually	27/*29a2Z	2.42	0.61	Fodder Min Kit	5	1	Surface	Rainfed/ Protective irrigation	0	2.42	Private Land
Hosalli	B C Shanthamma	1422	Manually	27/*3	6.1	1.53	Fodder Min Kit	5	1	Surface	Rainfed/ Protective irrigation	0	6.10	Private Land
Hosalli	B.H. Ananda	1423	Manually	27/*3	0.13	0.03	Fodder Min Kit	5	1	Surface	Rainfed/ Protective irrigation	0	0.13	Private Land
Hosalli	Mrs. V V Shaila	1424	Manually	27/*30	0.60	0.15	Fodder Min Kit	5	1	Surface	Rainfed/ Protective irrigation	0	0.60	Private Land
Hosalli	Mrs. P / B / Rathna	1425	Manually	27/*30a2Z	1.40	0.35	Fodder Min Kit	5	1	Surface	Rainfed/ Protective irrigation	0	1.40	Private Land
Hosalli	Dear David	1426	Manually	27/*31	1.63	0.41	Fodder Min Kit	5	1	Surface	Rainfed/ Protective irrigation	0	1.63	Private Land
Hosalli	Mrs. P / B / Rathna	1427	Manually	27/*31A	0.94	0.24	Fodder Min Kit	5	1	Surface	Rainfed/ Protective irrigation	0	0.94	Private Land
Hosalli	K / K / KUYAN MOHA	1428	Manually	27/*32	0.34	0.09	Fodder Min Kit	5	1	Surface	Rainfed/ Protective irrigation	0	0.34	Private Land
Hosalli	VV Shyla.	1429	Manually	27/*4	0.81	0.20	Fodder Min Kit	5	1	Surface	Rainfed/ Protective irrigation	0	0.81	Private Land
Hosalli	B C Shanthamma	1430	Manually	27/*5	2.13	0.53	Fodder Min Kit	5	1	Surface	Rainfed/ Protective irrigation	0	2.13	Private Land
Hosalli	B.H. Ananda	1431	Manually	27/*5	1.54	0.39	Fodder Min Kit	5	1	Surface	Rainfed/ Protective irrigation	0	1.54	Private Land
Hosalli	K / R / Krishnappa	1432	Manually	27/*6	1.54	0.39	Fodder Min Kit	5	1	Surface	Rainfed/ Protective irrigation	0	1.54	Private Land

Hosalli		1433	Manually	27/*6	1.76	0.44	Fodder Min Kit	5	1	Surface	Rainfed/ Protective irrigation	0	1.76	Private Land
Hosalli		1434	Manually	27/*7	2.32	0.58	Fodder Min Kit	5	1	Surface	Rainfed/ Protective irrigation	0	2.32	Private Land
Hosalli		1435	Manually	27/*7	2.40	0.60	Fodder Min Kit	5	1	Surface	Rainfed/ Protective irrigation	0	2.40	Private Land
Hosalli	VV Shyla.	1436	Manually	27/*8	1.43	0.36	Fodder Min Kit	5	1	Surface	Rainfed/ Protective irrigation	0	1.43	Private Land
Hosalli	Kaveri	1437	Manually	27/*9	3.21	0.80	Fodder Min Kit	5	1	Surface	Rainfed/ Protective irrigation	0	3.21	Private Land
Hosalli	H. P. Huvayya	1438	Manually	3/*1	1.30	0.33	Fodder Min Kit	5	1	Surface	Rainfed/ Protective irrigation	0	1.30	Private Land
Hosalli	H. M. Thimmaiah	1439	Manually	3/*2	1.20	0.30	Fodder Min Kit	5	1	Surface	Rainfed/ Protective irrigation	0	1.20	Private Land
Hosalli	Madappa	1440	Manually	30/*1	2.10	0.53	Fodder Min Kit	5	1	Surface	Rainfed/ Protective irrigation	0	2.10	Private Land
Hosalli	Mrs. Neelamma	1441	Manually	30/*1	0.92	0.23	Fodder Min Kit	5	1	Surface	Rainfed/ Protective irrigation	0	0.92	Private Land
Hosalli	C R Sunanti	1442	Manually	30/*1	0.53	0.13	Fodder Min Kit	5	1	Surface	Rainfed/ Protective irrigation	0	0.53	Private Land
Hosalli	C N Ponnamma	1443	Manually	30/*1	0.54	0.14	Fodder Min Kit	5	1	Surface	Rainfed/ Protective irrigation	0	0.54	Private Land
Hosalli	K / R / Krishnappa	1444	Manually	30/*10	0.40	0.10	Fodder Min Kit	5	1	Surface	Rainfed/ Protective irrigation	0	0.40	Private Land
Hosalli	Salda	1445	Manually	30/*12P1	0.54	0.14	Fodder Min Kit	5	1	Surface	Rainfed/ Protective irrigation	0	0.54	Private Land
Hosalli	Mr. P / M / Lingappa	1446	Manually	30/*12P2	0.83	0.21	Fodder Min Kit	5	1	Surface	Rainfed/ Protective irrigation	0	0.83	Private Land
Hosalli		1447	Manually	30/*14	0.54	0.14	Fodder Min Kit	5	1	Surface	Rainfed/ Protective irrigation	0	0.54	Private Land
Hosalli	Prabha	1448	Manually	30/*3	0.65	0.16	Fodder Min Kit	5	1	Surface	Rainfed/ Protective irrigation	0	0.65	Private Land
Hosalli	Eerappa P.T. .	1449	Manually	30/*4	0.66	0.17	Fodder Min Kit	5	1	Surface	Rainfed/ Protective irrigation	0	0.66	Private Land
Hosalli	B C Shanthamma	1450	Manually	30/*5	0.94	0.24	Fodder Min Kit	5	1	Surface	Rainfed/ Protective irrigation	0	0.94	Private Land
Hosalli	B.H. Ananda	1451	Manually	30/*5	0.43	0.11	Fodder Min Kit	5	1	Surface	Rainfed/ Protective irrigation	0	0.43	Private Land
Hosalli	Ningappa	1452	Manually	30/*6	0.87	0.22	Fodder Min Kit	5	1	Surface	Rainfed/ Protective irrigation	0	0.87	Private Land
Hosalli	Chowdlu Puppayya	1453	Manually	30/*7	0.85	0.21	Fodder Min Kit	5	1	Surface	Rainfed/ Protective irrigation	0	0.85	Private Land
Hosalli	B C Shanthamma	1454	Manually	30/*9	1.50	0.38	Fodder Min Kit	5	1	Surface	Rainfed/ Protective irrigation	0	1.50	Private Land
Hosalli	B.H. Ananda	1455	Manually	30/*9	0.45	0.11	Fodder Min Kit	5	1	Surface	Rainfed/ Protective irrigation	0	0.45	Private Land
Hosalli	Basavanna is the god	1456	Manually	5/**	1.40	0.35	Fodder Min Kit	5	1	Surface	Rainfed/ Protective irrigation	0	1.40	Private Land
Hosalli	Devamma	1457	Manually	6/**	3.50	0.88	Fodder Min Kit	5	1	Surface	Rainfed/ Protective irrigation	0	3.50	Private Land
Hosalli	Gangamma	1458	Manually	7/*1	1.52	0.38	Fodder Min Kit	5	1	Surface	Rainfed/ Protective irrigation	0	1.52	Private Land
Hosalli	HK Pramod.	1459	Manually	7/*2	2.00	0.50	Fodder Min Kit	5	1	Surface	Rainfed/ Protective irrigation	0	2.00	Private Land
Hosalli	. N. B. Rekha	1460	Manually	8/*1	0.90	0.23	Fodder Min Kit	5	1	Surface	Rainfed/ Protective irrigation	0	0.90	Private Land
Hosalli	H.E. Uttayya.	1461	Manually	8/*2	0.40	0.10	Fodder Min Kit	5	1	Surface	Rainfed/ Protective irrigation	0	0.40	Private Land
Hosalli	N. B. Rekha	1462	Manually	8/*4	0.45	0.11	Fodder Min Kit	5	1	Surface	Rainfed/ Protective irrigation	0	0.45	Private Land
Hosalli	B / M / Bopayya	1463	Manually	9/**	0.42	0.11	Fodder Min Kit	5	1	Surface	Rainfed/ Protective irrigation	0	0.42	Private Land
Hosalli	Erappa P T	1464	Manually	30/4	0.70	0.18	Fodder Min Kit	5	1	Surface	Rainfed/ Protective irrigation	0	0.70	Private Land
Hosalli	H V Kamala	1465	Manually	.3/1	0.70	0.18	Fodder Min Kit	5	1	Surface	Rainfed/ Protective irrigation	0	0.70	Private Land
Hosalli	Gangamma Rajeeva T M	1466	Manually	.7/1	0.70	0.18	Fodder Min Kit	5	1	Surface	Rainfed/ Protective irrigation	0	0.70	Private Land
Hosalli	Darmappa	1467	Manually	21,21/15,	0.70	0.18	Fodder Min Kit	5	1	Surface	Rainfed/ Protective irrigation	0	0.70	Private Land

Hosalli	Krishnappa H G	1468	Manually	16	5.00	1.25	Fodder Min Kit	5	1	Surface	Rainfed/ Protective irrigation	0	5.00	Private Land
Hosalli	Ganesh	1469	Manually		1.50	0.38	Fodder Min Kit	5	1	Surface	Rainfed/ Protective irrigation	0	1.50	Private Land
Hosalli	C N Erappa	1470	Manually	28/2	1.50	0.38	Fodder Min Kit	5	1	Surface	Rainfed/ Protective irrigation	0	1.50	Private Land
Hosalli	Rani	1471	Manually	30/1,21/18	1.00	0.25	Fodder Min Kit	5	1	Surface	Rainfed/ Protective irrigation	0	1.00	Private Land
Hosalli		1472	Manually		0.45	0.11	Fodder Min Kit	5	1	Surface	Rainfed/ Protective irrigation	0	0.45	Private Land
Hosalli	Vinodhkumar H K	1473	Manually	21/19,25/2,1/2	1.00	0.25	Fodder Min Kit	5	1	Surface	Rainfed/ Protective irrigation	0	1.00	Private Land
Hosalli		1474	Manually		1.50	0.38	Fodder Min Kit	5	1	Surface	Rainfed/ Protective irrigation	0	1.50	Private Land
Hosalli	Ramesh K K	1475	Manually	21/18,12	0.50	0.13	Fodder Min Kit	5	1	Surface	Rainfed/ Protective irrigation	0	0.50	Private Land
Hosalli	Rekha N B	1476	Manually	8/1,8/4	0.15	0.04	Fodder Min Kit	5	1	Surface	Rainfed/ Protective irrigation	0	0.15	Private Land
		1477	Manually		4.50	1.13	Fodder Min Kit	5	1	Surface	Rainfed/ Protective irrigation	0	4.50	Private Land
Hosalli	Kamala K R	1478	Manually	17	0.74	0.19	Fodder Min Kit	5	1	Surface	Rainfed/ Protective irrigation	0	0.74	Private Land
seege hosuru	D M MUDDAPPA	1479	Manually	1*/152	4.00	1.00	Fodder Min Kit	5	1	Surface	Rainfed/ Protective irrigation	0	4.00	Private Land
seege hosuru	SHREEMATHI M V SA	1480	Manually	1*/61	2.50	0.63	Fodder Min Kit	5	1	Surface	Rainfed/ Protective irrigation	0	2.50	Private Land
seege hosuru	M V SANGAMITRA	1481	Manually	1*/62	2.00	0.50	Fodder Min Kit	5	1	Surface	Rainfed/ Protective irrigation	0	2.00	Private Land
seege hosuru	SHREEMATHI M V SA	1482	Manually	1*/63	1.50	0.38	Fodder Min Kit	5	1	Surface	Rainfed/ Protective irrigation	0	1.50	Private Land
seege hosuru	M V SANGAMITRA	1483	Manually	1*/63	2.00	0.50	Fodder Min Kit	5	1	Surface	Rainfed/ Protective irrigation	0	2.00	Private Land
seege hosuru	LILLY DISOJA	1484	Manually	1*/110	1.85	0.46	Fodder Min Kit	5	1	Surface	Rainfed/ Protective irrigation	0	1.85	Private Land
seege hosuru	LILLY DISOJA	1485	Manually	1*/111	3.50	0.88	Fodder Min Kit	5	1	Surface	Rainfed/ Protective irrigation	0	3.50	Private Land
seege hosuru	V M NAGENDRA	1486	Manually	1*/122	0.69	0.17	Fodder Min Kit	5	1	Surface	Rainfed/ Protective irrigation	0	0.69	Private Land
seege hosuru	BORAMMA	1487	Manually	1*/123	0.75	0.19	Fodder Min Kit	5	1	Surface	Rainfed/ Protective irrigation	0	0.75	Private Land
seege hosuru	BORAMMA	1488	Manually	1*/124	2.00	0.50	Fodder Min Kit	5	1	Surface	Rainfed/ Protective irrigation	0	2.00	Private Land
seege hosuru	GOWRAMMA	1489	Manually	1*/12P1	0.85	0.21	Fodder Min Kit	5	1	Surface	Rainfed/ Protective irrigation	0	0.85	Private Land
seege hosuru	D J CHANDRAKUMAR	1490	Manually	1*/12P2	1.80	0.45	Fodder Min Kit	5	1	Surface	Rainfed/ Protective irrigation	0	1.80	Private Land
seege hosuru	K J LOKESH	1491	Manually	1*/42	2.00	0.50	Fodder Min Kit	5	1	Surface	Rainfed/ Protective irrigation	0	2.00	Private Land
seege hosuru	T T JAVARAPPA	1492	Manually	1*/43P1	1.50	0.38	Fodder Min Kit	5	1	Surface	Rainfed/ Protective irrigation	0	1.50	Private Land
seege hosuru	T T NARAYANA	1493	Manually	1*/43P2	1.85	0.46	Fodder Min Kit	5	1	Surface	Rainfed/ Protective irrigation	0	1.85	Private Land
seege hosuru	V M NAGENDRA	1494	Manually	1*/45P2	1.00	0.25	Fodder Min Kit	5	1	Surface	Rainfed/ Protective irrigation	0	1.00	Private Land
seege hosuru	SHREEMATHI K M JA	1495	Manually	1*/46P2	4	1.00	Fodder Min Kit	5	1	Surface	Rainfed/ Protective irrigation	0	4.00	Private Land
seege hosuru	SHREEMATHI PADMA	1496	Manually	1*/29	0.4	0.10	Fodder Min Kit	5	1	Surface	Rainfed/ Protective irrigation	0	0.40	Private Land
seege hosuru	SHREEMATHI PADMA	1497	Manually	1*/19	2.4	0.60	Fodder Min Kit	5	1	Surface	Rainfed/ Protective irrigation	0	2.40	Private Land
seege hosuru	SHREEMATHI P K SEE	1498	Manually	1*/2B10	3.5	0.88	Fodder Min Kit	5	1	Surface	Rainfed/ Protective irrigation	0	3.50	Private Land
seege hosuru	KUMBARA KARYAPP	1499	Manually	1*/150	0.29	0.07	Fodder Min Kit	5	1	Surface	Rainfed/ Protective irrigation	0	0.29	Private Land
seege hosuru	T M VEERABHADRAP	1500	Manually	1*/159	4	1.00	Fodder Min Kit	5	1	Surface	Rainfed/ Protective irrigation	0	4.00	Private Land

Plantation Type : Nursery Activities

Village Name	Farmer Name:	Farmer Code	Rate Type (Manually/Machinery)	Survey No:	Total Area (Ha.)	Proposed Area (Ha.)	Activity/Model/Plant/Crop Name :	Number of Plants Per Ha	No. of plants	Method of Irrigation (Drip/Ring/Surf)	Source of Irrigation (Canal/Rainfed/Well)	Area as per Type Of Land (Ha.)		Ownership of Land (Community Land/Private Land/Other)
												Waste Land	Cultivable	
Thondur/7th Hosakote	LASSI JOSE	1	Manually	79*2, 81/5P1	5.20	2.08	Mahaghani,Sandalwood, Hebbevu and others	100	208	Rainfed	Rainfed/ Protective irrigation	0	5.20	Private Land
Thondur/7th Hosakote	RAVEENDRA.A.K	2	Manually	90/1B	0.40	0.16	Mahaghani,Sandalwood, Hebbevu and others	100	16	Rainfed	Rainfed/ Protective irrigation	0	0.40	Private Land
Thondur/7th Hosakote	CHENANDA.E.UT	3	Manually	81/17	4.00	1.60	Mahaghani,Sandalwood, Hebbevu and others	100	160	Rainfed	Rainfed/ Protective irrigation	0	4.00	Private Land
Thondur/7th Hosakote	MHAMMAD.P	4	Manually	66	0.80	0.32	Mahaghani,Sandalwood, Hebbevu and others	100	32	Rainfed	Rainfed/ Protective irrigation	0	0.80	Private Land
Thondur/7th Hosakote	D.B.CHENGAPPA	5	Manually	51/1, 61/2P2,	2.50	1.00	Mahaghani,Sandalwood, Hebbevu and others	100	100	Rainfed	Rainfed/ Protective irrigation	0	2.50	Private Land
Thondur/7th Hosakote	PRADEEP JOSE	6	Manually	79/2 , 81/5P1	5.20	2.08	Mahaghani,Sandalwood, Hebbevu and others	100	208	Rainfed	Rainfed/ Protective irrigation	0	5.20	Private Land
Thondur/7th Hosakote	NEHAL	7	Manually	P, 52/1, 40/1F	3.20	1.28	Mahaghani,Sandalwood, Hebbevu and others	100	128	Rainfed	Rainfed/ Protective irrigation	0	3.20	Private Land
Thondur/7th Hosakote	PONNAPPA.M.M	8	Manually	5/2, 57/3, 89/3	2.00	0.80	Mahaghani,Sandalwood, Hebbevu and others	100	80	Rainfed	Rainfed/ Protective irrigation	0	2.00	Private Land
Thondur/7th Hosakote	MANI.B.B	9	Manually	114/18	0.80	0.32	Mahaghani,Sandalwood, Hebbevu and others	100	32	Rainfed	Rainfed/ Protective irrigation	0	0.80	Private Land
Thondur/7th Hosakote	SHWETHA	10	Manually	52/2, 36/3P,	3.00	1.20	Mahaghani,Sandalwood, Hebbevu and others	100	120	Rainfed	Rainfed/ Protective irrigation	0	3.00	Private Land
Thondur/7th Hosakote	NVEEN THIMMAIA	11	Manually	158/2, 157	4.00	1.60	Mahaghani,Sandalwood, Hebbevu and others	100	160	Rainfed	Rainfed/ Protective irrigation	0	4.00	Private Land
Thondur/7th Hosakote	T.T.RAKESH	12	Manually	86/14	0.20	0.08	Mahaghani,Sandalwood, Hebbevu and others	100	8	Rainfed	Rainfed/ Protective irrigation	0	0.20	Private Land
Thondur/7th Hosakote	LEELA	13	Manually	122/33	0.10	0.04	Mahaghani,Sandalwood, Hebbevu and others	100	4	Rainfed	Rainfed/ Protective irrigation	0	0.10	Private Land
Thondur/7th Hosakote	SARALA.T.V	14	Manually	40/39, 105/23	0.80	0.32	Mahaghani,Sandalwood, Hebbevu and others	100	32	Rainfed	Rainfed/ Protective irrigation	0	0.80	Private Land
Thondur/7th Hosakote	ABDUL RAHIM	15	Manually	2, 1/3, 5/2, 2,	1.85	0.74	Mahaghani,Sandalwood, Hebbevu and others	100	74	Rainfed	Rainfed/ Protective irrigation	0	1.85	Private Land
Thondur/7th Hosakote	NALINI CHNAGAP	16	Manually	59/1A, 152/4	4.50	1.80	Mahaghani,Sandalwood, Hebbevu and others	100	180	Rainfed	Rainfed/ Protective irrigation	0	4.50	Private Land
Thondur/7th Hosakote	K.M.RAMESH	17	Manually	73/1PB	2.00	0.80	Mahaghani,Sandalwood, Hebbevu and others	100	80	Rainfed	Rainfed/ Protective irrigation	0	2.00	Private Land
Thondur/7th Hosakote	GANESH.H.G	18	Manually	105/3	0.85	0.34	Mahaghani,Sandalwood, Hebbevu and others	100	34	Rainfed	Rainfed/ Protective irrigation	0	0.85	Private Land
Thondur/7th Hosakote	AVVAMMA	19	Manually	122/31, 122/3	0.40	0.16	Mahaghani,Sandalwood, Hebbevu and others	100	16	Rainfed	Rainfed/ Protective irrigation	0	0.40	Private Land
Thondur/7th Hosakote	RATHI.P.A	20	Manually	122/12	0.22	0.09	Mahaghani,Sandalwood, Hebbevu and others	100	9	Rainfed	Rainfed/ Protective irrigation	0	0.22	Private Land
Thondur/7th Hosakote	K.M.LATIPH	21	Manually	81/21	0.75	0.30	Mahaghani,Sandalwood, Hebbevu and others	100	30	Rainfed	Rainfed/ Protective irrigation	0	0.75	Private Land
Thondur/7th Hosakote	GEETHA.T.K	22	Manually	4/24, 59/23, 5	4.50	1.80	Mahaghani,Sandalwood, Hebbevu and others	100	180	Rainfed	Rainfed/ Protective irrigation	0	4.50	Private Land
Thondur/7th Hosakote	VIJAYA.E.B	23	Manually	66/4	0.65	0.26	Mahaghani,Sandalwood, Hebbevu and others	100	26	Rainfed	Rainfed/ Protective irrigation	0	0.65	Private Land
Thondur/7th Hosakote	RUKMINI	24	Manually	73/15	0.65	0.26	Mahaghani,Sandalwood, Hebbevu and others	100	26	Rainfed	Rainfed/ Protective irrigation	0	0.65	Private Land
Thondur/7th Hosakote	SUSHEELA.H.G	25	Manually	73/15	0.65	0.26	Mahaghani,Sandalwood, Hebbevu and others	100	26	Rainfed	Rainfed/ Protective irrigation	0	0.65	Private Land
Thondur/7th Hosakote	D.M.AKKAMMA	26	Manually	59/12, 59/8,	5.20	2.08	Mahaghani,Sandalwood, Hebbevu and others	100	208	Rainfed	Rainfed/ Protective irrigation	0	5.20	Private Land
Thondur/7th Hosakote	D.B.MADAPPA	27	Manually	9/8, 61/2, 160	4.00	1.60	Mahaghani,Sandalwood, Hebbevu and others	100	160	Rainfed	Rainfed/ Protective irrigation	0	4.00	Private Land
Thondur/7th Hosakote	H.V.CHANDRASH	28	Manually	9/48, 31/1	0.85	0.34	Mahaghani,Sandalwood, Hebbevu and others	100	34	Rainfed	Rainfed/ Protective irrigation	0	0.85	Private Land
Thondur/7th Hosakote	K.E.VIJAYA	29	Manually	114/5P1	0.50	0.20	Mahaghani,Sandalwood, Hebbevu and others	100	20	Rainfed	Rainfed/ Protective irrigation	0	0.50	Private Land
Thondur/7th Hosakote	RONALD	30	Manually	35/4	0.80	0.32	Mahaghani,Sandalwood, Hebbevu and others	100	32	Rainfed	Rainfed/ Protective irrigation	0	0.80	Private Land
Thondur/7th Hosakote	JEEN.D'SILVA	31	Manually	2/3, 32/3, 36/	4.50	1.80	Mahaghani,Sandalwood, Hebbevu and others	100	180	Rainfed	Rainfed/ Protective irrigation	0	4.50	Private Land
Thondur/7th Hosakote	BHASKAR RAI	32	Manually	6/4P5, 6/3P3	2.00	0.80	Mahaghani,Sandalwood, Hebbevu and others	100	80	Rainfed	Rainfed/ Protective irrigation	0	2.00	Private Land

Village Name	Farmer Name:	Farmer Code	Rate Type (Manually/Machinery)	Survey No:	Total Area (Ha.)	Proposed Area (Ha.)	Activity/Model/Plant/Crop Name :	Number of Plants Per Ha	No. of plants	Method of Irrigation (Drip/Ring/Surf)	Source of Irrigation (Canal/Rainfed/Well)	Area as per Type Of Land (Ha.)		Ownership of Land (Community Land/Private Land/Other)
												Waste Land	Cultivable	
Thondur/7th Hosakote	VISHVA PRAKASH	33	Manually	103/2	2.50	1.00	Mahaghani,Sandalwood, Hebbevu and others	100	100	Rainfed	Rainfed/ Protective irrigation	0	2.50	Private Land
Thondur/7th Hosakote	MOOSA.B.M	34	Manually	92/1P99	3.50	1.40	Mahaghani,Sandalwood, Hebbevu and others	100	140	Rainfed	Rainfed/ Protective irrigation	0	3.50	Private Land
Thondur/7th Hosakote	D.S.RANI	35	Manually	46, 31/2, 31/	0.85	0.34	Mahaghani,Sandalwood, Hebbevu and others	100	34	Rainfed	Rainfed/ Protective irrigation	0	0.85	Private Land
Thondur/7th Hosakote	M.H.MOHAMMAD	36	Manually	9/7, 9/8	1.50	0.60	Mahaghani,Sandalwood, Hebbevu and others	100	60	Rainfed	Rainfed/ Protective irrigation	0	1.50	Private Land
Thondur/7th Hosakote	T.S.SHOBHAN	37	Manually	90/16, 104/23	0.45	0.18	Mahaghani,Sandalwood, Hebbevu and others	100	18	Rainfed	Rainfed/ Protective irrigation	0	0.45	Private Land
Thondur/7th Hosakote	H.V.VASNATHA	38	Manually	4/*1	1.40	0.56	Mahaghani,Sandalwood, Hebbevu and others	100	56	Rainfed	Rainfed/ Protective irrigation	0	1.40	Private Land
Thondur/7th Hosakote	D.K.VASUDEVA	39	Manually	17P1, 109/10	3.50	1.40	Mahaghani,Sandalwood, Hebbevu and others	100	140	Rainfed	Rainfed/ Protective irrigation	0	3.50	Private Land
Thondur/7th Hosakote	K.N.JANAKI	40	Manually	104/15P2	1.52	0.61	Mahaghani,Sandalwood, Hebbevu and others	100	61	Rainfed	Rainfed/ Protective irrigation	0	1.52	Private Land
Thondur/7th Hosakote	K.K.POUL	41	Manually	64	2.00	0.80	Mahaghani,Sandalwood, Hebbevu and others	100	80	Rainfed	Rainfed/ Protective irrigation	0	2.00	Private Land
Thondur/7th Hosakote	H.B.PREMA	42	Manually	109/50P1	0.90	0.36	Mahaghani,Sandalwood, Hebbevu and others	100	36	Rainfed	Rainfed/ Protective irrigation	0	0.90	Private Land
Thondur/7th Hosakote	J.K.CHANDA	43	Manually	109/42	0.40	0.16	Mahaghani,Sandalwood, Hebbevu and others	100	16	Rainfed	Rainfed/ Protective irrigation	0	0.40	Private Land
Thondur/7th Hosakote	SALI KUMAR.K.T	44	Manually	89/*2	0.45	0.18	Mahaghani,Sandalwood, Hebbevu and others	100	18	Rainfed	Rainfed/ Protective irrigation	0	0.45	Private Land
Thondur/7th Hosakote	SAMEER.P.S	45	Manually	59/70	0.42	0.17	Mahaghani,Sandalwood, Hebbevu and others	100	17	Rainfed	Rainfed/ Protective irrigation	0	0.42	Private Land
Thondur/7th Hosakote	K.N.RANI	46	Manually	86/*9	0.70	0.28	Mahaghani,Sandalwood, Hebbevu and others	100	28	Rainfed	Rainfed/ Protective irrigation	0	0.70	Private Land
Thondur/7th Hosakote	K.N.INDIRA	47	Manually	86/12	0.70	0.28	Mahaghani,Sandalwood, Hebbevu and others	100	28	Rainfed	Rainfed/ Protective irrigation	0	0.70	Private Land
Thondur/7th Hosakote	K.N.MEENAKSHI	48	Manually	86/10	0.70	0.28	Mahaghani,Sandalwood, Hebbevu and others	100	28	Rainfed	Rainfed/ Protective irrigation	0	0.70	Private Land
Thondur/7th Hosakote	K.N.SARALAMANI	49	Manually	86/13	0.70	0.28	Mahaghani,Sandalwood, Hebbevu and others	100	28	Rainfed	Rainfed/ Protective irrigation	0	0.70	Private Land
Thondur/7th Hosakote	KUNRAD R.B.MAN	50	Manually	90/*6	5.00	2.00	Mahaghani,Sandalwood, Hebbevu and others	100	200	Rainfed	Rainfed/ Protective irrigation	0	5.00	Private Land
Thondur/7th Hosakote	D.A.KARYAPPA	51	Manually	36/3, 52/2P1	1.50	0.60	Mahaghani,Sandalwood, Hebbevu and others	100	60	Rainfed	Rainfed/ Protective irrigation	0	1.50	Private Land
Thondur/7th Hosakote	K.N.SHASHI	52	Manually	90/39	1.50	0.60	Mahaghani,Sandalwood, Hebbevu and others	100	60	Rainfed	Rainfed/ Protective irrigation	0	1.50	Private Land
Thondur/7th Hosakote	JAGADISH RAI	53	Manually	6/3P2, 6/24	1.00	0.40	Mahaghani,Sandalwood, Hebbevu and others	100	40	Rainfed	Rainfed/ Protective irrigation	0	1.00	Private Land
Thondur/7th Hosakote	K.B.UDAYA	54	Manually	109/81	0.45	0.18	Mahaghani,Sandalwood, Hebbevu and others	100	18	Rainfed	Rainfed/ Protective irrigation	0	0.45	Private Land
Thondur/7th Hosakote	M.B.VITAL	55	Manually	109/95	1.00	0.40	Mahaghani,Sandalwood, Hebbevu and others	100	40	Rainfed	Rainfed/ Protective irrigation	0	1.00	Private Land
Thondur/7th Hosakote	K.G.BHASKAR	56	Manually	40/11P2, 143	1.50	0.60	Mahaghani,Sandalwood, Hebbevu and others	100	60	Rainfed	Rainfed/ Protective irrigation	0	1.50	Private Land
Thondur/7th Hosakote	RAMYA.K.B	57	Manually	86/*3	0.50	0.20	Mahaghani,Sandalwood, Hebbevu and others	100	20	Rainfed	Rainfed/ Protective irrigation	0	0.50	Private Land
Thondur/7th Hosakote	PEETHAMBARAN	58	Manually	122/4	0.15	0.06	Mahaghani,Sandalwood, Hebbevu and others	100	6	Rainfed	Rainfed/ Protective irrigation	0	0.15	Private Land
Thondur/7th Hosakote	SEENA.P	59	Manually	137/1C, 154/1	4.50	1.80	Mahaghani,Sandalwood, Hebbevu and others	100	180	Rainfed	Rainfed/ Protective irrigation	0	4.50	Private Land
Thondur/7th Hosakote	BHAVANI	60	Manually	105/*4	0.74	0.30	Mahaghani,Sandalwood, Hebbevu and others	100	30	Rainfed	Rainfed/ Protective irrigation	0	0.74	Private Land
Thondur/7th Hosakote	TAKKAYURIMBIL	61	Manually	2P, 144/1, 13	4.00	1.60	Mahaghani,Sandalwood, Hebbevu and others	100	160	Rainfed	Rainfed/ Protective irrigation	0	4.00	Private Land
Thondur/7th Hosakote	THIMMAIAH.M.M	62	Manually	9/36, 57/3, 56	2.50	1.00	Mahaghani,Sandalwood, Hebbevu and others	100	100	Rainfed	Rainfed/ Protective irrigation	0	2.50	Private Land
Thondur/7th Hosakote	THANGAMANI	63	Manually	216/6	2.00	0.80	Mahaghani,Sandalwood, Hebbevu and others	100	80	Rainfed	Rainfed/ Protective irrigation	0	2.00	Private Land
Thondur/7th Hosakote	NARASIMHA.D	64	Manually	106/3	1.50	0.60	Mahaghani,Sandalwood, Hebbevu and others	100	60	Rainfed	Rainfed/ Protective irrigation	0	1.50	Private Land
Thondur/7th Hosakote	VIJU MACHAIAH.A	65	Manually	91/7B, 91/4B	2.00	0.80	Mahaghani,Sandalwood, Hebbevu and others	100	80	Rainfed	Rainfed/ Protective irrigation	0	2.00	Private Land
Thondur/7th Hosakote	A.C.ACHIAH	66	Manually	120/9, 66/20	1.85	0.74	Mahaghani,Sandalwood, Hebbevu and others	100	74	Rainfed	Rainfed/ Protective irrigation	0	1.85	Private Land

Village Name	Farmer Name:	Farmer Code	Rate Type (Manually/Machinery)	Survey No:	Total Area (Ha.)	Proposed Area (Ha.)	Activity/Model/Plant/Crop Name :	Number of Plants Per Ha	No. of plants	Method of Irrigation (Drip/Ring/Surf)	Source of Irrigation (Canal/Rainfed/Well)	Area as per Type Of Land (Ha.)		Ownership of Land (Community Land/Private Land/Other)
												Waste Land	Cultivable	
Thondur/7th Hosakote	K.A.SAVITHRI	67	Manually	27/4, 9/12, 6	3.50	1.40	Mahaghani,Sandalwood, Hebbevu and others	100	140	Rainfed	Rainfed/ Protective irrigation	0	3.50	Private Land
Thondur/7th Hosakote	MEENA KUMARI.J	68	Manually	109/62P1	0.69	0.26	Mahaghani,Sandalwood, Hebbevu and others	100	28	Rainfed	Rainfed/ Protective irrigation	0	0.69	Private Land
Thondur/7th Hosakote	SUDHA.C	69	Manually	83/*3	0.75	0.30	Mahaghani,Sandalwood, Hebbevu and others	100	30	Rainfed	Rainfed/ Protective irrigation	0	0.75	Private Land
Thondur/7th Hosakote	LALITHA MANAMC	70	Manually	216/3	2.00	0.80	Mahaghani,Sandalwood, Hebbevu and others	100	80	Rainfed	Rainfed/ Protective irrigation	0	2.00	Private Land
Thondur/7th Hosakote	BEEBI	71	Manually	109/100	0.85	0.34	Mahaghani,Sandalwood, Hebbevu and others	100	34	Rainfed	Rainfed/ Protective irrigation	0	0.85	Private Land
Thondur/7th Hosakote	D.B.BOPAIAH	72	Manually	P, 40/1P, 52/	1.80	0.72	Mahaghani,Sandalwood, Hebbevu and others	100	72	Rainfed	Rainfed/ Protective irrigation	0	1.80	Private Land
Thondur/7th Hosakote	SARASMMMA.P.K	73	Manually	98/14P2, 98	2.00	0.80	Mahaghani,Sandalwood, Hebbevu and others	100	80	Rainfed	Rainfed/ Protective irrigation	0	2.00	Private Land
Thondur/7th Hosakote	K.N.KISHOR	74	Manually	2, 90/39, 105/	1.50	0.60	Mahaghani,Sandalwood, Hebbevu and others	100	60	Rainfed	Rainfed/ Protective irrigation	0	1.50	Private Land
Thondur/7th Hosakote	P.J.SHASHIDHARA	75	Manually	114/1B	1.85	0.74	Mahaghani,Sandalwood, Hebbevu and others	100	74	Rainfed	Rainfed/ Protective irrigation	0	1.85	Private Land
Thondur/7th Hosakote	M.H.KHATEEJA	76	Manually	109/96P	1.00	0.40	Mahaghani,Sandalwood, Hebbevu and others	100	40	Rainfed	Rainfed/ Protective irrigation	0	1.00	Private Land
Thondur/7th Hosakote	T.R.SHRINIVAS	77	Manually	109/100B, 1	5.00	2.00	Mahaghani,Sandalwood, Hebbevu and others	100	200	Rainfed	Rainfed/ Protective irrigation	0	5.00	Private Land
Thondur/7th Hosakote	SHIMLA SHRINIVA	78	Manually	73/6, 108	5.00	2.00	Mahaghani,Sandalwood, Hebbevu and others	100	200	Rainfed	Rainfed/ Protective irrigation	0	5.00	Private Land
Thondur/7th Hosakote	T.K.SAI KUMAR	79	Manually	112/1B2	3.21	1.28	Mahaghani,Sandalwood, Hebbevu and others	100	128	Rainfed	Rainfed/ Protective irrigation	0	3.21	Private Land
Thondur/7th Hosakote	T.K.VINODINI	80	Manually	86/1, 66/29	5.00	2.00	Mahaghani,Sandalwood, Hebbevu and others	100	200	Rainfed	Rainfed/ Protective irrigation	0	5.00	Private Land
Thondur/7th Hosakote	B.S.SOMANTHA	81	Manually	89/*4	0.54	0.22	Mahaghani,Sandalwood, Hebbevu and others	100	22	Rainfed	Rainfed/ Protective irrigation	0	0.54	Private Land
Thondur/7th Hosakote	K.BOMMAKKI	82	Manually	109/84	1.00	0.40	Mahaghani,Sandalwood, Hebbevu and others	100	40	Rainfed	Rainfed/ Protective irrigation	0	1.00	Private Land
Thondur/7th Hosakote	K.C.JANARDHAN	83	Manually	4/1P2, 109/2	0.85	0.34	Mahaghani,Sandalwood, Hebbevu and others	100	34	Rainfed	Rainfed/ Protective irrigation	0	0.85	Private Land
Thondur/7th Hosakote	KATHYAYINI	84	Manually	109/90A	0.98	0.39	Mahaghani,Sandalwood, Hebbevu and others	100	39	Rainfed	Rainfed/ Protective irrigation	0	0.98	Private Land
Thondur/7th Hosakote	D.C.DEVAIAH	85	Manually	01/1A, 101/1C	4.00	1.60	Mahaghani,Sandalwood, Hebbevu and others	100	160	Rainfed	Rainfed/ Protective irrigation	0	4.00	Private Land
Thondur/7th Hosakote	D.C.JAYARAJ	86	Manually	91/4C, 91/4F	5.80	2.32	Mahaghani,Sandalwood, Hebbevu and others	100	232	Rainfed	Rainfed/ Protective irrigation	0	5.80	Private Land
Thondur/7th Hosakote	AYYAPPAN	87	Manually	90/78	1.50	0.60	Mahaghani,Sandalwood, Hebbevu and others	100	60	Rainfed	Rainfed/ Protective irrigation	0	1.50	Private Land
Thondur/7th Hosakote	M.T.SHAILAJA	88	Manually	0/82, 90/71, 6	4.00	1.60	Mahaghani,Sandalwood, Hebbevu and others	100	160	Rainfed	Rainfed/ Protective irrigation	0	4.00	Private Land
Thondur/7th Hosakote	K.N.SANTHOSH	89	Manually	90/32, 90/31F	2.00	0.80	Mahaghani,Sandalwood, Hebbevu and others	100	80	Rainfed	Rainfed/ Protective irrigation	0	2.00	Private Land
Thondur/7th Hosakote	O.K.ERAPPA	90	Manually	52/3, 41	1.00	0.40	Mahaghani,Sandalwood, Hebbevu and others	100	40	Rainfed	Rainfed/ Protective irrigation	0	1.00	Private Land
Thondur/7th Hosakote	K.R.DELIP KUMAR	91	Manually	1/5, 81/6, 90/4	2.00	0.80	Mahaghani,Sandalwood, Hebbevu and others	100	80	Rainfed	Rainfed/ Protective irrigation	0	2.00	Private Land
Thondur/7th Hosakote	K.S.MANJUNATH	92	Manually	98/5	2.50	1.00	Mahaghani,Sandalwood, Hebbevu and others	100	100	Rainfed	Rainfed/ Protective irrigation	0	2.50	Private Land
Thondur/7th Hosakote	A.D.MUTTANNA	93	Manually	109/94	0.85	0.34	Mahaghani,Sandalwood, Hebbevu and others	100	34	Rainfed	Rainfed/ Protective irrigation	0	0.85	Private Land
Thondur/7th Hosakote	P.N.NETHRA	94	Manually	109/1	5.00	2.00	Mahaghani,Sandalwood, Hebbevu and others	100	200	Rainfed	Rainfed/ Protective irrigation	0	5.00	Private Land
Thondur/7th Hosakote	T.K.SUNITHA	95	Manually	40/3B, 159/2	4.00	1.60	Mahaghani,Sandalwood, Hebbevu and others	100	160	Rainfed	Rainfed/ Protective irrigation	0	4.00	Private Land
Thondur/7th Hosakote	K.R.DEVAKKI	96	Manually	109/72P2, 10	1.00	0.40	Mahaghani,Sandalwood, Hebbevu and others	100	40	Rainfed	Rainfed/ Protective irrigation	0	1.00	Private Land
Thondur/7th Hosakote	P.N.LEELA	97	Manually	109/1	0.65	0.26	Mahaghani,Sandalwood, Hebbevu and others	100	26	Rainfed	Rainfed/ Protective irrigation	0	0.65	Private Land
Thondur/7th Hosakote	K.R.PURUSHOTHA	98	Manually	P2, 109/49P2	0.80	0.32	Mahaghani,Sandalwood, Hebbevu and others	100	32	Rainfed	Rainfed/ Protective irrigation	0	0.80	Private Land
Thondur/7th Hosakote	V.USHA	99	Manually	90/83, 104/9	1.50	0.60	Mahaghani,Sandalwood, Hebbevu and others	100	60	Rainfed	Rainfed/ Protective irrigation	0	1.50	Private Land
Thondur/7th Hosakote	B.G.JAVAHAR	100	Manually	109/66	1.00	0.40	Mahaghani,Sandalwood, Hebbevu and others	100	40	Rainfed	Rainfed/ Protective irrigation	0	1.00	Private Land

Village Name	Farmer Name:	Farmer Code	Rate Type (Manually/Machinery)	Survey No:	Total Area (Ha.)	Proposed Area (Ha.)	Activity/Model/Plant/Crop Name :	Number of Plants Per Ha	No. of plants	Method of Irrigation (Drip/Ring/Surf)	Source of Irrigation (Canal/Rainfed/Well)	Area as per Type Of Land (Ha.)		Ownership of Land (Community Land/Private Land/Other)
												Waste Land	Cultivable	
Thondur/7th Hosakote	KAMALA	101	Manually	96	1.50	0.60	Mahaghani,Sandalwood, Hebbevu and others	100	60	Rainfed	Rainfed/ Protective irrigation	0	1.50	Private Land
Thondur/7th Hosakote	D.M.ACHIAH	102	Manually	1, 59/12, 59/8	1.20	0.48	Mahaghani,Sandalwood, Hebbevu and others	100	48	Rainfed	Rainfed/ Protective irrigation	0	1.20	Private Land
Thondur/7th Hosakote	ANNU	103	Manually	114/5	0.23	0.09	Mahaghani,Sandalwood, Hebbevu and others	100	9	Rainfed	Rainfed/ Protective irrigation	0	0.23	Private Land
Thondur/7th Hosakote	SHIVAMMA	104	Manually	9*28	1.75	0.70	Mahaghani,Sandalwood, Hebbevu and others	100	70	Rainfed	Rainfed/ Protective irrigation	0	1.75	Private Land
Thondur/7th Hosakote	K.M.SHAJI	105	Manually	0/65, 90/76, 8	2.00	0.80	Mahaghani,Sandalwood, Hebbevu and others	100	80	Rainfed	Rainfed/ Protective irrigation	0	2.00	Private Land
Thondur/7th Hosakote	D.K.GANGADHAR	106	Manually	109/121	1.95	0.78	Mahaghani,Sandalwood, Hebbevu and others	100	78	Rainfed	Rainfed/ Protective irrigation	0	1.95	Private Land
Thondur/7th Hosakote	SHRINIVASAN P.C	107	Manually	104/12, 71/1	2.00	0.80	Mahaghani,Sandalwood, Hebbevu and others	100	80	Rainfed	Rainfed/ Protective irrigation	0	2.00	Private Land
Thondur/7th Hosakote	SALEELA.K.N	108	Manually	90/32, 90/31	2.00	0.80	Mahaghani,Sandalwood, Hebbevu and others	100	80	Rainfed	Rainfed/ Protective irrigation	0	2.00	Private Land
Thondur/7th Hosakote	SADI.K.N	109	Manually	90/50A	1.70	0.68	Mahaghani,Sandalwood, Hebbevu and others	100	68	Rainfed	Rainfed/ Protective irrigation	0	1.70	Private Land
Thondur/7th Hosakote	T.C.SANGEETHA	110	Manually	5/4P2, 155/1	4.50	1.80	Mahaghani,Sandalwood, Hebbevu and others	100	180	Rainfed	Rainfed/ Protective irrigation	0	4.50	Private Land
Thondur/7th Hosakote	NAVEEN KUMAR	111	Manually	89/2, 89/5	0.45	0.18	Mahaghani,Sandalwood, Hebbevu and others	100	18	Rainfed	Rainfed/ Protective irrigation	0	0.45	Private Land
Thondur/7th Hosakote	ASHOK.E.B	112	Manually	9*30	2.00	0.80	Mahaghani,Sandalwood, Hebbevu and others	100	80	Rainfed	Rainfed/ Protective irrigation	0	2.00	Private Land
Thondur/7th Hosakote	P.U.RUKMAYYA	113	Manually	66/21	0.82	0.33	Mahaghani,Sandalwood, Hebbevu and others	100	33	Rainfed	Rainfed/ Protective irrigation	0	0.82	Private Land
Thondur/7th Hosakote	K.S.DIVYA	114	Manually	90/75	0.84	0.34	Mahaghani,Sandalwood, Hebbevu and others	100	34	Rainfed	Rainfed/ Protective irrigation	0	0.84	Private Land
Thondur/7th Hosakote	E.B.GANGADHAR	115	Manually	9*31	1.82	0.73	Mahaghani,Sandalwood, Hebbevu and others	100	73	Rainfed	Rainfed/ Protective irrigation	0	1.82	Private Land
Thondur/7th Hosakote	SUMA THIMMAIAH	116	Manually	132/3	0.50	0.20	Mahaghani,Sandalwood, Hebbevu and others	100	20	Rainfed	Rainfed/ Protective irrigation	0	0.50	Private Land
Thondur/7th Hosakote	K.P.VENKAPPA	117	Manually	105/1	5.00	2.00	Mahaghani,Sandalwood, Hebbevu and others	100	200	Rainfed	Rainfed/ Protective irrigation	0	5.00	Private Land
Thondur/7th Hosakote	MOHAMMAD ALI	118	Manually	109/116	0.99	0.40	Mahaghani,Sandalwood, Hebbevu and others	100	40	Rainfed	Rainfed/ Protective irrigation	0	0.99	Private Land
Thondur/7th Hosakote	K.K.NALINI	119	Manually	02/36, 102/35	5.00	2.00	Mahaghani,Sandalwood, Hebbevu and others	100	200	Rainfed	Rainfed/ Protective irrigation	0	5.00	Private Land
Thondur/7th Hosakote	SRIJA.C.H	120	Manually	90/50	0.54	0.22	Mahaghani,Sandalwood, Hebbevu and others	100	22	Rainfed	Rainfed/ Protective irrigation	0	0.54	Private Land
Thondur/7th Hosakote	M.K.NARENDRA	121	Manually	02/7, 102/17	2.50	1.00	Mahaghani,Sandalwood, Hebbevu and others	100	100	Rainfed	Rainfed/ Protective irrigation	0	2.50	Private Land
Thondur/7th Hosakote	T.L.PRAVEEN	122	Manually	57, 90/61, 90	2.50	1.00	Mahaghani,Sandalwood, Hebbevu and others	100	100	Rainfed	Rainfed/ Protective irrigation	0	2.50	Private Land
Thondur/7th Hosakote	K.A.MONNAPPA	123	Manually	66/10,	2.00	0.80	Mahaghani,Sandalwood, Hebbevu and others	100	80	Rainfed	Rainfed/ Protective irrigation	0	2.00	Private Land
Thondur/7th Hosakote	SHARADHA.P.M	124	Manually	9/6B, 9/13P2	1.50	0.60	Mahaghani,Sandalwood, Hebbevu and others	100	60	Rainfed	Rainfed/ Protective irrigation	0	1.50	Private Land
Thondur/7th Hosakote	K.D.DEVAKI	125	Manually	92/1P99	2.00	0.80	Mahaghani,Sandalwood, Hebbevu and others	100	80	Rainfed	Rainfed/ Protective irrigation	0	2.00	Private Land
Thondur/7th Hosakote	A.K.PRABHAKAR	126	Manually	66/22P1	0.85	0.34	Mahaghani,Sandalwood, Hebbevu and others	100	34	Rainfed	Rainfed/ Protective irrigation	0	0.85	Private Land
Thondur/7th Hosakote	B.S.VISHVANATH	127	Manually	1, 6/15, 6/20,	5.00	2.00	Mahaghani,Sandalwood, Hebbevu and others	100	200	Rainfed	Rainfed/ Protective irrigation	0	5.00	Private Land
Thondur/7th Hosakote	K.B.SOMIAH	128	Manually	7/1P99, 98/1,	2.00	0.80	Mahaghani,Sandalwood, Hebbevu and others	100	80	Rainfed	Rainfed/ Protective irrigation	0	2.00	Private Land
Thondur/7th Hosakote	MUTTAMMA.K.S	129	Manually	99*1	2.00	0.80	Mahaghani,Sandalwood, Hebbevu and others	100	80	Rainfed	Rainfed/ Protective irrigation	0	2.00	Private Land
Thondur/7th Hosakote	B.S.BALAKRISHNA	130	Manually	2, 7/1P2, 6/6	0.65	0.26	Mahaghani,Sandalwood, Hebbevu and others	100	26	Rainfed	Rainfed/ Protective irrigation	0	0.65	Private Land
Thondur/7th Hosakote	K.SHIVANANDA	131	Manually	114/13	0.23	0.09	Mahaghani,Sandalwood, Hebbevu and others	100	9	Rainfed	Rainfed/ Protective irrigation	0	0.23	Private Land
Thondur/7th Hosakote	B.RATHNAVATHI	132	Manually	2, 6/4P3, 7/2	1.00	0.40	Mahaghani,Sandalwood, Hebbevu and others	100	40	Rainfed	Rainfed/ Protective irrigation	0	1.00	Private Land
Thondur/7th Hosakote	B.B.DINESH RAI	133	Manually	6/4P1, 7/2P1	0.55	0.22	Mahaghani,Sandalwood, Hebbevu and others	100	22	Rainfed	Rainfed/ Protective irrigation	0	0.55	Private Land
Thondur/7th Hosakote	R.MADHAVAN	134	Manually	92/1P99	0.58	0.23	Mahaghani,Sandalwood, Hebbevu and others	100	23	Rainfed	Rainfed/ Protective irrigation	0	0.58	Private Land

Village Name	Farmer Name:	Farmer Code	Rate Type (Manually/Machinery)	Survey No:	Total Area (Ha.)	Proposed Area (Ha.)	Activity/Model/Plant/Crop Name :	Number of Plants Per Ha	No. of plants	Method of Irrigation (Drip/Ring/Surf)	Source of Irrigation (Canal/Rainfed/Well)	Area as per Type Of Land (Ha.)		Ownership of Land (Community Land/Private Land/Other)
												Waste Land	Cultivable	
Thondur/7th Hosakote	SOMASHEKAR	135	Manually	59/43	2.00	0.80	Mahaghani,Sandalwood, Hebbevu and others	100	80	Rainfed	Rainfed/ Protective irrigation	0	2.00	Private Land
Thondur/7th Hosakote	NAVEEN.H.S	136	Manually	59/10	1.68	0.67	Mahaghani,Sandalwood, Hebbevu and others	100	67	Rainfed	Rainfed/ Protective irrigation	0	1.68	Private Land
Thondur/7th Hosakote	T.R.SUGANDHAN	137	Manually	154/2A	3.50	1.40	Mahaghani,Sandalwood, Hebbevu and others	100	140	Rainfed	Rainfed/ Protective irrigation	0	3.50	Private Land
Thondur/7th Hosakote	T.N.BABU	138	Manually	154/3P	4.50	1.80	Mahaghani,Sandalwood, Hebbevu and others	100	180	Rainfed	Rainfed/ Protective irrigation	0	4.50	Private Land
BelurBasavanalli	MURUGHURAJEN	139	Manually	1,10/*1,10/*5	242.91	97.17	Mahaghani,Sandalwood, Hebbevu and others	100	9717	Rainfed	Rainfed/ Protective irrigation	0	242.91	Private Land
BelurBasavanalli	B M LEELAVATHI	140	Manually	10/*1.2/14	4.41	1.77	Mahaghani,Sandalwood, Hebbevu and others	100	177	Rainfed	Rainfed/ Protective irrigation	0	4.41	Private Land
BelurBasavanalli	B N PONNAPPA	141	Manually	10/*1	4.02	1.61	Mahaghani,Sandalwood, Hebbevu and others	100	161	Rainfed	Rainfed/ Protective irrigation	0	4.02	Private Land
BelurBasavanalli	B N NINGAMMA	142	Manually	3,10/*4,15/1	0.95	0.38	Mahaghani,Sandalwood, Hebbevu and others	100	38	Rainfed	Rainfed/ Protective irrigation	0	0.95	Private Land
BelurBasavanalli	D K KUMARA	143	Manually	15/*3	2.37	0.95	Mahaghani,Sandalwood, Hebbevu and others	100	95	Rainfed	Rainfed/ Protective irrigation	0	2.37	Private Land
BelurBasavanalli	K M BHOPANNA	144	Manually	5/*4 15/5,2/3	1.50	0.60	Mahaghani,Sandalwood, Hebbevu and others	100	60	Rainfed	Rainfed/ Protective irrigation	0	1.50	Private Land
BelurBasavanalli	ADEYADA MUDDA	145	Manually	7,2/38,2/47,2	5.30	2.12	Mahaghani,Sandalwood, Hebbevu and others	100	212	Rainfed	Rainfed/ Protective irrigation	0	5.30	Private Land
BelurBasavanalli	G S PRABHUDEV	146	Manually	0,2/11,2/32,2	4.79	1.92	Mahaghani,Sandalwood, Hebbevu and others	100	192	Rainfed	Rainfed/ Protective irrigation	0	4.79	Private Land
BelurBasavanalli	SMT RATNAMMA	147	Manually	2/11,2/109	0.40	0.16	Mahaghani,Sandalwood, Hebbevu and others	100	16	Rainfed	Rainfed/ Protective irrigation	0	0.40	Private Land
BelurBasavanalli	SHANKARAN M P	148	Manually	.2/14	0.13	0.05	Mahaghani,Sandalwood, Hebbevu and others	100	5	Rainfed	Rainfed/ Protective irrigation	0	0.13	Private Land
BelurBasavanalli	K P SIDDAPPA	149	Manually	.2/14	3.04	1.21	Mahaghani,Sandalwood, Hebbevu and others	100	121	Rainfed	Rainfed/ Protective irrigation	0	3.04	Private Land
BelurBasavanalli	DHARMAVATHI	150	Manually	.2/14	0.10	0.04	Mahaghani,Sandalwood, Hebbevu and others	100	4	Rainfed	Rainfed/ Protective irrigation	0	0.10	Private Land
BelurBasavanalli	SANTHOSH G KAD	151	Manually	2/19,2/20a,2/2	0.97	0.39	Mahaghani,Sandalwood, Hebbevu and others	100	39	Rainfed	Rainfed/ Protective irrigation	0	0.97	Private Land
BelurBasavanalli	Pratap Erappa	152	Manually	2/1a,2/1b	0.81	0.32	Mahaghani,Sandalwood, Hebbevu and others	100	32	Rainfed	Rainfed/ Protective irrigation	0	0.81	Private Land
BelurBasavanalli	Shallaja Basavaraj	153	Manually	.2/23	5.10	2.04	Mahaghani,Sandalwood, Hebbevu and others	100	204	Rainfed	Rainfed/ Protective irrigation	0	5.10	Private Land
BelurBasavanalli	D S SADASHIVAP	154	Manually	2/23AP2	0.32	0.13	Mahaghani,Sandalwood, Hebbevu and others	100	13	Rainfed	Rainfed/ Protective irrigation	0	0.32	Private Land
BelurBasavanalli	SUMANGALA	155	Manually	.2/24,2/26	1.11	0.45	Mahaghani,Sandalwood, Hebbevu and others	100	45	Rainfed	Rainfed/ Protective irrigation	0	1.11	Private Land
BelurBasavanalli	KAMALA	156	Manually	.2/35A	2.43	0.97	Mahaghani,Sandalwood, Hebbevu and others	100	97	Rainfed	Rainfed/ Protective irrigation	0	2.43	Private Land
BelurBasavanalli	JAYAMMA B P	157	Manually	.2/37	0.58	0.23	Mahaghani,Sandalwood, Hebbevu and others	100	23	Rainfed	Rainfed/ Protective irrigation	0	0.58	Private Land
BelurBasavanalli	KUMAR K D	158	Manually	.2/40	0.58	0.23	Mahaghani,Sandalwood, Hebbevu and others	100	23	Rainfed	Rainfed/ Protective irrigation	0	0.58	Private Land
BelurBasavanalli	PUVAIAH K A	159	Manually	.2/41	0.22	0.09	Mahaghani,Sandalwood, Hebbevu and others	100	9	Rainfed	Rainfed/ Protective irrigation	0	0.22	Private Land
BelurBasavanalli	SWAMYNATHAN	160	Manually	.2/46	0.22	0.09	Mahaghani,Sandalwood, Hebbevu and others	100	9	Rainfed	Rainfed/ Protective irrigation	0	0.22	Private Land
BelurBasavanalli	KAVERI	161	Manually	.2/54	0.30	0.12	Mahaghani,Sandalwood, Hebbevu and others	100	12	Rainfed	Rainfed/ Protective irrigation	0	0.30	Private Land
BelurBasavanalli	GEEETHA S B	162	Manually	.2/57	0.30	0.12	Mahaghani,Sandalwood, Hebbevu and others	100	12	Rainfed	Rainfed/ Protective irrigation	0	0.30	Private Land
BelurBasavanalli	OM PRAKASH CH	163	Manually	.2/58	3.21	1.28	Mahaghani,Sandalwood, Hebbevu and others	100	128	Rainfed	Rainfed/ Protective irrigation	0	3.21	Private Land
BelurBasavanalli	GIRISH RAO	164	Manually	.2/59	0.16	0.06	Mahaghani,Sandalwood, Hebbevu and others	100	6	Rainfed	Rainfed/ Protective irrigation	0	0.16	Private Land
BelurBasavanalli	VIJAYAKUMAR B	165	Manually	.2/63	0.20	0.08	Mahaghani,Sandalwood, Hebbevu and others	100	8	Rainfed	Rainfed/ Protective irrigation	0	0.20	Private Land
BelurBasavanalli	THANMAI	166	Manually	.2/64	0.13	0.05	Mahaghani,Sandalwood, Hebbevu and others	100	5	Rainfed	Rainfed/ Protective irrigation	0	0.13	Private Land
BelurBasavanalli	Ganga Ramesh	167	Manually	.2/66a	0.10	0.04	Mahaghani,Sandalwood, Hebbevu and others	100	4	Rainfed	Rainfed/ Protective irrigation	0	0.10	Private Land
BelurBasavanalli	JANARDAN	168	Manually	.2/67	0.10	0.04	Mahaghani,Sandalwood, Hebbevu and others	100	4	Rainfed	Rainfed/ Protective irrigation	0	0.10	Private Land

Village Name	Farmer Name:	Farmer Code	Rate Type (Manually/Machinery)	Survey No:	Total Area (Ha.)	Proposed Area (Ha.)	Activity/Model/Plant/Crop Name :	Number of Plants Per Ha	No. of plants	Method of Irrigation (Drip/Ring/Surf)	Source of Irrigation (Canal/Rainfed/Well)	Area as per Type Of Land (Ha.)		Ownership of Land (Community Land/Private Land/Other)
												Waste Land	Cultivable	
BelurBasavanalli	CHAMI M	169	Manually	2/68A	0.20	0.08	Mahaghani,Sandalwood, Hebbevu and others	100	8	Rainfed	Rainfed/ Protective irrigation	0	0.20	Private Land
BelurBasavanalli	BOPPANNA	170	Manually	.2/69	0.20	0.08	Mahaghani,Sandalwood, Hebbevu and others	100	8	Rainfed	Rainfed/ Protective irrigation	0	0.20	Private Land
BelurBasavanalli	KAMALA N	171	Manually	.2/7	0.23	0.09	Mahaghani,Sandalwood, Hebbevu and others	100	9	Rainfed	Rainfed/ Protective irrigation	0	0.23	Private Land
BelurBasavanalli	SHYAM KUMAR B	172	Manually	.2/71	0.23	0.09	Mahaghani,Sandalwood, Hebbevu and others	100	9	Rainfed	Rainfed/ Protective irrigation	0	0.23	Private Land
BelurBasavanalli	SHIVAMMA	173	Manually	.2/77	1.05	0.42	Mahaghani,Sandalwood, Hebbevu and others	100	42	Rainfed	Rainfed/ Protective irrigation	0	1.05	Private Land
BelurBasavanalli	DEVENDRA G V	174	Manually	.2/81,2/82	1.05	0.42	Mahaghani,Sandalwood, Hebbevu and others	100	42	Rainfed	Rainfed/ Protective irrigation	0	1.05	Private Land
BelurBasavanalli	BEMAIAH MALLIA	175	Manually	2/83,2/84	1.34	0.53	Mahaghani,Sandalwood, Hebbevu and others	100	53	Rainfed	Rainfed/ Protective irrigation	0	1.34	Private Land
BelurBasavanalli	B.S. Thimmaiah	176	Manually	7/5	0.67	0.27	Mahaghani,Sandalwood, Hebbevu and others	100	27	Rainfed	Rainfed/ Protective irrigation	0	0.67	Private Land
BelurBasavanalli	Prabhudev G V	177	Manually	2/79, 2/80	0.67	0.27	Mahaghani,Sandalwood, Hebbevu and others	100	27	Rainfed	Rainfed/ Protective irrigation	0	0.67	Private Land
BelurBasavanalli	Radha Joyappa	178	Manually	2/1 A	0.24	0.10	Mahaghani,Sandalwood, Hebbevu and others	100	10	Rainfed	Rainfed/ Protective irrigation	0	0.24	Private Land
BelurBasavanalli	K.M. Ravi	179	Manually	0	2.36	0.95	Mahaghani,Sandalwood, Hebbevu and others	100	95	Rainfed	Rainfed/ Protective irrigation	0	2.36	Private Land
BelurBasavanalli	Gangamma	180	Manually	2/66 A	1.11	0.45	Mahaghani,Sandalwood, Hebbevu and others	100	45	Rainfed	Rainfed/ Protective irrigation	0	1.11	Private Land
BelurBasavanalli	Kuttappa T.N	181	Manually	2/66 A, 2/14	0.51	0.20	Mahaghani,Sandalwood, Hebbevu and others	100	20	Rainfed	Rainfed/ Protective irrigation	0	0.51	Private Land
BelurBasavanalli	B.A Kalappa	182	Manually	72/7	0.24	0.10	Mahaghani,Sandalwood, Hebbevu and others	100	10	Rainfed	Rainfed/ Protective irrigation	0	0.24	Private Land
BelurBasavanalli	K.A.prasanth	183	Manually	72/5	0.40	0.16	Mahaghani,Sandalwood, Hebbevu and others	100	16	Rainfed	Rainfed/ Protective irrigation	0	0.40	Private Land
BelurBasavanalli	K.A. Parameshwara	184	Manually	72/8	0.56	0.23	Mahaghani,Sandalwood, Hebbevu and others	100	23	Rainfed	Rainfed/ Protective irrigation	0	0.56	Private Land
BelurBasavanalli	K.A.Rani	185	Manually	0	0.10	0.04	Mahaghani,Sandalwood, Hebbevu and others	100	4	Rainfed	Rainfed/ Protective irrigation	0	0.10	Private Land
BelurBasavanalli	D.P. Manju	186	Manually	2/108	7.51	3.00	Mahaghani,Sandalwood, Hebbevu and others	100	300	Rainfed	Rainfed/ Protective irrigation	0	7.51	Private Land
BelurBasavanalli	Chinnamma	187	Manually	2/14	1.17	0.47	Mahaghani,Sandalwood, Hebbevu and others	100	47	Rainfed	Rainfed/ Protective irrigation	0	1.17	Private Land
BelurBasavanalli	K.A. Poovaiah	188	Manually	2/41,2/42	0.81	0.32	Mahaghani,Sandalwood, Hebbevu and others	100	32	Rainfed	Rainfed/ Protective irrigation	0	0.81	Private Land
BelurBasavanalli	B.N Dinesh	189	Manually	5/12,5/11,10/3	2.02	0.81	Mahaghani,Sandalwood, Hebbevu and others	100	81	Rainfed	Rainfed/ Protective irrigation	0	2.02	Private Land
BelurBasavanalli	B.N Jagadesh	190	Manually	0/1,13,2/14,3,	1.03	0.41	Mahaghani,Sandalwood, Hebbevu and others	100	41	Rainfed	Rainfed/ Protective irrigation	0	1.03	Private Land
BelurBasavanalli	RAMACHANDRA	191	Manually	.2/85,2/86	0.04	0.02	Mahaghani,Sandalwood, Hebbevu and others	100	2	Rainfed	Rainfed/ Protective irrigation	0	0.04	Private Land
BelurBasavanalli	G V MALLESH	192	Manually	.2/87,2/88	0.04	0.02	Mahaghani,Sandalwood, Hebbevu and others	100	2	Rainfed	Rainfed/ Protective irrigation	0	0.04	Private Land
BelurBasavanalli	K T SANATH	193	Manually	2,37/14,37/15	0.34	0.14	Mahaghani,Sandalwood, Hebbevu and others	100	14	Rainfed	Rainfed/ Protective irrigation	0	0.34	Private Land
BelurBasavanalli	B S DEELIP	194	Manually	37/1B	0.89	0.36	Mahaghani,Sandalwood, Hebbevu and others	100	36	Rainfed	Rainfed/ Protective irrigation	0	0.89	Private Land
BelurBasavanalli	K T INDEERA	195	Manually	37/11,	4.86	1.94	Mahaghani,Sandalwood, Hebbevu and others	100	194	Rainfed	Rainfed/ Protective irrigation	0	4.86	Private Land
BelurBasavanalli	NINGAMMA B N	196	Manually	5/11,5/12	18.70	7.48	Mahaghani,Sandalwood, Hebbevu and others	100	748	Rainfed	Rainfed/ Protective irrigation	0	18.70	Private Land
BelurBasavanalli	PONNAPPA B N	197	Manually	.5/14	43.97	17.59	Mahaghani,Sandalwood, Hebbevu and others	100	1759	Rainfed	Rainfed/ Protective irrigation	0	43.97	Private Land
BelurBasavanalli	Thangamma	198	Manually	3/1,59/1,59	162.68	65.07	Mahaghani,Sandalwood, Hebbevu and others	100	6507	Rainfed	Rainfed/ Protective irrigation	0	162.68	Private Land
BelurBasavanalli	Krushna K.D	199	Manually	51/19	162.68	65.07	Mahaghani,Sandalwood, Hebbevu and others	100	6507	Rainfed	Rainfed/ Protective irrigation	0	162.68	Private Land
BelurBasavanalli	G.S Chandrappa	200	Manually	54	0.13	0.05	Mahaghani,Sandalwood, Hebbevu and others	100	5	Rainfed	Rainfed/ Protective irrigation	0	0.13	Private Land
BelurBasavanalli	Bheemaiah	201	Manually	.57/1,57/1/2	0.17	0.07	Mahaghani,Sandalwood, Hebbevu and others	100	7	Rainfed	Rainfed/ Protective irrigation	0	0.17	Private Land
BelurBasavanalli	Shivamma	202	Manually	2,57/1/6,57/1	0.17	0.07	Mahaghani,Sandalwood, Hebbevu and others	100	7	Rainfed	Rainfed/ Protective irrigation	0	0.17	Private Land

Village Name	Farmer Name:	Farmer Code	Rate Type (Manually/Machinery)	Survey No:	Total Area (Ha.)	Proposed Area (Ha.)	Activity/Model/Plant/Crop Name :	Number of Plants Per Ha	No. of plants	Method of Irrigation (Drip/Ring/Surf)	Source of Irrigation (Canal/Rainfed/Well)	Area as per Type Of Land (Ha.)		Ownership of Land (Community Land/Private Land/Other)
												Waste Land	Cultivable	
BelurBasavanalli	G.V. Deevendra	203	Manually	56/*3,57/*8	11.21	4.48	Mahaghani,Sandalwood, Hebbevu and others	100	448	Rainfed	Rainfed/ Protective irrigation	0	11.21	Private Land
BelurBasavanalli	Rachandra	204	Manually	/*4,57/*5,62	0.61	0.24	Mahaghani,Sandalwood, Hebbevu and others	100	24	Rainfed	Rainfed/ Protective irrigation	0	0.61	Private Land
BelurBasavanalli	Praveen B .L	205	Manually	201/2,	0.57	0.23	Mahaghani,Sandalwood, Hebbevu and others	100	23	Rainfed	Rainfed/ Protective irrigation	0	0.57	Private Land
BelurBasavanalli	Sharada	206	Manually	62/*2	0.85	0.34	Mahaghani,Sandalwood, Hebbevu and others	100	34	Rainfed	Rainfed/ Protective irrigation	0	0.85	Private Land
BelurBasavanalli	B.M. leelavathi	207	Manually	8/**,	0.85	0.34	Mahaghani,Sandalwood, Hebbevu and others	100	34	Rainfed	Rainfed/ Protective irrigation	0	0.85	Private Land
BelurBasavanalli	B.N.Ponnappa	208	Manually	8/**	0.32	0.13	Mahaghani,Sandalwood, Hebbevu and others	100	13	Rainfed	Rainfed/ Protective irrigation	0	0.32	Private Land
BelurBasavanalli	B.P. Uthirna	209	Manually	8/*2	2.02	0.81	Mahaghani,Sandalwood, Hebbevu and others	100	81	Rainfed	Rainfed/ Protective irrigation	0	2.02	Private Land
BelurBasavanalli	K.N Rukmini	210	Manually	90/*11	14.00	5.60	Mahaghani,Sandalwood, Hebbevu and others	100	560	Rainfed	Rainfed/ Protective irrigation	0	14.00	Private Land
BelurBasavanalli	Kaashi	211	Manually	90/*11	1.60	0.64	Mahaghani,Sandalwood, Hebbevu and others	100	64	Rainfed	Rainfed/ Protective irrigation	0	1.60	Private Land
BelurBasavanalli	Gurumallesha	212	Manually	1,72,90/11,90	0.85	0.34	Mahaghani,Sandalwood, Hebbevu and others	100	34	Rainfed	Rainfed/ Protective irrigation	0	0.85	Private Land
BelurBasavanalli	Poornima Rajeev	213	Manually	90/*15A	0.08	0.03	Mahaghani,Sandalwood, Hebbevu and others	100	3	Rainfed	Rainfed/ Protective irrigation	0	0.08	Private Land
BelurBasavanalli	Mohini Shivasanka	214	Manually	90/*21A	0.57	0.23	Mahaghani,Sandalwood, Hebbevu and others	100	23	Rainfed	Rainfed/ Protective irrigation	0	0.57	Private Land
BelurBasavanalli	Kamalamma	215	Manually	90/*3,90/*36	6.05	2.42	Mahaghani,Sandalwood, Hebbevu and others	100	242	Rainfed	Rainfed/ Protective irrigation	0	6.05	Private Land
BelurBasavanalli	K.D. Thejaswi	216	Manually	90/*36	0.24	0.10	Mahaghani,Sandalwood, Hebbevu and others	100	10	Rainfed	Rainfed/ Protective irrigation	0	0.24	Private Land
BelurBasavanalli	K.P.Praveen kumar	217	Manually	90/*38,90/*4	0.32	0.13	Mahaghani,Sandalwood, Hebbevu and others	100	13	Rainfed	Rainfed/ Protective irrigation	0	0.32	Private Land
BelurBasavanalli	S.L. Shankar	218	Manually	90/*45,90/*4	0.77	0.31	Mahaghani,Sandalwood, Hebbevu and others	100	31	Rainfed	Rainfed/ Protective irrigation	0	0.77	Private Land
BelurBasavanalli	C.M Shivanna	219	Manually	90/*49	0.61	0.24	Mahaghani,Sandalwood, Hebbevu and others	100	24	Rainfed	Rainfed/ Protective irrigation	0	0.61	Private Land
BelurBasavanalli	K.A.Rani	220	Manually	90/*51	1.86	0.74	Mahaghani,Sandalwood, Hebbevu and others	100	74	Rainfed	Rainfed/ Protective irrigation	0	1.86	Private Land
BelurBasavanalli	K.C. Indresh	221	Manually	90/*78,90/*7	1.11	0.45	Mahaghani,Sandalwood, Hebbevu and others	100	45	Rainfed	Rainfed/ Protective irrigation	0	1.11	Private Land
BelurBasavanalli	Padma Dileep	222	Manually	90/54	0.80	0.32	Mahaghani,Sandalwood, Hebbevu and others	100	32	Rainfed	Rainfed/ Protective irrigation	0	0.80	Private Land
BelurBasavanalli	K P JAJGDISH	223	Manually	90/56	0.95	0.38	Mahaghani,Sandalwood, Hebbevu and others	100	38	Rainfed	Rainfed/ Protective irrigation	0	0.95	Private Land
BelurBasavanalli	ROSAMMA	224	Manually	0	0.20	0.08	Mahaghani,Sandalwood, Hebbevu and others	100	8	Rainfed	Rainfed/ Protective irrigation	0	0.20	Private Land
BelurBasavanalli	B K ANNU	225	Manually	90/61	0.34	0.14	Mahaghani,Sandalwood, Hebbevu and others	100	14	Rainfed	Rainfed/ Protective irrigation	0	0.34	Private Land
BelurBasavanalli	MAHESH K B	226	Manually	0	1.21	0.49	Mahaghani,Sandalwood, Hebbevu and others	100	49	Rainfed	Rainfed/ Protective irrigation	0	1.21	Private Land
BelurBasavanalli	SUNIL T N	227	Manually	0	0.18	0.07	Mahaghani,Sandalwood, Hebbevu and others	100	7	Rainfed	Rainfed/ Protective irrigation	0	0.18	Private Land
BelurBasavanalli	K C DEELIP	228	Manually	90/72	8.50	3.40	Mahaghani,Sandalwood, Hebbevu and others	100	340	Rainfed	Rainfed/ Protective irrigation	0	8.50	Private Land
BelurBasavanalli	RAMESH V V	229	Manually	90/73	2.23	0.89	Mahaghani,Sandalwood, Hebbevu and others	100	89	Rainfed	Rainfed/ Protective irrigation	0	2.23	Private Land
BelurBasavanalli	RUKMINI K N	230	Manually	90/76	0.38	0.15	Mahaghani,Sandalwood, Hebbevu and others	100	15	Rainfed	Rainfed/ Protective irrigation	0	0.38	Private Land
BelurBasavanalli	SUMA SUDEEP	231	Manually	90/76	0.13	0.05	Mahaghani,Sandalwood, Hebbevu and others	100	5	Rainfed	Rainfed/ Protective irrigation	0	0.13	Private Land
BelurBasavanalli	areyada Mudappa	232	Manually	90/77	5.26	2.11	Mahaghani,Sandalwood, Hebbevu and others	100	211	Rainfed	Rainfed/ Protective irrigation	0	5.26	Private Land
BelurBasavanalli	SUDEEP B S	233	Manually	90/78	0.16	0.06	Mahaghani,Sandalwood, Hebbevu and others	100	6	Rainfed	Rainfed/ Protective irrigation	0	0.16	Private Land
Areyuru	S S Puppayya	234	Manually	1/*47	1.36	0.54	Mahaghani,Sandalwood, Hebbevu and others	100	54	Rainfed	Rainfed/ Protective irrigation	0	1.36	Private Land
Areyuru	V P Lingeraju	235	Manually	1/*118	0.20	0.08	Mahaghani,Sandalwood, Hebbevu and others	100	8	Rainfed	Rainfed/ Protective irrigation	0	0.20	Private Land
Areyuru	TK Jagannath	236	Manually	1/*34, 1/*82	0.12	0.05	Mahaghani,Sandalwood, Hebbevu and others	100	5	Rainfed	Rainfed/ Protective irrigation	0	0.12	Private Land

Village Name	Farmer Name:	Farmer Code	Rate Type (Manually/Machinery)	Survey No:	Total Area (Ha.)	Proposed Area (Ha.)	Activity/Model/Plant/Crop Name :	Number of Plants Per Ha	No. of plants	Method of Irrigation (Drip/Ring/Surf)	Source of Irrigation (Canal/Rainfed/Well)	Area as per Type Of Land (Ha.)		Ownership of Land (Community Land/Private Land/Other)
												Waste Land	Cultivable	
Areyuru	TK Lokananda	237	Manually	1*/68	0.10	0.04	Mahaghani,Sandalwood, Hebbevu and others	100	4	Rainfed	Rainfed/ Protective irrigation	0	0.10	Private Land
Areyuru	TK Jagannath	238	Manually	1**/24	0.21	0.09	Mahaghani,Sandalwood, Hebbevu and others	100	9	Rainfed	Rainfed/ Protective irrigation	0	0.21	Private Land
Areyuru	G.S . Poovaiah	239	Manually	1**/5P1	0.34	0.14	Mahaghani,Sandalwood, Hebbevu and others	100	14	Rainfed	Rainfed/ Protective irrigation	0	0.34	Private Land
Areyuru	N / M / Mahesh Kur	240	Manually	7/26, 1**/75,1/	0.16	0.06	Mahaghani,Sandalwood, Hebbevu and others	100	6	Rainfed	Rainfed/ Protective irrigation	0	0.16	Private Land
Areyuru	G P Dinesh	241	Manually	1**/18P2,1**/	1.34	0.53	Mahaghani,Sandalwood, Hebbevu and others	100	53	Rainfed	Rainfed/ Protective irrigation	0	1.34	Private Land
Areyuru	G. P. Leelavati	242	Manually	1** /110, 3**/4	1.97	0.79	Mahaghani,Sandalwood, Hebbevu and others	100	79	Rainfed	Rainfed/ Protective irrigation	0	1.97	Private Land
Areyuru	S.S. Ashwini.	243	Manually	1**/123	1.97	0.79	Mahaghani,Sandalwood, Hebbevu and others	100	79	Rainfed	Rainfed/ Protective irrigation	0	1.97	Private Land
Areyuru	V / P / Lingaraju	244	Manually	1**/109P1	3.44	1.38	Mahaghani,Sandalwood, Hebbevu and others	100	138	Rainfed	Rainfed/ Protective irrigation	0	3.44	Private Land
Areyuru	Dr. A. S. Kiran.	245	Manually	1**/96	1.05	0.42	Mahaghani,Sandalwood, Hebbevu and others	100	42	Rainfed	Rainfed/ Protective irrigation	0	1.05	Private Land
Areyuru	MK Machaiah	246	Manually	1**/99	0.66	0.26	Mahaghani,Sandalwood, Hebbevu and others	100	26	Rainfed	Rainfed/ Protective irrigation	0	0.66	Private Land
Areyuru	Harijan Devamma	247	Manually	1**/98	0.16	0.06	Mahaghani,Sandalwood, Hebbevu and others	100	6	Rainfed	Rainfed/ Protective irrigation	0	0.16	Private Land
Areyuru	Harijan S / D / Shiv	248	Manually	1/111A, 1**/75	0.10	0.04	Mahaghani,Sandalwood, Hebbevu and others	100	4	Rainfed	Rainfed/ Protective irrigation	0	0.10	Private Land
Areyuru	S D Harijan S Bili	249	Manually	1**/59P2	3.64	1.46	Mahaghani,Sandalwood, Hebbevu and others	100	146	Rainfed	Rainfed/ Protective irrigation	0	3.64	Private Land
Areyuru	Harijan H. Devaiah	250	Manually	1**/104	6.40	2.56	Mahaghani,Sandalwood, Hebbevu and others	100	256	Rainfed	Rainfed/ Protective irrigation	0	6.40	Private Land
Areyuru	Harijanara S / D / R	251	Manually	1**/103P1	0.40	0.16	Mahaghani,Sandalwood, Hebbevu and others	100	16	Rainfed	Rainfed/ Protective irrigation	0	0.40	Private Land
Areyuru	I P Muthanna	252	Manually	1**/102P1	0.97	0.39	Mahaghani,Sandalwood, Hebbevu and others	100	39	Rainfed	Rainfed/ Protective irrigation	0	0.97	Private Land
Areyuru	S N Ramesha	253	Manually	1**/101P1	0.40	0.16	Mahaghani,Sandalwood, Hebbevu and others	100	16	Rainfed	Rainfed/ Protective irrigation	0	0.40	Private Land
Areyuru	Mukkattira Machay	254	Manually	1**/100P3	0.24	0.10	Mahaghani,Sandalwood, Hebbevu and others	100	10	Rainfed	Rainfed/ Protective irrigation	0	0.24	Private Land
Areyuru	C A Erappa	255	Manually	1**/39, 1**/23	0.16	0.06	Mahaghani,Sandalwood, Hebbevu and others	100	6	Rainfed	Rainfed/ Protective irrigation	0	0.16	Private Land
Areyuru	CK Janaki	256	Manually	1**/3	0.30	0.12	Mahaghani,Sandalwood, Hebbevu and others	100	12	Rainfed	Rainfed/ Protective irrigation	0	0.30	Private Land
Areyuru	Gopalan	257	Manually	1/72P1, 1**/73	5.71	2.28	Mahaghani,Sandalwood, Hebbevu and others	100	228	Rainfed	Rainfed/ Protective irrigation	0	5.71	Private Land
Areyuru	I S Uthappa	258	Manually	102P2, 1**/21	2.53	1.01	Mahaghani,Sandalwood, Hebbevu and others	100	101	Rainfed	Rainfed/ Protective irrigation	0	2.53	Private Land
Areyuru	B. S. Kushalappa	259	Manually	93, 1**/22, 1**/	0.29	0.11	Mahaghani,Sandalwood, Hebbevu and others	100	11	Rainfed	Rainfed/ Protective irrigation	0	0.29	Private Land
Areyuru	H. M. Kuttappa	260	Manually	1**/65, 1**/59P	0.08	0.03	Mahaghani,Sandalwood, Hebbevu and others	100	3	Rainfed	Rainfed/ Protective irrigation	0	0.08	Private Land
Areyuru	TK Jayamma	261	Manually	1**/22	0.29	0.12	Mahaghani,Sandalwood, Hebbevu and others	100	12	Rainfed	Rainfed/ Protective irrigation	0	0.29	Private Land
Areyuru	V CNagamma	262	Manually	1**/22	0.04	0.02	Mahaghani,Sandalwood, Hebbevu and others	100	2	Rainfed	Rainfed/ Protective irrigation	0	0.04	Private Land
Areyuru	Abdul Latif	263	Manually	1**/121P1	0.38	0.15	Mahaghani,Sandalwood, Hebbevu and others	100	15	Rainfed	Rainfed/ Protective irrigation	0	0.38	Private Land
Areyuru	Naseemabanu	264	Manually	1**/76	2.02	0.81	Mahaghani,Sandalwood, Hebbevu and others	100	81	Rainfed	Rainfed/ Protective irrigation	0	2.02	Private Land
Areyuru	Abdul Latip	265	Manually	1**/51	0.09	0.04	Mahaghani,Sandalwood, Hebbevu and others	100	4	Rainfed	Rainfed/ Protective irrigation	0	0.09	Private Land
Areyuru	Abdul Barry	266	Manually	1**/21G	7.39	2.96	Mahaghani,Sandalwood, Hebbevu and others	100	296	Rainfed	Rainfed/ Protective irrigation	0	7.39	Private Land
Areyuru	Nanjamma	267	Manually	1**/2	0.08	0.03	Mahaghani,Sandalwood, Hebbevu and others	100	3	Rainfed	Rainfed/ Protective irrigation	0	0.08	Private Land
Areyuru	Subbaiah	268	Manually	1**/17, 1**/19	0.12	0.05	Mahaghani,Sandalwood, Hebbevu and others	100	5	Rainfed	Rainfed/ Protective irrigation	0	0.12	Private Land
Areyuru	Hoovanna	269	Manually	1**/62P1	0.63	0.25	Mahaghani,Sandalwood, Hebbevu and others	100	25	Rainfed	Rainfed/ Protective irrigation	0	0.63	Private Land
Areyuru	Uthappa	270	Manually	1**/31B	0.55	0.22	Mahaghani,Sandalwood, Hebbevu and others	100	22	Rainfed	Rainfed/ Protective irrigation	0	0.55	Private Land

Village Name	Farmer Name:	Farmer Code	Rate Type (Manually/Machinery)	Survey No:	Total Area (Ha.)	Proposed Area (Ha.)	Activity/Model/Plant/Crop Name :	Number of Plants Per Ha	No. of plants	Method of Irrigation (Drip/Ring/Surf)	Source of Irrigation (Canal/Rainfed/Well)	Area as per Type Of Land (Ha.)		Ownership of Land (Community Land/ Private Land/Other
												Waste Land	Cultivable	
Areyuru	Muthanna	271	Manually	1*/28	2.59	1.04	Mahaghani,Sandalwood, Hebbevu and others	100	104	Rainfed	Rainfed/ Protective irrigation	0	2.59	Private Land
Areyuru	Gangamma	272	Manually	1*/21AP1	2.02	0.81	Mahaghani,Sandalwood, Hebbevu and others	100	81	Rainfed	Rainfed/ Protective irrigation	0	2.02	Private Land
Areyuru	S. C Kenchamma	273	Manually	1*/10, 1*/13	0.72	0.29	Mahaghani,Sandalwood, Hebbevu and others	100	29	Rainfed	Rainfed/ Protective irrigation	0	0.72	Private Land
Areyuru	H. C. Chandrasekh	274	Manually	21J, 1*/32, 1/	0.45	0.18	Mahaghani,Sandalwood, Hebbevu and others	100	18	Rainfed	Rainfed/ Protective irrigation	0	0.45	Private Land
Areyuru	Avaiah	275	Manually	1*/44	1.80	0.72	Mahaghani,Sandalwood, Hebbevu and others	100	72	Rainfed	Rainfed/ Protective irrigation	0	1.80	Private Land
Areyuru	H. C. Somanna	276	Manually	1*/42, 1*/43	0.71	0.28	Mahaghani,Sandalwood, Hebbevu and others	100	28	Rainfed	Rainfed/ Protective irrigation	0	0.71	Private Land
Areyuru	M G Bhawani	277	Manually	21BP1, 1*/2	0.40	0.16	Mahaghani,Sandalwood, Hebbevu and others	100	16	Rainfed	Rainfed/ Protective irrigation	0	0.40	Private Land
Areyuru	BK Shivanna	278	Manually	1*/21D	0.33	0.13	Mahaghani,Sandalwood, Hebbevu and others	100	13	Rainfed	Rainfed/ Protective irrigation	0	0.33	Private Land
Areyuru	BK Changappa	279	Manually	1*/105P2	0.61	0.24	Mahaghani,Sandalwood, Hebbevu and others	100	24	Rainfed	Rainfed/ Protective irrigation	0	0.61	Private Land
Areyuru	B K Ningaraju	280	Manually	1*/87	0.95	0.38	Mahaghani,Sandalwood, Hebbevu and others	100	38	Rainfed	Rainfed/ Protective irrigation	0	0.95	Private Land
Areyuru	BK Bhopayya	281	Manually	1*/53P2	0.14	0.06	Mahaghani,Sandalwood, Hebbevu and others	100	6	Rainfed	Rainfed/ Protective irrigation	0	0.14	Private Land
Areyuru	G. M. Basappa	282	Manually	1*/53P2	0.87	0.35	Mahaghani,Sandalwood, Hebbevu and others	100	35	Rainfed	Rainfed/ Protective irrigation	0	0.87	Private Land
Areyuru	Basamma	283	Manually	1*/53P2	0.05	0.02	Mahaghani,Sandalwood, Hebbevu and others	100	2	Rainfed	Rainfed/ Protective irrigation	0	0.05	Private Land
Areyuru	Kushalappa	284	Manually	1*/53P2	0.24	0.10	Mahaghani,Sandalwood, Hebbevu and others	100	10	Rainfed	Rainfed/ Protective irrigation	0	0.24	Private Land
Areyuru	S M Yusaf	285	Manually	1*/80	0.05	0.02	Mahaghani,Sandalwood, Hebbevu and others	100	2	Rainfed	Rainfed/ Protective irrigation	0	0.05	Private Land
Areyuru	M C Puttaramaiah	286	Manually	1*/57, 1*/81	0.61	0.24	Mahaghani,Sandalwood, Hebbevu and others	100	24	Rainfed	Rainfed/ Protective irrigation	0	0.61	Private Land
Areyuru	M P Ummer	287	Manually	1*/52P2	0.40	0.16	Mahaghani,Sandalwood, Hebbevu and others	100	16	Rainfed	Rainfed/ Protective irrigation	0	0.40	Private Land
Areyuru	Puttamma	288	Manually	1*/83	0.18	0.07	Mahaghani,Sandalwood, Hebbevu and others	100	7	Rainfed	Rainfed/ Protective irrigation	0	0.18	Private Land
Areyuru	Ningappa	289	Manually	1*/92	0.47	0.19	Mahaghani,Sandalwood, Hebbevu and others	100	19	Rainfed	Rainfed/ Protective irrigation	0	0.47	Private Land
Areyuru	K T Prasanna	290	Manually	1*/84	4.79	1.92	Mahaghani,Sandalwood, Hebbevu and others	100	192	Rainfed	Rainfed/ Protective irrigation	0	4.79	Private Land
Areyuru	IK Poovamma	291	Manually	1*/112, 1*/100	4.05	1.62	Mahaghani,Sandalwood, Hebbevu and others	100	162	Rainfed	Rainfed/ Protective irrigation	0	4.05	Private Land
Areyuru	I. S. Uthappa	292	Manually	1*/63	4.90	1.96	Mahaghani,Sandalwood, Hebbevu and others	100	196	Rainfed	Rainfed/ Protective irrigation	0	4.90	Private Land
Areyuru	K Shivaswamy	293	Manually	1*/97P	0.06	0.02	Mahaghani,Sandalwood, Hebbevu and others	100	2	Rainfed	Rainfed/ Protective irrigation	0	0.06	Private Land
Areyuru	Aimudianda A. Mai	294	Manually	1*/20	0.06	0.02	Mahaghani,Sandalwood, Hebbevu and others	100	2	Rainfed	Rainfed/ Protective irrigation	0	0.06	Private Land
Areyuru	CK Gopalakrishna	295	Manually	1*/94	0.63	0.25	Mahaghani,Sandalwood, Hebbevu and others	100	25	Rainfed	Rainfed/ Protective irrigation	0	0.63	Private Land
Areyuru	HK Nagesh	296	Manually	1*/79P1, 1*/7	0.63	0.25	Mahaghani,Sandalwood, Hebbevu and others	100	25	Rainfed	Rainfed/ Protective irrigation	0	0.63	Private Land
Areyuru	H. C. Jayakumar	297	Manually	1*/79P1, 1*/7	0.15	0.06	Mahaghani,Sandalwood, Hebbevu and others	100	6	Rainfed	Rainfed/ Protective irrigation	0	0.15	Private Land
Areyuru	H. C. Chandrasekh	298	Manually	1*/86	0.15	0.06	Mahaghani,Sandalwood, Hebbevu and others	100	6	Rainfed	Rainfed/ Protective irrigation	0	0.15	Private Land
Areyuru	SK Leelavati	299	Manually	1*/56A, 1*/52P	0.20	0.08	Mahaghani,Sandalwood, Hebbevu and others	100	8	Rainfed	Rainfed/ Protective irrigation	0	0.20	Private Land
Areyuru	Avaiah	300	Manually	1*/101, 1*/10	0.20	0.08	Mahaghani,Sandalwood, Hebbevu and others	100	8	Rainfed	Rainfed/ Protective irrigation	0	0.20	Private Land
Areyuru	HK Kushalappa	301	Manually	1*/107	1.74	0.70	Mahaghani,Sandalwood, Hebbevu and others	100	70	Rainfed	Rainfed/ Protective irrigation	0	1.74	Private Land
Areyuru	V / C / Nagamma	302	Manually	1*/108P2	1.74	0.70	Mahaghani,Sandalwood, Hebbevu and others	100	70	Rainfed	Rainfed/ Protective irrigation	0	1.74	Private Land
Areyuru	K P. Lalitha	303	Manually	1*/46., 3*/26	1.74	0.70	Mahaghani,Sandalwood, Hebbevu and others	100	70	Rainfed	Rainfed/ Protective irrigation	0	1.74	Private Land
Areyuru	K P Ramesh	304	Manually	1*/113	0.38	0.15	Mahaghani,Sandalwood, Hebbevu and others	100	15	Rainfed	Rainfed/ Protective irrigation	0	0.38	Private Land

Village Name	Farmer Name:	Farmer Code	Rate Type (Manually/Machinery)	Survey No:	Total Area (Ha.)	Proposed Area (Ha.)	Activity/Model/Plant/Crop Name :	Number of Plants Per Ha	No. of plants	Method of Irrigation (Drip/Ring/Surf)	Source of Irrigation (Canal/Rainfed/Well)	Area as per Type Of Land (Ha.)		Ownership of Land (Community Land/ Private Land/Other)
												Waste Land	Cultivable	
Areyuru	Muthanna	305	Manually	1*/56, 1*/45	0.38	0.15	Mahaghani,Sandalwood, Hebbevu and others	100	15	Rainfed	Rainfed/ Protective irrigation	0	0.38	Private Land
Areyuru	Shylaja Basavaraju	306	Manually	1*/4, 1*/73	1.12	0.45	Mahaghani,Sandalwood, Hebbevu and others	100	45	Rainfed	Rainfed/ Protective irrigation	0	1.12	Private Land
Areyuru	Ningappa	307	Manually	1*/21E	1.12	0.45	Mahaghani,Sandalwood, Hebbevu and others	100	45	Rainfed	Rainfed/ Protective irrigation	0	1.12	Private Land
Areyuru	H. M.Kallappa	308	Manually	7,1*/29, 1*/5	0.09	0.03	Mahaghani,Sandalwood, Hebbevu and others	100	3	Rainfed	Rainfed/ Protective irrigation	0	0.09	Private Land
Areyuru	M.P Kaveramma	309	Manually	1*/36P1	0.09	0.03	Mahaghani,Sandalwood, Hebbevu and others	100	3	Rainfed	Rainfed/ Protective irrigation	0	0.09	Private Land
Areyuru	K.N Papaiah	310	Manually	1*/49	0.13	0.05	Mahaghani,Sandalwood, Hebbevu and others	100	5	Rainfed	Rainfed/ Protective irrigation	0	0.13	Private Land
Areyuru	D B Muthanna	311	Manually	1*/49, 1*/74P1	0.13	0.05	Mahaghani,Sandalwood, Hebbevu and others	100	5	Rainfed	Rainfed/ Protective irrigation	0	0.13	Private Land
Areyuru	Basappa	312	Manually	1*/14	0.27	0.11	Mahaghani,Sandalwood, Hebbevu and others	100	11	Rainfed	Rainfed/ Protective irrigation	0	0.27	Private Land
Areyuru	Malliah	313	Manually	3*/18, 3*/20	0.27	0.11	Mahaghani,Sandalwood, Hebbevu and others	100	11	Rainfed	Rainfed/ Protective irrigation	0	0.27	Private Land
Areyuru	Kalegowdna Thamm	314	Manually	1*/85, 1*/66	0.20	0.08	Mahaghani,Sandalwood, Hebbevu and others	100	8	Rainfed	Rainfed/ Protective irrigation	0	0.20	Private Land
Areyuru	K. Rani	315	Manually	1*/9	0.20	0.08	Mahaghani,Sandalwood, Hebbevu and others	100	8	Rainfed	Rainfed/ Protective irrigation	0	0.20	Private Land
Areyuru	D R Shantamma	316	Manually	1*/11	0.95	0.38	Mahaghani,Sandalwood, Hebbevu and others	100	38	Rainfed	Rainfed/ Protective irrigation	0	0.95	Private Land
Areyuru	M B Gaus Budan S	317	Manually	1*/16	0.95	0.38	Mahaghani,Sandalwood, Hebbevu and others	100	38	Rainfed	Rainfed/ Protective irrigation	0	0.95	Private Land
Areyuru	HK Kariyappa	318	Manually	1*/115	0.55	0.22	Mahaghani,Sandalwood, Hebbevu and others	100	22	Rainfed	Rainfed/ Protective irrigation	0	0.55	Private Land
Areyuru	G.P.Jaji	319	Manually	1*/36P2	0.55	0.22	Mahaghani,Sandalwood, Hebbevu and others	100	22	Rainfed	Rainfed/ Protective irrigation	0	0.55	Private Land
Areyuru	BV Ramaiah.	320	Manually	1*/105P1	0.26	0.11	Mahaghani,Sandalwood, Hebbevu and others	100	11	Rainfed	Rainfed/ Protective irrigation	0	0.26	Private Land
Areyuru	Gowanda P Bellapp	321	Manually	1*/109P2	0.26	0.11	Mahaghani,Sandalwood, Hebbevu and others	100	11	Rainfed	Rainfed/ Protective irrigation	0	0.26	Private Land
Areyuru	B. K. Laxmi	322	Manually	1*/99P2	0.26	0.11	Mahaghani,Sandalwood, Hebbevu and others	100	11	Rainfed	Rainfed/ Protective irrigation	0	0.26	Private Land
Areyuru	Somaiah	323	Manually	1*/55	1.74	0.70	Mahaghani,Sandalwood, Hebbevu and others	100	70	Rainfed	Rainfed/ Protective irrigation	0	1.74	Private Land
Areyuru	M.D.Siddanna	324	Manually	1*/61,	1.74	0.70	Mahaghani,Sandalwood, Hebbevu and others	100	70	Rainfed	Rainfed/ Protective irrigation	0	1.74	Private Land
Areyuru	G S Madappa	325	Manually	1*/97	1.30	0.52	Mahaghani,Sandalwood, Hebbevu and others	100	52	Rainfed	Rainfed/ Protective irrigation	0	1.30	Private Land
Areyuru	N. P. Ramaiah	326	Manually	1*/58	1.30	0.52	Mahaghani,Sandalwood, Hebbevu and others	100	52	Rainfed	Rainfed/ Protective irrigation	0	1.30	Private Land
Areyuru	M M Gauramma	327	Manually	3*/16	0.61	0.24	Mahaghani,Sandalwood, Hebbevu and others	100	24	Rainfed	Rainfed/ Protective irrigation	0	0.61	Private Land
Areyuru	Mallappa	328	Manually	1*/46, 3*/4, 3*/	0.61	0.24	Mahaghani,Sandalwood, Hebbevu and others	100	24	Rainfed	Rainfed/ Protective irrigation	0	0.61	Private Land
Areyuru	Kuttappa	329	Manually	3*/4	0.69	0.28	Mahaghani,Sandalwood, Hebbevu and others	100	28	Rainfed	Rainfed/ Protective irrigation	0	0.69	Private Land
Areyuru	Narendra Kumar	330	Manually	3*/13	0.69	0.28	Mahaghani,Sandalwood, Hebbevu and others	100	28	Rainfed	Rainfed/ Protective irrigation	0	0.69	Private Land
Areyuru	D.B.Madeppa.	331	Manually	3*/6	0.59	0.23	Mahaghani,Sandalwood, Hebbevu and others	100	23	Rainfed	Rainfed/ Protective irrigation	0	0.59	Private Land
Areyuru	Basappa of Puttega	332	Manually	1*/21, 3*/15P	0.59	0.23	Mahaghani,Sandalwood, Hebbevu and others	100	23	Rainfed	Rainfed/ Protective irrigation	0	0.59	Private Land
Areyuru	HT Jayaprakash	333	Manually	1*/23P1, 3*/2	0.35	0.14	Mahaghani,Sandalwood, Hebbevu and others	100	14	Rainfed	Rainfed/ Protective irrigation	0	0.35	Private Land
Areyuru	VC Nagamma	334	Manually	3*/10	0.35	0.14	Mahaghani,Sandalwood, Hebbevu and others	100	14	Rainfed	Rainfed/ Protective irrigation	0	0.35	Private Land
Areyuru	G. S. Basavaraju.	335	Manually	3*/35	1.03	0.41	Mahaghani,Sandalwood, Hebbevu and others	100	41	Rainfed	Rainfed/ Protective irrigation	0	1.03	Private Land
Areyuru	G. M. Ashoka.	336	Manually	1*/23P2, 22*/	1.03	0.41	Mahaghani,Sandalwood, Hebbevu and others	100	41	Rainfed	Rainfed/ Protective irrigation	0	1.03	Private Land
Areyuru	G. M. Lokiprasad.	337	Manually	3*/3, 3*/2	0.65	0.26	Mahaghani,Sandalwood, Hebbevu and others	100	26	Rainfed	Rainfed/ Protective irrigation	0	0.65	Private Land
Areyuru	KS Muthanna	338	Manually	3*/12	0.65	0.26	Mahaghani,Sandalwood, Hebbevu and others	100	26	Rainfed	Rainfed/ Protective irrigation	0	0.65	Private Land

Village Name	Farmer Name:	Farmer Code	Rate Type (Manually/Machinery)	Survey No:	Total Area (Ha.)	Proposed Area (Ha.)	Activity/Model/Plant/Crop Name :	Number of Plants Per Ha	No. of plants	Method of Irrigation (Drip/Ring/Surf)	Source of Irrigation (Canal/Rainfed/Well)	Area as per Type Of Land (Ha.)		Ownership of Land (Community Land/Private Land/Other)
												Waste Land	Cultivable	
Areyuru	Puppayah	339	Manually	3/*/44,21/*/1	0.08	0.03	Mahaghani,Sandalwood, Hebbevu and others	100	3	Rainfed	Rainfed/ Protective irrigation	0	0.08	Private Land
Areyuru	Bassappa	340	Manually	3/*/43, 13/*/2	0.08	0.03	Mahaghani,Sandalwood, Hebbevu and others	100	3	Rainfed	Rainfed/ Protective irrigation	0	0.08	Private Land
Areyuru	M.A. Pemmaiah	341	Manually	3/*/1, 3/*/33	0.51	0.20	Mahaghani,Sandalwood, Hebbevu and others	100	20	Rainfed	Rainfed/ Protective irrigation	0	0.51	Private Land
Areyuru	Uthappa	342	Manually	3/*/37	0.51	0.20	Mahaghani,Sandalwood, Hebbevu and others	100	20	Rainfed	Rainfed/ Protective irrigation	0	0.51	Private Land
Areyuru	Mata	343	Manually	3/*/36P1	0.73	0.29	Mahaghani,Sandalwood, Hebbevu and others	100	29	Rainfed	Rainfed/ Protective irrigation	0	0.73	Private Land
Areyuru	Sannappa S.M	344	Manually	3/*/40	0.73	0.29	Mahaghani,Sandalwood, Hebbevu and others	100	29	Rainfed	Rainfed/ Protective irrigation	0	0.73	Private Land
Areyuru	Shivegowdna Linga	345	Manually	3/*/9	0.47	0.19	Mahaghani,Sandalwood, Hebbevu and others	100	19	Rainfed	Rainfed/ Protective irrigation	0	0.47	Private Land
Areyuru	Shanthamma	346	Manually	4/*/*	0.47	0.19	Mahaghani,Sandalwood, Hebbevu and others	100	19	Rainfed	Rainfed/ Protective irrigation	0	0.47	Private Land
Areyuru	S P Thimmayya	347	Manually	5/*/*, 6/*/*	0.21	0.08	Mahaghani,Sandalwood, Hebbevu and others	100	8	Rainfed	Rainfed/ Protective irrigation	0	0.21	Private Land
Areyuru	BN Nagaraja.	348	Manually	5/A/*, 6/A/*	0.21	0.08	Mahaghani,Sandalwood, Hebbevu and others	100	8	Rainfed	Rainfed/ Protective irrigation	0	0.21	Private Land
Areyuru	Meelamane Hoova	349	Manually	7/*/*	0.34	0.14	Mahaghani,Sandalwood, Hebbevu and others	100	14	Rainfed	Rainfed/ Protective irrigation	0	0.34	Private Land
Areyuru	G P Mahesh	350	Manually	8/*/*	0.34	0.14	Mahaghani,Sandalwood, Hebbevu and others	100	14	Rainfed	Rainfed/ Protective irrigation	0	0.34	Private Land
Areyuru	Bassappa	351	Manually	10/*/*	0.04	0.02	Mahaghani,Sandalwood, Hebbevu and others	100	2	Rainfed	Rainfed/ Protective irrigation	0	0.04	Private Land
Areyuru	G. S. Basavaraju.	352	Manually	12/*/*	0.24	0.10	Mahaghani,Sandalwood, Hebbevu and others	100	10	Rainfed	Rainfed/ Protective irrigation	0	0.24	Private Land
Areyuru	Someshwar Tempa	353	Manually	13/*/20	0.24	0.10	Mahaghani,Sandalwood, Hebbevu and others	100	10	Rainfed	Rainfed/ Protective irrigation	0	0.24	Private Land
Areyuru	M.A. Pemmaiah	354	Manually	16/*/*	0.67	0.27	Mahaghani,Sandalwood, Hebbevu and others	100	27	Rainfed	Rainfed/ Protective irrigation	0	0.67	Private Land
Areyuru	S P Thimmayya	355	Manually	17/*/*	0.67	0.27	Mahaghani,Sandalwood, Hebbevu and others	100	27	Rainfed	Rainfed/ Protective irrigation	0	0.67	Private Land
Areyuru	V C Nagamma	356	Manually	18/*/*	0.32	0.13	Mahaghani,Sandalwood, Hebbevu and others	100	13	Rainfed	Rainfed/ Protective irrigation	0	0.32	Private Land
Areyuru	Basamma	357	Manually	20/*/*	0.32	0.13	Mahaghani,Sandalwood, Hebbevu and others	100	13	Rainfed	Rainfed/ Protective irrigation	0	0.32	Private Land
Areyuru	Gowamma	358	Manually	24/*/*	0.38	0.15	Mahaghani,Sandalwood, Hebbevu and others	100	15	Rainfed	Rainfed/ Protective irrigation	0	0.38	Private Land
Areyuru	Naseemabanu	359	Manually	28/*/*	0.38	0.15	Mahaghani,Sandalwood, Hebbevu and others	100	15	Rainfed	Rainfed/ Protective irrigation	0	0.38	Private Land
Areyuru	Shylaja Basavaraju	360	Manually	29/*/*	0.34	0.14	Mahaghani,Sandalwood, Hebbevu and others	100	14	Rainfed	Rainfed/ Protective irrigation	0	0.34	Private Land
Areyuru	Abdul Latif	361	Manually	*/2, 34/*/*, 35	0.34	0.14	Mahaghani,Sandalwood, Hebbevu and others	100	14	Rainfed	Rainfed/ Protective irrigation	0	0.34	Private Land
Areyuru	. K. P. Devaki	362	Manually	34/*/2	0.49	0.19	Mahaghani,Sandalwood, Hebbevu and others	100	19	Rainfed	Rainfed/ Protective irrigation	0	0.49	Private Land
Areyuru	H. M. Ramesh	363	Manually	35/*/2, 36/*/2	0.49	0.19	Mahaghani,Sandalwood, Hebbevu and others	100	19	Rainfed	Rainfed/ Protective irrigation	0	0.49	Private Land
Areyuru	Chennappa	364	Manually	36/*/*	0.47	0.19	Mahaghani,Sandalwood, Hebbevu and others	100	19	Rainfed	Rainfed/ Protective irrigation	0	0.47	Private Land
Areyuru	N. P. Ramaiah	365	Manually	37/*/6	0.47	0.19	Mahaghani,Sandalwood, Hebbevu and others	100	19	Rainfed	Rainfed/ Protective irrigation	0	0.47	Private Land
Areyuru	Kalappa	366	Manually	*/2, 37/*/1, 37	0.38	0.15	Mahaghani,Sandalwood, Hebbevu and others	100	15	Rainfed	Rainfed/ Protective irrigation	0	0.38	Private Land
Areyuru	C.A Poovaiiah	367	Manually	37/*/4	0.38	0.15	Mahaghani,Sandalwood, Hebbevu and others	100	15	Rainfed	Rainfed/ Protective irrigation	0	0.38	Private Land
Areyuru	M Mallappa	368	Manually	38/*/2	0.49	0.19	Mahaghani,Sandalwood, Hebbevu and others	100	19	Rainfed	Rainfed/ Protective irrigation	0	0.49	Private Land
Areyuru	BM Ramesh	369	Manually	39/*/1	0.49	0.19	Mahaghani,Sandalwood, Hebbevu and others	100	19	Rainfed	Rainfed/ Protective irrigation	0	0.49	Private Land
Areyuru	N. T. Surendra	370	Manually	96/*/2	0.53	0.21	Mahaghani,Sandalwood, Hebbevu and others	100	21	Rainfed	Rainfed/ Protective irrigation	0	0.53	Private Land
Areyuru	H M Ragu	371	Manually	319/121p1	1.56	0.63	Mahaghani,Sandalwood, Hebbevu and others	100	63	Rainfed	Rainfed/ Protective irrigation	0	1.56	Private Land
Areyuru	M A Kumar	372	Manually	320.15	1.56	0.63	Mahaghani,Sandalwood, Hebbevu and others	100	63	Rainfed	Rainfed/ Protective irrigation	0	1.56	Private Land

Village Name	Farmer Name:	Farmer Code	Rate Type (Manually/Machinery)	Survey No:	Total Area (Ha.)	Proposed Area (Ha.)	Activity/Model/Plant/Crop Name :	Number of Plants Per Ha	No. of plants	Method of Irrigation (Drip/Ring/Surf)	Source of Irrigation (Canal/Rainfed/Well)	Area as per Type Of Land (Ha.)		Ownership of Land (Community Land/ Private Land/Other)
												Waste Land	Cultivable	
Areyuru	Medappa B D	373	Manually	321 1/66	2.31	0.92	Mahaghani,Sandalwood, Hebbevu and others	100	92	Rainfed	Rainfed/ Protective irrigation	0	2.31	Private Land
Areyuru	Parameshwara H N	374	Manually	322 1/21	2.31	0.92	Mahaghani,Sandalwood, Hebbevu and others	100	92	Rainfed	Rainfed/ Protective irrigation	0	2.31	Private Land
Areyuru	Jaganth T K	375	Manually	333 1/99	0.04	0.02	Mahaghani,Sandalwood, Hebbevu and others	100	2	Rainfed	Rainfed/ Protective irrigation	0	0.04	Private Land
Negalle Karkalli	PADMAVATHI	376	Manually	235/B1	0.22	0.09	Mahaghani,Sandalwood, Hebbevu and others	100	9	Rainfed	Rainfed/ Protective irrigation	0	0.22	Private Land
Negalle Karkalli	K M LINGARAJU	377	Manually	235/2	0.22	0.09	Mahaghani,Sandalwood, Hebbevu and others	100	9	Rainfed	Rainfed/ Protective irrigation	0	0.22	Private Land
Negalle Karkalli	SHRIMATI BHOJA	378	Manually	81/2	0.59	0.23	Mahaghani,Sandalwood, Hebbevu and others	100	23	Rainfed	Rainfed/ Protective irrigation	0	0.59	Private Land
Negalle Karkalli	NIRMALA PRAKASH	379	Manually	50/2	0.59	0.23	Mahaghani,Sandalwood, Hebbevu and others	100	23	Rainfed	Rainfed/ Protective irrigation	0	0.59	Private Land
Negalle Karkalli	SURYADEV	380	Manually	46/9	0.53	0.21	Mahaghani,Sandalwood, Hebbevu and others	100	21	Rainfed	Rainfed/ Protective irrigation	0	0.53	Private Land
Negalle Karkalli	N B LINGAPPA	381	Manually	107	0.53	0.21	Mahaghani,Sandalwood, Hebbevu and others	100	21	Rainfed	Rainfed/ Protective irrigation	0	0.53	Private Land
Negalle Karkalli	N R KRISHNA	382	Manually	105	0.50	0.20	Mahaghani,Sandalwood, Hebbevu and others	100	20	Rainfed	Rainfed/ Protective irrigation	0	0.50	Private Land
Negalle Karkalli	N B LINGAPPA	383	Manually	107	0.50	0.20	Mahaghani,Sandalwood, Hebbevu and others	100	20	Rainfed	Rainfed/ Protective irrigation	0	0.50	Private Land
Negalle Karkalli	CHANDRAPRASA	384	Manually	108	1.52	0.61	Mahaghani,Sandalwood, Hebbevu and others	100	61	Rainfed	Rainfed/ Protective irrigation	0	1.52	Private Land
Negalle Karkalli	GOWRAMMA	385	Manually	103/2	1.52	0.61	Mahaghani,Sandalwood, Hebbevu and others	100	61	Rainfed	Rainfed/ Protective irrigation	0	1.52	Private Land
Negalle Karkalli	N M MUTTANNA	386	Manually	103	0.40	0.16	Mahaghani,Sandalwood, Hebbevu and others	100	16	Rainfed	Rainfed/ Protective irrigation	0	0.40	Private Land
Negalle Karkalli	N P RAMESH	387	Manually	102	0.40	0.16	Mahaghani,Sandalwood, Hebbevu and others	100	16	Rainfed	Rainfed/ Protective irrigation	0	0.40	Private Land
Negalle Karkalli	N P MUTTANNA	388	Manually	102	0.40	0.16	Mahaghani,Sandalwood, Hebbevu and others	100	16	Rainfed	Rainfed/ Protective irrigation	0	0.40	Private Land
Negalle Karkalli	N E SOMAYYA	389	Manually	101	0.40	0.16	Mahaghani,Sandalwood, Hebbevu and others	100	16	Rainfed	Rainfed/ Protective irrigation	0	0.40	Private Land
Negalle Karkalli	N J RAGHUNATH	390	Manually	101/1	0.67	0.27	Mahaghani,Sandalwood, Hebbevu and others	100	27	Rainfed	Rainfed/ Protective irrigation	0	0.67	Private Land
Negalle Karkalli	N P TAMMAYYA(K	391	Manually	101/2	0.67	0.27	Mahaghani,Sandalwood, Hebbevu and others	100	27	Rainfed	Rainfed/ Protective irrigation	0	0.67	Private Land
Negalle Karkalli	N S GURAPPA	392	Manually	98/1	0.53	0.21	Mahaghani,Sandalwood, Hebbevu and others	100	21	Rainfed	Rainfed/ Protective irrigation	0	0.53	Private Land
Negalle Karkalli	N G MOGAPPA	393	Manually	98/2	0.53	0.21	Mahaghani,Sandalwood, Hebbevu and others	100	21	Rainfed	Rainfed/ Protective irrigation	0	0.53	Private Land
Negalle Karkalli	VEERARAJ	394	Manually	109	0.45	0.18	Mahaghani,Sandalwood, Hebbevu and others	100	18	Rainfed	Rainfed/ Protective irrigation	0	0.45	Private Land
Negalle Karkalli	SRIMATHI N R VA	395	Manually	168	0.45	0.18	Mahaghani,Sandalwood, Hebbevu and others	100	18	Rainfed	Rainfed/ Protective irrigation	0	0.45	Private Land
Negalle Karkalli	SUDHIR K T	396	Manually	169/1	0.32	0.13	Mahaghani,Sandalwood, Hebbevu and others	100	13	Rainfed	Rainfed/ Protective irrigation	0	0.32	Private Land
Negalle Karkalli	K G ANANDA	397	Manually	169/2	0.32	0.13	Mahaghani,Sandalwood, Hebbevu and others	100	13	Rainfed	Rainfed/ Protective irrigation	0	0.32	Private Land
Negalle Karkalli	CHANDRAVATHI	398	Manually	171	0.04	0.02	Mahaghani,Sandalwood, Hebbevu and others	100	2	Rainfed	Rainfed/ Protective irrigation	0	0.04	Private Land
Negalle Karkalli	N M MUTTANNA	399	Manually	173	0.17	0.07	Mahaghani,Sandalwood, Hebbevu and others	100	7	Rainfed	Rainfed/ Protective irrigation	0	0.17	Private Land
Negalle Karkalli	SADANANDA N M	400	Manually	174	0.17	0.07	Mahaghani,Sandalwood, Hebbevu and others	100	7	Rainfed	Rainfed/ Protective irrigation	0	0.17	Private Land
Negalle Karkalli		401	Manually	97	0.75	0.30	Mahaghani,Sandalwood, Hebbevu and others	100	30	Rainfed	Rainfed/ Protective irrigation	0	0.75	Private Land
Negalle Karkalli	N S PRAKASH	402	Manually	96	0.32	0.13	Mahaghani,Sandalwood, Hebbevu and others	100	13	Rainfed	Rainfed/ Protective irrigation	0	0.32	Private Land
Negalle Karkalli	N T SURENDRA	403	Manually	96	0.32	0.13	Mahaghani,Sandalwood, Hebbevu and others	100	13	Rainfed	Rainfed/ Protective irrigation	0	0.32	Private Land
Negalle Karkalli	N A PRAKASH	404	Manually	96/1P1,66	0.93	0.37	Mahaghani,Sandalwood, Hebbevu and others	100	37	Rainfed	Rainfed/ Protective irrigation	0	0.93	Private Land
Negalle Karkalli	SRIMATHI G M NIF	405	Manually	188	0.12	0.05	Mahaghani,Sandalwood, Hebbevu and others	100	5	Rainfed	Rainfed/ Protective irrigation	0	0.12	Private Land
Negalle Karkalli	HULLURI GANESH	406	Manually	223/10	0.12	0.05	Mahaghani,Sandalwood, Hebbevu and others	100	5	Rainfed	Rainfed/ Protective irrigation	0	0.12	Private Land

Village Name	Farmer Name:	Farmer Code	Rate Type (Manually/Machinery)	Survey No:	Total Area (Ha.)	Proposed Area (Ha.)	Activity/Model/Plant/Crop Name :	Number of Plants Per Ha	No. of plants	Method of Irrigation (Drip/Ring/Surf)	Source of Irrigation (Canal/Rainfed/Well)	Area as per Type Of Land (Ha.)		Ownership of Land (Community Land/ Private Land/Other)
												Waste Land	Cultivable	
Negalle Karkalli	HULLURI GANESH	407	Manually	223/11	0.16	0.06	Mahaghani,Sandalwood, Hebbevu and others	100	6	Rainfed	Rainfed/ Protective irrigation	0	0.16	Private Land
Negalle Karkalli	HULLURI GANESH	408	Manually	223/12	0.16	0.06	Mahaghani,Sandalwood, Hebbevu and others	100	6	Rainfed	Rainfed/ Protective irrigation	0	0.16	Private Land
Negalle Karkalli	N S BASAVARAJU	409	Manually	223/13	1.14	0.46	Mahaghani,Sandalwood, Hebbevu and others	100	46	Rainfed	Rainfed/ Protective irrigation	0	1.14	Private Land
Negalle Karkalli	HULLURI GANESH	410	Manually	223/14	1.14	0.46	Mahaghani,Sandalwood, Hebbevu and others	100	46	Rainfed	Rainfed/ Protective irrigation	0	1.14	Private Land
Negalle Karkalli	GURAPPA 9 MOG	411	Manually	223/15	0.13	0.05	Mahaghani,Sandalwood, Hebbevu and others	100	5	Rainfed	Rainfed/ Protective irrigation	0	0.13	Private Land
Negalle Karkalli	N C KAVERAMMA	412	Manually	223/16	0.13	0.05	Mahaghani,Sandalwood, Hebbevu and others	100	5	Rainfed	Rainfed/ Protective irrigation	0	0.13	Private Land
Negalle Karkalli	N S GURAPPA (N	413	Manually	223/16A	0.22	0.09	Mahaghani,Sandalwood, Hebbevu and others	100	9	Rainfed	Rainfed/ Protective irrigation	0	0.22	Private Land
Negalle Karkalli	N S BASAVARAJU	414	Manually	223/2	0.53	0.21	Mahaghani,Sandalwood, Hebbevu and others	100	21	Rainfed	Rainfed/ Protective irrigation	0	0.53	Private Land
Negalle Karkalli	N S BASAVARAJU	415	Manually	223/3	0.53	0.21	Mahaghani,Sandalwood, Hebbevu and others	100	21	Rainfed	Rainfed/ Protective irrigation	0	0.53	Private Land
Negalle Karkalli	K E THARAKUMAR	416	Manually	223/4	3.08	1.23	Mahaghani,Sandalwood, Hebbevu and others	100	123	Rainfed	Rainfed/ Protective irrigation	0	3.08	Private Land
Negalle Karkalli	N V PREMA	417	Manually	223/5	3.08	1.23	Mahaghani,Sandalwood, Hebbevu and others	100	123	Rainfed	Rainfed/ Protective irrigation	0	3.08	Private Land
Negalle Karkalli	KALAPPA	418	Manually	223/7	0.28	0.11	Mahaghani,Sandalwood, Hebbevu and others	100	11	Rainfed	Rainfed/ Protective irrigation	0	0.28	Private Land
Negalle Karkalli	HULLURI GANESH	419	Manually	223/8	0.28	0.11	Mahaghani,Sandalwood, Hebbevu and others	100	11	Rainfed	Rainfed/ Protective irrigation	0	0.28	Private Land
Negalle Karkalli	N S BASAVARAJU	420	Manually	223/9	0.62	0.25	Mahaghani,Sandalwood, Hebbevu and others	100	25	Rainfed	Rainfed/ Protective irrigation	0	0.62	Private Land
Negalle Karkalli	BASAMMA (HARIS	421	Manually	194/1	0.62	0.25	Mahaghani,Sandalwood, Hebbevu and others	100	25	Rainfed	Rainfed/ Protective irrigation	0	0.62	Private Land
Negalle Karkalli	VEERARAJU	422	Manually	193	0.28	0.11	Mahaghani,Sandalwood, Hebbevu and others	100	11	Rainfed	Rainfed/ Protective irrigation	0	0.28	Private Land
Negalle Karkalli	N S GURAPPA (M	423	Manually	191	0.28	0.11	Mahaghani,Sandalwood, Hebbevu and others	100	11	Rainfed	Rainfed/ Protective irrigation	0	0.28	Private Land
Negalle Karkalli	N C KAVERAMMA	424	Manually	192/1	0.47	0.19	Mahaghani,Sandalwood, Hebbevu and others	100	19	Rainfed	Rainfed/ Protective irrigation	0	0.47	Private Land
Negalle Karkalli	N C RAVIKUMAR(425	Manually	192/2	0.47	0.19	Mahaghani,Sandalwood, Hebbevu and others	100	19	Rainfed	Rainfed/ Protective irrigation	0	0.47	Private Land
Negalle Karkalli	N C KAVERAMMA	426	Manually	193	0.30	0.12	Mahaghani,Sandalwood, Hebbevu and others	100	12	Rainfed	Rainfed/ Protective irrigation	0	0.30	Private Land
Negalle Karkalli	N M BELLİYAPPA	427	Manually	192/4	0.30	0.12	Mahaghani,Sandalwood, Hebbevu and others	100	12	Rainfed	Rainfed/ Protective irrigation	0	0.30	Private Land
Negalle Karkalli	NAGARAJU N G	428	Manually	195/1	0.17	0.07	Mahaghani,Sandalwood, Hebbevu and others	100	7	Rainfed	Rainfed/ Protective irrigation	0	0.17	Private Land
Negalle Karkalli	CHANDRAVATHI	429	Manually	195/2,194/2,	0.17	0.07	Mahaghani,Sandalwood, Hebbevu and others	100	7	Rainfed	Rainfed/ Protective irrigation	0	0.17	Private Land
Negalle Karkalli	N S GURAPPA(M	430	Manually	191	1.90	0.76	Mahaghani,Sandalwood, Hebbevu and others	100	76	Rainfed	Rainfed/ Protective irrigation	0	1.90	Private Land
Negalle Karkalli		431	Manually	66	1.90	0.76	Mahaghani,Sandalwood, Hebbevu and others	100	76	Rainfed	Rainfed/ Protective irrigation	0	1.90	Private Land
Negalle Karkalli	VANAJAKSHI (PA	432	Manually	5,231,182,18	0.60	0.24	Mahaghani,Sandalwood, Hebbevu and others	100	24	Rainfed	Rainfed/ Protective irrigation	0	0.60	Private Land
Negalle Karkalli	N P RAMESH (N V	433	Manually	183	0.60	0.24	Mahaghani,Sandalwood, Hebbevu and others	100	24	Rainfed	Rainfed/ Protective irrigation	0	0.60	Private Land
Negalle Karkalli	N M MUTTANNA	434	Manually	182/1,182/2,1	0.28	0.11	Mahaghani,Sandalwood, Hebbevu and others	100	11	Rainfed	Rainfed/ Protective irrigation	0	0.28	Private Land
Negalle Karkalli	VEERAJAPPA(N V	435	Manually	183	0.07	0.03	Mahaghani,Sandalwood, Hebbevu and others	100	3	Rainfed	Rainfed/ Protective irrigation	0	0.07	Private Land
Negalle Karkalli	K SUNDARA	436	Manually	197	0.07	0.03	Mahaghani,Sandalwood, Hebbevu and others	100	3	Rainfed	Rainfed/ Protective irrigation	0	0.07	Private Land
Negalle Karkalli	N P RAMESH(VEE	437	Manually	196	0.06	0.02	Mahaghani,Sandalwood, Hebbevu and others	100	2	Rainfed	Rainfed/ Protective irrigation	0	0.06	Private Land
Negalle Karkalli	VEERA RAJU	438	Manually	226/4	0.11	0.04	Mahaghani,Sandalwood, Hebbevu and others	100	4	Rainfed	Rainfed/ Protective irrigation	0	0.11	Private Land
Negalle Karkalli	VEERA RAJU	439	Manually	176	0.13	0.05	Mahaghani,Sandalwood, Hebbevu and others	100	5	Rainfed	Rainfed/ Protective irrigation	0	0.13	Private Land
Negalle Karkalli	VEERA RAJU	440	Manually	173	0.23	0.09	Mahaghani,Sandalwood, Hebbevu and others	100	9	Rainfed	Rainfed/ Protective irrigation	0	0.23	Private Land

Village Name	Farmer Name:	Farmer Code	Rate Type (Manually/Machinery)	Survey No:	Total Area (Ha.)	Proposed Area (Ha.)	Activity/Model/Plant/Crop Name :	Number of Plants Per Ha	No. of plants	Method of Irrigation (Drip/Ring/Surf)	Source of Irrigation (Canal/Rainfed/Well)	Area as per Type Of Land (Ha.)		Ownership of Land (Community Land/ Private Land/Other)
												Waste Land	Cultivable	
Negalle Karkalli	N M SADANANDA	441	Manually	180/3	0.23	0.09	Mahaghani,Sandalwood, Hebbevu and others	100	9	Rainfed	Rainfed/ Protective irrigation	0	0.23	Private Land
Negalle Karkalli	N M MUTTANNA	442	Manually	180/4	0.28	0.11	Mahaghani,Sandalwood, Hebbevu and others	100	11	Rainfed	Rainfed/ Protective irrigation	0	0.28	Private Land
Negalle Karkalli	N S THIMAYYA	443	Manually	185	0.28	0.11	Mahaghani,Sandalwood, Hebbevu and others	100	11	Rainfed	Rainfed/ Protective irrigation	0	0.28	Private Land
Negalle Karkalli	N S JOYAPPA	444	Manually	5/2,185/3,185	0.26	0.11	Mahaghani,Sandalwood, Hebbevu and others	100	11	Rainfed	Rainfed/ Protective irrigation	0	0.26	Private Land
Negalle Karkalli	K E TARAKUMAR	445	Manually	180/2	0.26	0.11	Mahaghani,Sandalwood, Hebbevu and others	100	11	Rainfed	Rainfed/ Protective irrigation	0	0.26	Private Land
Negalle Karkalli	NNADASALU M S	446	Manually	219	0.96	0.39	Mahaghani,Sandalwood, Hebbevu and others	100	39	Rainfed	Rainfed/ Protective irrigation	0	0.96	Private Land
Negalle Karkalli	0	447	Manually	220	0.96	0.39	Mahaghani,Sandalwood, Hebbevu and others	100	39	Rainfed	Rainfed/ Protective irrigation	0	0.96	Private Land
Negalle Karkalli	0	448	Manually	221	0.36	0.15	Mahaghani,Sandalwood, Hebbevu and others	100	15	Rainfed	Rainfed/ Protective irrigation	0	0.36	Private Land
Negalle Karkalli	0	449	Manually	223/6	0.36	0.15	Mahaghani,Sandalwood, Hebbevu and others	100	15	Rainfed	Rainfed/ Protective irrigation	0	0.36	Private Land
Negalle Karkalli	D K Shivaram Shet	450	Manually	226/6	0.14	0.06	Mahaghani,Sandalwood, Hebbevu and others	100	6	Rainfed	Rainfed/ Protective irrigation	0	0.14	Private Land
Negalle Karkalli	N M RAMAPPA(N	451	Manually	226/3	0.14	0.06	Mahaghani,Sandalwood, Hebbevu and others	100	6	Rainfed	Rainfed/ Protective irrigation	0	0.14	Private Land
Negalle Karkalli	N B DARMAPP	452	Manually	222/1	0.73	0.29	Mahaghani,Sandalwood, Hebbevu and others	100	29	Rainfed	Rainfed/ Protective irrigation	0	0.73	Private Land
Negalle Karkalli	N P RAMESH	453	Manually	222/2	0.73	0.29	Mahaghani,Sandalwood, Hebbevu and others	100	29	Rainfed	Rainfed/ Protective irrigation	0	0.73	Private Land
Negalle Karkalli	N M MUTTANNA(N	454	Manually	222/2	0.73	0.29	Mahaghani,Sandalwood, Hebbevu and others	100	29	Rainfed	Rainfed/ Protective irrigation	0	0.73	Private Land
Negalle Karkalli	N K GANESH	455	Manually	222/3P1	0.37	0.15	Mahaghani,Sandalwood, Hebbevu and others	100	15	Rainfed	Rainfed/ Protective irrigation	0	0.37	Private Land
Negalle Karkalli	N K GANESH	456	Manually	222/3P2	0.72	0.29	Mahaghani,Sandalwood, Hebbevu and others	100	29	Rainfed	Rainfed/ Protective irrigation	0	0.72	Private Land
Negalle Karkalli	HULLURI GANESH	457	Manually	222/4	0.72	0.29	Mahaghani,Sandalwood, Hebbevu and others	100	29	Rainfed	Rainfed/ Protective irrigation	0	0.72	Private Land
Negalle Karkalli	SRIMATHI SUBBA	458	Manually	222/5	0.36	0.15	Mahaghani,Sandalwood, Hebbevu and others	100	15	Rainfed	Rainfed/ Protective irrigation	0	0.36	Private Land
Negalle Karkalli	KENCHAMMA	459	Manually	222/6	0.36	0.15	Mahaghani,Sandalwood, Hebbevu and others	100	15	Rainfed	Rainfed/ Protective irrigation	0	0.36	Private Land
Negalle Karkalli	BASAMMA	460	Manually	222/7	0.45	0.18	Mahaghani,Sandalwood, Hebbevu and others	100	18	Rainfed	Rainfed/ Protective irrigation	0	0.45	Private Land
Negalle Karkalli	0	461	Manually	225/7	0.45	0.18	Mahaghani,Sandalwood, Hebbevu and others	100	18	Rainfed	Rainfed/ Protective irrigation	0	0.45	Private Land
Negalle Karkalli	NIRANJANA KUM	462	Manually	230/4	0.28	0.11	Mahaghani,Sandalwood, Hebbevu and others	100	11	Rainfed	Rainfed/ Protective irrigation	0	0.28	Private Land
Negalle Karkalli	NIRMALA PRAKAS	463	Manually	230/1	0.11	0.04	Mahaghani,Sandalwood, Hebbevu and others	100	4	Rainfed	Rainfed/ Protective irrigation	0	0.11	Private Land
Negalle Karkalli	SRIMATHI PUTTA	464	Manually	230/2	0.47	0.19	Mahaghani,Sandalwood, Hebbevu and others	100	19	Rainfed	Rainfed/ Protective irrigation	0	0.47	Private Land
Negalle Karkalli	KAVERAMMA	465	Manually	230/3	0.40	0.16	Mahaghani,Sandalwood, Hebbevu and others	100	16	Rainfed	Rainfed/ Protective irrigation	0	0.40	Private Land
Negalle Karkalli	N S JOYAPPA	466	Manually	230/5	0.40	0.16	Mahaghani,Sandalwood, Hebbevu and others	100	16	Rainfed	Rainfed/ Protective irrigation	0	0.40	Private Land
Negalle Karkalli	K M LINGARAJU	467	Manually	230/6	1.15	0.46	Mahaghani,Sandalwood, Hebbevu and others	100	46	Rainfed	Rainfed/ Protective irrigation	0	1.15	Private Land
Negalle Karkalli	K S JOYAPPA	468	Manually	230/7	1.15	0.46	Mahaghani,Sandalwood, Hebbevu and others	100	46	Rainfed	Rainfed/ Protective irrigation	0	1.15	Private Land
Negalle Karkalli	N A PRAKASH	469	Manually	232/1	0.36	0.15	Mahaghani,Sandalwood, Hebbevu and others	100	15	Rainfed	Rainfed/ Protective irrigation	0	0.36	Private Land
Negalle Karkalli	SHOURAYA N C	470	Manually	232/2	0.36	0.15	Mahaghani,Sandalwood, Hebbevu and others	100	15	Rainfed	Rainfed/ Protective irrigation	0	0.36	Private Land
Negalle Karkalli	N A PRAKASH	471	Manually	232/3	0.87	0.35	Mahaghani,Sandalwood, Hebbevu and others	100	35	Rainfed	Rainfed/ Protective irrigation	0	0.87	Private Land
Negalle Karkalli	D K Shivaram Shet	472	Manually	226/6	0.87	0.35	Mahaghani,Sandalwood, Hebbevu and others	100	35	Rainfed	Rainfed/ Protective irrigation	0	0.87	Private Land
Negalle Karkalli	D K Shivaram Shet	473	Manually	276/45	4.45	1.78	Mahaghani,Sandalwood, Hebbevu and others	100	178	Rainfed	Rainfed/ Protective irrigation	0	4.45	Private Land
Negalle Karkalli	NANJAMMA	474	Manually	224	4.45	1.78	Mahaghani,Sandalwood, Hebbevu and others	100	178	Rainfed	Rainfed/ Protective irrigation	0	4.45	Private Land

Village Name	Farmer Name:	Farmer Code	Rate Type (Manually/Machinery)	Survey No:	Total Area (Ha.)	Proposed Area (Ha.)	Activity/Model/Plant/Crop Name :	Number of Plants Per Ha	No. of plants	Method of Irrigation (Drip/Ring/Surf)	Source of Irrigation (Canal/Rainfed/Well)	Area as per Type Of Land (Ha.)		Ownership of Land (Community Land/Private Land/Other)
												Waste Land	Cultivable	
Negalle Karkalli	N V PREMA	475	Manually	224/2	0.15	0.06	Mahaghani,Sandalwood, Hebbevu and others	100	6	Rainfed	Rainfed/ Protective irrigation	0	0.15	Private Land
Negalle Karkalli	B R PARAMESH	476	Manually	226/2A1	0.15	0.06	Mahaghani,Sandalwood, Hebbevu and others	100	6	Rainfed	Rainfed/ Protective irrigation	0	0.15	Private Land
Negalle Karkalli	N C KAVERAMMA	477	Manually	228	1.78	0.71	Mahaghani,Sandalwood, Hebbevu and others	100	71	Rainfed	Rainfed/ Protective irrigation	0	1.78	Private Land
Negalle Karkalli	E NIRANJANA KUN	478	Manually	229	1.78	0.71	Mahaghani,Sandalwood, Hebbevu and others	100	71	Rainfed	Rainfed/ Protective irrigation	0	1.78	Private Land
Negalle Karkalli		479	Manually	231	3.64	1.45	Mahaghani,Sandalwood, Hebbevu and others	100	145	Rainfed	Rainfed/ Protective irrigation	0	3.64	Private Land
Negalle Karkalli	G V PADMA	480	Manually	234/10P1	0.23	0.09	Mahaghani,Sandalwood, Hebbevu and others	100	9	Rainfed	Rainfed/ Protective irrigation	0	0.23	Private Land
Negalle Karkalli	G S BASAAPPA	481	Manually	234/10P2	2.96	1.18	Mahaghani,Sandalwood, Hebbevu and others	100	118	Rainfed	Rainfed/ Protective irrigation	0	2.96	Private Land
Negalle Karkalli	G V PADMA	482	Manually	234/2	0.81	0.32	Mahaghani,Sandalwood, Hebbevu and others	100	32	Rainfed	Rainfed/ Protective irrigation	0	0.81	Private Land
Negalle Karkalli	MIMI PARTHASAR	483	Manually	234/3	0.57	0.23	Mahaghani,Sandalwood, Hebbevu and others	100	23	Rainfed	Rainfed/ Protective irrigation	0	0.57	Private Land
Negalle Karkalli	G V PADMA	484	Manually	234/4	0.81	0.32	Mahaghani,Sandalwood, Hebbevu and others	100	32	Rainfed	Rainfed/ Protective irrigation	0	0.81	Private Land
Negalle Karkalli	G V PADMA	485	Manually	234/5	1.06	0.43	Mahaghani,Sandalwood, Hebbevu and others	100	43	Rainfed	Rainfed/ Protective irrigation	0	1.06	Private Land
Negalle Karkalli	PRAKASH K	486	Manually	234/6	1.46	0.58	Mahaghani,Sandalwood, Hebbevu and others	100	58	Rainfed	Rainfed/ Protective irrigation	0	1.46	Private Land
Negalle Karkalli	K PRAKASH	487	Manually	4/7,235,208,2	45.49	18.20	Mahaghani,Sandalwood, Hebbevu and others	100	1820	Rainfed	Rainfed/ Protective irrigation	0	45.49	Private Land
Negalle Karkalli	N T VASANTH	488	Manually	101/1	0.18	0.07	Mahaghani,Sandalwood, Hebbevu and others	100	7	Rainfed	Rainfed/ Protective irrigation	0	0.18	Private Land
Igoor	Major M H Willan	489	Manually	2,1/5,1/7,1/7,	0.68	0.27	Mahaghani,Sandalwood, Hebbevu and others	100	27	Rainfed	Rainfed/ Protective irrigation	0	0.68	Private Land
Igoor	B C Boopaiah	490	Manually	.4/11	1.01	0.40	Mahaghani,Sandalwood, Hebbevu and others	100	40	Rainfed	Rainfed/ Protective irrigation	0	1.01	Private Land
Igoor	Likth B L	491	Manually	.4/5	1.90	0.76	Mahaghani,Sandalwood, Hebbevu and others	100	76	Rainfed	Rainfed/ Protective irrigation	0	1.90	Private Land
Igoor	Ankith B L	492	Manually	.4/7,9/2	0.69	0.28	Mahaghani,Sandalwood, Hebbevu and others	100	28	Rainfed	Rainfed/ Protective irrigation	0	0.69	Private Land
Igoor	R Somaiah	493	Manually	.4/31	0.24	0.10	Mahaghani,Sandalwood, Hebbevu and others	100	10	Rainfed	Rainfed/ Protective irrigation	0	0.24	Private Land
Igoor	Pennu Swamy	494	Manually	.4/20	2.33	0.93	Mahaghani,Sandalwood, Hebbevu and others	100	93	Rainfed	Rainfed/ Protective irrigation	0	2.33	Private Land
Igoor	Peetar Mathyar	495	Manually	.4/20	0.23	0.09	Mahaghani,Sandalwood, Hebbevu and others	100	9	Rainfed	Rainfed/ Protective irrigation	0	0.23	Private Land
Igoor	Kotari Ind.Coporati	496	Manually	6p2 , 4/4,18,	0.81	0.32	Mahaghani,Sandalwood, Hebbevu and others	100	32	Rainfed	Rainfed/ Protective irrigation	0	0.81	Private Land
Igoor	B D Leelakumar	497	Manually	.4/6p1,16	3.08	1.23	Mahaghani,Sandalwood, Hebbevu and others	100	123	Rainfed	Rainfed/ Protective irrigation	0	3.08	Private Land
Igoor	Pilif Sekweera	498	Manually	.4/14	1.38	0.55	Mahaghani,Sandalwood, Hebbevu and others	100	55	Rainfed	Rainfed/ Protective irrigation	0	1.38	Private Land
Igoor	B T Dharmakumar	499	Manually	24*/2	1.66	0.66	Mahaghani,Sandalwood, Hebbevu and others	100	66	Rainfed	Rainfed/ Protective irrigation	0	1.66	Private Land
Igoor	PRABHA HARISH	500	Manually	25*/2,25*/1	1.66	0.66	Mahaghani,Sandalwood, Hebbevu and others	100	66	Rainfed	Rainfed/ Protective irrigation	0	1.66	Private Land
Igoor	M A HARISH	501	Manually	.31*/1,32*/*	2.94	1.17	Mahaghani,Sandalwood, Hebbevu and others	100	117	Rainfed	Rainfed/ Protective irrigation	0	2.94	Private Land
Igoor	M A RAMESH	502	Manually	*/2,30*/*,31/	2.94	1.17	Mahaghani,Sandalwood, Hebbevu and others	100	117	Rainfed	Rainfed/ Protective irrigation	0	2.94	Private Land
Igoor	ASHOK AYYANNA	503	Manually	*/1,36*/2,36/	0.89	0.36	Mahaghani,Sandalwood, Hebbevu and others	100	36	Rainfed	Rainfed/ Protective irrigation	0	0.89	Private Land
Igoor	Village god	504	Manually	100*/*	0.89	0.36	Mahaghani,Sandalwood, Hebbevu and others	100	36	Rainfed	Rainfed/ Protective irrigation	0	0.89	Private Land
Igoor	Kaveri Irrigation Co	505	Manually	100*/*	0.85	0.34	Mahaghani,Sandalwood, Hebbevu and others	100	34	Rainfed	Rainfed/ Protective irrigation	0	0.85	Private Land
Igoor	K U Medappa	506	Manually	101*/*	3.30	1.32	Mahaghani,Sandalwood, Hebbevu and others	100	132	Rainfed	Rainfed/ Protective irrigation	0	3.30	Private Land
Igoor	Seethamma H M	507	Manually	105*/1	0.32	0.13	Mahaghani,Sandalwood, Hebbevu and others	100	13	Rainfed	Rainfed/ Protective irrigation	0	0.32	Private Land
Igoor	M L Kushalappa - B	508	Manually	106*/1	4.05	1.62	Mahaghani,Sandalwood, Hebbevu and others	100	162	Rainfed	Rainfed/ Protective irrigation	0	4.05	Private Land

Village Name	Farmer Name:	Farmer Code	Rate Type (Manually/Machinery)	Survey No:	Total Area (Ha.)	Proposed Area (Ha.)	Activity/Model/Plant/Crop Name :	Number of Plants Per Ha	No. of plants	Method of Irrigation (Drip/Ring/Surf)	Source of Irrigation (Canal/Rainfed/Well)	Area as per Type Of Land (Ha.)		Ownership of Land (Community Land/ Private Land/Other)
												Waste Land	Cultivable	
Igoor	K S Nitin	509	Manually	106*/3	0.65	0.26	Mahaghani,Sandalwood, Hebbevu and others	100	26	Rainfed	Rainfed/ Protective irrigation	0	0.65	Private Land
Igoor	D M Nagendra	510	Manually	111*/1	0.18	0.07	Mahaghani,Sandalwood, Hebbevu and others	100	7	Rainfed	Rainfed/ Protective irrigation	0	0.18	Private Land
Igoor	M A YASHODA	511	Manually	111*/2P1	0.18	0.07	Mahaghani,Sandalwood, Hebbevu and others	100	7	Rainfed	Rainfed/ Protective irrigation	0	0.18	Private Land
Igoor	Gowamma	512	Manually	111*/2P2	2.15	0.86	Mahaghani,Sandalwood, Hebbevu and others	100	86	Rainfed	Rainfed/ Protective irrigation	0	2.15	Private Land
Igoor	Akkamma	513	Manually	112*/1,131,	2.15	0.86	Mahaghani,Sandalwood, Hebbevu and others	100	86	Rainfed	Rainfed/ Protective irrigation	0	2.15	Private Land
Igoor	Nagendra	514	Manually	0	0.28	0.11	Mahaghani,Sandalwood, Hebbevu and others	100	11	Rainfed	Rainfed/ Protective irrigation	0	0.28	Private Land
Igoor	Ko / Katigaddebas	515	Manually	117*/1	0.28	0.11	Mahaghani,Sandalwood, Hebbevu and others	100	11	Rainfed	Rainfed/ Protective irrigation	0	0.28	Private Land
Igoor	Puttachari	516	Manually	121*/1	1.94	0.78	Mahaghani,Sandalwood, Hebbevu and others	100	78	Rainfed	Rainfed/ Protective irrigation	0	1.94	Private Land
Igoor	D M Nagendra	517	Manually	122*/1	1.94	0.78	Mahaghani,Sandalwood, Hebbevu and others	100	78	Rainfed	Rainfed/ Protective irrigation	0	1.94	Private Land
Igoor	Medappa	518	Manually	124*/1	1.07	0.43	Mahaghani,Sandalwood, Hebbevu and others	100	43	Rainfed	Rainfed/ Protective irrigation	0	1.07	Private Land
Igoor	K U Medappa	519	Manually	124*/2,101,	1.07	0.43	Mahaghani,Sandalwood, Hebbevu and others	100	43	Rainfed	Rainfed/ Protective irrigation	0	1.07	Private Land
Igoor	S.N.Nadisha	520	Manually	0	0.06	0.02	Mahaghani,Sandalwood, Hebbevu and others	100	2	Rainfed	Rainfed/ Protective irrigation	0	0.06	Private Land
Igoor	K K Ayyappa	521	Manually	28*/15,34*/3	3.64	1.46	Mahaghani,Sandalwood, Hebbevu and others	100	146	Rainfed	Rainfed/ Protective irrigation	0	3.64	Private Land
Igoor	SN Yogesh	522	Manually	0	3.64	1.46	Mahaghani,Sandalwood, Hebbevu and others	100	146	Rainfed	Rainfed/ Protective irrigation	0	3.64	Private Land
Igoor	Nagendra	523	Manually	0	1.14	0.46	Mahaghani,Sandalwood, Hebbevu and others	100	46	Rainfed	Rainfed/ Protective irrigation	0	1.14	Private Land
Igoor	The village god	524	Manually	134*/1	1.14	0.46	Mahaghani,Sandalwood, Hebbevu and others	100	46	Rainfed	Rainfed/ Protective irrigation	0	1.14	Private Land
Igoor	Seethamma	525	Manually	135*/2	0.45	0.18	Mahaghani,Sandalwood, Hebbevu and others	100	18	Rainfed	Rainfed/ Protective irrigation	0	0.45	Private Land
Igoor	D M Nagendra	526	Manually	135*/5	0.08	0.03	Mahaghani,Sandalwood, Hebbevu and others	100	3	Rainfed	Rainfed/ Protective irrigation	0	0.08	Private Land
Igoor	B L Likhith	527	Manually	16*/1	0.87	0.35	Mahaghani,Sandalwood, Hebbevu and others	100	35	Rainfed	Rainfed/ Protective irrigation	0	0.87	Private Land
Igoor	TATA COFFEE LT	528	Manually	18*/1	0.87	0.35	Mahaghani,Sandalwood, Hebbevu and others	100	35	Rainfed	Rainfed/ Protective irrigation	0	0.87	Private Land
Igoor	Mrs. Saraswati	529	Manually	24**/3	0.38	0.15	Mahaghani,Sandalwood, Hebbevu and others	100	15	Rainfed	Rainfed/ Protective irrigation	0	0.38	Private Land
Igoor	C. P. Benny	530	Manually	24**/3	0.38	0.15	Mahaghani,Sandalwood, Hebbevu and others	100	15	Rainfed	Rainfed/ Protective irrigation	0	0.38	Private Land
Igoor	T R Krishna	531	Manually	24*/4, 24*/4	2.13	0.85	Mahaghani,Sandalwood, Hebbevu and others	100	85	Rainfed	Rainfed/ Protective irrigation	0	2.13	Private Land
Igoor	B B Bharathakuma	532	Manually	24*/6	2.13	0.85	Mahaghani,Sandalwood, Hebbevu and others	100	85	Rainfed	Rainfed/ Protective irrigation	0	2.13	Private Land
Igoor	B. L. Ankit.	533	Manually	3*/1	0.05	0.02	Mahaghani,Sandalwood, Hebbevu and others	100	2	Rainfed	Rainfed/ Protective irrigation	0	0.05	Private Land
Igoor	God Basavanna	534	Manually	39*/1	0.61	0.24	Mahaghani,Sandalwood, Hebbevu and others	100	24	Rainfed	Rainfed/ Protective irrigation	0	0.61	Private Land
Igoor	Subbaiah A P	535	Manually	45*/2	0.08	0.03	Mahaghani,Sandalwood, Hebbevu and others	100	3	Rainfed	Rainfed/ Protective irrigation	0	0.08	Private Land
Igoor	KP Vinodha	536	Manually	45*/3	0.49	0.19	Mahaghani,Sandalwood, Hebbevu and others	100	19	Rainfed	Rainfed/ Protective irrigation	0	0.49	Private Land
Igoor	HM Janaki	537	Manually	45*/5	1.01	0.40	Mahaghani,Sandalwood, Hebbevu and others	100	40	Rainfed	Rainfed/ Protective irrigation	0	1.01	Private Land
Igoor	P / P / E / K / Thand	538	Manually	46*/2P1	1.01	0.40	Mahaghani,Sandalwood, Hebbevu and others	100	40	Rainfed	Rainfed/ Protective irrigation	0	1.01	Private Land
Igoor	D M Nagendra	539	Manually	46*/3	0.36	0.15	Mahaghani,Sandalwood, Hebbevu and others	100	15	Rainfed	Rainfed/ Protective irrigation	0	0.36	Private Land
Igoor	The President is th	540	Manually	46*/7	0.36	0.15	Mahaghani,Sandalwood, Hebbevu and others	100	15	Rainfed	Rainfed/ Protective irrigation	0	0.36	Private Land
Igoor	Major M H Willan	541	Manually	0	2.25	0.90	Mahaghani,Sandalwood, Hebbevu and others	100	90	Rainfed	Rainfed/ Protective irrigation	0	2.25	Private Land
Igoor	medura Charana	542	Manually	65*/1	4.37	1.75	Mahaghani,Sandalwood, Hebbevu and others	100	175	Rainfed	Rainfed/ Protective irrigation	0	4.37	Private Land

Village Name	Farmer Name:	Farmer Code	Rate Type (Manually/Machinery)	Survey No:	Total Area (Ha.)	Proposed Area (Ha.)	Activity/Model/Plant/Crop Name :	Number of Plants Per Ha	No. of plants	Method of Irrigation (Drip/Ring/Surf)	Source of Irrigation (Canal/Rainfed/Well)	Area as per Type Of Land (Ha.)		Ownership of Land (Community Land/Private Land/Other)
												Waste Land	Cultivable	
Igoor	Lingaraju M M.	543	Manually	4,87/18,92,10	4.37	1.75	Mahaghani,Sandalwood, Hebbevu and others	100	175	Rainfed	Rainfed/ Protective irrigation	0	4.37	Private Land
Igoor	Major M H Willan	544	Manually	77*/54*/55*/	2.43	0.97	Mahaghani,Sandalwood, Hebbevu and others	100	97	Rainfed	Rainfed/ Protective irrigation	0	2.43	Private Land
Igoor	D M Basavaraju	545	Manually	68*/1	1.57	0.63	Mahaghani,Sandalwood, Hebbevu and others	100	63	Rainfed	Rainfed/ Protective irrigation	0	1.57	Private Land
Igoor	Kaveri Irrigation Co	546	Manually	69*/*	1.57	0.63	Mahaghani,Sandalwood, Hebbevu and others	100	63	Rainfed	Rainfed/ Protective irrigation	0	1.57	Private Land
Igoor	Kaveri Irrigation Co	547	Manually	69*/*	0.40	0.16	Mahaghani,Sandalwood, Hebbevu and others	100	16	Rainfed	Rainfed/ Protective irrigation	0	0.40	Private Land
Igoor	S P Eerappa	548	Manually	74*/*	0.40	0.16	Mahaghani,Sandalwood, Hebbevu and others	100	16	Rainfed	Rainfed/ Protective irrigation	0	0.40	Private Land
Igoor	M L Appacchu	549	Manually	75*/*	0.20	0.08	Mahaghani,Sandalwood, Hebbevu and others	100	8	Rainfed	Rainfed/ Protective irrigation	0	0.20	Private Land
Igoor	Major M H Willan	550	Manually	76*/*	0.59	0.23	Mahaghani,Sandalwood, Hebbevu and others	100	23	Rainfed	Rainfed/ Protective irrigation	0	0.59	Private Land
Igoor	K M Prasanna	551	Manually	79*/2	0.59	0.23	Mahaghani,Sandalwood, Hebbevu and others	100	23	Rainfed	Rainfed/ Protective irrigation	0	0.59	Private Land
Igoor	Ranjit	552	Manually	79*/4	0.40	0.16	Mahaghani,Sandalwood, Hebbevu and others	100	16	Rainfed	Rainfed/ Protective irrigation	0	0.40	Private Land
Igoor	Kuttappa	553	Manually	79*/6	0.40	0.16	Mahaghani,Sandalwood, Hebbevu and others	100	16	Rainfed	Rainfed/ Protective irrigation	0	0.40	Private Land
Igoor	S P Eerappa	554	Manually	77*/11,87*/13P	0.20	0.08	Mahaghani,Sandalwood, Hebbevu and others	100	8	Rainfed	Rainfed/ Protective irrigation	0	0.20	Private Land
Igoor	D S Devayya	555	Manually	87*/13P2,87	0.20	0.08	Mahaghani,Sandalwood, Hebbevu and others	100	8	Rainfed	Rainfed/ Protective irrigation	0	0.20	Private Land
Igoor	D S Kuttappa	556	Manually	77*/13P2,64/2,87	0.20	0.08	Mahaghani,Sandalwood, Hebbevu and others	100	8	Rainfed	Rainfed/ Protective irrigation	0	0.20	Private Land
Igoor	Janaki	557	Manually	87*/14	0.20	0.08	Mahaghani,Sandalwood, Hebbevu and others	100	8	Rainfed	Rainfed/ Protective irrigation	0	0.20	Private Land
Igoor	P S Eerappa	558	Manually	87*/2,74,87/2	2.94	1.17	Mahaghani,Sandalwood, Hebbevu and others	100	117	Rainfed	Rainfed/ Protective irrigation	0	2.94	Private Land
Igoor	Janaki	559	Manually	87*/28	2.94	1.17	Mahaghani,Sandalwood, Hebbevu and others	100	117	Rainfed	Rainfed/ Protective irrigation	0	2.94	Private Land
Igoor	H B Dharmamma	560	Manually	87*/3	3.44	1.38	Mahaghani,Sandalwood, Hebbevu and others	100	138	Rainfed	Rainfed/ Protective irrigation	0	3.44	Private Land
Igoor	Mrs. L. sundari	561	Manually	87*/7	3.44	1.38	Mahaghani,Sandalwood, Hebbevu and others	100	138	Rainfed	Rainfed/ Protective irrigation	0	3.44	Private Land
Igoor	HM Jogi	562	Manually	97*/5 97*/6	3.64	1.46	Mahaghani,Sandalwood, Hebbevu and others	100	146	Rainfed	Rainfed/ Protective irrigation	0	3.64	Private Land
Igoor	Kaveri Irrigation Co	563	Manually	92*/* 98*/*	3.64	1.46	Mahaghani,Sandalwood, Hebbevu and others	100	146	Rainfed	Rainfed/ Protective irrigation	0	3.64	Private Land
Igoor	M B Poovaiah	564	Manually	9,45/3,64/3,6	0.30	0.12	Mahaghani,Sandalwood, Hebbevu and others	100	12	Rainfed	Rainfed/ Protective irrigation	0	0.30	Private Land
Igoor	S RAJESH	565	Manually	33*/*,34*/1.	0.04	0.02	Mahaghani,Sandalwood, Hebbevu and others	100	2	Rainfed	Rainfed/ Protective irrigation	0	0.04	Private Land
Igoor	ANUSOOYA S S	566	Manually	34*/4	0.25	0.10	Mahaghani,Sandalwood, Hebbevu and others	100	10	Rainfed	Rainfed/ Protective irrigation	0	0.25	Private Land
Igoor	S N HEMALATHA	567	Manually	34*/4	9.61	3.84	Mahaghani,Sandalwood, Hebbevu and others	100	384	Rainfed	Rainfed/ Protective irrigation	0	9.61	Private Land
Igoor	S N NEELAKANTA	568	Manually	34*/2	0.96	0.39	Mahaghani,Sandalwood, Hebbevu and others	100	39	Rainfed	Rainfed/ Protective irrigation	0	0.96	Private Land
Igoor	B D SURESH	569	Manually	36*/8,	0.73	0.29	Mahaghani,Sandalwood, Hebbevu and others	100	29	Rainfed	Rainfed/ Protective irrigation	0	0.73	Private Land
Igoor	SHILPA	570	Manually	38*/*	0.81	0.32	Mahaghani,Sandalwood, Hebbevu and others	100	32	Rainfed	Rainfed/ Protective irrigation	0	0.81	Private Land
Igoor	God Basavanna	571	Manually	39*/*	1.49	0.60	Mahaghani,Sandalwood, Hebbevu and others	100	60	Rainfed	Rainfed/ Protective irrigation	0	1.49	Private Land
Igoor	UDAY S	572	Manually	34/1	0.18	0.07	Mahaghani,Sandalwood, Hebbevu and others	100	7	Rainfed	Rainfed/ Protective irrigation	0	0.18	Private Land
Igoor	M C SANJAY	573	Manually	2,43/1,44/1,4	3.95	1.58	Mahaghani,Sandalwood, Hebbevu and others	100	158	Rainfed	Rainfed/ Protective irrigation	0	3.95	Private Land
Igoor	M C GANESH	574	Manually	43/2,44/2,66/	1.96	0.78	Mahaghani,Sandalwood, Hebbevu and others	100	78	Rainfed	Rainfed/ Protective irrigation	0	1.96	Private Land
Igoor	Subbaiah A P	575	Manually	45/2	0.91	0.36	Mahaghani,Sandalwood, Hebbevu and others	100	36	Rainfed	Rainfed/ Protective irrigation	0	0.91	Private Land
Igoor	MM LINGARAJU	576	Manually	45/6,	0.85	0.34	Mahaghani,Sandalwood, Hebbevu and others	100	34	Rainfed	Rainfed/ Protective irrigation	0	0.85	Private Land

Village Name	Farmer Name:	Farmer Code	Rate Type (Manually/Machinery)	Survey No:	Total Area (Ha.)	Proposed Area (Ha.)	Activity/Model/Plant/Crop Name :	Number of Plants Per Ha	No. of plants	Method of Irrigation (Drip/Ring/Surf)	Source of Irrigation (Canal/Rainfed/Well)	Area as per Type Of Land (Ha.)		Ownership of Land (Community Land/ Private Land/Other)
												Waste Land	Cultivable	
Igoor	SMT VASUNDARA	577	Manually	45/3,59,	0.06	0.02	Mahaghani,Sandalwood, Hebbevu and others	100	2	Rainfed	Rainfed/ Protective irrigation	0	0.06	Private Land
Igoor	SMT USHA	578	Manually	45/1,45/8,	0.53	0.21	Mahaghani,Sandalwood, Hebbevu and others	100	21	Rainfed	Rainfed/ Protective irrigation	0	0.53	Private Land
Igoor	P P UTTAPPA	579	Manually	46/4	1.17	0.47	Mahaghani,Sandalwood, Hebbevu and others	100	47	Rainfed	Rainfed/ Protective irrigation	0	1.17	Private Land
Igoor	SMT RANI DEVD	580	Manually	66/3	0.86	0.34	Mahaghani,Sandalwood, Hebbevu and others	100	34	Rainfed	Rainfed/ Protective irrigation	0	0.86	Private Land
Igoor	CHENNAMMA	581	Manually	67,94,	0.22	0.09	Mahaghani,Sandalwood, Hebbevu and others	100	9	Rainfed	Rainfed/ Protective irrigation	0	0.22	Private Land
Igoor	SHIVAPPA	582	Manually	68/3	1.01	0.40	Mahaghani,Sandalwood, Hebbevu and others	100	40	Rainfed	Rainfed/ Protective irrigation	0	1.01	Private Land
Igoor	SANTHOSHA	583	Manually	68/2	1.83	0.73	Mahaghani,Sandalwood, Hebbevu and others	100	73	Rainfed	Rainfed/ Protective irrigation	0	1.83	Private Land
Igoor	M D DAMAYANTH	584	Manually	66/2	0.91	0.37	Mahaghani,Sandalwood, Hebbevu and others	100	37	Rainfed	Rainfed/ Protective irrigation	0	0.91	Private Land
Igoor	D M POOVAIAH	585	Manually	68/1	0.91	0.37	Mahaghani,Sandalwood, Hebbevu and others	100	37	Rainfed	Rainfed/ Protective irrigation	0	0.91	Private Land
Igoor	MONGAPPAP	586	Manually	70,	1.48	0.59	Mahaghani,Sandalwood, Hebbevu and others	100	59	Rainfed	Rainfed/ Protective irrigation	0	1.48	Private Land
Igoor	M L Appacchu	587	Manually	76,	3.95	1.58	Mahaghani,Sandalwood, Hebbevu and others	100	158	Rainfed	Rainfed/ Protective irrigation	0	3.95	Private Land
Igoor	RANJITH	588	Manually	79/6	3.00	1.20	Mahaghani,Sandalwood, Hebbevu and others	100	120	Rainfed	Rainfed/ Protective irrigation	0	3.00	Private Land
Igoor	K M Prasanna	589	Manually	9/4,887/**10P	2.02	0.81	Mahaghani,Sandalwood, Hebbevu and others	100	81	Rainfed	Rainfed/ Protective irrigation	0	2.02	Private Land
Igoor	D MOHAN DASAP	590	Manually	79/3,87/5	3.10	1.24	Mahaghani,Sandalwood, Hebbevu and others	100	124	Rainfed	Rainfed/ Protective irrigation	0	3.10	Private Land
Igoor	PATRIC PINTOO	591	Manually	97/29	0.68	0.27	Mahaghani,Sandalwood, Hebbevu and others	100	27	Rainfed	Rainfed/ Protective irrigation	0	0.68	Private Land
Igoor	BGW RASKEENA	592	Manually	26,87/12,87/3	6.07	2.43	Mahaghani,Sandalwood, Hebbevu and others	100	243	Rainfed	Rainfed/ Protective irrigation	0	6.07	Private Land
Igoor	SMT T D RANI	593	Manually	87/27	6.07	2.43	Mahaghani,Sandalwood, Hebbevu and others	100	243	Rainfed	Rainfed/ Protective irrigation	0	6.07	Private Land
Igoor	A T SOMAYYA	594	Manually	87/7	5.06	2.02	Mahaghani,Sandalwood, Hebbevu and others	100	202	Rainfed	Rainfed/ Protective irrigation	0	5.06	Private Land
Igoor	SMT SOWMYA RA	595	Manually	87/16	2.02	0.81	Mahaghani,Sandalwood, Hebbevu and others	100	81	Rainfed	Rainfed/ Protective irrigation	0	2.02	Private Land
Igoor	DOODGOWDNA K	596	Manually	87/11	0.90	0.36	Mahaghani,Sandalwood, Hebbevu and others	100	36	Rainfed	Rainfed/ Protective irrigation	0	0.90	Private Land
Igoor	DEVAYYA	597	Manually	87/2	0.50	0.20	Mahaghani,Sandalwood, Hebbevu and others	100	20	Rainfed	Rainfed/ Protective irrigation	0	0.50	Private Land
Igoor	H B DHARAMAMMA	598	Manually	87/7	0.50	0.20	Mahaghani,Sandalwood, Hebbevu and others	100	20	Rainfed	Rainfed/ Protective irrigation	0	0.50	Private Land
Igoor	DODDEGOWDA D	599	Manually	87/3	0.49	0.19	Mahaghani,Sandalwood, Hebbevu and others	100	19	Rainfed	Rainfed/ Protective irrigation	0	0.49	Private Land
Igoor	A M TAYAMMA	600	Manually	87/30	0.49	0.19	Mahaghani,Sandalwood, Hebbevu and others	100	19	Rainfed	Rainfed/ Protective irrigation	0	0.49	Private Land
Igoor	SMT WHIL HELMI	601	Manually	87/31	2.02	0.81	Mahaghani,Sandalwood, Hebbevu and others	100	81	Rainfed	Rainfed/ Protective irrigation	0	2.02	Private Land
Igoor	P S SOMESHA	602	Manually	87/7	0.08	0.03	Mahaghani,Sandalwood, Hebbevu and others	100	3	Rainfed	Rainfed/ Protective irrigation	0	0.08	Private Land
Igoor	D SURESH DASPR	603	Manually	87/10	2.02	0.81	Mahaghani,Sandalwood, Hebbevu and others	100	81	Rainfed	Rainfed/ Protective irrigation	0	2.02	Private Land
Igoor	A T SOMAYYA	604	Manually	88/2	0.94	0.38	Mahaghani,Sandalwood, Hebbevu and others	100	38	Rainfed	Rainfed/ Protective irrigation	0	0.94	Private Land
Igoor	K HASAN	605	Manually	88/1	1.45	0.58	Mahaghani,Sandalwood, Hebbevu and others	100	58	Rainfed	Rainfed/ Protective irrigation	0	1.45	Private Land
Igoor	S K ABDUL RAHA	606	Manually	88/**2P1	0.51	0.20	Mahaghani,Sandalwood, Hebbevu and others	100	20	Rainfed	Rainfed/ Protective irrigation	0	0.51	Private Land
Igoor	SMT SHANTAMMA	607	Manually	93,93/A*,	0.74	0.29	Mahaghani,Sandalwood, Hebbevu and others	100	29	Rainfed	Rainfed/ Protective irrigation	0	0.74	Private Land
Igoor	SMT POOVAMMA	608	Manually	0	0.60	0.24	Mahaghani,Sandalwood, Hebbevu and others	100	24	Rainfed	Rainfed/ Protective irrigation	0	0.60	Private Land
Igoor	M A LINGARAJA	609	Manually	98/1	2.83	1.13	Mahaghani,Sandalwood, Hebbevu and others	100	113	Rainfed	Rainfed/ Protective irrigation	0	2.83	Private Land
Igoor	SMT K SHILPA	610	Manually	99/4	1.06	0.42	Mahaghani,Sandalwood, Hebbevu and others	100	42	Rainfed	Rainfed/ Protective irrigation	0	1.06	Private Land

Village Name	Farmer Name:	Farmer Code	Rate Type (Manually/Machinery)	Survey No:	Total Area (Ha.)	Proposed Area (Ha.)	Activity/Model/Plant/Crop Name :	Number of Plants Per Ha	No. of plants	Method of Irrigation (Drip/Ring/Surf)	Source of Irrigation (Canal/Rainfed/Well)	Area as per Type Of Land (Ha.)		Ownership of Land (Community Land/Private Land/Other)
												Waste Land	Cultivable	
Igoor	K C KUMARAPPA	611	Manually	99/3	1.09	0.44	Mahaghani,Sandalwood, Hebbevu and others	100	44	Rainfed	Rainfed/ Protective irrigation	0	1.09	Private Land
Igoor	Village god	612	Manually	100,107,	0.46	0.18	Mahaghani,Sandalwood, Hebbevu and others	100	18	Rainfed	Rainfed/ Protective irrigation	0	0.46	Private Land
Igoor	GOTEVALE BASA	613	Manually	102,104,116,	0.54	0.22	Mahaghani,Sandalwood, Hebbevu and others	100	22	Rainfed	Rainfed/ Protective irrigation	0	0.54	Private Land
Igoor	H L MOGAPPA	614	Manually	105/1,120,	0.75	0.30	Mahaghani,Sandalwood, Hebbevu and others	100	30	Rainfed	Rainfed/ Protective irrigation	0	0.75	Private Land
Igoor	M L Kushalappa	615	Manually	106	0.96	0.39	Mahaghani,Sandalwood, Hebbevu and others	100	39	Rainfed	Rainfed/ Protective irrigation	0	0.96	Private Land
Igoor	M A YASHODHA	616	Manually	109/1	0.39	0.16	Mahaghani,Sandalwood, Hebbevu and others	100	16	Rainfed	Rainfed/ Protective irrigation	0	0.39	Private Land
Igoor	GOWRAMMA	617	Manually	109/2	0.70	0.28	Mahaghani,Sandalwood, Hebbevu and others	100	28	Rainfed	Rainfed/ Protective irrigation	0	0.70	Private Land
Igoor	M L AKKAMMA	618	Manually	111/2P1	1.13	0.45	Mahaghani,Sandalwood, Hebbevu and others	100	45	Rainfed	Rainfed/ Protective irrigation	0	1.13	Private Land
Igoor	D M Nagendra	619	Manually	111/1,122,	0.79	0.32	Mahaghani,Sandalwood, Hebbevu and others	100	32	Rainfed	Rainfed/ Protective irrigation	0	0.79	Private Land
Igoor	DD BELLİYAPPA	620	Manually	143/3	1.62	0.65	Mahaghani,Sandalwood, Hebbevu and others	100	65	Rainfed	Rainfed/ Protective irrigation	0	1.62	Private Land
Igoor	Nagendra	621	Manually	115/1	1.11	0.44	Mahaghani,Sandalwood, Hebbevu and others	100	44	Rainfed	Rainfed/ Protective irrigation	0	1.11	Private Land
Igoor	KUSUBURU GRAM	622	Manually	117,	0.17	0.07	Mahaghani,Sandalwood, Hebbevu and others	100	7	Rainfed	Rainfed/ Protective irrigation	0	0.17	Private Land
Igoor	S K RANJAN SOM	623	Manually	118	0.40	0.16	Mahaghani,Sandalwood, Hebbevu and others	100	16	Rainfed	Rainfed/ Protective irrigation	0	0.40	Private Land
Igoor	PUTTACHARI	624	Manually	121,128/4	0.36	0.15	Mahaghani,Sandalwood, Hebbevu and others	100	15	Rainfed	Rainfed/ Protective irrigation	0	0.36	Private Land
Igoor	H B BASAVARAJU	625	Manually	123,127,	0.63	0.25	Mahaghani,Sandalwood, Hebbevu and others	100	25	Rainfed	Rainfed/ Protective irrigation	0	0.63	Private Land
Igoor	MEDAPPA	626	Manually	124/1	0.59	0.24	Mahaghani,Sandalwood, Hebbevu and others	100	24	Rainfed	Rainfed/ Protective irrigation	0	0.59	Private Land
Igoor	K U MEDAPPA	627	Manually	5,126,128/22	1.21	0.49	Mahaghani,Sandalwood, Hebbevu and others	100	49	Rainfed	Rainfed/ Protective irrigation	0	1.21	Private Land
Igoor	KODENDARA VEM	628	Manually	128/9	0.22	0.09	Mahaghani,Sandalwood, Hebbevu and others	100	9	Rainfed	Rainfed/ Protective irrigation	0	0.22	Private Land
Igoor	S N YOGESH	629	Manually	5,128/23P,12	2.12	0.85	Mahaghani,Sandalwood, Hebbevu and others	100	85	Rainfed	Rainfed/ Protective irrigation	0	2.12	Private Land
Igoor	S N NANDHISH	630	Manually	128/12,128/13	2.02	0.81	Mahaghani,Sandalwood, Hebbevu and others	100	81	Rainfed	Rainfed/ Protective irrigation	0	2.02	Private Land
Igoor	M A AYYANNA	631	Manually	0	0.67	0.27	Mahaghani,Sandalwood, Hebbevu and others	100	27	Rainfed	Rainfed/ Protective irrigation	0	0.67	Private Land
Igoor	B T DHARMAKUM	632	Manually	128**/16P1	3.40	1.36	Mahaghani,Sandalwood, Hebbevu and others	100	136	Rainfed	Rainfed/ Protective irrigation	0	3.40	Private Land
Igoor	K K AYYAPPA	633	Manually	128**/16P2	2.27	0.91	Mahaghani,Sandalwood, Hebbevu and others	100	91	Rainfed	Rainfed/ Protective irrigation	0	2.27	Private Land
Igoor	NAGENDRA	634	Manually	14,128/15,12	1.07	0.43	Mahaghani,Sandalwood, Hebbevu and others	100	43	Rainfed	Rainfed/ Protective irrigation	0	1.07	Private Land
Igoor	D M NAGENDRA	635	Manually	129,130,	0.91	0.37	Mahaghani,Sandalwood, Hebbevu and others	100	37	Rainfed	Rainfed/ Protective irrigation	0	0.91	Private Land
Igoor	D D BELLİYAPPA	636	Manually	5/1,135/5,137	0.06	0.02	Mahaghani,Sandalwood, Hebbevu and others	100	2	Rainfed	Rainfed/ Protective irrigation	0	0.06	Private Land
Igoor	P M SOMAYYA	637	Manually	135/3	0.63	0.25	Mahaghani,Sandalwood, Hebbevu and others	100	25	Rainfed	Rainfed/ Protective irrigation	0	0.63	Private Land
Igoor	NAGA VENI	638	Manually	135/2	1.38	0.55	Mahaghani,Sandalwood, Hebbevu and others	100	55	Rainfed	Rainfed/ Protective irrigation	0	1.38	Private Land
Igoor	SMT V P KOUSAL	639	Manually	135/6,137/3	2.29	0.91	Mahaghani,Sandalwood, Hebbevu and others	100	91	Rainfed	Rainfed/ Protective irrigation	0	2.29	Private Land
Nerale	T N Sukumaran	640	Manually	1,5/2,6,7/1,7	8.60	3.44	Mahaghani,Sandalwood, Hebbevu and others	100	344	Rainfed	Rainfed/ Protective irrigation	0	8.60	Private Land
Nerale	Thangamma	641	Manually	10/23 10/30	2.83	1.13	Mahaghani,Sandalwood, Hebbevu and others	100	113	Rainfed	Rainfed/ Protective irrigation	0	2.83	Private Land
Nerale	P V Bojamma	642	Manually	.3/1,3/3	1.62	0.65	Mahaghani,Sandalwood, Hebbevu and others	100	65	Rainfed	Rainfed/ Protective irrigation	0	1.62	Private Land
Nerale	K K Somaiah	643	Manually	.3/1,3/3	2.75	1.10	Mahaghani,Sandalwood, Hebbevu and others	100	110	Rainfed	Rainfed/ Protective irrigation	0	2.75	Private Land
Nerale	K K Darmappa	644	Manually	3/4, 3/5,3/9,7	2.29	0.91	Mahaghani,Sandalwood, Hebbevu and others	100	91	Rainfed	Rainfed/ Protective irrigation	0	2.29	Private Land

Village Name	Farmer Name:	Farmer Code	Rate Type (Manually/Machinery)	Survey No:	Total Area (Ha.)	Proposed Area (Ha.)	Activity/Model/Plant/Crop Name :	Number of Plants Per Ha	No. of plants	Method of Irrigation (Drip/Ring/Surf)	Source of Irrigation (Canal/Rainfed/Well)	Area as per Type Of Land (Ha.)		Ownership of Land (Community Land/ Private Land/Other)
												Waste Land	Cultivable	
Nerale	B K Manjappa	645	Manually	4/4, 4/3	0.87	0.35	Mahaghani,Sandalwood, Hebbevu and others	100	35	Rainfed	Rainfed/ Protective irrigation	0	0.87	Private Land
Yalaknuru	Y B Chandru	646	Manually	67/2,75/5	2.23	0.89	Mahaghani,Sandalwood, Hebbevu and others	100	89	Rainfed	Rainfed/ Protective irrigation	0	2.23	Private Land
Yalaknuru	Shardha	647	Manually	36/32,36/9	0.81	0.32	Mahaghani,Sandalwood, Hebbevu and others	100	32	Rainfed	Rainfed/ Protective irrigation	0	0.81	Private Land
Yalaknuru	Kalappa T P	648	Manually	37/2	0.61	0.24	Mahaghani,Sandalwood, Hebbevu and others	100	24	Rainfed	Rainfed/ Protective irrigation	0	0.61	Private Land
Yalaknuru	Y C Parmashiva	649	Manually	36/68	0.36	0.15	Mahaghani,Sandalwood, Hebbevu and others	100	15	Rainfed	Rainfed/ Protective irrigation	0	0.36	Private Land
Yalaknuru	Y C Somshekar	650	Manually	67/3	1.13	0.45	Mahaghani,Sandalwood, Hebbevu and others	100	45	Rainfed	Rainfed/ Protective irrigation	0	1.13	Private Land
Yalaknuru	T B Channabasappa	651	Manually	68/1	0.73	0.29	Mahaghani,Sandalwood, Hebbevu and others	100	29	Rainfed	Rainfed/ Protective irrigation	0	0.73	Private Land
Yalaknuru	Basappa	652	Manually	8/5p2 , 68/5p	1.12	0.45	Mahaghani,Sandalwood, Hebbevu and others	100	45	Rainfed	Rainfed/ Protective irrigation	0	1.12	Private Land
Yalaknuru	Basappa	653	Manually	0	1.42	0.57	Mahaghani,Sandalwood, Hebbevu and others	100	57	Rainfed	Rainfed/ Protective irrigation	0	1.42	Private Land
Yalaknuru	K S Manjunath	654	Manually	68/6 36/15	1.54	0.62	Mahaghani,Sandalwood, Hebbevu and others	100	62	Rainfed	Rainfed/ Protective irrigation	0	1.54	Private Land
Yalaknuru	Shivanna S D	655	Manually	70	1.01	0.40	Mahaghani,Sandalwood, Hebbevu and others	100	40	Rainfed	Rainfed/ Protective irrigation	0	1.01	Private Land
Yalaknuru	Prema	656	Manually	36/31 74/6	0.49	0.19	Mahaghani,Sandalwood, Hebbevu and others	100	19	Rainfed	Rainfed/ Protective irrigation	0	0.49	Private Land
Yalaknuru	Yashoda	657	Manually	71	0.78	0.31	Mahaghani,Sandalwood, Hebbevu and others	100	31	Rainfed	Rainfed/ Protective irrigation	0	0.78	Private Land
Yalaknuru	G S Thushar	658	Manually	36/10	0.59	0.23	Mahaghani,Sandalwood, Hebbevu and others	100	23	Rainfed	Rainfed/ Protective irrigation	0	0.59	Private Land
Yalaknuru	J T Prema	659	Manually	36/8	0.81	0.32	Mahaghani,Sandalwood, Hebbevu and others	100	32	Rainfed	Rainfed/ Protective irrigation	0	0.81	Private Land
Yalaknuru	Y A Channabasappa	660	Manually	4p1, 36/8, 56	1.74	0.70	Mahaghani,Sandalwood, Hebbevu and others	100	70	Rainfed	Rainfed/ Protective irrigation	0	1.74	Private Land
Yalaknuru	Y K Shivanna	661	Manually	36/8	1.52	0.61	Mahaghani,Sandalwood, Hebbevu and others	100	61	Rainfed	Rainfed/ Protective irrigation	0	1.52	Private Land
Yalaknuru	Thopegowdru	662	Manually	.22/1	0.65	0.26	Mahaghani,Sandalwood, Hebbevu and others	100	26	Rainfed	Rainfed/ Protective irrigation	0	0.65	Private Land
Yalaknuru	T N Channamallappa	663	Manually	36/22	0.36	0.15	Mahaghani,Sandalwood, Hebbevu and others	100	15	Rainfed	Rainfed/ Protective irrigation	0	0.36	Private Land
Yalaknuru	Madiyappa Poovai	664	Manually	36/19	0.98	0.39	Mahaghani,Sandalwood, Hebbevu and others	100	39	Rainfed	Rainfed/ Protective irrigation	0	0.98	Private Land
Yalaknuru	Boopaiah	665	Manually	36/21	0.40	0.16	Mahaghani,Sandalwood, Hebbevu and others	100	16	Rainfed	Rainfed/ Protective irrigation	0	0.40	Private Land
Yalaknuru	Manjunath	666	Manually	68/16 ,36/15	1.48	0.59	Mahaghani,Sandalwood, Hebbevu and others	100	59	Rainfed	Rainfed/ Protective irrigation	0	1.48	Private Land
Yalaknuru	Mahadevamma	667	Manually	38,41,56/3	0.45	0.18	Mahaghani,Sandalwood, Hebbevu and others	100	18	Rainfed	Rainfed/ Protective irrigation	0	0.45	Private Land
Yalaknuru	Mahadevamma	668	Manually	0	0.14	0.06	Mahaghani,Sandalwood, Hebbevu and others	100	6	Rainfed	Rainfed/ Protective irrigation	0	0.14	Private Land
Yalaknuru	P M Lingappa Vas	669	Manually	13	1.46	0.58	Mahaghani,Sandalwood, Hebbevu and others	100	58	Rainfed	Rainfed/ Protective irrigation	0	1.46	Private Land
Yalaknuru	Mahadevappa	670	Manually	36/58	0.81	0.32	Mahaghani,Sandalwood, Hebbevu and others	100	32	Rainfed	Rainfed/ Protective irrigation	0	0.81	Private Land
Yalaknuru	S D Shivanna	671	Manually	70	1.04	0.42	Mahaghani,Sandalwood, Hebbevu and others	100	42	Rainfed	Rainfed/ Protective irrigation	0	1.04	Private Land
Yalaknuru	T N Basappa	672	Manually	36/13	0.96	0.38	Mahaghani,Sandalwood, Hebbevu and others	100	38	Rainfed	Rainfed/ Protective irrigation	0	0.96	Private Land
Yalaknuru	Puttamma	673	Manually	36/8	1.13	0.45	Mahaghani,Sandalwood, Hebbevu and others	100	45	Rainfed	Rainfed/ Protective irrigation	0	1.13	Private Land
Yalaknuru	Shivanna	674	Manually	36/8	1.11	0.45	Mahaghani,Sandalwood, Hebbevu and others	100	45	Rainfed	Rainfed/ Protective irrigation	0	1.11	Private Land
Yalaknuru	I T Prema	675	Manually	36/8	0.81	0.32	Mahaghani,Sandalwood, Hebbevu and others	100	32	Rainfed	Rainfed/ Protective irrigation	0	0.81	Private Land
Yalaknuru	Ravishankar	676	Manually	.8/1	2.00	0.80	Mahaghani,Sandalwood, Hebbevu and others	100	80	Rainfed	Rainfed/ Protective irrigation	0	2.00	Private Land
Yalaknuru	Somshekar Y C	677	Manually	67/3	1.07	0.43	Mahaghani,Sandalwood, Hebbevu and others	100	43	Rainfed	Rainfed/ Protective irrigation	0	1.07	Private Land
Yalaknuru	Basappa Y H	678	Manually	68/5p4,36/14	1.04	0.42	Mahaghani,Sandalwood, Hebbevu and others	100	42	Rainfed	Rainfed/ Protective irrigation	0	1.04	Private Land

Village Name	Farmer Name:	Farmer Code	Rate Type (Manually/Machinery)	Survey No:	Total Area (Ha.)	Proposed Area (Ha.)	Activity/Model/Plant/Crop Name :	Number of Plants Per Ha	No. of plants	Method of Irrigation (Drip/Ring/Surf)	Source of Irrigation (Canal/Rainfed/Well)	Area as per Type Of Land (Ha.)		Ownership of Land (Community Land/Private Land/Other)
												Waste Land	Cultivable	
Yalaknuru	Basappa Y H	679	Manually	0	0.36	0.15	Mahaghani,Sandalwood, Hebbevu and others	100	15	Rainfed	Rainfed/ Protective irrigation	0	0.36	Private Land
Yalaknuru	Paramashiva	680	Manually	36/68	0.36	0.15	Mahaghani,Sandalwood, Hebbevu and others	100	15	Rainfed	Rainfed/ Protective irrigation	0	0.36	Private Land
Yalaknuru	Lingappa P M	681	Manually	.12/4	0.40	0.16	Mahaghani,Sandalwood, Hebbevu and others	100	16	Rainfed	Rainfed/ Protective irrigation	0	0.40	Private Land
Yalaknuru	Divakar AM	682	Manually	.12/4	0.69	0.28	Mahaghani,Sandalwood, Hebbevu and others	100	28	Rainfed	Rainfed/ Protective irrigation	0	0.69	Private Land
Yalaknuru	Deelipu D S	683	Manually	.60,61,58,71,	1.89	0.76	Mahaghani,Sandalwood, Hebbevu and others	100	76	Rainfed	Rainfed/ Protective irrigation	0	1.89	Private Land
Yalaknuru	Deelipu D S	684	Manually	0	3.32	1.33	Mahaghani,Sandalwood, Hebbevu and others	100	133	Rainfed	Rainfed/ Protective irrigation	0	3.32	Private Land
Yalaknuru	Beeredevara Samit	685	Manually	66	2.16	0.86	Mahaghani,Sandalwood, Hebbevu and others	100	86	Rainfed	Rainfed/ Protective irrigation	0	2.16	Private Land
Yalaknuru	Ganesh	686	Manually	50/9,29	0.29	0.12	Mahaghani,Sandalwood, Hebbevu and others	100	12	Rainfed	Rainfed/ Protective irrigation	0	0.29	Private Land
Yalaknuru	Ganesh	687	Manually	0	0.98	0.39	Mahaghani,Sandalwood, Hebbevu and others	100	39	Rainfed	Rainfed/ Protective irrigation	0	0.98	Private Land
Yalaknuru	Charankumar	688	Manually	36/19 36/12	0.77	0.31	Mahaghani,Sandalwood, Hebbevu and others	100	31	Rainfed	Rainfed/ Protective irrigation	0	0.77	Private Land
Yalaknuru	Roonipinto	689	Manually	36/57p2	1.21	0.49	Mahaghani,Sandalwood, Hebbevu and others	100	49	Rainfed	Rainfed/ Protective irrigation	0	1.21	Private Land
Yalaknuru	Thamaiah T M	690	Manually	12/3P 1,23/4	0.54	0.22	Mahaghani,Sandalwood, Hebbevu and others	100	22	Rainfed	Rainfed/ Protective irrigation	0	0.54	Private Land
Yalaknuru	Thamaiah T M	691	Manually	0	0.36	0.14	Mahaghani,Sandalwood, Hebbevu and others	100	14	Rainfed	Rainfed/ Protective irrigation	0	0.36	Private Land
Yalaknuru	Y C Shivananda	692	Manually	36/24	0.31	0.12	Mahaghani,Sandalwood, Hebbevu and others	100	12	Rainfed	Rainfed/ Protective irrigation	0	0.31	Private Land
Yalaknuru	Y K Nataraju	693	Manually	5, 16,17	0.20	0.08	Mahaghani,Sandalwood, Hebbevu and others	100	8	Rainfed	Rainfed/ Protective irrigation	0	0.20	Private Land
Yalaknuru	Y K Nataraju	694	Manually	0	0.81	0.32	Mahaghani,Sandalwood, Hebbevu and others	100	32	Rainfed	Rainfed/ Protective irrigation	0	0.81	Private Land
Yalaknuru	Renuka	695	Manually	36/39a 68/1	1.85	0.74	Mahaghani,Sandalwood, Hebbevu and others	100	74	Rainfed	Rainfed/ Protective irrigation	0	1.85	Private Land
Yalaknuru	Paramashiva	696	Manually	35/2	1.06	0.43	Mahaghani,Sandalwood, Hebbevu and others	100	43	Rainfed	Rainfed/ Protective irrigation	0	1.06	Private Land
Yalaknuru	Parvathamma	697	Manually	32	1.62	0.65	Mahaghani,Sandalwood, Hebbevu and others	100	65	Rainfed	Rainfed/ Protective irrigation	0	1.62	Private Land
Yalaknuru	T N Basappa	698	Manually	71/2,36/20,3	1.30	0.52	Mahaghani,Sandalwood, Hebbevu and others	100	52	Rainfed	Rainfed/ Protective irrigation	0	1.30	Private Land
ATTURU NALLURU	LEELA BOPANNA	699	Manually	0	3.10	1.24	Mahaghani,Sandalwood, Hebbevu and others	100	124	Rainfed	Rainfed/ Protective irrigation	0	3.10	Private Land
ATTURU NALLURU	K.N.CHANDRAVA	700	Manually	0	0.39	0.16	Mahaghani,Sandalwood, Hebbevu and others	100	16	Rainfed	Rainfed/ Protective irrigation	0	0.39	Private Land
ATTURU NALLURU	K.S.ANUSHA SHR	701	Manually	11/*6	1.60	0.64	Mahaghani,Sandalwood, Hebbevu and others	100	64	Rainfed	Rainfed/ Protective irrigation	0	1.60	Private Land
ATTURU NALLURU	K.B.CHANDRAVA	702	Manually	11/*5	2.00	0.80	Mahaghani,Sandalwood, Hebbevu and others	100	80	Rainfed	Rainfed/ Protective irrigation	0	2.00	Private Land
ATTURU NALLURU	ARJUN CHOKKAL	703	Manually	26, 27	7.00	2.80	Mahaghani,Sandalwood, Hebbevu and others	100	280	Rainfed	Rainfed/ Protective irrigation	0	7.00	Private Land
ATTURU NALLURU	RAMANATHAN	704	Manually	22/2, 23, 25,	6.62	2.65	Mahaghani,Sandalwood, Hebbevu and others	100	265	Rainfed	Rainfed/ Protective irrigation	0	6.62	Private Land
ATTURU NALLURU	M.N.KAMAVVA	705	Manually	14, 253/13, 23	1.20	0.48	Mahaghani,Sandalwood, Hebbevu and others	100	48	Rainfed	Rainfed/ Protective irrigation	0	1.20	Private Land
ATTURU NALLURU	HARISH.M.N	706	Manually	3/39, 253/7A	4.00	1.60	Mahaghani,Sandalwood, Hebbevu and others	100	160	Rainfed	Rainfed/ Protective irrigation	0	4.00	Private Land
ATTURU NALLURU	P.D.UDAY KUMAR	707	Manually	0/1, 210/2, 19	0.40	0.16	Mahaghani,Sandalwood, Hebbevu and others	100	16	Rainfed	Rainfed/ Protective irrigation	0	0.40	Private Land
ATTURU NALLURU	GANGAMMA PON	708	Manually	164/1A, 63/4	2.40	0.96	Mahaghani,Sandalwood, Hebbevu and others	100	96	Rainfed	Rainfed/ Protective irrigation	0	2.40	Private Land
ATTURU NALLURU	LEELAKANTHA.K.	709	Manually	63/1B, 63/1C	3.50	1.40	Mahaghani,Sandalwood, Hebbevu and others	100	140	Rainfed	Rainfed/ Protective irrigation	0	3.50	Private Land
ATTURU NALLURU	YAMUNA.H.R	710	Manually	109/*1	0.29	0.12	Mahaghani,Sandalwood, Hebbevu and others	100	12	Rainfed	Rainfed/ Protective irrigation	0	0.29	Private Land
ATTURU NALLURU	SHYAMALA BHAT	711	Manually	225/4, 225/17	4.00	1.60	Mahaghani,Sandalwood, Hebbevu and others	100	160	Rainfed	Rainfed/ Protective irrigation	0	4.00	Private Land
ATTURU NALLURU	N.K.NAVEEN KAR	712	Manually	5/3, 124/2, 12	2.04	0.82	Mahaghani,Sandalwood, Hebbevu and others	100	82	Rainfed	Rainfed/ Protective irrigation	0	2.04	Private Land

Village Name	Farmer Name:	Farmer Code	Rate Type (Manually/Machinery)	Survey No:	Total Area (Ha.)	Proposed Area (Ha.)	Activity/Model/Plant/Crop Name :	Number of Plants Per Ha	No. of plants	Method of Irrigation (Drip/Ring/Surf)	Source of Irrigation (Canal/Rainfed/Well)	Area as per Type Of Land (Ha.)		Ownership of Land (Community Land/Private Land/Other)
												Waste Land	Cultivable	
ATTURU NALLURU	LEELANANDA	713	Manually	246, 245, 24	4.00	1.60	Mahaghani,Sandalwood, Hebbevu and others	100	160	Rainfed	Rainfed/ Protective irrigation	0	4.00	Private Land
ATTURU NALLURU	D.R.CHANDRAHA	714	Manually	9/6, 189/9, 18	2.42	0.97	Mahaghani,Sandalwood, Hebbevu and others	100	97	Rainfed	Rainfed/ Protective irrigation	0	2.42	Private Land
ATTURU NALLURU	KARYAPPA.K.M	715	Manually	17/*1	6.10	2.44	Mahaghani,Sandalwood, Hebbevu and others	100	244	Rainfed	Rainfed/ Protective irrigation	0	6.10	Private Land
ATTURU NALLURU	MUSTHAPA	716	Manually	4/*4	0.13	0.05	Mahaghani,Sandalwood, Hebbevu and others	100	5	Rainfed	Rainfed/ Protective irrigation	0	0.13	Private Land
ATTURU NALLURU	K.C.DEVAIAH	717	Manually	17/*2	8.10	3.24	Mahaghani,Sandalwood, Hebbevu and others	100	324	Rainfed	Rainfed/ Protective irrigation	0	8.10	Private Land
ATTURU NALLURU	ARATHI KARIAPPA	718	Manually	18/*1	6.10	2.44	Mahaghani,Sandalwood, Hebbevu and others	100	244	Rainfed	Rainfed/ Protective irrigation	0	6.10	Private Land
ATTURU NALLURU	K.M.PONNAPPA	719	Manually	243/4, 243/5	4.40	1.76	Mahaghani,Sandalwood, Hebbevu and others	100	176	Rainfed	Rainfed/ Protective irrigation	0	4.40	Private Land
ATTURU NALLURU	K.W.VISHVANATH	720	Manually	69/7, 70/3,	1.10	0.44	Mahaghani,Sandalwood, Hebbevu and others	100	44	Rainfed	Rainfed/ Protective irrigation	0	1.10	Private Land
ATTURU NALLURU	K.G.ACHAIH	721	Manually	30/1P3	4.10	1.64	Mahaghani,Sandalwood, Hebbevu and others	100	164	Rainfed	Rainfed/ Protective irrigation	0	4.10	Private Land
ATTURU NALLURU	K.G.APPAIAH	722	Manually	30/1P2	3.10	1.24	Mahaghani,Sandalwood, Hebbevu and others	100	124	Rainfed	Rainfed/ Protective irrigation	0	3.10	Private Land
ATTURU NALLURU	H.M.SOMAIH	723	Manually	217/23	1.30	0.52	Mahaghani,Sandalwood, Hebbevu and others	100	52	Rainfed	Rainfed/ Protective irrigation	0	1.30	Private Land
ATTURU NALLURU	T.K.AMMANNI	724	Manually	109/99	0.10	0.04	Mahaghani,Sandalwood, Hebbevu and others	100	4	Rainfed	Rainfed/ Protective irrigation	0	0.10	Private Land
ATTURU NALLURU	SUBBAIAH	725	Manually	9/2, 131/2, 12	8.00	3.20	Mahaghani,Sandalwood, Hebbevu and others	100	320	Rainfed	Rainfed/ Protective irrigation	0	8.00	Private Land
ATTURU NALLURU	SUKUMAR SUBBA	726	Manually	9/3, 129/4, 12	2.02	0.81	Mahaghani,Sandalwood, Hebbevu and others	100	81	Rainfed	Rainfed/ Protective irrigation	0	2.02	Private Land
ATTURU NALLURU	K.M.MHAMMAD AL	727	Manually	59/45, 59/44	1.90	0.76	Mahaghani,Sandalwood, Hebbevu and others	100	76	Rainfed	Rainfed/ Protective irrigation	0	1.90	Private Land
ATTURU NALLURU	K.M.MEENAKSHI	728	Manually	91/*1	1.75	0.70	Mahaghani,Sandalwood, Hebbevu and others	100	70	Rainfed	Rainfed/ Protective irrigation	0	1.75	Private Land
ATTURU NALLURU	SHYAMALA PAI	729	Manually	180/1, 101	3.20	1.28	Mahaghani,Sandalwood, Hebbevu and others	100	128	Rainfed	Rainfed/ Protective irrigation	0	3.20	Private Land
ATTURU NALLURU	DIYA KARIAPPA	730	Manually	32, 33, 158/7	1.40	0.56	Mahaghani,Sandalwood, Hebbevu and others	100	56	Rainfed	Rainfed/ Protective irrigation	0	1.40	Private Land
ATTURU NALLURU	SUBHASH CHAND	731	Manually	156, 101	4.26	1.70	Mahaghani,Sandalwood, Hebbevu and others	100	170	Rainfed	Rainfed/ Protective irrigation	0	4.26	Private Land
ATTURU NALLURU	T.R.SOMANATHA	732	Manually	140/2C	6.14	2.46	Mahaghani,Sandalwood, Hebbevu and others	100	246	Rainfed	Rainfed/ Protective irrigation	0	6.14	Private Land
ATTURU NALLURU	D.G.MANJUNATHA	733	Manually	189/8, 189/2,	1.10	0.44	Mahaghani,Sandalwood, Hebbevu and others	100	44	Rainfed	Rainfed/ Protective irrigation	0	1.10	Private Land
ATTURU NALLURU	RANI.P.X	734	Manually	212/3, 214/1	2.00	0.80	Mahaghani,Sandalwood, Hebbevu and others	100	80	Rainfed	Rainfed/ Protective irrigation	0	2.00	Private Land
ATTURU NALLURU	K.G.PREMANATH	735	Manually	30/*1	3.40	1.36	Mahaghani,Sandalwood, Hebbevu and others	100	136	Rainfed	Rainfed/ Protective irrigation	0	3.40	Private Land
ATTURU NALLURU	PURJANA	736	Manually	55/A	7.00	2.80	Mahaghani,Sandalwood, Hebbevu and others	100	280	Rainfed	Rainfed/ Protective irrigation	0	7.00	Private Land
ATTURU NALLURU	NADIRA.P.P	737	Manually	1/1P2, 62/P2,	6.20	2.48	Mahaghani,Sandalwood, Hebbevu and others	100	248	Rainfed	Rainfed/ Protective irrigation	0	6.20	Private Land
ATTURU NALLURU	KUNJABI	738	Manually	62/1, 63/3	3.50	1.40	Mahaghani,Sandalwood, Hebbevu and others	100	140	Rainfed	Rainfed/ Protective irrigation	0	3.50	Private Land
ATTURU NALLURU	M.M.BIDDAPPA	739	Manually	53/17, 53/7	3.20	1.28	Mahaghani,Sandalwood, Hebbevu and others	100	128	Rainfed	Rainfed/ Protective irrigation	0	3.20	Private Land
ATTURU NALLURU	M.M.POOVAMMA	740	Manually	53/21	4.00	1.60	Mahaghani,Sandalwood, Hebbevu and others	100	160	Rainfed	Rainfed/ Protective irrigation	0	4.00	Private Land
ATTURU NALLURU	SOMANATHA	741	Manually	83/2, 116/25	0.30	0.12	Mahaghani,Sandalwood, Hebbevu and others	100	12	Rainfed	Rainfed/ Protective irrigation	0	0.30	Private Land
ATTURU NALLURU	SHWETHA	742	Manually	2/3P1	0.90	0.36	Mahaghani,Sandalwood, Hebbevu and others	100	36	Rainfed	Rainfed/ Protective irrigation	0	0.90	Private Land
ATTURU NALLURU	O.S.RATHI MEENA	743	Manually	46, 245/3, 62	0.20	0.08	Mahaghani,Sandalwood, Hebbevu and others	100	8	Rainfed	Rainfed/ Protective irrigation	0	0.20	Private Land
ATTURU NALLURU	VAVISA.C.A	744	Manually	53/31A, 253/1	1.60	0.64	Mahaghani,Sandalwood, Hebbevu and others	100	64	Rainfed	Rainfed/ Protective irrigation	0	1.60	Private Land
ATTURU NALLURU	P.S.PRABHAKAR	745	Manually	217/4P3, 21	0.50	0.20	Mahaghani,Sandalwood, Hebbevu and others	100	20	Rainfed	Rainfed/ Protective irrigation	0	0.50	Private Land
ATTURU NALLURU	Dr. SHASHIKANTH	746	Manually	8/2, 174/1P, 1	1.20	0.48	Mahaghani,Sandalwood, Hebbevu and others	100	48	Rainfed	Rainfed/ Protective irrigation	0	1.20	Private Land

Village Name	Farmer Name:	Farmer Code	Rate Type (Manually/Machinery)	Survey No:	Total Area (Ha.)	Proposed Area (Ha.)	Activity/Model/Plant/Crop Name :	Number of Plants Per Ha	No. of plants	Method of Irrigation (Drip/Ring/Surf)	Source of Irrigation (Canal/Rainfed/Well)	Area as per Type Of Land (Ha.)		Ownership of Land (Community Land/ Private Land/Other)
												Waste Land	Cultivable	
ATTURU NALLURU	M.M.THAMMAIAH	747	Manually	15/3, 53/9	2.60	1.04	Mahaghani,Sandalwood, Hebbevu and others	100	104	Rainfed	Rainfed/ Protective irrigation	0	2.60	Private Land
ATTURU NALLURU	P.S.SHAMBHU	748	Manually	17/12P, 217/1	0.45	0.18	Mahaghani,Sandalwood, Hebbevu and others	100	18	Rainfed	Rainfed/ Protective irrigation	0	0.45	Private Land
ATTURU NALLURU	SHASHI MONNAP	749	Manually	0/2, 250/4, 25	4.20	1.68	Mahaghani,Sandalwood, Hebbevu and others	100	168	Rainfed	Rainfed/ Protective irrigation	0	4.20	Private Land
ATTURU NALLURU	K.M.MACHAIAH	750	Manually	253/22, 251/6	2.20	0.88	Mahaghani,Sandalwood, Hebbevu and others	100	88	Rainfed	Rainfed/ Protective irrigation	0	2.20	Private Land
ATTURU NALLURU	BIDDAPPA.D.C	751	Manually	253/36	8.30	3.32	Mahaghani,Sandalwood, Hebbevu and others	100	332	Rainfed	Rainfed/ Protective irrigation	0	8.30	Private Land
ATTURU NALLURU	A.A.CHANGAPPA	752	Manually	25, 250/3, 25	2.00	0.80	Mahaghani,Sandalwood, Hebbevu and others	100	80	Rainfed	Rainfed/ Protective irrigation	0	2.00	Private Land
ATTURU NALLURU	K.A.THIMMAIAH	753	Manually	225/6	3.20	1.28	Mahaghani,Sandalwood, Hebbevu and others	100	128	Rainfed	Rainfed/ Protective irrigation	0	3.20	Private Land
ATTURU NALLURU	H.K.SHIVANNA	754	Manually	217/3	1.30	0.52	Mahaghani,Sandalwood, Hebbevu and others	100	52	Rainfed	Rainfed/ Protective irrigation	0	1.30	Private Land
ATTURU NALLURU	K.A.DEVAIAH	755	Manually	250/6, 251/5	6.20	2.48	Mahaghani,Sandalwood, Hebbevu and others	100	248	Rainfed	Rainfed/ Protective irrigation	0	6.20	Private Land
ATTURU NALLURU	ADITH KUMAR BH	756	Manually	72/2P2	21.20	8.48	Mahaghani,Sandalwood, Hebbevu and others	100	848	Rainfed	Rainfed/ Protective irrigation	0	21.20	Private Land
ATTURU NALLURU	K.V.KUMARESH	757	Manually	69/7, 20/36P	6.00	2.40	Mahaghani,Sandalwood, Hebbevu and others	100	240	Rainfed	Rainfed/ Protective irrigation	0	6.00	Private Land
ATTURU NALLURU	M.B.RAGHU	758	Manually	3, 253/6, 253	1.60	0.64	Mahaghani,Sandalwood, Hebbevu and others	100	64	Rainfed	Rainfed/ Protective irrigation	0	1.60	Private Land
ATTURU NALLURU	NANJAPPA.N.C	759	Manually	83/1, 91/1, 84	2.34	0.94	Mahaghani,Sandalwood, Hebbevu and others	100	94	Rainfed	Rainfed/ Protective irrigation	0	2.34	Private Land
ATTURU NALLURU	SAVITHRI.B. RAI	760	Manually	189/11, 189/5	1.30	0.52	Mahaghani,Sandalwood, Hebbevu and others	100	52	Rainfed	Rainfed/ Protective irrigation	0	1.30	Private Land
ATTURU NALLURU	A.P.HYARI	761	Manually	206/4, 207/2	2.00	0.80	Mahaghani,Sandalwood, Hebbevu and others	100	80	Rainfed	Rainfed/ Protective irrigation	0	2.00	Private Land
ATTURU NALLURU	KANTHU KAVERA	762	Manually	253/16	1.30	0.52	Mahaghani,Sandalwood, Hebbevu and others	100	52	Rainfed	Rainfed/ Protective irrigation	0	1.30	Private Land
ATTURU NALLURU	M.K.KAVERAPPA	763	Manually	253/8	4.00	1.60	Mahaghani,Sandalwood, Hebbevu and others	100	160	Rainfed	Rainfed/ Protective irrigation	0	4.00	Private Land
ATTURU NALLURU	D.KRISHNOJI RAO	764	Manually	209/1, 209/4	2.00	0.80	Mahaghani,Sandalwood, Hebbevu and others	100	80	Rainfed	Rainfed/ Protective irrigation	0	2.00	Private Land
ATTURU NALLURU	M.M.DEVAIAH	765	Manually	90/3P2, 192/1	0.30	0.12	Mahaghani,Sandalwood, Hebbevu and others	100	12	Rainfed	Rainfed/ Protective irrigation	0	0.30	Private Land
ATTURU NALLURU	M.B.MONNAPPA	766	Manually	253/34	3.30	1.32	Mahaghani,Sandalwood, Hebbevu and others	100	132	Rainfed	Rainfed/ Protective irrigation	0	3.30	Private Land
ATTURU NALLURU	G.P.ROHITH	767	Manually	39/1P3, 43, 44	8.30	3.32	Mahaghani,Sandalwood, Hebbevu and others	100	332	Rainfed	Rainfed/ Protective irrigation	0	8.30	Private Land
ATTURU NALLURU	OMANA RODRIGUE	768	Manually	99/*4	0.70	0.28	Mahaghani,Sandalwood, Hebbevu and others	100	28	Rainfed	Rainfed/ Protective irrigation	0	0.70	Private Land
ATTURU NALLURU	A.S.ANANDA	769	Manually	208/6, 207/4	1.80	0.72	Mahaghani,Sandalwood, Hebbevu and others	100	72	Rainfed	Rainfed/ Protective irrigation	0	1.80	Private Land
ATTURU NALLURU	D.S.KAMALAKSHI	770	Manually	206/5A	1.30	0.52	Mahaghani,Sandalwood, Hebbevu and others	100	52	Rainfed	Rainfed/ Protective irrigation	0	1.30	Private Land
ATTURU NALLURU	A.S.VASUDEVA	771	Manually	3/2, 208/6, 20	2.60	1.04	Mahaghani,Sandalwood, Hebbevu and others	100	104	Rainfed	Rainfed/ Protective irrigation	0	2.60	Private Land
ATTURU NALLURU	G.G.PRABHAKARA	772	Manually	3, 36/4, 36/2, 3	0.48	0.19	Mahaghani,Sandalwood, Hebbevu and others	100	19	Rainfed	Rainfed/ Protective irrigation	0	0.48	Private Land
ATTURU NALLURU	P.M.GANAPATHI	773	Manually	253/2, 253/35	3.10	1.24	Mahaghani,Sandalwood, Hebbevu and others	100	124	Rainfed	Rainfed/ Protective irrigation	0	3.10	Private Land
ATTURU NALLURU	P.M.KARYAPPA	774	Manually	53/21P1, 129	3.40	1.36	Mahaghani,Sandalwood, Hebbevu and others	100	136	Rainfed	Rainfed/ Protective irrigation	0	3.40	Private Land
ATTURU NALLURU	P.K.MUTTANNA	775	Manually	253/4, 253/24	1.60	0.64	Mahaghani,Sandalwood, Hebbevu and others	100	64	Rainfed	Rainfed/ Protective irrigation	0	1.60	Private Land
ATTURU NALLURU	FHAYAZ MOOSAK	776	Manually	55	20.00	8.00	Mahaghani,Sandalwood, Hebbevu and others	100	800	Rainfed	Rainfed/ Protective irrigation	0	20.00	Private Land
ATTURU NALLURU	K.D.RAMIAH	777	Manually	179/4, 186	8.00	3.20	Mahaghani,Sandalwood, Hebbevu and others	100	320	Rainfed	Rainfed/ Protective irrigation	0	8.00	Private Land
ATTURU NALLURU	K.K.RAGHU KUMAR	778	Manually	83/*1	2.60	1.04	Mahaghani,Sandalwood, Hebbevu and others	100	104	Rainfed	Rainfed/ Protective irrigation	0	2.60	Private Land
ATTURU NALLURU	A.P.BHAGIRATHI	779	Manually	192/2	0.90	0.36	Mahaghani,Sandalwood, Hebbevu and others	100	36	Rainfed	Rainfed/ Protective irrigation	0	0.90	Private Land
ATTURU NALLURU	PALANGAPPA.A.P	780	Manually	208/5, 208/4	1.30	0.52	Mahaghani,Sandalwood, Hebbevu and others	100	52	Rainfed	Rainfed/ Protective irrigation	0	1.30	Private Land

Village Name	Farmer Name:	Farmer Code	Rate Type (Manually/Machinery)	Survey No:	Total Area (Ha.)	Proposed Area (Ha.)	Activity/Model/Plant/Crop Name :	Number of Plants Per Ha	No. of plants	Method of Irrigation (Drip/Ring/Surf)	Source of Irrigation (Canal/Rainfed/Well)	Area as per Type Of Land (Ha.)		Ownership of Land (Community Land/Private Land/Other)
												Waste Land	Cultivable	
ATTURU NALLURU	ASHALATHA.B.C	781	Manually	217/20	0.77	0.31	Mahaghani,Sandalwood, Hebbevu and others	100	31	Rainfed	Rainfed/ Protective irrigation	0	0.77	Private Land
ATTURU NALLURU	T.R.RAVICHANDR	782	Manually	140/4, 140/30	4.20	1.68	Mahaghani,Sandalwood, Hebbevu and others	100	168	Rainfed	Rainfed/ Protective irrigation	0	4.20	Private Land
ATTURU NALLURU	NIRUPAMA PAI	783	Manually	2/D, 119/1E,	3.40	1.36	Mahaghani,Sandalwood, Hebbevu and others	100	136	Rainfed	Rainfed/ Protective irrigation	0	3.40	Private Land
ATTURU NALLURU	JAGANNATHA SH	784	Manually	108/2B, 112/1	1.30	0.52	Mahaghani,Sandalwood, Hebbevu and others	100	52	Rainfed	Rainfed/ Protective irrigation	0	1.30	Private Land
ATTURU NALLURU	T.R.ANIL	785	Manually	1B, 159/5, 15	4.30	1.72	Mahaghani,Sandalwood, Hebbevu and others	100	172	Rainfed	Rainfed/ Protective irrigation	0	4.30	Private Land
ATTURU NALLURU	T.R.RAJENDRA	786	Manually	68/1, 86/2	8.10	3.24	Mahaghani,Sandalwood, Hebbevu and others	100	324	Rainfed	Rainfed/ Protective irrigation	0	8.10	Private Land
ATTURU NALLURU	B.T.PURUSHOTHA	787	Manually	1/5, 188/8, 188	2.00	0.80	Mahaghani,Sandalwood, Hebbevu and others	100	80	Rainfed	Rainfed/ Protective irrigation	0	2.00	Private Land
ATTURU NALLURU	H.K.MONNAPPA	788	Manually	214/3	0.70	0.28	Mahaghani,Sandalwood, Hebbevu and others	100	28	Rainfed	Rainfed/ Protective irrigation	0	0.70	Private Land
ATTURU NALLURU	A.P.SOMANNA	789	Manually	207/5	2.10	0.84	Mahaghani,Sandalwood, Hebbevu and others	100	84	Rainfed	Rainfed/ Protective irrigation	0	2.10	Private Land
ATTURU NALLURU	P.S.HARISHA	790	Manually	217/21, 217/15	0.30	0.12	Mahaghani,Sandalwood, Hebbevu and others	100	12	Rainfed	Rainfed/ Protective irrigation	0	0.30	Private Land
ATTURU NALLURU	JAGADISH.P.S	791	Manually	217/8	0.30	0.12	Mahaghani,Sandalwood, Hebbevu and others	100	12	Rainfed	Rainfed/ Protective irrigation	0	0.30	Private Land
ATTURU NALLURU	B.M.JALAJA	792	Manually	22, 217/4P1, 2	1.00	0.40	Mahaghani,Sandalwood, Hebbevu and others	100	40	Rainfed	Rainfed/ Protective irrigation	0	1.00	Private Land
ATTURU NALLURU	P.P.LEELAVATH	793	Manually	102	1.20	0.48	Mahaghani,Sandalwood, Hebbevu and others	100	48	Rainfed	Rainfed/ Protective irrigation	0	1.20	Private Land
ATTURU NALLURU	SUSHEELA MUTTA	794	Manually	243/3	1.80	0.72	Mahaghani,Sandalwood, Hebbevu and others	100	72	Rainfed	Rainfed/ Protective irrigation	0	1.80	Private Land
ATTURU NALLURU	RAGHAIAH A.M	795	Manually	190/6, 190/15	1.20	0.48	Mahaghani,Sandalwood, Hebbevu and others	100	48	Rainfed	Rainfed/ Protective irrigation	0	1.20	Private Land
ATTURU NALLURU	SAVITHRI.A.R	796	Manually	190/2, 190/10	0.30	0.12	Mahaghani,Sandalwood, Hebbevu and others	100	12	Rainfed	Rainfed/ Protective irrigation	0	0.30	Private Land
ATTURU NALLURU	KUSHALAPPA.H.D	797	Manually	249/6, 249/7	0.25	0.10	Mahaghani,Sandalwood, Hebbevu and others	100	10	Rainfed	Rainfed/ Protective irrigation	0	0.25	Private Land
ATTURU NALLURU	VIDYAVATHI.K.S	798	Manually	243/11	3.20	1.28	Mahaghani,Sandalwood, Hebbevu and others	100	128	Rainfed	Rainfed/ Protective irrigation	0	3.20	Private Land
ATTURU NALLURU	SATHISH KUMAR	799	Manually	241/7A	4.10	1.64	Mahaghani,Sandalwood, Hebbevu and others	100	164	Rainfed	Rainfed/ Protective irrigation	0	4.10	Private Land
ATTURU NALLURU	P.K.ANNAIAH	800	Manually	165	1.30	0.52	Mahaghani,Sandalwood, Hebbevu and others	100	52	Rainfed	Rainfed/ Protective irrigation	0	1.30	Private Land
ATTURU NALLURU	K.C.CHANDRASH	801	Manually	1/A, 63/6A, 63/	4.20	1.68	Mahaghani,Sandalwood, Hebbevu and others	100	168	Rainfed	Rainfed/ Protective irrigation	0	4.20	Private Land
ATTURU NALLURU	LALITHA CHANDR	802	Manually	106/2, 105/2	4.20	1.68	Mahaghani,Sandalwood, Hebbevu and others	100	168	Rainfed	Rainfed/ Protective irrigation	0	4.20	Private Land
ATTURU NALLURU	H.K.GANESH	803	Manually	217/3	0.70	0.28	Mahaghani,Sandalwood, Hebbevu and others	100	28	Rainfed	Rainfed/ Protective irrigation	0	0.70	Private Land
ATTURU NALLURU	K.G.UTTAIAH	804	Manually	181/1, 166,	7.00	2.80	Mahaghani,Sandalwood, Hebbevu and others	100	280	Rainfed	Rainfed/ Protective irrigation	0	7.00	Private Land
ATTURU NALLURU	G.G.JAYASHANKA	805	Manually	37, 54/1, 54/2	6.30	2.52	Mahaghani,Sandalwood, Hebbevu and others	100	252	Rainfed	Rainfed/ Protective irrigation	0	6.30	Private Land
ATTURU NALLURU	T.C.TARUN	806	Manually	253/19	6.00	2.40	Mahaghani,Sandalwood, Hebbevu and others	100	240	Rainfed	Rainfed/ Protective irrigation	0	6.00	Private Land
ATTURU NALLURU	K.SUJAY	807	Manually	116/1A	6.50	2.60	Mahaghani,Sandalwood, Hebbevu and others	100	260	Rainfed	Rainfed/ Protective irrigation	0	6.50	Private Land
ATTURU NALLURU	K.KANAKARATHN	808	Manually	19/10P1, 121	1.30	0.52	Mahaghani,Sandalwood, Hebbevu and others	100	52	Rainfed	Rainfed/ Protective irrigation	0	1.30	Private Land
ATTURU NALLURU	AJAY KAMATH	809	Manually	109/1	2.00	0.80	Mahaghani,Sandalwood, Hebbevu and others	100	80	Rainfed	Rainfed/ Protective irrigation	0	2.00	Private Land
ATTURU NALLURU	ANITH KUMAR BH	810	Manually	116	2.40	0.96	Mahaghani,Sandalwood, Hebbevu and others	100	96	Rainfed	Rainfed/ Protective irrigation	0	2.40	Private Land
ATTURU NALLURU	K.SATHYALAKSHI	811	Manually	135, 212/1, 2	2.00	0.80	Mahaghani,Sandalwood, Hebbevu and others	100	80	Rainfed	Rainfed/ Protective irrigation	0	2.00	Private Land
ATTURU NALLURU	D.S.JAYAKUMAR	812	Manually	209/1	0.60	0.24	Mahaghani,Sandalwood, Hebbevu and others	100	24	Rainfed	Rainfed/ Protective irrigation	0	0.60	Private Land
ATTURU NALLURU	ROBURT.C.A	813	Manually	53/15, 253/31	1.00	0.40	Mahaghani,Sandalwood, Hebbevu and others	100	40	Rainfed	Rainfed/ Protective irrigation	0	1.00	Private Land
Adagove	MANKU.B.T	814	Manually	1/13, 25/6, 25/	3.00	1.20	Mahaghani,Sandalwood, Hebbevu and others	100	120	Rainfed	Rainfed/ Protective irrigation	0	3.00	Private Land

Village Name	Farmer Name:	Farmer Code	Rate Type (Manually/Machinery)	Survey No:	Total Area (Ha.)	Proposed Area (Ha.)	Activity/Model/Plant/Crop Name :	Number of Plants Per Ha	No. of plants	Method of Irrigation (Drip/Ring/Surf)	Source of Irrigation (Canal/Rainfed/Well)	Area as per Type Of Land (Ha.)		Ownership of Land (Community Land/ Private Land/Other)
												Waste Land	Cultivable	
Adagove	ANTHONI JOSEPH	815	Manually	188	0.80	0.32	Mahaghani,Sandalwood, Hebbevu and others	100	32	Rainfed	Rainfed/ Protective irrigation	0	0.80	Private Land
Adagove	M.N.RAVICHANDR	816	Manually	183/35	0.90	0.36	Mahaghani,Sandalwood, Hebbevu and others	100	36	Rainfed	Rainfed/ Protective irrigation	0	0.90	Private Land
Adagove	BHIMIAH.D.C	817	Manually	140	1.39	0.56	Mahaghani,Sandalwood, Hebbevu and others	100	56	Rainfed	Rainfed/ Protective irrigation	0	1.39	Private Land
Adagove	D.K.KIRAN	818	Manually	28/1	3.20	1.28	Mahaghani,Sandalwood, Hebbevu and others	100	128	Rainfed	Rainfed/ Protective irrigation	0	3.20	Private Land
Adagove	D.K.SARASWATHI	819	Manually	36/33	4.10	1.64	Mahaghani,Sandalwood, Hebbevu and others	100	164	Rainfed	Rainfed/ Protective irrigation	0	4.10	Private Land
Adagove	C.SUNDARA	820	Manually	82/67	1.20	0.48	Mahaghani,Sandalwood, Hebbevu and others	100	48	Rainfed	Rainfed/ Protective irrigation	0	1.20	Private Land
Adagove	STYANI MOTISS.C	821	Manually	82/66	0.90	0.36	Mahaghani,Sandalwood, Hebbevu and others	100	36	Rainfed	Rainfed/ Protective irrigation	0	0.90	Private Land
Adagove	PONNAPPA	822	Manually	10/*11	0.90	0.36	Mahaghani,Sandalwood, Hebbevu and others	100	36	Rainfed	Rainfed/ Protective irrigation	0	0.90	Private Land
Adagove	GOURAMMA	823	Manually	10/*18	0.90	0.36	Mahaghani,Sandalwood, Hebbevu and others	100	36	Rainfed	Rainfed/ Protective irrigation	0	0.90	Private Land
Adagove	SHAILA	824	Manually	20/*2	0.90	0.36	Mahaghani,Sandalwood, Hebbevu and others	100	36	Rainfed	Rainfed/ Protective irrigation	0	0.90	Private Land
Adagove	THANGARAJAMUR	825	Manually	181/1, 181/1	4.20	1.68	Mahaghani,Sandalwood, Hebbevu and others	100	168	Rainfed	Rainfed/ Protective irrigation	0	4.20	Private Land
Adagove	B.CHIDANANDA G	826	Manually	81/15P2	2.10	0.84	Mahaghani,Sandalwood, Hebbevu and others	100	84	Rainfed	Rainfed/ Protective irrigation	0	2.10	Private Land
Adagove	LANCHAN.R.T	827	Manually	10/25, 10/26	2.00	0.80	Mahaghani,Sandalwood, Hebbevu and others	100	80	Rainfed	Rainfed/ Protective irrigation	0	2.00	Private Land
Adagove	K.C.KAMALAMMA	828	Manually	183/43P1	2.00	0.80	Mahaghani,Sandalwood, Hebbevu and others	100	80	Rainfed	Rainfed/ Protective irrigation	0	2.00	Private Land
Adagove	SATHISH.K.R	829	Manually	82/68	0.30	0.12	Mahaghani,Sandalwood, Hebbevu and others	100	12	Rainfed	Rainfed/ Protective irrigation	0	0.30	Private Land
Adagove	SURESH.V.R	830	Manually	183/20	0.45	0.18	Mahaghani,Sandalwood, Hebbevu and others	100	18	Rainfed	Rainfed/ Protective irrigation	0	0.45	Private Land
Adagove	INDIRA.P.S	831	Manually	183/48	1.15	0.46	Mahaghani,Sandalwood, Hebbevu and others	100	46	Rainfed	Rainfed/ Protective irrigation	0	1.15	Private Land
Adagove	B.K.CHANGAPPA	832	Manually	11/*5	1.80	0.72	Mahaghani,Sandalwood, Hebbevu and others	100	72	Rainfed	Rainfed/ Protective irrigation	0	1.80	Private Land
Adagove	N.P.NANJAPPA	833	Manually	75/16	2.20	0.88	Mahaghani,Sandalwood, Hebbevu and others	100	88	Rainfed	Rainfed/ Protective irrigation	0	2.20	Private Land
Adagove	RAMA.T.R	834	Manually	183/43P2	0.70	0.28	Mahaghani,Sandalwood, Hebbevu and others	100	28	Rainfed	Rainfed/ Protective irrigation	0	0.70	Private Land
Adagove	H.B.KEMPA	835	Manually	183/36	0.94	0.38	Mahaghani,Sandalwood, Hebbevu and others	100	38	Rainfed	Rainfed/ Protective irrigation	0	0.94	Private Land
Adagove	K.S.VASANTHA	836	Manually	3, 103/5, 103/	1.96	0.78	Mahaghani,Sandalwood, Hebbevu and others	100	78	Rainfed	Rainfed/ Protective irrigation	0	1.96	Private Land
Adagove	S.D.JORJ	837	Manually	183/62	0.60	0.24	Mahaghani,Sandalwood, Hebbevu and others	100	24	Rainfed	Rainfed/ Protective irrigation	0	0.60	Private Land
Adagove	AMMANNI	838	Manually	183/49	0.50	0.20	Mahaghani,Sandalwood, Hebbevu and others	100	20	Rainfed	Rainfed/ Protective irrigation	0	0.50	Private Land
Adagove	ASIYA.N.C	839	Manually	200/17	0.60	0.24	Mahaghani,Sandalwood, Hebbevu and others	100	24	Rainfed	Rainfed/ Protective irrigation	0	0.60	Private Land
Adagove	USMAN.M.A	840	Manually	200/15	0.50	0.20	Mahaghani,Sandalwood, Hebbevu and others	100	20	Rainfed	Rainfed/ Protective irrigation	0	0.50	Private Land
Adagove	ASHRAFH.M.A	841	Manually	200/16	0.50	0.20	Mahaghani,Sandalwood, Hebbevu and others	100	20	Rainfed	Rainfed/ Protective irrigation	0	0.50	Private Land
Adagove	P.K.KITTAPPA	842	Manually	17/14P1	0.40	0.16	Mahaghani,Sandalwood, Hebbevu and others	100	16	Rainfed	Rainfed/ Protective irrigation	0	0.40	Private Land
Adagove	K.B.SUDEER KUM	843	Manually	*1, 107/0, 104	2.30	0.92	Mahaghani,Sandalwood, Hebbevu and others	100	92	Rainfed	Rainfed/ Protective irrigation	0	2.30	Private Land
Adagove	CHARLI.P.J	844	Manually	183/53	0.70	0.28	Mahaghani,Sandalwood, Hebbevu and others	100	28	Rainfed	Rainfed/ Protective irrigation	0	0.70	Private Land
Adagove	FHATHIMA	845	Manually	200/19	0.50	0.20	Mahaghani,Sandalwood, Hebbevu and others	100	20	Rainfed	Rainfed/ Protective irrigation	0	0.50	Private Land
Adagove	HASEENA.M.A	846	Manually	200/18	0.50	0.20	Mahaghani,Sandalwood, Hebbevu and others	100	20	Rainfed	Rainfed/ Protective irrigation	0	0.50	Private Land
Adagove	K.M.BELLYAPPA	847	Manually	173	1.80	0.72	Mahaghani,Sandalwood, Hebbevu and others	100	72	Rainfed	Rainfed/ Protective irrigation	0	1.80	Private Land
Adagove	ANANDA.B.S	848	Manually	183/30	0.20	0.08	Mahaghani,Sandalwood, Hebbevu and others	100	8	Rainfed	Rainfed/ Protective irrigation	0	0.20	Private Land

Village Name	Farmer Name:	Farmer Code	Rate Type (Manually/Machinery)	Survey No:	Total Area (Ha.)	Proposed Area (Ha.)	Activity/Model/Plant/Crop Name :	Number of Plants Per Ha	No. of plants	Method of Irrigation (Drip/Ring/Surf)	Source of Irrigation (Canal/Rainfed/Well)	Area as per Type Of Land (Ha.)		Ownership of Land (Community Land/ Private Land/Other)
												Waste Land	Cultivable	
Adagove	N.U.CHINNAMMA	849	Manually	183/23	0.80	0.32	Mahaghani,Sandalwood, Hebbevu and others	100	32	Rainfed	Rainfed/ Protective irrigation	0	0.80	Private Land
Adagove	N.B.SURESH KUM	850	Manually	177	1.20	0.48	Mahaghani,Sandalwood, Hebbevu and others	100	48	Rainfed	Rainfed/ Protective irrigation	0	1.20	Private Land
Adagove	GIRIYAPPA.J	851	Manually	10/*12	0.90	0.36	Mahaghani,Sandalwood, Hebbevu and others	100	36	Rainfed	Rainfed/ Protective irrigation	0	0.90	Private Land
Adagove	ZAINABHA	852	Manually	200/12	0.50	0.20	Mahaghani,Sandalwood, Hebbevu and others	100	20	Rainfed	Rainfed/ Protective irrigation	0	0.50	Private Land
Adagove	DEVAIAH.S	853	Manually	10/*29	1.95	0.78	Mahaghani,Sandalwood, Hebbevu and others	100	78	Rainfed	Rainfed/ Protective irrigation	0	1.95	Private Land
Adagove	GANAPATHI.C.K	854	Manually	6/18, 5/9, 5/1	0.80	0.32	Mahaghani,Sandalwood, Hebbevu and others	100	32	Rainfed	Rainfed/ Protective irrigation	0	0.80	Private Land
Adagove	GANGAMMA.N.C	855	Manually	175/11	2.80	1.12	Mahaghani,Sandalwood, Hebbevu and others	100	112	Rainfed	Rainfed/ Protective irrigation	0	2.80	Private Land
Adagove	PONNAPPA.N.C	856	Manually	175/11	2.70	1.08	Mahaghani,Sandalwood, Hebbevu and others	100	108	Rainfed	Rainfed/ Protective irrigation	0	2.70	Private Land
Adagove	SUNANDA SUDAR	857	Manually	13, 200/5, 20	3.00	1.20	Mahaghani,Sandalwood, Hebbevu and others	100	120	Rainfed	Rainfed/ Protective irrigation	0	3.00	Private Land
Adagove	VILSI	858	Manually	183/25	0.80	0.32	Mahaghani,Sandalwood, Hebbevu and others	100	32	Rainfed	Rainfed/ Protective irrigation	0	0.80	Private Land
Adagove	P.U.THOMUS	859	Manually	1/18, 46/4, 4/	2.60	1.04	Mahaghani,Sandalwood, Hebbevu and others	100	104	Rainfed	Rainfed/ Protective irrigation	0	2.60	Private Land
Adagove	DARSHAN.M.S	860	Manually	36/31	2.80	1.12	Mahaghani,Sandalwood, Hebbevu and others	100	112	Rainfed	Rainfed/ Protective irrigation	0	2.80	Private Land
Adagove	NAGARAJ.K	861	Manually	182/3, 182/10	8.00	3.20	Mahaghani,Sandalwood, Hebbevu and others	100	320	Rainfed	Rainfed/ Protective irrigation	0	8.00	Private Land
Adagove	N.T.KAVERAMMA	862	Manually	177/5	2.00	0.80	Mahaghani,Sandalwood, Hebbevu and others	100	80	Rainfed	Rainfed/ Protective irrigation	0	2.00	Private Land
Adagove	N.T.PONNAPPA	863	Manually	157/1	2.50	1.00	Mahaghani,Sandalwood, Hebbevu and others	100	100	Rainfed	Rainfed/ Protective irrigation	0	2.50	Private Land
Adagove	K.A.KIRAN	864	Manually	183/21, 183/2	1.50	0.60	Mahaghani,Sandalwood, Hebbevu and others	100	60	Rainfed	Rainfed/ Protective irrigation	0	1.50	Private Land
Adagove	K.A.KISHOR	865	Manually	183/21	0.80	0.32	Mahaghani,Sandalwood, Hebbevu and others	100	32	Rainfed	Rainfed/ Protective irrigation	0	0.80	Private Land
Adagove	K.P.APPAIAH	866	Manually	183/21	0.90	0.36	Mahaghani,Sandalwood, Hebbevu and others	100	36	Rainfed	Rainfed/ Protective irrigation	0	0.90	Private Land
Adagove	D.B.BOPAIAH	867	Manually	2/3P1	1.00	0.40	Mahaghani,Sandalwood, Hebbevu and others	100	40	Rainfed	Rainfed/ Protective irrigation	0	1.00	Private Land
Adagove	M.M.NANJAPPA	868	Manually	171/2, 170/5	1.40	0.56	Mahaghani,Sandalwood, Hebbevu and others	100	56	Rainfed	Rainfed/ Protective irrigation	0	1.40	Private Land
Adagove	N.A.BHIMAIAH	869	Manually	157/2, 175/2	2.10	0.84	Mahaghani,Sandalwood, Hebbevu and others	100	84	Rainfed	Rainfed/ Protective irrigation	0	2.10	Private Land
Adagove	DINESH BIDDAPP	870	Manually	5/3, 5/4	1.90	0.76	Mahaghani,Sandalwood, Hebbevu and others	100	76	Rainfed	Rainfed/ Protective irrigation	0	1.90	Private Land
Adagove	DEVAIAH.D.K	871	Manually	183/9	0.90	0.36	Mahaghani,Sandalwood, Hebbevu and others	100	36	Rainfed	Rainfed/ Protective irrigation	0	0.90	Private Land
Adagove	JUDI ERAPPA	872	Manually	50, 47/1, 47/2	4.00	1.60	Mahaghani,Sandalwood, Hebbevu and others	100	160	Rainfed	Rainfed/ Protective irrigation	0	4.00	Private Land
Adagove	AMMANI.P.R	873	Manually	18/*33	0.20	0.08	Mahaghani,Sandalwood, Hebbevu and others	100	8	Rainfed	Rainfed/ Protective irrigation	0	0.20	Private Land
Adagove	SULAIMAN.K.U	874	Manually	4, 180/2PP, 2	1.00	0.40	Mahaghani,Sandalwood, Hebbevu and others	100	40	Rainfed	Rainfed/ Protective irrigation	0	1.00	Private Land
Adagove	BASAMMA	875	Manually	181/1	2.00	0.80	Mahaghani,Sandalwood, Hebbevu and others	100	80	Rainfed	Rainfed/ Protective irrigation	0	2.00	Private Land
Adagove	M.M.KARIAPPA	876	Manually	159/2, 174/1	3.10	1.24	Mahaghani,Sandalwood, Hebbevu and others	100	124	Rainfed	Rainfed/ Protective irrigation	0	3.10	Private Land
Adagove	K.M.CHANGAPPA	877	Manually	82/4P10, 30/	3.10	1.24	Mahaghani,Sandalwood, Hebbevu and others	100	124	Rainfed	Rainfed/ Protective irrigation	0	3.10	Private Land
Adagove	LINDA D'SILVA	878	Manually	78/3	2.00	0.80	Mahaghani,Sandalwood, Hebbevu and others	100	80	Rainfed	Rainfed/ Protective irrigation	0	2.00	Private Land
Adagove	H.N.DHARMAPPA	879	Manually	92/9P1	0.80	0.32	Mahaghani,Sandalwood, Hebbevu and others	100	32	Rainfed	Rainfed/ Protective irrigation	0	0.80	Private Land
Adagove	JONE D'SILVA	880	Manually	78/3	6.00	2.40	Mahaghani,Sandalwood, Hebbevu and others	100	240	Rainfed	Rainfed/ Protective irrigation	0	6.00	Private Land
Adagove	K.SOGAPPA	881	Manually	2/2, 182/1, 18	5.40	2.16	Mahaghani,Sandalwood, Hebbevu and others	100	216	Rainfed	Rainfed/ Protective irrigation	0	5.40	Private Land
Adagove	K.NAGAPPA	882	Manually	2/6, 182/7, 18	6.00	2.40	Mahaghani,Sandalwood, Hebbevu and others	100	240	Rainfed	Rainfed/ Protective irrigation	0	6.00	Private Land

Village Name	Farmer Name:	Farmer Code	Rate Type (Manually/Machinery)	Survey No:	Total Area (Ha.)	Proposed Area (Ha.)	Activity/Model/Plant/Crop Name :	Number of Plants Per Ha	No. of plants	Method of Irrigation (Drip/Ring/Surf)	Source of Irrigation (Canal/Rainfed/Well)	Area as per Type Of Land (Ha.)		Ownership of Land (Community Land/ Private Land/Other)
												Waste Land	Cultivable	
Adagove	IBRAHIM.K.U	883	Manually	177/12	0.30	0.12	Mahaghani,Sandalwood, Hebbevu and others	100	12	Rainfed	Rainfed/ Protective irrigation	0	0.30	Private Land
Adagove	D.C.MANDANNA	884	Manually	125/2, 33	1.80	0.72	Mahaghani,Sandalwood, Hebbevu and others	100	72	Rainfed	Rainfed/ Protective irrigation	0	1.80	Private Land
Adagove	GAYATHRI.N.K	885	Manually	75/7, 7/2, 1	0.80	0.32	Mahaghani,Sandalwood, Hebbevu and others	100	32	Rainfed	Rainfed/ Protective irrigation	0	0.80	Private Land
Adagove	PRASHANTH.N.K	886	Manually	75/6, 1/2, 7/2	2.10	0.84	Mahaghani,Sandalwood, Hebbevu and others	100	84	Rainfed	Rainfed/ Protective irrigation	0	2.10	Private Land
Adagove	CHANGAPPA.K.M	887	Manually	142/41P2	2.10	0.84	Mahaghani,Sandalwood, Hebbevu and others	100	84	Rainfed	Rainfed/ Protective irrigation	0	2.10	Private Land
Adagove	BHAGESH.K.P	888	Manually	2/3, 142/3, 14	4.10	1.64	Mahaghani,Sandalwood, Hebbevu and others	100	164	Rainfed	Rainfed/ Protective irrigation	0	4.10	Private Land
Adagove	KUNJAMMA	889	Manually	108/6, 51/9	1.00	0.40	Mahaghani,Sandalwood, Hebbevu and others	100	40	Rainfed	Rainfed/ Protective irrigation	0	1.00	Private Land
Adagove	C.T.PONNAPPA	890	Manually	27/2, 51/6	7.80	3.12	Mahaghani,Sandalwood, Hebbevu and others	100	312	Rainfed	Rainfed/ Protective irrigation	0	7.80	Private Land
NAKURU SHIRANGALA	Amina	891	Manually	120*/29	0.20	0.08	Mahaghani,Sandalwood, Hebbevu and others	100	8	Rainfed	Rainfed/ Protective irrigation	0	0.20	Private Land
NAKURU SHIRANGALA	0	892	Manually	120*/29	0.10	0.04	Mahaghani,Sandalwood, Hebbevu and others	100	4	Rainfed	Rainfed/ Protective irrigation	0	0.10	Private Land
NAKURU SHIRANGALA	Appachetolanda M	893	Manually	120*/3	0.10	0.04	Mahaghani,Sandalwood, Hebbevu and others	100	4	Rainfed	Rainfed/ Protective irrigation	0	0.10	Private Land
NAKURU SHIRANGALA	0	894	Manually	120*/3	4.00	1.60	Mahaghani,Sandalwood, Hebbevu and others	100	160	Rainfed	Rainfed/ Protective irrigation	0	4.00	Private Land
NAKURU SHIRANGALA	0	895	Manually	120*/3	4.00	1.60	Mahaghani,Sandalwood, Hebbevu and others	100	160	Rainfed	Rainfed/ Protective irrigation	0	4.00	Private Land
NAKURU SHIRANGALA	Chandramathi	896	Manually	120*/4	4.00	1.60	Mahaghani,Sandalwood, Hebbevu and others	100	160	Rainfed	Rainfed/ Protective irrigation	0	4.00	Private Land
NAKURU SHIRANGALA	Appachetolanda M	897	Manually	120*/6	0.10	0.04	Mahaghani,Sandalwood, Hebbevu and others	100	4	Rainfed	Rainfed/ Protective irrigation	0	0.10	Private Land
NAKURU SHIRANGALA	0	898	Manually	120*/7	1.00	0.40	Mahaghani,Sandalwood, Hebbevu and others	100	40	Rainfed	Rainfed/ Protective irrigation	0	1.00	Private Land
NAKURU SHIRANGALA	A. C. Achyachyya	899	Manually	120*/9	2.00	0.80	Mahaghani,Sandalwood, Hebbevu and others	100	80	Rainfed	Rainfed/ Protective irrigation	0	2.00	Private Land
NAKURU SHIRANGALA	Mrs. Muttamma Se	900	Manually	121*/1	0.70	0.28	Mahaghani,Sandalwood, Hebbevu and others	100	28	Rainfed	Rainfed/ Protective irrigation	0	0.70	Private Land
NAKURU SHIRANGALA	Shambhaiah	901	Manually	121*/10	0.10	0.04	Mahaghani,Sandalwood, Hebbevu and others	100	4	Rainfed	Rainfed/ Protective irrigation	0	0.10	Private Land
NAKURU SHIRANGALA	G / P / Ramaiah	902	Manually	121*/11	0.20	0.08	Mahaghani,Sandalwood, Hebbevu and others	100	8	Rainfed	Rainfed/ Protective irrigation	0	0.20	Private Land
NAKURU SHIRANGALA	Mrs. Muttamma Se	903	Manually	121*/13	6.00	2.40	Mahaghani,Sandalwood, Hebbevu and others	100	240	Rainfed	Rainfed/ Protective irrigation	0	6.00	Private Land
NAKURU SHIRANGALA	G / P / Ramaiah	904	Manually	121*/13p1	0.30	0.12	Mahaghani,Sandalwood, Hebbevu and others	100	12	Rainfed	Rainfed/ Protective irrigation	0	0.30	Private Land
NAKURU SHIRANGALA	MS Thimmaiah	905	Manually	121*/14	0.10	0.04	Mahaghani,Sandalwood, Hebbevu and others	100	4	Rainfed	Rainfed/ Protective irrigation	0	0.10	Private Land
NAKURU SHIRANGALA	MS Poovaiah	906	Manually	121*/14	0.30	0.12	Mahaghani,Sandalwood, Hebbevu and others	100	12	Rainfed	Rainfed/ Protective irrigation	0	0.30	Private Land
NAKURU SHIRANGALA	Shi / Eeramma	907	Manually	121*/15	0.50	0.20	Mahaghani,Sandalwood, Hebbevu and others	100	20	Rainfed	Rainfed/ Protective irrigation	0	0.50	Private Land
NAKURU SHIRANGALA	Harijana gpowamr	908	Manually	121*/16	0.80	0.32	Mahaghani,Sandalwood, Hebbevu and others	100	32	Rainfed	Rainfed/ Protective irrigation	0	0.80	Private Land
NAKURU SHIRANGALA	Ganesh Bhatt K B	909	Manually	121*/18	0.50	0.20	Mahaghani,Sandalwood, Hebbevu and others	100	20	Rainfed	Rainfed/ Protective irrigation	0	0.50	Private Land
NAKURU SHIRANGALA	C K Saraswati	910	Manually	121*/18	0.30	0.12	Mahaghani,Sandalwood, Hebbevu and others	100	12	Rainfed	Rainfed/ Protective irrigation	0	0.30	Private Land
NAKURU SHIRANGALA	Mrs. Anupama Mur	911	Manually	121*/21	3.00	1.20	Mahaghani,Sandalwood, Hebbevu and others	100	120	Rainfed	Rainfed/ Protective irrigation	0	3.00	Private Land
NAKURU SHIRANGALA	B / Padmavati	912	Manually	121*/22	3.00	1.20	Mahaghani,Sandalwood, Hebbevu and others	100	120	Rainfed	Rainfed/ Protective irrigation	0	3.00	Private Land
NAKURU SHIRANGALA	K S Vivek	913	Manually	121*/22A	1.00	0.40	Mahaghani,Sandalwood, Hebbevu and others	100	40	Rainfed	Rainfed/ Protective irrigation	0	1.00	Private Land
NAKURU SHIRANGALA	Appachetolanda .c.	914	Manually	121*/23	1.00	0.40	Mahaghani,Sandalwood, Hebbevu and others	100	40	Rainfed	Rainfed/ Protective irrigation	0	1.00	Private Land
NAKURU SHIRANGALA	Appachetolanda .c.	915	Manually	121*/23	1.20	0.48	Mahaghani,Sandalwood, Hebbevu and others	100	48	Rainfed	Rainfed/ Protective irrigation	0	1.20	Private Land
NAKURU SHIRANGALA	Appachetolanda .c.	916	Manually	121*/23	0.90	0.36	Mahaghani,Sandalwood, Hebbevu and others	100	36	Rainfed	Rainfed/ Protective irrigation	0	0.90	Private Land

Village Name	Farmer Name:	Farmer Code	Rate Type (Manually/Machinery)	Survey No:	Total Area (Ha.)	Proposed Area (Ha.)	Activity/Model/Plant/Crop Name :	Number of Plants Per Ha	No. of plants	Method of Irrigation (Drip/Ring/Surf)	Source of Irrigation (Canal/Rainfed/Well)	Area as per Type Of Land (Ha.)		Ownership of Land (Community Land/ Private Land/Other
												Waste Land	Cultivable	
NAKURU SHIRANGALA	Appachetolanda. c.	917	Manually	121*/23	0.90	0.36	Mahaghani,Sandalwood, Hebbevu and others	100	36	Rainfed	Rainfed/ Protective irrigation	0	0.90	Private Land
NAKURU SHIRANGALA	Shambhaiah	918	Manually	121*/23A	0.10	0.04	Mahaghani,Sandalwood, Hebbevu and others	100	4	Rainfed	Rainfed/ Protective irrigation	0	0.10	Private Land
NAKURU SHIRANGALA	L / Uma Krishnamu	919	Manually	121*/24	2.00	0.80	Mahaghani,Sandalwood, Hebbevu and others	100	80	Rainfed	Rainfed/ Protective irrigation	0	2.00	Private Land
NAKURU SHIRANGALA	Narendra Hegde	920	Manually	121*/25	9.00	3.60	Mahaghani,Sandalwood, Hebbevu and others	100	360	Rainfed	Rainfed/ Protective irrigation	0	9.00	Private Land
NAKURU SHIRANGALA	MS Poovaiah	921	Manually	121*/27	0.80	0.32	Mahaghani,Sandalwood, Hebbevu and others	100	32	Rainfed	Rainfed/ Protective irrigation	0	0.80	Private Land
NAKURU SHIRANGALA	M S Somaiah	922	Manually	121*/29	4.70	1.88	Mahaghani,Sandalwood, Hebbevu and others	100	188	Rainfed	Rainfed/ Protective irrigation	0	4.70	Private Land
NAKURU SHIRANGALA	G.A.Kaverappa	923	Manually	121*/2p1	0.20	0.08	Mahaghani,Sandalwood, Hebbevu and others	100	8	Rainfed	Rainfed/ Protective irrigation	0	0.20	Private Land
NAKURU SHIRANGALA	G. P. Changappa	924	Manually	121*/2p1	0.20	0.08	Mahaghani,Sandalwood, Hebbevu and others	100	8	Rainfed	Rainfed/ Protective irrigation	0	0.20	Private Land
NAKURU SHIRANGALA	G. P. Ramaiah	925	Manually	121*/2p1	0.20	0.08	Mahaghani,Sandalwood, Hebbevu and others	100	8	Rainfed	Rainfed/ Protective irrigation	0	0.20	Private Land
NAKURU SHIRANGALA	Muttamma Paalangi	926	Manually	121*/3	0.90	0.36	Mahaghani,Sandalwood, Hebbevu and others	100	36	Rainfed	Rainfed/ Protective irrigation	0	0.90	Private Land
NAKURU SHIRANGALA	M S Somaiah	927	Manually	121*/30	0.50	0.20	Mahaghani,Sandalwood, Hebbevu and others	100	20	Rainfed	Rainfed/ Protective irrigation	0	0.50	Private Land
NAKURU SHIRANGALA	MS Kushalappa	928	Manually	121*/31P1	1.20	0.48	Mahaghani,Sandalwood, Hebbevu and others	100	48	Rainfed	Rainfed/ Protective irrigation	0	1.20	Private Land
NAKURU SHIRANGALA	Sridhara Achari	929	Manually	121*/31P2	0.10	0.04	Mahaghani,Sandalwood, Hebbevu and others	100	4	Rainfed	Rainfed/ Protective irrigation	0	0.10	Private Land
NAKURU SHIRANGALA	L / Uma Krishnamu	930	Manually	121*/33	2.00	0.80	Mahaghani,Sandalwood, Hebbevu and others	100	80	Rainfed	Rainfed/ Protective irrigation	0	2.00	Private Land
NAKURU SHIRANGALA	KS love	931	Manually	121*/4P1	1.00	0.40	Mahaghani,Sandalwood, Hebbevu and others	100	40	Rainfed	Rainfed/ Protective irrigation	0	1.00	Private Land
NAKURU SHIRANGALA	S / B / Ganesh	932	Manually	121*/4P2	5.00	2.00	Mahaghani,Sandalwood, Hebbevu and others	100	200	Rainfed	Rainfed/ Protective irrigation	0	5.00	Private Land
NAKURU SHIRANGALA	Written. G. K	933	Manually	121*/5	1.00	0.40	Mahaghani,Sandalwood, Hebbevu and others	100	40	Rainfed	Rainfed/ Protective irrigation	0	1.00	Private Land
NAKURU SHIRANGALA	MS Thimmaiah	934	Manually	121*/6	1.30	0.52	Mahaghani,Sandalwood, Hebbevu and others	100	52	Rainfed	Rainfed/ Protective irrigation	0	1.30	Private Land
NAKURU SHIRANGALA	K S Dilip Kumar	935	Manually	121*/7	2.10	0.84	Mahaghani,Sandalwood, Hebbevu and others	100	84	Rainfed	Rainfed/ Protective irrigation	0	2.10	Private Land
NAKURU SHIRANGALA	K S Dilip Kumar	936	Manually	121*/8	0.10	0.04	Mahaghani,Sandalwood, Hebbevu and others	100	4	Rainfed	Rainfed/ Protective irrigation	0	0.10	Private Land
NAKURU SHIRANGALA	Vivek K.S.	937	Manually	123*/10	0.80	0.32	Mahaghani,Sandalwood, Hebbevu and others	100	32	Rainfed	Rainfed/ Protective irrigation	0	0.80	Private Land
NAKURU SHIRANGALA	KR Suneetha	938	Manually	123*/11	1.00	0.40	Mahaghani,Sandalwood, Hebbevu and others	100	40	Rainfed	Rainfed/ Protective irrigation	0	1.00	Private Land
NAKURU SHIRANGALA	K S Dilip Kumar	939	Manually	123*/12	0.30	0.12	Mahaghani,Sandalwood, Hebbevu and others	100	12	Rainfed	Rainfed/ Protective irrigation	0	0.30	Private Land
NAKURU SHIRANGALA	KR Suneetha	940	Manually	123*/13	0.30	0.12	Mahaghani,Sandalwood, Hebbevu and others	100	12	Rainfed	Rainfed/ Protective irrigation	0	0.30	Private Land
NAKURU SHIRANGALA	Mrs. B.K. Prometha	941	Manually	123*/14	0.90	0.36	Mahaghani,Sandalwood, Hebbevu and others	100	36	Rainfed	Rainfed/ Protective irrigation	0	0.90	Private Land
NAKURU SHIRANGALA	Rajamma	942	Manually	123*/14P1	0.20	0.08	Mahaghani,Sandalwood, Hebbevu and others	100	8	Rainfed	Rainfed/ Protective irrigation	0	0.20	Private Land
NAKURU SHIRANGALA	G / P / Ramaiah	943	Manually	123*/14P2	0.40	0.16	Mahaghani,Sandalwood, Hebbevu and others	100	16	Rainfed	Rainfed/ Protective irrigation	0	0.40	Private Land
NAKURU SHIRANGALA	K S Dilip Kumar	944	Manually	123*/2	0.30	0.12	Mahaghani,Sandalwood, Hebbevu and others	100	12	Rainfed	Rainfed/ Protective irrigation	0	0.30	Private Land
NAKURU SHIRANGALA	S B Shankar	945	Manually	123*/3	0.80	0.32	Mahaghani,Sandalwood, Hebbevu and others	100	32	Rainfed	Rainfed/ Protective irrigation	0	0.80	Private Land
NAKURU SHIRANGALA	KR Manjunath	946	Manually	123*/4	0.90	0.36	Mahaghani,Sandalwood, Hebbevu and others	100	36	Rainfed	Rainfed/ Protective irrigation	0	0.90	Private Land
NAKURU SHIRANGALA	KR Suneetha	947	Manually	123*/5	0.60	0.24	Mahaghani,Sandalwood, Hebbevu and others	100	24	Rainfed	Rainfed/ Protective irrigation	0	0.60	Private Land
NAKURU SHIRANGALA	Rajamma	948	Manually	123*/6	0.90	0.36	Mahaghani,Sandalwood, Hebbevu and others	100	36	Rainfed	Rainfed/ Protective irrigation	0	0.90	Private Land
NAKURU SHIRANGALA	K S Preema	949	Manually	123*/7	2.00	0.80	Mahaghani,Sandalwood, Hebbevu and others	100	80	Rainfed	Rainfed/ Protective irrigation	0	2.00	Private Land
NAKURU SHIRANGALA	KR Suneetha	950	Manually	123*/9	0.50	0.20	Mahaghani,Sandalwood, Hebbevu and others	100	20	Rainfed	Rainfed/ Protective irrigation	0	0.50	Private Land

Village Name	Farmer Name:	Farmer Code	Rate Type (Manually/Machinery)	Survey No:	Total Area (Ha.)	Proposed Area (Ha.)	Activity/Model/Plant/Crop Name :	Number of Plants Per Ha	No. of plants	Method of Irrigation (Drip/Ring/Surf)	Source of Irrigation (Canal/Rainfed/Well)	Area as per Type Of Land (Ha.)		Ownership of Land (Community Land/Private Land/Other)
												Waste Land	Cultivable	
NAKURU SHIRANGALA	S / B / Ganesh	951	Manually	124*/1	0.90	0.36	Mahaghani,Sandalwood, Hebbevu and others	100	36	Rainfed	Rainfed/ Protective irrigation	0	0.90	Private Land
NAKURU SHIRANGALA	KR Manjunatha	952	Manually	124*/2	1.20	0.48	Mahaghani,Sandalwood, Hebbevu and others	100	48	Rainfed	Rainfed/ Protective irrigation	0	1.20	Private Land
NAKURU SHIRANGALA	Chandramathi	953	Manually	124*/3	5.20	2.08	Mahaghani,Sandalwood, Hebbevu and others	100	208	Rainfed	Rainfed/ Protective irrigation	0	5.20	Private Land
NAKURU SHIRANGALA	S / B / Ganesh	954	Manually	124*/4	0.90	0.36	Mahaghani,Sandalwood, Hebbevu and others	100	36	Rainfed	Rainfed/ Protective irrigation	0	0.90	Private Land
NAKURU SHIRANGALA	S / B / Ganesh	955	Manually	124*/5	4.00	1.60	Mahaghani,Sandalwood, Hebbevu and others	100	160	Rainfed	Rainfed/ Protective irrigation	0	4.00	Private Land
NAKURU SHIRANGALA	Mrs. S R Savitri.	956	Manually	125*/1	0.30	0.12	Mahaghani,Sandalwood, Hebbevu and others	100	12	Rainfed	Rainfed/ Protective irrigation	0	0.30	Private Land
NAKURU SHIRANGALA	S / B / Ganesh	957	Manually	125*/2	1.40	0.56	Mahaghani,Sandalwood, Hebbevu and others	100	56	Rainfed	Rainfed/ Protective irrigation	0	1.40	Private Land
NAKURU SHIRANGALA	Mrs. Ashita Naren	958	Manually	162*/1	0.40	0.16	Mahaghani,Sandalwood, Hebbevu and others	100	16	Rainfed	Rainfed/ Protective irrigation	0	0.40	Private Land
NAKURU SHIRANGALA	Shivacharada Nanj	959	Manually	162*/1	0.30	0.12	Mahaghani,Sandalwood, Hebbevu and others	100	12	Rainfed	Rainfed/ Protective irrigation	0	0.30	Private Land
NAKURU SHIRANGALA	Mr. B.J. Dayananda	960	Manually	162*/10	0.30	0.12	Mahaghani,Sandalwood, Hebbevu and others	100	12	Rainfed	Rainfed/ Protective irrigation	0	0.30	Private Land
NAKURU SHIRANGALA	C.B. Basappa	961	Manually	162*/11	0.10	0.04	Mahaghani,Sandalwood, Hebbevu and others	100	4	Rainfed	Rainfed/ Protective irrigation	0	0.10	Private Land
NAKURU SHIRANGALA	B.J. Dayananda	962	Manually	162*/2	4.00	1.60	Mahaghani,Sandalwood, Hebbevu and others	100	160	Rainfed	Rainfed/ Protective irrigation	0	4.00	Private Land
NAKURU SHIRANGALA	Barike Dayanada	963	Manually	162*/3	0.30	0.12	Mahaghani,Sandalwood, Hebbevu and others	100	12	Rainfed	Rainfed/ Protective irrigation	0	0.30	Private Land
NAKURU SHIRANGALA	B.J.Janardhana	964	Manually	162*/6	0.20	0.08	Mahaghani,Sandalwood, Hebbevu and others	100	8	Rainfed	Rainfed/ Protective irrigation	0	0.20	Private Land
NAKURU SHIRANGALA	Bariki Janardhana.	965	Manually	162*/7	0.20	0.08	Mahaghani,Sandalwood, Hebbevu and others	100	8	Rainfed	Rainfed/ Protective irrigation	0	0.20	Private Land
NAKURU SHIRANGALA	S.D. Kumuda. .	966	Manually	162*/8	0.17	0.07	Mahaghani,Sandalwood, Hebbevu and others	100	7	Rainfed	Rainfed/ Protective irrigation	0	0.17	Private Land
NAKURU SHIRANGALA	S.D. Kumuda. .	967	Manually	162*/8	1.00	0.40	Mahaghani,Sandalwood, Hebbevu and others	100	40	Rainfed	Rainfed/ Protective irrigation	0	1.00	Private Land
NAKURU SHIRANGALA	S.D. Kumuda. .	968	Manually	162*/9	0.80	0.32	Mahaghani,Sandalwood, Hebbevu and others	100	32	Rainfed	Rainfed/ Protective irrigation	0	0.80	Private Land
	0 Motta B / Somaiah	969	Manually	165*/1	0.90	0.36	Mahaghani,Sandalwood, Hebbevu and others	100	36	Rainfed	Rainfed/ Protective irrigation	0	0.90	Private Land
NAKURU SHIRANGALA	Motana B Somaiah	970	Manually	165*/2	0.20	0.08	Mahaghani,Sandalwood, Hebbevu and others	100	8	Rainfed	Rainfed/ Protective irrigation	0	0.20	Private Land
NAKURU SHIRANGALA	Motera Irappa Sujal	971	Manually	165*/3	0.80	0.32	Mahaghani,Sandalwood, Hebbevu and others	100	32	Rainfed	Rainfed/ Protective irrigation	0	0.80	Private Land
NAKURU SHIRANGALA	Motera Irappa Sujal	972	Manually	165*/3	0.80	0.32	Mahaghani,Sandalwood, Hebbevu and others	100	32	Rainfed	Rainfed/ Protective irrigation	0	0.80	Private Land
NAKURU SHIRANGALA	Lalitha Nandakuma	973	Manually	165*/4	0.40	0.16	Mahaghani,Sandalwood, Hebbevu and others	100	16	Rainfed	Rainfed/ Protective irrigation	0	0.40	Private Land
NAKURU SHIRANGALA	Lalitha Nandakuma	974	Manually	165*/5	0.20	0.08	Mahaghani,Sandalwood, Hebbevu and others	100	8	Rainfed	Rainfed/ Protective irrigation	0	0.20	Private Land
NAKURU SHIRANGALA	Motana B Somaiah	975	Manually	165*/6	0.60	0.24	Mahaghani,Sandalwood, Hebbevu and others	100	24	Rainfed	Rainfed/ Protective irrigation	0	0.60	Private Land
NAKURU SHIRANGALA	Roosa	976	Manually	165*/7	0.10	0.04	Mahaghani,Sandalwood, Hebbevu and others	100	4	Rainfed	Rainfed/ Protective irrigation	0	0.10	Private Land
NAKURU SHIRANGALA	Roosa	977	Manually	165*/7	0.10	0.04	Mahaghani,Sandalwood, Hebbevu and others	100	4	Rainfed	Rainfed/ Protective irrigation	0	0.10	Private Land
NAKURU SHIRANGALA	Barik Janardhana	978	Manually	165*/8	1.30	0.52	Mahaghani,Sandalwood, Hebbevu and others	100	52	Rainfed	Rainfed/ Protective irrigation	0	1.30	Private Land
NAKURU SHIRANGALA	Barik Janardhana	979	Manually	165*/8	1.00	0.40	Mahaghani,Sandalwood, Hebbevu and others	100	40	Rainfed	Rainfed/ Protective irrigation	0	1.00	Private Land
NAKURU SHIRANGALA	Muttamma	980	Manually	165*/9	0.10	0.04	Mahaghani,Sandalwood, Hebbevu and others	100	4	Rainfed	Rainfed/ Protective irrigation	0	0.10	Private Land
NAKURU SHIRANGALA	G / K / Siddha	981	Manually	166*/10	0.90	0.36	Mahaghani,Sandalwood, Hebbevu and others	100	36	Rainfed	Rainfed/ Protective irrigation	0	0.90	Private Land
NAKURU SHIRANGALA	Harijana'sAnnu	982	Manually	166*/11P1	0.80	0.32	Mahaghani,Sandalwood, Hebbevu and others	100	32	Rainfed	Rainfed/ Protective irrigation	0	0.80	Private Land
NAKURU SHIRANGALA	Mrs. Lakshmi	983	Manually	166*/11P2	0.80	0.32	Mahaghani,Sandalwood, Hebbevu and others	100	32	Rainfed	Rainfed/ Protective irrigation	0	0.80	Private Land
NAKURU SHIRANGALA	Mrs. B N Shara	984	Manually	166*/12	0.90	0.36	Mahaghani,Sandalwood, Hebbevu and others	100	36	Rainfed	Rainfed/ Protective irrigation	0	0.90	Private Land

Village Name	Farmer Name:	Farmer Code	Rate Type (Manually/Machinery)	Survey No:	Total Area (Ha.)	Proposed Area (Ha.)	Activity/Model/Plant/Crop Name :	Number of Plants Per Ha	No. of plants	Method of Irrigation (Drip/Ring/Surf)	Source of Irrigation (Canal/Rainfed/Well)	Area as per Type Of Land (Ha.)		Ownership of Land (Community Land/ Private Land/Other)
												Waste Land	Cultivable	
NAKURU SHIRANGALA	Seethamma	985	Manually	166*/13	0.90	0.36	Mahaghani,Sandalwood, Hebbevu and others	100	36	Rainfed	Rainfed/ Protective irrigation	0	0.90	Private Land
NAKURU SHIRANGALA	V / S / Vasu	986	Manually	166*/14	0.50	0.20	Mahaghani,Sandalwood, Hebbevu and others	100	20	Rainfed	Rainfed/ Protective irrigation	0	0.50	Private Land
NAKURU SHIRANGALA	H / K / Shivappa	987	Manually	166*/17	0.60	0.24	Mahaghani,Sandalwood, Hebbevu and others	100	24	Rainfed	Rainfed/ Protective irrigation	0	0.60	Private Land
NAKURU SHIRANGALA	H / K / Shivappa	988	Manually	166*/17	0.90	0.36	Mahaghani,Sandalwood, Hebbevu and others	100	36	Rainfed	Rainfed/ Protective irrigation	0	0.90	Private Land
NAKURU SHIRANGALA	Kurubara Kempa	989	Manually	166*/2	0.50	0.20	Mahaghani,Sandalwood, Hebbevu and others	100	20	Rainfed	Rainfed/ Protective irrigation	0	0.50	Private Land
NAKURU SHIRANGALA	Eravara Nanja	990	Manually	166*/25	0.20	0.08	Mahaghani,Sandalwood, Hebbevu and others	100	8	Rainfed	Rainfed/ Protective irrigation	0	0.20	Private Land
NAKURU SHIRANGALA	Eravara Raju	991	Manually	166*/26	0.20	0.08	Mahaghani,Sandalwood, Hebbevu and others	100	8	Rainfed	Rainfed/ Protective irrigation	0	0.20	Private Land
NAKURU SHIRANGALA	Kurubara Gejje	992	Manually	166*/27	0.30	0.12	Mahaghani,Sandalwood, Hebbevu and others	100	12	Rainfed	Rainfed/ Protective irrigation	0	0.30	Private Land
NAKURU SHIRANGALA	Kurubara Byra	993	Manually	166*/28	0.20	0.08	Mahaghani,Sandalwood, Hebbevu and others	100	8	Rainfed	Rainfed/ Protective irrigation	0	0.20	Private Land
NAKURU SHIRANGALA	Kurubara Nanja	994	Manually	166*/29	0.30	0.12	Mahaghani,Sandalwood, Hebbevu and others	100	12	Rainfed	Rainfed/ Protective irrigation	0	0.30	Private Land
NAKURU SHIRANGALA	Mrs. Anuradha .K.	995	Manually	166*/3	0.30	0.12	Mahaghani,Sandalwood, Hebbevu and others	100	12	Rainfed	Rainfed/ Protective irrigation	0	0.30	Private Land
NAKURU SHIRANGALA	Kurubara Nanja	996	Manually	166*/30	0.30	0.12	Mahaghani,Sandalwood, Hebbevu and others	100	12	Rainfed	Rainfed/ Protective irrigation	0	0.30	Private Land
NAKURU SHIRANGALA	Their grandmother	997	Manually	166*/31	0.30	0.12	Mahaghani,Sandalwood, Hebbevu and others	100	12	Rainfed	Rainfed/ Protective irrigation	0	0.30	Private Land
NAKURU SHIRANGALA	Shepherd's Basava	998	Manually	166*/32	0.20	0.08	Mahaghani,Sandalwood, Hebbevu and others	100	8	Rainfed	Rainfed/ Protective irrigation	0	0.20	Private Land
NAKURU SHIRANGALA	Kurubara basava	999	Manually	166*/33	0.20	0.08	Mahaghani,Sandalwood, Hebbevu and others	100	8	Rainfed	Rainfed/ Protective irrigation	0	0.20	Private Land
NAKURU SHIRANGALA	Kurubara Juttu	1000	Manually	166*/34	0.20	0.08	Mahaghani,Sandalwood, Hebbevu and others	100	8	Rainfed	Rainfed/ Protective irrigation	0	0.20	Private Land
NAKURU SHIRANGALA	Kurubara Basava	1001	Manually	166*/35	0.20	0.08	Mahaghani,Sandalwood, Hebbevu and others	100	8	Rainfed	Rainfed/ Protective irrigation	0	0.20	Private Land
NAKURU SHIRANGALA	Kurubara Giniya	1002	Manually	166*/36	0.20	0.08	Mahaghani,Sandalwood, Hebbevu and others	100	8	Rainfed	Rainfed/ Protective irrigation	0	0.20	Private Land
NAKURU SHIRANGALA	Kurubara Raju	1003	Manually	166*/37	0.20	0.08	Mahaghani,Sandalwood, Hebbevu and others	100	8	Rainfed	Rainfed/ Protective irrigation	0	0.20	Private Land
NAKURU SHIRANGALA	Kurubara Buruda	1004	Manually	166*/38	0.20	0.08	Mahaghani,Sandalwood, Hebbevu and others	100	8	Rainfed	Rainfed/ Protective irrigation	0	0.20	Private Land
NAKURU SHIRANGALA	Kurubara Linga	1005	Manually	166*/39	0.20	0.08	Mahaghani,Sandalwood, Hebbevu and others	100	8	Rainfed	Rainfed/ Protective irrigation	0	0.20	Private Land
NAKURU SHIRANGALA	H Lingappa	1006	Manually	166*/4	0.90	0.36	Mahaghani,Sandalwood, Hebbevu and others	100	36	Rainfed	Rainfed/ Protective irrigation	0	0.90	Private Land
NAKURU SHIRANGALA	Kurubara mutta	1007	Manually	166*/40	0.90	0.36	Mahaghani,Sandalwood, Hebbevu and others	100	36	Rainfed	Rainfed/ Protective irrigation	0	0.90	Private Land
NAKURU SHIRANGALA	Kurubara Thamma	1008	Manually	166*/41	0.90	0.36	Mahaghani,Sandalwood, Hebbevu and others	100	36	Rainfed	Rainfed/ Protective irrigation	0	0.90	Private Land
NAKURU SHIRANGALA	Kurubara Raju	1009	Manually	166*/42	0.10	0.04	Mahaghani,Sandalwood, Hebbevu and others	100	4	Rainfed	Rainfed/ Protective irrigation	0	0.10	Private Land
NAKURU SHIRANGALA	Kurubara Dodda	1010	Manually	166*/43	0.10	0.04	Mahaghani,Sandalwood, Hebbevu and others	100	4	Rainfed	Rainfed/ Protective irrigation	0	0.10	Private Land
NAKURU SHIRANGALA	Kurubara basava	1011	Manually	166*/44	0.10	0.04	Mahaghani,Sandalwood, Hebbevu and others	100	4	Rainfed	Rainfed/ Protective irrigation	0	0.10	Private Land
NAKURU SHIRANGALA	Kurubara kala	1012	Manually	166*/45	0.80	0.32	Mahaghani,Sandalwood, Hebbevu and others	100	32	Rainfed	Rainfed/ Protective irrigation	0	0.80	Private Land
NAKURU SHIRANGALA	Kurubara kala	1013	Manually	166*/45	0.70	0.28	Mahaghani,Sandalwood, Hebbevu and others	100	28	Rainfed	Rainfed/ Protective irrigation	0	0.70	Private Land
NAKURU SHIRANGALA	Kurubara Rama	1014	Manually	166*/46	0.10	0.04	Mahaghani,Sandalwood, Hebbevu and others	100	4	Rainfed	Rainfed/ Protective irrigation	0	0.10	Private Land
NAKURU SHIRANGALA	Kurubara Sidda	1015	Manually	166*/47	0.30	0.12	Mahaghani,Sandalwood, Hebbevu and others	100	12	Rainfed	Rainfed/ Protective irrigation	0	0.30	Private Land
NAKURU SHIRANGALA	V / S / Vasu	1016	Manually	166*/5	0.80	0.32	Mahaghani,Sandalwood, Hebbevu and others	100	32	Rainfed	Rainfed/ Protective irrigation	0	0.80	Private Land
NAKURU SHIRANGALA	Mrs. Parvathamma	1017	Manually	166*/6	0.90	0.36	Mahaghani,Sandalwood, Hebbevu and others	100	36	Rainfed	Rainfed/ Protective irrigation	0	0.90	Private Land
NAKURU SHIRANGALA	Jenukurubara Nanj	1018	Manually	166*/9	0.90	0.36	Mahaghani,Sandalwood, Hebbevu and others	100	36	Rainfed	Rainfed/ Protective irrigation	0	0.90	Private Land

Village Name	Farmer Name:	Farmer Code	Rate Type (Manually/Machinery)	Survey No:	Total Area (Ha.)	Proposed Area (Ha.)	Activity/Model/Plant/Crop Name :	Number of Plants Per Ha	No. of plants	Method of Irrigation (Drip/Ring/Surf)	Source of Irrigation (Canal/Rainfed/Well)	Area as per Type Of Land (Ha.)		Ownership of Land (Community Land/Private Land/Other)
												Waste Land	Cultivable	
Yadavare	Suma I T	1019	Manually	26	1.00	0.40	Mahaghani,Sandalwood, Hebbevu and others	100	40	Rainfed	Rainfed/ Protective irrigation	0	1.00	Private Land
Yadavare	Lingeri Ponnappa	1020	Manually	24,30	0.90	0.36	Mahaghani,Sandalwood, Hebbevu and others	100	36	Rainfed	Rainfed/ Protective irrigation	0	0.90	Private Land
Yadavare	Ponnappa Lingeri	1021	Manually	27,,30,31,36/6	2.10	0.84	Mahaghani,Sandalwood, Hebbevu and others	100	84	Rainfed	Rainfed/ Protective irrigation	0	2.10	Private Land
Yadavare	K.T. Poovaiyah . Ro	1022	Manually	28, 27/3,20/2	1.70	0.68	Mahaghani,Sandalwood, Hebbevu and others	100	68	Rainfed	Rainfed/ Protective irrigation	0	1.70	Private Land
Yadavare	D.J Ananda	1023	Manually	27/2	2.00	0.80	Mahaghani,Sandalwood, Hebbevu and others	100	80	Rainfed	Rainfed/ Protective irrigation	0	2.00	Private Land
Yadavare	Ponnappa Lingeri P	1024	Manually	21	1.80	0.72	Mahaghani,Sandalwood, Hebbevu and others	100	72	Rainfed	Rainfed/ Protective irrigation	0	1.80	Private Land
Yadavare	N.R Gopal Nagaru	1025	Manually	6/3	1.00	0.40	Mahaghani,Sandalwood, Hebbevu and others	100	40	Rainfed	Rainfed/ Protective irrigation	0	1.00	Private Land
Yadavare	N,G Devaki	1026	Manually	5/3,20/1,6/3,6	4.00	1.60	Mahaghani,Sandalwood, Hebbevu and others	100	160	Rainfed	Rainfed/ Protective irrigation	0	4.00	Private Land
Yadavare	Akkamma,	1027	Manually	26	2.60	1.04	Mahaghani,Sandalwood, Hebbevu and others	100	104	Rainfed	Rainfed/ Protective irrigation	0	2.60	Private Land
Yadavare	Mrs. Sharda Murug	1028	Manually	27/12P1,27/113	3.60	1.44	Mahaghani,Sandalwood, Hebbevu and others	100	144	Rainfed	Rainfed/ Protective irrigation	0	3.60	Private Land
Yadavare	C M SHIVANNA	1029	Manually	27/1	2.50	1.00	Mahaghani,Sandalwood, Hebbevu and others	100	100	Rainfed	Rainfed/ Protective irrigation	0	2.50	Private Land
Yadavare	RAJ VITAL NAYAK	1030	Manually	27/32	1.60	0.64	Mahaghani,Sandalwood, Hebbevu and others	100	64	Rainfed	Rainfed/ Protective irrigation	0	1.60	Private Land
Yadavare	MRS.LATHA R. NA	1031	Manually	27/27,2/28	2.00	0.80	Mahaghani,Sandalwood, Hebbevu and others	100	80	Rainfed	Rainfed/ Protective irrigation	0	2.00	Private Land
Yadavare	M N CHANGAPPA	1032	Manually	27/70	2.40	0.96	Mahaghani,Sandalwood, Hebbevu and others	100	96	Rainfed	Rainfed/ Protective irrigation	0	2.40	Private Land
Yadavare	M N BELLİYAPPA	1033	Manually	27/25	3.40	1.36	Mahaghani,Sandalwood, Hebbevu and others	100	136	Rainfed	Rainfed/ Protective irrigation	0	3.40	Private Land
Yadavare	B ,M HARISH	1034	Manually	27/71	1.60	0.64	Mahaghani,Sandalwood, Hebbevu and others	100	64	Rainfed	Rainfed/ Protective irrigation	0	1.60	Private Land
Yadavare	M S PONNAPPA	1035	Manually	27/35	1.05	0.42	Mahaghani,Sandalwood, Hebbevu and others	100	42	Rainfed	Rainfed/ Protective irrigation	0	1.05	Private Land
Yadavare	M C BALAKRISHNA	1036	Manually	27/40	3.04	1.22	Mahaghani,Sandalwood, Hebbevu and others	100	122	Rainfed	Rainfed/ Protective irrigation	0	3.04	Private Land
Yadavare	M P NAVEEN KUM	1037	Manually	27/41	2.10	0.84	Mahaghani,Sandalwood, Hebbevu and others	100	84	Rainfed	Rainfed/ Protective irrigation	0	2.10	Private Land
Yadavare	KS Ganesh	1038	Manually	27/36	3.20	1.28	Mahaghani,Sandalwood, Hebbevu and others	100	128	Rainfed	Rainfed/ Protective irrigation	0	3.20	Private Land
Yadavare	K S GANESH	1039	Manually	27/39	4.10	1.64	Mahaghani,Sandalwood, Hebbevu and others	100	164	Rainfed	Rainfed/ Protective irrigation	0	4.10	Private Land
Yadavare	T M JANARDHAN	1040	Manually	27/38	2.06	0.82	Mahaghani,Sandalwood, Hebbevu and others	100	82	Rainfed	Rainfed/ Protective irrigation	0	2.06	Private Land
Yadavare	B K GANAPATHY	1041	Manually	27/1	3.10	1.24	Mahaghani,Sandalwood, Hebbevu and others	100	124	Rainfed	Rainfed/ Protective irrigation	0	3.10	Private Land
Yadavare	N P APPACCHU	1042	Manually	27/1	4.20	1.68	Mahaghani,Sandalwood, Hebbevu and others	100	168	Rainfed	Rainfed/ Protective irrigation	0	4.20	Private Land
Yadavare	K K BALAKRISHNA	1043	Manually	27/1	0.50	0.20	Mahaghani,Sandalwood, Hebbevu and others	100	20	Rainfed	Rainfed/ Protective irrigation	0	0.50	Private Land
Yadavare	C T BASAPPA	1044	Manually	27/1	0.60	0.24	Mahaghani,Sandalwood, Hebbevu and others	100	24	Rainfed	Rainfed/ Protective irrigation	0	0.60	Private Land
Yadavare	C T SHANTHAPPA	1045	Manually	27/1	0.90	0.36	Mahaghani,Sandalwood, Hebbevu and others	100	36	Rainfed	Rainfed/ Protective irrigation	0	0.90	Private Land
Yadavare	M D GANESHA	1046	Manually	27/1	2.10	0.84	Mahaghani,Sandalwood, Hebbevu and others	100	84	Rainfed	Rainfed/ Protective irrigation	0	2.10	Private Land
Yadavare	M N ASHOK	1047	Manually	27/23	0.93	0.37	Mahaghani,Sandalwood, Hebbevu and others	100	37	Rainfed	Rainfed/ Protective irrigation	0	0.93	Private Land
Yadavare	K B BALAKRISHNA	1048	Manually	27/4,2/16,	2.50	1.00	Mahaghani,Sandalwood, Hebbevu and others	100	100	Rainfed	Rainfed/ Protective irrigation	0	2.50	Private Land
Yadavare	T M JANARDHAN	1049	Manually	27/68	2.60	1.04	Mahaghani,Sandalwood, Hebbevu and others	100	104	Rainfed	Rainfed/ Protective irrigation	0	2.60	Private Land
Yadavare	MADAPPA	1050	Manually	27/9,2/9,2/10	3.10	1.24	Mahaghani,Sandalwood, Hebbevu and others	100	124	Rainfed	Rainfed/ Protective irrigation	0	3.10	Private Land
Yadavare	B C APPAJI	1051	Manually	27/3,2/7,2/2	1.30	0.52	Mahaghani,Sandalwood, Hebbevu and others	100	52	Rainfed	Rainfed/ Protective irrigation	0	1.30	Private Land
Yadavare	APPAJJI	1052	Manually	25A,2/14A,2/1	0.90	0.36	Mahaghani,Sandalwood, Hebbevu and others	100	36	Rainfed	Rainfed/ Protective irrigation	0	0.90	Private Land

Village Name	Farmer Name:	Farmer Code	Rate Type (Manually/Machinery)	Survey No:	Total Area (Ha.)	Proposed Area (Ha.)	Activity/Model/Plant/Crop Name :	Number of Plants Per Ha	No. of plants	Method of Irrigation (Drip/Ring/Surf)	Source of Irrigation (Canal/Rainfed/Well)	Area as per Type Of Land (Ha.)		Ownership of Land (Community Land/ Private Land/Other)
												Waste Land	Cultivable	
Yadavare	ULLAS	1053	Manually	2*/14P1	0.83	0.33	Mahaghani,Sandalwood, Hebbevu and others	100	33	Rainfed	Rainfed/ Protective irrigation	0	0.83	Private Land
Yadavare	MADAPPA	1054	Manually	2*/8	0.50	0.20	Mahaghani,Sandalwood, Hebbevu and others	100	20	Rainfed	Rainfed/ Protective irrigation	0	0.50	Private Land
Yadavare	Kaspady Belayappa	1055	Manually	2*/12P2	0.34	0.14	Mahaghani,Sandalwood, Hebbevu and others	100	14	Rainfed	Rainfed/ Protective irrigation	0	0.34	Private Land
Yadavare	M S THANGAMMA	1056	Manually	2*/13	0.65	0.26	Mahaghani,Sandalwood, Hebbevu and others	100	26	Rainfed	Rainfed/ Protective irrigation	0	0.65	Private Land
Yadavare	M KARIYAPPA	1057	Manually	2*/24	0.94	0.38	Mahaghani,Sandalwood, Hebbevu and others	100	38	Rainfed	Rainfed/ Protective irrigation	0	0.94	Private Land
Yadavare	VEERIAH	1058	Manually	2*/29	0.43	0.17	Mahaghani,Sandalwood, Hebbevu and others	100	17	Rainfed	Rainfed/ Protective irrigation	0	0.43	Private Land
Yadavare	A A MUTTAMA	1059	Manually	2*/33	0.50	0.20	Mahaghani,Sandalwood, Hebbevu and others	100	20	Rainfed	Rainfed/ Protective irrigation	0	0.50	Private Land
Yadavare	MADAPPA	1060	Manually	2*/11	0.30	0.12	Mahaghani,Sandalwood, Hebbevu and others	100	12	Rainfed	Rainfed/ Protective irrigation	0	0.30	Private Land
Yadavare	T GOPALA	1061	Manually	2*/31P	0.43	0.17	Mahaghani,Sandalwood, Hebbevu and others	100	17	Rainfed	Rainfed/ Protective irrigation	0	0.43	Private Land
Yadavare	A C CHANDRAPPA	1062	Manually	2*/1	0.94	0.38	Mahaghani,Sandalwood, Hebbevu and others	100	38	Rainfed	Rainfed/ Protective irrigation	0	0.94	Private Land
Yadavare	M BABU	1063	Manually	2*/37	2.10	0.84	Mahaghani,Sandalwood, Hebbevu and others	100	84	Rainfed	Rainfed/ Protective irrigation	0	2.10	Private Land
Yadavare	L M AKKAMMA	1064	Manually	2*/1	1.60	0.64	Mahaghani,Sandalwood, Hebbevu and others	100	64	Rainfed	Rainfed/ Protective irrigation	0	1.60	Private Land
Yadavare	B C MUTTAMMA	1065	Manually	2*/1	2.60	1.04	Mahaghani,Sandalwood, Hebbevu and others	100	104	Rainfed	Rainfed/ Protective irrigation	0	2.60	Private Land
Yadavare	MRS.N S THANGA	1066	Manually	2*/1A	0.50	0.20	Mahaghani,Sandalwood, Hebbevu and others	100	20	Rainfed	Rainfed/ Protective irrigation	0	0.50	Private Land
Yadavare	C M RAMAPPA	1067	Manually	2*/34	0.67	0.27	Mahaghani,Sandalwood, Hebbevu and others	100	27	Rainfed	Rainfed/ Protective irrigation	0	0.67	Private Land
Yadavare	Mrs. Sharda Murug	1068	Manually	20,6/23,6/34	6.20	2.48	Mahaghani,Sandalwood, Hebbevu and others	100	248	Rainfed	Rainfed/ Protective irrigation	0	6.20	Private Land
Yadavare	A / Nanyaya of Kal	1069	Manually	7/39,6/39A,6/6	2.30	0.92	Mahaghani,Sandalwood, Hebbevu and others	100	92	Rainfed	Rainfed/ Protective irrigation	0	2.30	Private Land
Yadavare	MANAVATIRA SHA	1070	Manually	6*/32	2.50	1.00	Mahaghani,Sandalwood, Hebbevu and others	100	100	Rainfed	Rainfed/ Protective irrigation	0	2.50	Private Land
Yadavare	M / C / Naveen Kur	1071	Manually	6*/66	2.10	0.84	Mahaghani,Sandalwood, Hebbevu and others	100	84	Rainfed	Rainfed/ Protective irrigation	0	2.10	Private Land
Yadavare	B. D. Suresh	1072	Manually	6*/17	1.40	0.56	Mahaghani,Sandalwood, Hebbevu and others	100	56	Rainfed	Rainfed/ Protective irrigation	0	1.40	Private Land
Yadavare	N A GOPALA	1073	Manually	6*/73P1	0.50	0.20	Mahaghani,Sandalwood, Hebbevu and others	100	20	Rainfed	Rainfed/ Protective irrigation	0	0.50	Private Land
Yadavare	K A SOMANNA	1074	Manually	6*/49,6/48	0.60	0.24	Mahaghani,Sandalwood, Hebbevu and others	100	24	Rainfed	Rainfed/ Protective irrigation	0	0.60	Private Land
Yadavare	N B CHINNAPPA	1075	Manually	7*/60P1,6/60P	0.90	0.36	Mahaghani,Sandalwood, Hebbevu and others	100	36	Rainfed	Rainfed/ Protective irrigation	0	0.90	Private Land
Yadavare	N G DEVAKI	1076	Manually	6*/3	0.43	0.17	Mahaghani,Sandalwood, Hebbevu and others	100	17	Rainfed	Rainfed/ Protective irrigation	0	0.43	Private Land
Yadavare	N G KIRAN	1077	Manually	6*/65P2	0.64	0.26	Mahaghani,Sandalwood, Hebbevu and others	100	26	Rainfed	Rainfed/ Protective irrigation	0	0.64	Private Land
Yadavare	K B BALAKRISHNA	1078	Manually	6*/24	1.50	0.60	Mahaghani,Sandalwood, Hebbevu and others	100	60	Rainfed	Rainfed/ Protective irrigation	0	1.50	Private Land
Yadavare	MANOHARA KK	1079	Manually	6*/86	1.60	0.64	Mahaghani,Sandalwood, Hebbevu and others	100	64	Rainfed	Rainfed/ Protective irrigation	0	1.60	Private Land
Yadavare	Mrs. K D Vimalaksh	1080	Manually	6*/75	3.20	1.28	Mahaghani,Sandalwood, Hebbevu and others	100	128	Rainfed	Rainfed/ Protective irrigation	0	3.20	Private Land
Yadavare	B D SURESH	1081	Manually	6*/9	1.60	0.64	Mahaghani,Sandalwood, Hebbevu and others	100	64	Rainfed	Rainfed/ Protective irrigation	0	1.60	Private Land
Yadavare	K B RAGHAVIAH	1082	Manually	6*/26,6/31	2.10	0.84	Mahaghani,Sandalwood, Hebbevu and others	100	84	Rainfed	Rainfed/ Protective irrigation	0	2.10	Private Land
Yadavare	B C APPAJI	1083	Manually	8,6/15,6/18,6	2.50	1.00	Mahaghani,Sandalwood, Hebbevu and others	100	100	Rainfed	Rainfed/ Protective irrigation	0	2.50	Private Land
Yadavare	APPAJI	1084	Manually	6*/10	1.40	0.56	Mahaghani,Sandalwood, Hebbevu and others	100	56	Rainfed	Rainfed/ Protective irrigation	0	1.40	Private Land
Yadavare	K B BALAKRISHNA	1085	Manually	9,6/6,6/55p1	3.30	1.32	Mahaghani,Sandalwood, Hebbevu and others	100	132	Rainfed	Rainfed/ Protective irrigation	0	3.30	Private Land
Yadavare	BALANNA	1086	Manually	6*/3	2.10	0.84	Mahaghani,Sandalwood, Hebbevu and others	100	84	Rainfed	Rainfed/ Protective irrigation	0	2.10	Private Land

Village Name	Farmer Name:	Farmer Code	Rate Type (Manually/Machinery)	Survey No:	Total Area (Ha.)	Proposed Area (Ha.)	Activity/Model/Plant/Crop Name :	Number of Plants Per Ha	No. of plants	Method of Irrigation (Drip/Ring/Surf)	Source of Irrigation (Canal/Rainfed/Well)	Area as per Type Of Land (Ha.)		Ownership of Land (Community Land/ Private Land/Other)
												Waste Land	Cultivable	
Yadavare	T MADAI AH	1087	Manually	6*/54	1.40	0.56	Mahaghani,Sandalwood, Hebbevu and others	100	56	Rainfed	Rainfed/ Protective irrigation	0	1.40	Private Land
Yadavare	T M JANARDHAN	1088	Manually	6*/55P3	1.56	0.62	Mahaghani,Sandalwood, Hebbevu and others	100	62	Rainfed	Rainfed/ Protective irrigation	0	1.56	Private Land
Yadavare	KEEJAN RAMAPP	1089	Manually	6*/57P2	1.56	0.62	Mahaghani,Sandalwood, Hebbevu and others	100	62	Rainfed	Rainfed/ Protective irrigation	0	1.56	Private Land
Yadavare	KUMARAN K K	1090	Manually	6*/85	0.60	0.24	Mahaghani,Sandalwood, Hebbevu and others	100	24	Rainfed	Rainfed/ Protective irrigation	0	0.60	Private Land
Yadavare	S UDAY	1091	Manually	6*/52	0.43	0.17	Mahaghani,Sandalwood, Hebbevu and others	100	17	Rainfed	Rainfed/ Protective irrigation	0	0.43	Private Land
Yadavare	K B RAGHA VAIAH	1092	Manually	6*/77	0.34	0.14	Mahaghani,Sandalwood, Hebbevu and others	100	14	Rainfed	Rainfed/ Protective irrigation	0	0.34	Private Land
Yadavare	M R KOWSHIK	1093	Manually	6*/58P1	1.80	0.72	Mahaghani,Sandalwood, Hebbevu and others	100	72	Rainfed	Rainfed/ Protective irrigation	0	1.80	Private Land
Yadavare	KEEJAN RAMAPP	1094	Manually	6*/45	1.67	0.67	Mahaghani,Sandalwood, Hebbevu and others	100	67	Rainfed	Rainfed/ Protective irrigation	0	1.67	Private Land
Yadavare	N A GOPALA	1095	Manually	6*/3	2.50	1.00	Mahaghani,Sandalwood, Hebbevu and others	100	100	Rainfed	Rainfed/ Protective irrigation	0	2.50	Private Land
Yadavare	MRS. SEETHALAK	1096	Manually	6*/51	3.20	1.28	Mahaghani,Sandalwood, Hebbevu and others	100	128	Rainfed	Rainfed/ Protective irrigation	0	3.20	Private Land
Yadavare	K SEETALAKSHMI	1097	Manually	6*/46	1.50	0.60	Mahaghani,Sandalwood, Hebbevu and others	100	60	Rainfed	Rainfed/ Protective irrigation	0	1.50	Private Land
Yadavare	K. Seethalakshmi	1098	Manually	6*/57	1.20	0.48	Mahaghani,Sandalwood, Hebbevu and others	100	48	Rainfed	Rainfed/ Protective irrigation	0	1.20	Private Land
Yadavare	Perladi Manjappa	1099	Manually	6*/56A	0.54	0.22	Mahaghani,Sandalwood, Hebbevu and others	100	22	Rainfed	Rainfed/ Protective irrigation	0	0.54	Private Land
Yadavare	Nandini Vishwanath	1100	Manually	6*/70.	0.98	0.39	Mahaghani,Sandalwood, Hebbevu and others	100	39	Rainfed	Rainfed/ Protective irrigation	0	0.98	Private Land
Yadavare	Mrs. Cheluvaram	1101	Manually	6*/50	0.50	0.20	Mahaghani,Sandalwood, Hebbevu and others	100	20	Rainfed	Rainfed/ Protective irrigation	0	0.50	Private Land
Yadavare	D H Viswanathanar	1102	Manually	6*/33P2	1.95	0.78	Mahaghani,Sandalwood, Hebbevu and others	100	78	Rainfed	Rainfed/ Protective irrigation	0	1.95	Private Land
Yadavare	D u varadarajayaru	1103	Manually	6*/59	0.80	0.32	Mahaghani,Sandalwood, Hebbevu and others	100	32	Rainfed	Rainfed/ Protective irrigation	0	0.80	Private Land
Yadavare	Lakshamma	1104	Manually	6*/69.	2.80	1.12	Mahaghani,Sandalwood, Hebbevu and others	100	112	Rainfed	Rainfed/ Protective irrigation	0	2.80	Private Land
Yadavare	K P Savitri	1105	Manually	6*/62	2.70	1.08	Mahaghani,Sandalwood, Hebbevu and others	100	108	Rainfed	Rainfed/ Protective irrigation	0	2.70	Private Land
Yadavare	Saraswati	1106	Manually	6*/25	3.00	1.20	Mahaghani,Sandalwood, Hebbevu and others	100	120	Rainfed	Rainfed/ Protective irrigation	0	3.00	Private Land
Yadavare	Mrs. Padma	1107	Manually	6*/25	0.80	0.32	Mahaghani,Sandalwood, Hebbevu and others	100	32	Rainfed	Rainfed/ Protective irrigation	0	0.80	Private Land
Yadavare	K P Savitri	1108	Manually	6*/25	2.60	1.04	Mahaghani,Sandalwood, Hebbevu and others	100	104	Rainfed	Rainfed/ Protective irrigation	0	2.60	Private Land
Yadavare	Mrs. Padma	1109	Manually	6*/43	2.80	1.12	Mahaghani,Sandalwood, Hebbevu and others	100	112	Rainfed	Rainfed/ Protective irrigation	0	2.80	Private Land
Yadavare	K P Savitri	1110	Manually	6**/47	8.00	3.20	Mahaghani,Sandalwood, Hebbevu and others	100	320	Rainfed	Rainfed/ Protective irrigation	0	8.00	Private Land
Yadavare	Mrs. Padma	1111	Manually	6**/47	2.00	0.80	Mahaghani,Sandalwood, Hebbevu and others	100	80	Rainfed	Rainfed/ Protective irrigation	0	2.00	Private Land
Yadavare	K P Savitri	1112	Manually	6*/60P2	2.50	1.00	Mahaghani,Sandalwood, Hebbevu and others	100	100	Rainfed	Rainfed/ Protective irrigation	0	2.50	Private Land
Yadavare	Saraswati	1113	Manually	6**/72,6/70	1.50	0.60	Mahaghani,Sandalwood, Hebbevu and others	100	60	Rainfed	Rainfed/ Protective irrigation	0	1.50	Private Land
Yadavare	M S Ponnappa	1114	Manually	6*/36	2.60	1.04	Mahaghani,Sandalwood, Hebbevu and others	100	104	Rainfed	Rainfed/ Protective irrigation	0	2.60	Private Land
Yadavare	K P Savitri	1115	Manually	6*/58P2	0.90	0.36	Mahaghani,Sandalwood, Hebbevu and others	100	36	Rainfed	Rainfed/ Protective irrigation	0	0.90	Private Land
Yadavare	M S Ponnappa	1116	Manually	6*/37,6/13	1.30	0.52	Mahaghani,Sandalwood, Hebbevu and others	100	52	Rainfed	Rainfed/ Protective irrigation	0	1.30	Private Land
Yadavare	Mrs. Savitri K / P /	1117	Manually	6*/55P2	0.77	0.31	Mahaghani,Sandalwood, Hebbevu and others	100	31	Rainfed	Rainfed/ Protective irrigation	0	0.77	Private Land
Yadavare	MN Bellillappa	1118	Manually	6**/33P1, 6/5	4.20	1.68	Mahaghani,Sandalwood, Hebbevu and others	100	168	Rainfed	Rainfed/ Protective irrigation	0	4.20	Private Land
Yadavare	Macchanda Nachappa	1119	Manually	6*/27	3.40	1.36	Mahaghani,Sandalwood, Hebbevu and others	100	136	Rainfed	Rainfed/ Protective irrigation	0	3.40	Private Land
Yadavare		1120	Manually	6*/27	1.30	0.52	Mahaghani,Sandalwood, Hebbevu and others	100	52	Rainfed	Rainfed/ Protective irrigation	0	1.30	Private Land

Village Name	Farmer Name:	Farmer Code	Rate Type (Manually/Machinery)	Survey No:	Total Area (Ha.)	Proposed Area (Ha.)	Activity/Model/Plant/Crop Name :	Number of Plants Per Ha	No. of plants	Method of Irrigation (Drip/Ring/Surf)	Source of Irrigation (Canal/Rainfed/Well)	Area as per Type Of Land (Ha.)		Ownership of Land (Community Land/ Private Land/Other)
												Waste Land	Cultivable	
Yadavare	MN Bellillappa	1121	Manually	6*/19	4.30	1.72	Mahaghani,Sandalwood, Hebbevu and others	100	172	Rainfed	Rainfed/ Protective irrigation	0	4.30	Private Land
Yadavare	MN Changappa	1122	Manually	6*/34P1,6/28	8.10	3.24	Mahaghani,Sandalwood, Hebbevu and others	100	324	Rainfed	Rainfed/ Protective irrigation	0	8.10	Private Land
Yadavare	M.A. Nachappa	1123	Manually	6*/13	2.00	0.80	Mahaghani,Sandalwood, Hebbevu and others	100	80	Rainfed	Rainfed/ Protective irrigation	0	2.00	Private Land
Yadavare	Uttayya	1124	Manually	6*/14	0.70	0.28	Mahaghani,Sandalwood, Hebbevu and others	100	28	Rainfed	Rainfed/ Protective irrigation	0	0.70	Private Land
Yadavare	K P Savitri	1125	Manually	7*/6	2.10	0.84	Mahaghani,Sandalwood, Hebbevu and others	100	84	Rainfed	Rainfed/ Protective irrigation	0	2.10	Private Land
Yadavare	Manavattira Appayya	1126	Manually	7*/2	0.30	0.12	Mahaghani,Sandalwood, Hebbevu and others	100	12	Rainfed	Rainfed/ Protective irrigation	0	0.30	Private Land
Yadavare	Mrs. Padma	1127	Manually	7**/4	0.30	0.12	Mahaghani,Sandalwood, Hebbevu and others	100	12	Rainfed	Rainfed/ Protective irrigation	0	0.30	Private Land
Yadavare	A Nayanya of Kalan	1128	Manually	7*/5	1.00	0.40	Mahaghani,Sandalwood, Hebbevu and others	100	40	Rainfed	Rainfed/ Protective irrigation	0	1.00	Private Land
Yadavare	Mrs. Sharda Murug	1129	Manually	7*/3,8/1,8/2	1.20	0.48	Mahaghani,Sandalwood, Hebbevu and others	100	48	Rainfed	Rainfed/ Protective irrigation	0	1.20	Private Land
Yadavare	Appaji	1130	Manually	9**/10/2	1.80	0.72	Mahaghani,Sandalwood, Hebbevu and others	100	72	Rainfed	Rainfed/ Protective irrigation	0	1.80	Private Land
Yadavare	K P Savitri	1131	Manually	10*/11,11/3	1.20	0.48	Mahaghani,Sandalwood, Hebbevu and others	100	48	Rainfed	Rainfed/ Protective irrigation	0	1.20	Community Land
Yadavare	Kirigandur Lingappa	1132	Manually	11*/1	0.30	0.12	Mahaghani,Sandalwood, Hebbevu and others	100	12	Rainfed	Rainfed/ Protective irrigation	0	0.30	Community Land
Yadavare	Saraswati	1133	Manually	12,11/5,11/7,	0.25	0.10	Mahaghani,Sandalwood, Hebbevu and others	100	10	Rainfed	Rainfed/ Protective irrigation	0	0.25	Community Land
Yadavare	B C Appaji	1134	Manually	11*/6	3.20	1.28	Mahaghani,Sandalwood, Hebbevu and others	100	128	Rainfed	Rainfed/ Protective irrigation	0	3.20	Community Land
Yadavare	B.C. Snappa	1135	Manually	11*/8	4.10	1.64	Mahaghani,Sandalwood, Hebbevu and others	100	164	Rainfed	Rainfed/ Protective irrigation	0	4.10	Community Land
Yadavare	0	1136	Manually	11*/8	1.30	0.52	Mahaghani,Sandalwood, Hebbevu and others	100	52	Rainfed	Rainfed/ Protective irrigation	0	1.30	Community Land
Yadavare	K P Savitri	1137	Manually	12**/*	4.20	1.68	Mahaghani,Sandalwood, Hebbevu and others	100	168	Rainfed	Rainfed/ Protective irrigation	0	4.20	Community Land
Yadavare	Saraswati	1138	Manually	13**/*	4.20	1.68	Mahaghani,Sandalwood, Hebbevu and others	100	168	Rainfed	Rainfed/ Protective irrigation	0	4.20	Community Land
Yadavare	B / M / DAVYYA	1139	Manually	14*/2	0.70	0.28	Mahaghani,Sandalwood, Hebbevu and others	100	28	Rainfed	Rainfed/ Protective irrigation	0	0.70	Community Land
Yadavare	Saraswati	1140	Manually	15*/1	2.60	1.04	Mahaghani,Sandalwood, Hebbevu and others	100	104	Rainfed	Rainfed/ Protective irrigation	0	2.60	Community Land
Yadavare	Nanyaya	1141	Manually	15*/2	0.90	0.36	Mahaghani,Sandalwood, Hebbevu and others	100	36	Rainfed	Rainfed/ Protective irrigation	0	0.90	Community Land
Yadavare	Saraswati	1142	Manually	15*/8	1.30	0.52	Mahaghani,Sandalwood, Hebbevu and others	100	52	Rainfed	Rainfed/ Protective irrigation	0	1.30	Community Land
Yadavare	B C Appaji	1143	Manually	15*/3	0.77	0.31	Mahaghani,Sandalwood, Hebbevu and others	100	31	Rainfed	Rainfed/ Protective irrigation	0	0.77	Community Land
Yadavare	B C Madappa	1144	Manually	15*/7	4.20	1.68	Mahaghani,Sandalwood, Hebbevu and others	100	168	Rainfed	Rainfed/ Protective irrigation	0	4.20	Community Land
Yadavare	0	1145	Manually	15*/7	3.40	1.36	Mahaghani,Sandalwood, Hebbevu and others	100	136	Rainfed	Rainfed/ Protective irrigation	0	3.40	Community Land
Yadavare	K B Raghavaiah	1146	Manually	16**/*	1.30	0.52	Mahaghani,Sandalwood, Hebbevu and others	100	52	Rainfed	Rainfed/ Protective irrigation	0	1.30	Community Land
Yadavare	Appaji	1147	Manually	17**/*	4.30	1.72	Mahaghani,Sandalwood, Hebbevu and others	100	172	Rainfed	Rainfed/ Protective irrigation	0	4.30	Community Land
Yadavare	MS Ponnappa	1148	Manually	19*/4	8.10	3.24	Mahaghani,Sandalwood, Hebbevu and others	100	324	Rainfed	Rainfed/ Protective irrigation	0	8.10	Community Land
Yadavare	M.S.Kalappa	1149	Manually	19*/12	2.00	0.80	Mahaghani,Sandalwood, Hebbevu and others	100	80	Rainfed	Rainfed/ Protective irrigation	0	2.00	Community Land
Yadavare	MS Muthappa	1150	Manually	19*/14	0.70	0.28	Mahaghani,Sandalwood, Hebbevu and others	100	28	Rainfed	Rainfed/ Protective irrigation	0	0.70	Community Land
Yadavare	M.S.Kalappa	1151	Manually	19*/13	2.10	0.84	Mahaghani,Sandalwood, Hebbevu and others	100	84	Rainfed	Rainfed/ Protective irrigation	0	2.10	Community Land
Yadavare	Achaiah M N	1152	Manually	19*/2	0.30	0.12	Mahaghani,Sandalwood, Hebbevu and others	100	12	Rainfed	Rainfed/ Protective irrigation	0	0.30	Community Land
Yadavare	M D Ganesh	1153	Manually	19*/3	0.30	0.12	Mahaghani,Sandalwood, Hebbevu and others	100	12	Rainfed	Rainfed/ Protective irrigation	0	0.30	Community Land
Yadavare	MS Ponnappa	1154	Manually	19*/6	1.00	0.40	Mahaghani,Sandalwood, Hebbevu and others	100	40	Rainfed	Rainfed/ Protective irrigation	0	1.00	Community Land

Village Name	Farmer Name:	Farmer Code	Rate Type (Manually/Machinery)	Survey No:	Total Area (Ha.)	Proposed Area (Ha.)	Activity/Model/Plant/Crop Name :	Number of Plants Per Ha	No. of plants	Method of Irrigation (Drip/Ring/Surf)	Source of Irrigation (Canal/Rainfed/Well)	Area as per Type Of Land (Ha.)		Ownership of Land (Community Land/ Private Land/Other)
												Waste Land	Cultivable	
Yadavare	M.S.Kalappa	1155	Manually	19/*/8	1.20	0.48	Mahaghani,Sandalwood, Hebbevu and others	100	48	Rainfed	Rainfed/ Protective irrigation	0	1.20	Community Land
Yadavare	MS Muthappa	1156	Manually	19/*/7	1.80	0.72	Mahaghani,Sandalwood, Hebbevu and others	100	72	Rainfed	Rainfed/ Protective irrigation	0	1.80	Community Land
Yadavare	Lingerie Ponnappa	1157	Manually	20/*/4	1.20	0.48	Mahaghani,Sandalwood, Hebbevu and others	100	48	Rainfed	Rainfed/ Protective irrigation	0	1.20	Community Land
Yadavare	K / T / Pooviya	1158	Manually	20/*/2	0.30	0.12	Mahaghani,Sandalwood, Hebbevu and others	100	12	Rainfed	Rainfed/ Protective irrigation	0	0.30	Community Land
Yadavare	Bhaskara k k.	1159	Manually	20/*/24	0.25	0.10	Mahaghani,Sandalwood, Hebbevu and others	100	10	Rainfed	Rainfed/ Protective irrigation	0	0.25	Private Land
Yadavare	M H Thimayya	1160	Manually	20/*/12	3.20	1.28	Mahaghani,Sandalwood, Hebbevu and others	100	128	Rainfed	Rainfed/ Protective irrigation	0	3.20	Private Land
Yadavare	M / L / Ravindra	1161	Manually	20/*/11	4.10	1.64	Mahaghani,Sandalwood, Hebbevu and others	100	164	Rainfed	Rainfed/ Protective irrigation	0	4.10	Private Land
Yadavare	Kripal of Mrs. Suu	1162	Manually	20/*/10P2	1.30	0.52	Mahaghani,Sandalwood, Hebbevu and others	100	52	Rainfed	Rainfed/ Protective irrigation	0	1.30	Private Land
Yadavare	BD Suresh	1163	Manually	20/*/17	4.20	1.68	Mahaghani,Sandalwood, Hebbevu and others	100	168	Rainfed	Rainfed/ Protective irrigation	0	4.20	Private Land
Yadavare	DP Nanaiah	1164	Manually	20/*/19	4.20	1.68	Mahaghani,Sandalwood, Hebbevu and others	100	168	Rainfed	Rainfed/ Protective irrigation	0	4.20	Private Land
Yadavare	N G Kiran	1165	Manually	20/*/8	0.70	0.28	Mahaghani,Sandalwood, Hebbevu and others	100	28	Rainfed	Rainfed/ Protective irrigation	0	0.70	Private Land
Yadavare	N B Chinnappa	1166	Manually	20/*/9	0.80	0.32	Mahaghani,Sandalwood, Hebbevu and others	100	32	Rainfed	Rainfed/ Protective irrigation	0	0.80	Private Land
Yadavare	N G Devaki	1167	Manually	20/*/1	3.00	1.20	Mahaghani,Sandalwood, Hebbevu and others	100	120	Rainfed	Rainfed/ Protective irrigation	0	3.00	Private Land
Yadavare	N / A / Kaverappa	1168	Manually	20/*/6	4.00	1.60	Mahaghani,Sandalwood, Hebbevu and others	100	160	Rainfed	Rainfed/ Protective irrigation	0	4.00	Private Land
Yadavare	BD Suresh	1169	Manually	20/*/18	0.20	0.08	Mahaghani,Sandalwood, Hebbevu and others	100	8	Rainfed	Rainfed/ Protective irrigation	0	0.20	Private Land
Yadavare	P.C.Lokanath	1170	Manually	20/*/14	0.10	0.04	Mahaghani,Sandalwood, Hebbevu and others	100	4	Rainfed	Rainfed/ Protective irrigation	0	0.10	Private Land
Yadavare	K M Madappa	1171	Manually	20/*/10P1	0.80	0.32	Mahaghani,Sandalwood, Hebbevu and others	100	32	Rainfed	Rainfed/ Protective irrigation	0	0.80	Private Land
Yadavare	M.Akkamma Karum	1172	Manually	20/*/15	1.85	0.74	Mahaghani,Sandalwood, Hebbevu and others	100	74	Rainfed	Rainfed/ Protective irrigation	0	1.85	Private Land
Yadavare	DV Padmakara Raj	1173	Manually	20/*/5	4.50	1.80	Mahaghani,Sandalwood, Hebbevu and others	100	180	Rainfed	Rainfed/ Protective irrigation	0	4.50	Private Land
Yadavare	Gramdevaru	1174	Manually	22/*/*	2.00	0.80	Mahaghani,Sandalwood, Hebbevu and others	100	80	Rainfed	Rainfed/ Protective irrigation	0	2.00	Private Land
Yadavare	Lingerie Ponnappa	1175	Manually	24/*/*	0.85	0.34	Mahaghani,Sandalwood, Hebbevu and others	100	34	Rainfed	Rainfed/ Protective irrigation	0	0.85	Private Land
Yadavare	Mr. M / T / Subbay	1176	Manually	26/*/3	0.40	0.16	Mahaghani,Sandalwood, Hebbevu and others	100	16	Rainfed	Rainfed/ Protective irrigation	0	0.40	Private Land
Yadavare	M.Akkamma Karum	1177	Manually	26/*/*	0.22	0.09	Mahaghani,Sandalwood, Hebbevu and others	100	9	Rainfed	Rainfed/ Protective irrigation	0	0.22	Private Land
Yadavare	0	1178	Manually	26/*/*	0.75	0.30	Mahaghani,Sandalwood, Hebbevu and others	100	30	Rainfed	Rainfed/ Protective irrigation	0	0.75	Private Land
Yadavare	M H Thimayya	1179	Manually	26/*/*	4.50	1.80	Mahaghani,Sandalwood, Hebbevu and others	100	180	Rainfed	Rainfed/ Protective irrigation	0	4.50	Private Land
Yadavare	Lingerie Ponnappa	1180	Manually	71/*/5,27/1,27	0.65	0.26	Mahaghani,Sandalwood, Hebbevu and others	100	26	Rainfed	Rainfed/ Protective irrigation	0	0.65	Private Land
Yadavare	P.C.Lokanath	1181	Manually	29/*/*	0.65	0.26	Mahaghani,Sandalwood, Hebbevu and others	100	26	Rainfed	Rainfed/ Protective irrigation	0	0.65	Private Land
Yadavare	Lingerie Ponnappa	1182	Manually	30/*/*	0.65	0.26	Mahaghani,Sandalwood, Hebbevu and others	100	26	Rainfed	Rainfed/ Protective irrigation	0	0.65	Private Land
Yadavare	L / M / Ponnappa	1183	Manually	31/*/*	5.20	2.08	Mahaghani,Sandalwood, Hebbevu and others	100	208	Rainfed	Rainfed/ Protective irrigation	0	5.20	Private Land
Yadavare	MS Muthappa	1184	Manually	32/*/3	4.00	1.60	Mahaghani,Sandalwood, Hebbevu and others	100	160	Rainfed	Rainfed/ Protective irrigation	0	4.00	Private Land
Yadavare	MS Ponnappa	1185	Manually	32/*/1	0.85	0.34	Mahaghani,Sandalwood, Hebbevu and others	100	34	Rainfed	Rainfed/ Protective irrigation	0	0.85	Private Land
Yadavare	K B Balakrishna	1186	Manually	41/*/1,34/2,35	0.50	0.20	Mahaghani,Sandalwood, Hebbevu and others	100	20	Rainfed	Rainfed/ Protective irrigation	0	0.50	Private Land
Yadavare	L / M / Ponnappa	1187	Manually	36/*/3	0.80	0.32	Mahaghani,Sandalwood, Hebbevu and others	100	32	Rainfed	Rainfed/ Protective irrigation	0	0.80	Private Land
Yadavare	B / C / Madappa	1188	Manually	36/*/5	4.50	1.80	Mahaghani,Sandalwood, Hebbevu and others	100	180	Rainfed	Rainfed/ Protective irrigation	0	4.50	Private Land

Village Name	Farmer Name:	Farmer Code	Rate Type (Manually/Machinery)	Survey No:	Total Area (Ha.)	Proposed Area (Ha.)	Activity/Model/Plant/Crop Name :	Number of Plants Per Ha	No. of plants	Method of Irrigation (Drip/Ring/Surf)	Source of Irrigation (Canal/Rainfed/Well)	Area as per Type Of Land (Ha.)		Ownership of Land (Community Land/ Private Land/Other
												Waste Land	Cultivable	
Yadavare	M H Thimayya	1189	Manually	36*/4	2.00	0.80	Mahaghani,Sandalwood, Hebbevu and others	100	80	Rainfed	Rainfed/ Protective irrigation	0	2.00	Private Land
Yadavare	B. D. Leilakumar	1190	Manually	36*/8	2.50	1.00	Mahaghani,Sandalwood, Hebbevu and others	100	100	Rainfed	Rainfed/ Protective irrigation	0	2.50	Private Land
Yadavare	M H Thimayya	1191	Manually	36*/9,36/6	3.50	1.40	Mahaghani,Sandalwood, Hebbevu and others	100	140	Rainfed	Rainfed/ Protective irrigation	0	3.50	Private Land
Yadavare	P / K / Bhaskara	1192	Manually	36*/7	0.85	0.34	Mahaghani,Sandalwood, Hebbevu and others	100	34	Rainfed	Rainfed/ Protective irrigation	0	0.85	Private Land
Yadavare	D H Viswanathanar	1193	Manually	36*/11	1.50	0.60	Mahaghani,Sandalwood, Hebbevu and others	100	60	Rainfed	Rainfed/ Protective irrigation	0	1.50	Private Land
Yadavare	K / S / Lalitha	1194	Manually	36*/2	0.45	0.18	Mahaghani,Sandalwood, Hebbevu and others	100	18	Rainfed	Rainfed/ Protective irrigation	0	0.45	Private Land
Yadavare	Basavanna is the g	1195	Manually	37*/*	1.40	0.56	Mahaghani,Sandalwood, Hebbevu and others	100	56	Rainfed	Rainfed/ Protective irrigation	0	1.40	Private Land
Yadavare	B / C / Madappa	1196	Manually	38*/*	3.50	1.40	Mahaghani,Sandalwood, Hebbevu and others	100	140	Rainfed	Rainfed/ Protective irrigation	0	3.50	Private Land
Yadavare	N G Kiran	1197	Manually	40*/*	1.52	0.61	Mahaghani,Sandalwood, Hebbevu and others	100	61	Rainfed	Rainfed/ Protective irrigation	0	1.52	Private Land
Yadavare	N B Ramachandra	1198	Manually	40*/*	2.00	0.80	Mahaghani,Sandalwood, Hebbevu and others	100	80	Rainfed	Rainfed/ Protective irrigation	0	2.00	Private Land
Yadavare	Uttayya	1199	Manually	42*/*	0.90	0.36	Mahaghani,Sandalwood, Hebbevu and others	100	36	Rainfed	Rainfed/ Protective irrigation	0	0.90	Private Land
Yadavare	N G Kiran	1200	Manually	43*/2	0.40	0.16	Mahaghani,Sandalwood, Hebbevu and others	100	16	Rainfed	Rainfed/ Protective irrigation	0	0.40	Private Land
Yadavare	N B Chinnappa	1201	Manually	43*/2	0.45	0.18	Mahaghani,Sandalwood, Hebbevu and others	100	18	Rainfed	Rainfed/ Protective irrigation	0	0.45	Private Land
Yadavare	M / B / Eerappa	1202	Manually	44*/1P2	0.42	0.17	Mahaghani,Sandalwood, Hebbevu and others	100	17	Rainfed	Rainfed/ Protective irrigation	0	0.42	Private Land
Yadavare	N / B / Ramachand	1203	Manually	44**/3	0.70	0.28	Mahaghani,Sandalwood, Hebbevu and others	100	28	Rainfed	Rainfed/ Protective irrigation	0	0.70	Private Land
Yadavare	Basappa of Vakkal	1204	Manually	44*/2	0.70	0.28	Mahaghani,Sandalwood, Hebbevu and others	100	28	Rainfed	Rainfed/ Protective irrigation	0	0.70	Private Land
Yadavare	Chennamma	1205	Manually	46*/*	0.70	0.28	Mahaghani,Sandalwood, Hebbevu and others	100	28	Rainfed	Rainfed/ Protective irrigation	0	0.70	Private Land
Yadavare	K / S / Lalitha	1206	Manually	47*/*	0.70	0.28	Mahaghani,Sandalwood, Hebbevu and others	100	28	Rainfed	Rainfed/ Protective irrigation	0	0.70	Private Land
Yadavare	M / B / Mallamma	1207	Manually	48*/*	5.00	2.00	Mahaghani,Sandalwood, Hebbevu and others	100	200	Rainfed	Rainfed/ Protective irrigation	0	5.00	Private Land
Yadavare	Ismail Barry	1208	Manually	49*/*	1.50	0.60	Mahaghani,Sandalwood, Hebbevu and others	100	60	Rainfed	Rainfed/ Protective irrigation	0	1.50	Private Land
Yadavare	M / B / Eerappa	1209	Manually	50*/2	1.50	0.60	Mahaghani,Sandalwood, Hebbevu and others	100	60	Rainfed	Rainfed/ Protective irrigation	0	1.50	Private Land
Yadavare	Basappa of Vakkal	1210	Manually	0*/1,50/3,50/	3.20	1.28	Mahaghani,Sandalwood, Hebbevu and others	100	128	Rainfed	Rainfed/ Protective irrigation	0	3.20	Private Land
Yadavare	Uttayya	1211	Manually	51**/1P1,51/3	3.00	1.20	Mahaghani,Sandalwood, Hebbevu and others	100	120	Rainfed	Rainfed/ Protective irrigation	0	3.00	Private Land
Yadavare	N B Ramachandra	1212	Manually	51*/2	4.00	1.60	Mahaghani,Sandalwood, Hebbevu and others	100	160	Rainfed	Rainfed/ Protective irrigation	0	4.00	Private Land
Yadavare	N G Kiran	1213	Manually	51*/2	0.20	0.08	Mahaghani,Sandalwood, Hebbevu and others	100	8	Rainfed	Rainfed/ Protective irrigation	0	0.20	Private Land
Yadavare	M / B / Sivakumara	1214	Manually	52*/1	0.10	0.04	Mahaghani,Sandalwood, Hebbevu and others	100	4	Rainfed	Rainfed/ Protective irrigation	0	0.10	Private Land
Yadavare	L / A / Sushamma	1215	Manually	52*/2	0.80	0.32	Mahaghani,Sandalwood, Hebbevu and others	100	32	Rainfed	Rainfed/ Protective irrigation	0	0.80	Private Land
Yadavare	N G Kirtiprasad	1216	Manually	54*/*,55/4	1.85	0.74	Mahaghani,Sandalwood, Hebbevu and others	100	74	Rainfed	Rainfed/ Protective irrigation	0	1.85	Private Land
Yadavare	D J Nanjappa	1217	Manually	55*/11	4.50	1.80	Mahaghani,Sandalwood, Hebbevu and others	100	180	Rainfed	Rainfed/ Protective irrigation	0	4.50	Private Land
Yadavare	N B Chinnappa	1218	Manually	55*/1,55/3	2.00	0.80	Mahaghani,Sandalwood, Hebbevu and others	100	80	Rainfed	Rainfed/ Protective irrigation	0	2.00	Private Land
Yadavare	NG Kiran	1219	Manually	55*/6	0.85	0.34	Mahaghani,Sandalwood, Hebbevu and others	100	34	Rainfed	Rainfed/ Protective irrigation	0	0.85	Private Land
Yadavare	N B Chinnappa	1220	Manually	55*/7,55/9	0.40	0.16	Mahaghani,Sandalwood, Hebbevu and others	100	16	Rainfed	Rainfed/ Protective irrigation	0	0.40	Private Land
Yadavare	Devaki	1221	Manually	55*/10	0.22	0.09	Mahaghani,Sandalwood, Hebbevu and others	100	9	Rainfed	Rainfed/ Protective irrigation	0	0.22	Private Land
Yadavare	Hanumantha Shett	1222	Manually	55*/2	0.75	0.30	Mahaghani,Sandalwood, Hebbevu and others	100	30	Rainfed	Rainfed/ Protective irrigation	0	0.75	Private Land

Village Name	Farmer Name:	Farmer Code	Rate Type (Manually/Machinery)	Survey No:	Total Area (Ha.)	Proposed Area (Ha.)	Activity/Model/Plant/Crop Name :	Number of Plants Per Ha	No. of plants	Method of Irrigation (Drip/Ring/Surf)	Source of Irrigation (Canal/Rainfed/Well)	Area as per Type Of Land (Ha.)		Ownership of Land (Community Land/ Private Land/Other)
												Waste Land	Cultivable	
Yadavare	Uttayya	1223	Manually	55*/8	4.50	1.80	Mahaghani,Sandalwood, Hebbevu and others	100	180	Rainfed	Rainfed/ Protective irrigation	0	4.50	Private Land
Yadavare	D J Nanjappa	1224	Manually	57**/59	0.65	0.26	Mahaghani,Sandalwood, Hebbevu and others	100	26	Rainfed	Rainfed/ Protective irrigation	0	0.65	Private Land
Yadavare	N G Kirtiprasad	1225	Manually	60*/1	0.65	0.26	Mahaghani,Sandalwood, Hebbevu and others	100	26	Rainfed	Rainfed/ Protective irrigation	0	0.65	Private Land
Yadavare	D J Nanjappa	1226	Manually	60*/2	0.65	0.26	Mahaghani,Sandalwood, Hebbevu and others	100	26	Rainfed	Rainfed/ Protective irrigation	0	0.65	Private Land
Yadavare	PB Ananda.	1227	Manually	61*/1	5.20	2.08	Mahaghani,Sandalwood, Hebbevu and others	100	208	Rainfed	Rainfed/ Protective irrigation	0	5.20	Private Land
Yadavare	Excursion	1228	Manually	61*/2	4.00	1.60	Mahaghani,Sandalwood, Hebbevu and others	100	160	Rainfed	Rainfed/ Protective irrigation	0	4.00	Private Land
Yadavare	S D Chennappa	1229	Manually	62*/2	0.85	0.34	Mahaghani,Sandalwood, Hebbevu and others	100	34	Rainfed	Rainfed/ Protective irrigation	0	0.85	Private Land
Yadavare	B L Muthanna	1230	Manually	62*/3	0.50	0.20	Mahaghani,Sandalwood, Hebbevu and others	100	20	Rainfed	Rainfed/ Protective irrigation	0	0.50	Private Land
Yadavare	Mrs. Noruru Chann	1231	Manually	62*/1	0.80	0.32	Mahaghani,Sandalwood, Hebbevu and others	100	32	Rainfed	Rainfed/ Protective irrigation	0	0.80	Private Land
Yadavare	N B Eerappa	1232	Manually	62*/1p1	4.50	1.80	Mahaghani,Sandalwood, Hebbevu and others	100	180	Rainfed	Rainfed/ Protective irrigation	0	4.50	Private Land
Yadavare	Mrs. Seethalakshmi	1233	Manually	66**/67.	2.00	0.80	Mahaghani,Sandalwood, Hebbevu and others	100	80	Rainfed	Rainfed/ Protective irrigation	0	2.00	Private Land
Yadavare	N.A. Bojamma	1234	Manually	68**/	2.50	1.00	Mahaghani,Sandalwood, Hebbevu and others	100	100	Rainfed	Rainfed/ Protective irrigation	0	2.50	Private Land
Yadavare	K A Ibrahim	1235	Manually	68**/	3.50	1.40	Mahaghani,Sandalwood, Hebbevu and others	100	140	Rainfed	Rainfed/ Protective irrigation	0	3.50	Private Land
Yadavare	M / A / YATES	1236	Manually	69*/2	0.85	0.34	Mahaghani,Sandalwood, Hebbevu and others	100	34	Rainfed	Rainfed/ Protective irrigation	0	0.85	Private Land
Yadavare	Mallachira L. Umes	1237	Manually	69*/3	1.50	0.60	Mahaghani,Sandalwood, Hebbevu and others	100	60	Rainfed	Rainfed/ Protective irrigation	0	1.50	Private Land
Yadavare	S. Mukunda	1238	Manually	69*/4	0.45	0.18	Mahaghani,Sandalwood, Hebbevu and others	100	18	Rainfed	Rainfed/ Protective irrigation	0	0.45	Private Land
Yadavare	K / Tukra	1239	Manually	69*/1A	1.40	0.56	Mahaghani,Sandalwood, Hebbevu and others	100	56	Rainfed	Rainfed/ Protective irrigation	0	1.40	Private Land
Yadavare	N B Eerappa	1240	Manually	71**/2,72,	3.50	1.40	Mahaghani,Sandalwood, Hebbevu and others	100	140	Rainfed	Rainfed/ Protective irrigation	0	3.50	Private Land
Yadavare	Kripal of Mrs. Suu	1241	Manually	74*/5	1.52	0.61	Mahaghani,Sandalwood, Hebbevu and others	100	61	Rainfed	Rainfed/ Protective irrigation	0	1.52	Private Land
Yadavare	C M Ramappa	1242	Manually	74**/9,74/7	2.00	0.80	Mahaghani,Sandalwood, Hebbevu and others	100	80	Rainfed	Rainfed/ Protective irrigation	0	2.00	Private Land
Yadavare	M / A / Yashoda	1243	Manually	74**/6,74/9	0.90	0.36	Mahaghani,Sandalwood, Hebbevu and others	100	36	Rainfed	Rainfed/ Protective irrigation	0	0.90	Private Land
Yadavare	K D Yashodha	1244	Manually	74*/3	0.40	0.16	Mahaghani,Sandalwood, Hebbevu and others	100	16	Rainfed	Rainfed/ Protective irrigation	0	0.40	Private Land
Yadavare	M / L / Ravindra	1245	Manually	75**/	0.45	0.18	Mahaghani,Sandalwood, Hebbevu and others	100	18	Rainfed	Rainfed/ Protective irrigation	0	0.45	Private Land
Yadavare	Mrs. Seethalakshmi	1246	Manually	76**/	0.42	0.17	Mahaghani,Sandalwood, Hebbevu and others	100	17	Rainfed	Rainfed/ Protective irrigation	0	0.42	Private Land
Yadavare	N B Eerappa	1247	Manually	77*/1	0.70	0.28	Mahaghani,Sandalwood, Hebbevu and others	100	28	Rainfed	Rainfed/ Protective irrigation	0	0.70	Private Land
Yadavare	M / R / Vanajakshi	1248	Manually	77**/1P1,77/2	0.70	0.28	Mahaghani,Sandalwood, Hebbevu and others	100	28	Rainfed	Rainfed/ Protective irrigation	0	0.70	Private Land
Yadavare	Mallachira Kushala	1249	Manually	79**/80/1	0.70	0.28	Mahaghani,Sandalwood, Hebbevu and others	100	28	Rainfed	Rainfed/ Protective irrigation	0	0.70	Private Land
Yadavare	Yan / B / Irappa	1250	Manually	80**/	0.70	0.28	Mahaghani,Sandalwood, Hebbevu and others	100	28	Rainfed	Rainfed/ Protective irrigation	0	0.70	Private Land
Yadavare	ML Umesh	1251	Manually	80*/2	5.00	2.00	Mahaghani,Sandalwood, Hebbevu and others	100	200	Rainfed	Rainfed/ Protective irrigation	0	5.00	Private Land
Yadavare	M / L / Appayya Ya	1252	Manually	81**/2,81/3	1.50	0.60	Mahaghani,Sandalwood, Hebbevu and others	100	60	Rainfed	Rainfed/ Protective irrigation	0	1.50	Private Land
Yadavare	M / A / YATES	1253	Manually	81*/3	1.50	0.60	Mahaghani,Sandalwood, Hebbevu and others	100	60	Rainfed	Rainfed/ Protective irrigation	0	1.50	Private Land
Yadavare	Kripal of Mrs. Suu	1254	Manually	83**/	4.00	1.60	Mahaghani,Sandalwood, Hebbevu and others	100	160	Rainfed	Rainfed/ Protective irrigation	0	4.00	Private Land
Yadavare	M A YASHODA	1255	Manually	84**/85/1,85/	0.85	0.34	Mahaghani,Sandalwood, Hebbevu and others	100	34	Rainfed	Rainfed/ Protective irrigation	0	0.85	Private Land
Yadavare	Ponnappa	1256	Manually	87**/	0.50	0.20	Mahaghani,Sandalwood, Hebbevu and others	100	20	Rainfed	Rainfed/ Protective irrigation	0	0.50	Private Land

Village Name	Farmer Name:	Farmer Code	Rate Type (Manually/Machinery)	Survey No:	Total Area (Ha.)	Proposed Area (Ha.)	Activity/Model/Plant/Crop Name :	Number of Plants Per Ha	No. of plants	Method of Irrigation (Drip/Ring/Surf)	Source of Irrigation (Canal/Rainfed/Well)	Area as per Type Of Land (Ha.)		Ownership of Land (Community Land/ Private Land/Other)
												Waste Land	Cultivable	
Adinaduru	M.K Raju	1257	Manually	1*/1	0.50	0.20	Mahaghani,Sandalwood, Hebbevu and others	100	20	Rainfed	Rainfed/ Protective irrigation	0	0.50	Private Land
Adinaduru	N.E Lalitha	1258	Manually	1*/1	0.70	0.28	Mahaghani,Sandalwood, Hebbevu and others	100	28	Rainfed	Rainfed/ Protective irrigation	0	0.70	Private Land
Adinaduru	S.E Annaiaha	1259	Manually	1*/1	0.20	0.08	Mahaghani,Sandalwood, Hebbevu and others	100	8	Rainfed	Rainfed/ Protective irrigation	0	0.20	Private Land
Adinaduru	G.J Ramesh	1260	Manually	1*/1	0.10	0.04	Mahaghani,Sandalwood, Hebbevu and others	100	4	Rainfed	Rainfed/ Protective irrigation	0	0.10	Private Land
Adinaduru	P.V Krishna	1261	Manually	1*/1	0.30	0.12	Mahaghani,Sandalwood, Hebbevu and others	100	12	Rainfed	Rainfed/ Protective irrigation	0	0.30	Private Land
Adinaduru	V.S Latha	1262	Manually	1*/1	0.70	0.28	Mahaghani,Sandalwood, Hebbevu and others	100	28	Rainfed	Rainfed/ Protective irrigation	0	0.70	Private Land
Adinaduru	V.S Latha	1263	Manually	1*/1	1.80	0.72	Mahaghani,Sandalwood, Hebbevu and others	100	72	Rainfed	Rainfed/ Protective irrigation	0	1.80	Private Land
Adinaduru	H.M Kaveri	1264	Manually	1*/1	1.20	0.48	Mahaghani,Sandalwood, Hebbevu and others	100	48	Rainfed	Rainfed/ Protective irrigation	0	1.20	Private Land
Adinaduru	H.N Kadara	1265	Manually	1*/1	0.98	0.39	Mahaghani,Sandalwood, Hebbevu and others	100	39	Rainfed	Rainfed/ Protective irrigation	0	0.98	Private Land
Adinaduru	O.R Mani	1266	Manually	1*/10	0.50	0.20	Mahaghani,Sandalwood, Hebbevu and others	100	20	Rainfed	Rainfed/ Protective irrigation	0	0.50	Private Land
Adinaduru	K.K Shiva	1267	Manually	1*/100	0.70	0.28	Mahaghani,Sandalwood, Hebbevu and others	100	28	Rainfed	Rainfed/ Protective irrigation	0	0.70	Private Land
Adinaduru	Kamalakshi	1268	Manually	1*/101	0.40	0.16	Mahaghani,Sandalwood, Hebbevu and others	100	16	Rainfed	Rainfed/ Protective irrigation	0	0.40	Private Land
Adinaduru	P.B Ratna	1269	Manually	1*/102	0.30	0.12	Mahaghani,Sandalwood, Hebbevu and others	100	12	Rainfed	Rainfed/ Protective irrigation	0	0.30	Private Land
Adinaduru	P.B Ratna	1270	Manually	1*/102	0.30	0.12	Mahaghani,Sandalwood, Hebbevu and others	100	12	Rainfed	Rainfed/ Protective irrigation	0	0.30	Private Land
Adinaduru	K.K Shashidaran	1271	Manually	1*/103	0.90	0.36	Mahaghani,Sandalwood, Hebbevu and others	100	36	Rainfed	Rainfed/ Protective irrigation	0	0.90	Private Land
Adinaduru	O.R Mani	1272	Manually	1*/11	0.80	0.32	Mahaghani,Sandalwood, Hebbevu and others	100	32	Rainfed	Rainfed/ Protective irrigation	0	0.80	Private Land
Adinaduru	Jenukurubara Akka	1273	Manually	1*/12	0.10	0.04	Mahaghani,Sandalwood, Hebbevu and others	100	4	Rainfed	Rainfed/ Protective irrigation	0	0.10	Private Land
Adinaduru	K.A Anil kumar	1274	Manually	1*/13	0.70	0.28	Mahaghani,Sandalwood, Hebbevu and others	100	28	Rainfed	Rainfed/ Protective irrigation	0	0.70	Private Land
Adinaduru	Jenukurubara Akka	1275	Manually	1*/14	0.12	0.05	Mahaghani,Sandalwood, Hebbevu and others	100	5	Rainfed	Rainfed/ Protective irrigation	0	0.12	Private Land
Adinaduru	T.S Latha	1276	Manually	1*/17	0.89	0.36	Mahaghani,Sandalwood, Hebbevu and others	100	36	Rainfed	Rainfed/ Protective irrigation	0	0.89	Private Land
Adinaduru	N.K Lingappa	1277	Manually	1*/19	0.10	0.04	Mahaghani,Sandalwood, Hebbevu and others	100	4	Rainfed	Rainfed/ Protective irrigation	0	0.10	Private Land
Adinaduru	Jenukurubara Anna	1278	Manually	1*/1A5	0.30	0.12	Mahaghani,Sandalwood, Hebbevu and others	100	12	Rainfed	Rainfed/ Protective irrigation	0	0.30	Private Land
Adinaduru	K.K karuna karana	1279	Manually	1*/1B4	0.10	0.04	Mahaghani,Sandalwood, Hebbevu and others	100	4	Rainfed	Rainfed/ Protective irrigation	0	0.10	Private Land
Adinaduru	Guddemane Hovara	1280	Manually	1*/2	1.00	0.40	Mahaghani,Sandalwood, Hebbevu and others	100	40	Rainfed	Rainfed/ Protective irrigation	0	1.00	Private Land
Adinaduru	B.N Dharmendra	1281	Manually	1*/20	1.00	0.40	Mahaghani,Sandalwood, Hebbevu and others	100	40	Rainfed	Rainfed/ Protective irrigation	0	1.00	Private Land
Adinaduru	K.L Anil Kumar	1282	Manually	1*/23	0.50	0.20	Mahaghani,Sandalwood, Hebbevu and others	100	20	Rainfed	Rainfed/ Protective irrigation	0	0.50	Private Land
Adinaduru	K.L Anil Kumar	1283	Manually	1*/24	0.70	0.28	Mahaghani,Sandalwood, Hebbevu and others	100	28	Rainfed	Rainfed/ Protective irrigation	0	0.70	Private Land
Adinaduru	Maleyali Chinnamma	1284	Manually	1*/25	0.50	0.20	Mahaghani,Sandalwood, Hebbevu and others	100	20	Rainfed	Rainfed/ Protective irrigation	0	0.50	Private Land
Adinaduru	O.R Mani	1285	Manually	1*/28	0.80	0.32	Mahaghani,Sandalwood, Hebbevu and others	100	32	Rainfed	Rainfed/ Protective irrigation	0	0.80	Private Land
Adinaduru	Jenukurubara Kalasa	1286	Manually	1*/28A	0.76	0.30	Mahaghani,Sandalwood, Hebbevu and others	100	30	Rainfed	Rainfed/ Protective irrigation	0	0.76	Private Land
Adinaduru	Vidhya Vishwanath	1287	Manually	1*/29	0.89	0.36	Mahaghani,Sandalwood, Hebbevu and others	100	36	Rainfed	Rainfed/ Protective irrigation	0	0.89	Private Land
Adinaduru	Hoovanna	1288	Manually	1*/2P1	1.20	0.48	Mahaghani,Sandalwood, Hebbevu and others	100	48	Rainfed	Rainfed/ Protective irrigation	0	1.20	Private Land
Adinaduru	E.R kuttappan	1289	Manually	1*/3	1.00	0.40	Mahaghani,Sandalwood, Hebbevu and others	100	40	Rainfed	Rainfed/ Protective irrigation	0	1.00	Private Land
Adinaduru	N.E krishnakanth	1290	Manually	1*/30	0.10	0.04	Mahaghani,Sandalwood, Hebbevu and others	100	4	Rainfed	Rainfed/ Protective irrigation	0	0.10	Private Land

Village Name	Farmer Name:	Farmer Code	Rate Type (Manually/Machinery)	Survey No:	Total Area (Ha.)	Proposed Area (Ha.)	Activity/Model/Plant/Crop Name :	Number of Plants Per Ha	No. of plants	Method of Irrigation (Drip/Ring/Surf)	Source of Irrigation (Canal/Rainfed/Well)	Area as per Type Of Land (Ha.)		Ownership of Land (Community Land/ Private Land/Other)
												Waste Land	Cultivable	
Adinaduru	Inkanalli Guddema	1291	Manually	1*/31	0.90	0.36	Mahaghani,Sandalwood, Hebbevu and others	100	36	Rainfed	Rainfed/ Protective irrigation	0	0.90	Private Land
Adinaduru	G.T Joyappa	1292	Manually	1*/33	0.20	0.08	Mahaghani,Sandalwood, Hebbevu and others	100	8	Rainfed	Rainfed/ Protective irrigation	0	0.20	Private Land
Adinaduru	Gende	1293	Manually	1*/34	0.20	0.08	Mahaghani,Sandalwood, Hebbevu and others	100	8	Rainfed	Rainfed/ Protective irrigation	0	0.20	Private Land
Adinaduru	S.E Annaiaha	1294	Manually	1*/37	0.80	0.32	Mahaghani,Sandalwood, Hebbevu and others	100	32	Rainfed	Rainfed/ Protective irrigation	0	0.80	Private Land
Adinaduru	T.S Latha	1295	Manually	1*/38	0.30	0.12	Mahaghani,Sandalwood, Hebbevu and others	100	12	Rainfed	Rainfed/ Protective irrigation	0	0.30	Private Land
Adinaduru	N.K Lingappa	1296	Manually	1*/39	0.30	0.12	Mahaghani,Sandalwood, Hebbevu and others	100	12	Rainfed	Rainfed/ Protective irrigation	0	0.30	Private Land
Adinaduru	K.A Kuttappa	1297	Manually	1*/4	0.40	0.16	Mahaghani,Sandalwood, Hebbevu and others	100	16	Rainfed	Rainfed/ Protective irrigation	0	0.40	Private Land
Adinaduru	N.K Lingappa	1298	Manually	1*/40	0.47	0.19	Mahaghani,Sandalwood, Hebbevu and others	100	19	Rainfed	Rainfed/ Protective irrigation	0	0.47	Private Land
Adinaduru	N.K Lingappa	1299	Manually	1*/41	0.10	0.04	Mahaghani,Sandalwood, Hebbevu and others	100	4	Rainfed	Rainfed/ Protective irrigation	0	0.10	Private Land
Adinaduru	B.N Dharmendra	1300	Manually	1*/42	0.40	0.16	Mahaghani,Sandalwood, Hebbevu and others	100	16	Rainfed	Rainfed/ Protective irrigation	0	0.40	Private Land
Adinaduru	Harijanara Chuncha	1301	Manually	1*/44	1.40	0.56	Mahaghani,Sandalwood, Hebbevu and others	100	56	Rainfed	Rainfed/ Protective irrigation	0	1.40	Private Land
Adinaduru	P.D Thammaiha	1302	Manually	1*/46	0.90	0.36	Mahaghani,Sandalwood, Hebbevu and others	100	36	Rainfed	Rainfed/ Protective irrigation	0	0.90	Private Land
Adinaduru	K.V Surendran	1303	Manually	1*/47	0.90	0.36	Mahaghani,Sandalwood, Hebbevu and others	100	36	Rainfed	Rainfed/ Protective irrigation	0	0.90	Private Land
Adinaduru	M.B Mandanna	1304	Manually	1*/48	2.10	0.84	Mahaghani,Sandalwood, Hebbevu and others	100	84	Rainfed	Rainfed/ Protective irrigation	0	2.10	Private Land
Adinaduru	M.M Phushpak	1305	Manually	1*/49	0.93	0.37	Mahaghani,Sandalwood, Hebbevu and others	100	37	Rainfed	Rainfed/ Protective irrigation	0	0.93	Private Land
Adinaduru	Inkanalli Guddema	1306	Manually	1*/5	2.50	1.00	Mahaghani,Sandalwood, Hebbevu and others	100	100	Rainfed	Rainfed/ Protective irrigation	0	2.50	Private Land
Adinaduru	N.R Narayan	1307	Manually	1*/50	2.60	1.04	Mahaghani,Sandalwood, Hebbevu and others	100	104	Rainfed	Rainfed/ Protective irrigation	0	2.60	Private Land
Adinaduru	K.K karunakara	1308	Manually	1*/52	3.10	1.24	Mahaghani,Sandalwood, Hebbevu and others	100	124	Rainfed	Rainfed/ Protective irrigation	0	3.10	Private Land
Adinaduru	V.M Vijay	1309	Manually	1*/53	1.30	0.52	Mahaghani,Sandalwood, Hebbevu and others	100	52	Rainfed	Rainfed/ Protective irrigation	0	1.30	Private Land
Adinaduru	P.N Bhalakrishna b	1310	Manually	1*/54	0.90	0.36	Mahaghani,Sandalwood, Hebbevu and others	100	36	Rainfed	Rainfed/ Protective irrigation	0	0.90	Private Land
Adinaduru	Chandravathi	1311	Manually	1*/55	0.83	0.33	Mahaghani,Sandalwood, Hebbevu and others	100	33	Rainfed	Rainfed/ Protective irrigation	0	0.83	Private Land
Adinaduru	M.M Phushpak	1312	Manually	1*/55B	0.50	0.20	Mahaghani,Sandalwood, Hebbevu and others	100	20	Rainfed	Rainfed/ Protective irrigation	0	0.50	Private Land
Adinaduru	K.V Surendran	1313	Manually	1*/56A	0.34	0.14	Mahaghani,Sandalwood, Hebbevu and others	100	14	Rainfed	Rainfed/ Protective irrigation	0	0.34	Private Land
Adinaduru	P.V Krishna	1314	Manually	1*/56P2	0.98	0.39	Mahaghani,Sandalwood, Hebbevu and others	100	39	Rainfed	Rainfed/ Protective irrigation	0	0.98	Private Land
Adinaduru	K.V Surendran	1315	Manually	1*/57A	0.54	0.22	Mahaghani,Sandalwood, Hebbevu and others	100	22	Rainfed	Rainfed/ Protective irrigation	0	0.54	Private Land
Adinaduru	P.V Krishna	1316	Manually	1*/57P2	0.30	0.12	Mahaghani,Sandalwood, Hebbevu and others	100	12	Rainfed	Rainfed/ Protective irrigation	0	0.30	Private Land
Adinaduru	V.M Vijayan	1317	Manually	1*/62	1.30	0.52	Mahaghani,Sandalwood, Hebbevu and others	100	52	Rainfed	Rainfed/ Protective irrigation	0	1.30	Private Land
Adinaduru	K.V Surendran	1318	Manually	1*/62p1	0.96	0.38	Mahaghani,Sandalwood, Hebbevu and others	100	38	Rainfed	Rainfed/ Protective irrigation	0	0.96	Private Land
Adinaduru	V.M Shivadas	1319	Manually	1*/63	1.50	0.60	Mahaghani,Sandalwood, Hebbevu and others	100	60	Rainfed	Rainfed/ Protective irrigation	0	1.50	Private Land
Adinaduru	M.B Mandanna	1320	Manually	1*/64	0.20	0.08	Mahaghani,Sandalwood, Hebbevu and others	100	8	Rainfed	Rainfed/ Protective irrigation	0	0.20	Private Land
Adinaduru	K.V Surendran	1321	Manually	1*/64P1	0.80	0.32	Mahaghani,Sandalwood, Hebbevu and others	100	32	Rainfed	Rainfed/ Protective irrigation	0	0.80	Private Land
Adinaduru	M.B Mandanna	1322	Manually	1*/65	0.30	0.12	Mahaghani,Sandalwood, Hebbevu and others	100	12	Rainfed	Rainfed/ Protective irrigation	0	0.30	Private Land
Adinaduru	K.V Surendran	1323	Manually	1*/65P1	0.30	0.12	Mahaghani,Sandalwood, Hebbevu and others	100	12	Rainfed	Rainfed/ Protective irrigation	0	0.30	Private Land
Adinaduru	M.B Mandanna	1324	Manually	1*/66	0.40	0.16	Mahaghani,Sandalwood, Hebbevu and others	100	16	Rainfed	Rainfed/ Protective irrigation	0	0.40	Private Land

Village Name	Farmer Name:	Farmer Code	Rate Type (Manually/Machinery)	Survey No:	Total Area (Ha.)	Proposed Area (Ha.)	Activity/Model/Plant/Crop Name :	Number of Plants Per Ha	No. of plants	Method of Irrigation (Drip/Ring/Surf)	Source of Irrigation (Canal/Rainfed/Well)	Area as per Type Of Land (Ha.)		Ownership of Land (Community Land/ Private Land/Other)
												Waste Land	Cultivable	
Adinaduru	M.B Mandanna	1325	Manually	1*/67	0.47	0.19	Mahaghani,Sandalwood, Hebbevu and others	100	19	Rainfed	Rainfed/ Protective irrigation	0	0.47	Private Land
Adinaduru	N.K Lingappa	1326	Manually	1*/77	0.10	0.04	Mahaghani,Sandalwood, Hebbevu and others	100	4	Rainfed	Rainfed/ Protective irrigation	0	0.10	Private Land
Adinaduru	N.K Nanjappa	1327	Manually	1*/72	0.40	0.16	Mahaghani,Sandalwood, Hebbevu and others	100	16	Rainfed	Rainfed/ Protective irrigation	0	0.40	Private Land
Adinaduru	Smt vanaja	1328	Manually	1*/73	1.40	0.56	Mahaghani,Sandalwood, Hebbevu and others	100	56	Rainfed	Rainfed/ Protective irrigation	0	1.40	Private Land
Adinaduru	N.E krishnakanth	1329	Manually	1*/74	0.90	0.36	Mahaghani,Sandalwood, Hebbevu and others	100	36	Rainfed	Rainfed/ Protective irrigation	0	0.90	Private Land
Adinaduru	N.E krishnakanth	1330	Manually	1*/74	0.90	0.36	Mahaghani,Sandalwood, Hebbevu and others	100	36	Rainfed	Rainfed/ Protective irrigation	0	0.90	Private Land
Adinaduru	N.K Nanjappa	1331	Manually	1*/75	2.10	0.84	Mahaghani,Sandalwood, Hebbevu and others	100	84	Rainfed	Rainfed/ Protective irrigation	0	2.10	Private Land
Adinaduru	N.K Nanjappa	1332	Manually	1*/76	0.93	0.37	Mahaghani,Sandalwood, Hebbevu and others	100	37	Rainfed	Rainfed/ Protective irrigation	0	0.93	Private Land
Adinaduru	N.K Nanjappa	1333	Manually	1*/77	2.50	1.00	Mahaghani,Sandalwood, Hebbevu and others	100	100	Rainfed	Rainfed/ Protective irrigation	0	2.50	Private Land
Adinaduru	N.K Nanjappa	1334	Manually	1*/78	2.60	1.04	Mahaghani,Sandalwood, Hebbevu and others	100	104	Rainfed	Rainfed/ Protective irrigation	0	2.60	Private Land
Adinaduru	N.E krishnakanth	1335	Manually	1*/79	3.10	1.24	Mahaghani,Sandalwood, Hebbevu and others	100	124	Rainfed	Rainfed/ Protective irrigation	0	3.10	Private Land
Adinaduru	N.K Lingappa	1336	Manually	1*/8	1.30	0.52	Mahaghani,Sandalwood, Hebbevu and others	100	52	Rainfed	Rainfed/ Protective irrigation	0	1.30	Private Land
Adinaduru	N.K Nanjappa	1337	Manually	1*/80	0.90	0.36	Mahaghani,Sandalwood, Hebbevu and others	100	36	Rainfed	Rainfed/ Protective irrigation	0	0.90	Private Land
Adinaduru	Smt vanaja	1338	Manually	1*/81	0.83	0.33	Mahaghani,Sandalwood, Hebbevu and others	100	33	Rainfed	Rainfed/ Protective irrigation	0	0.83	Private Land
Adinaduru	Smt vanaja	1339	Manually	1*/82	0.50	0.20	Mahaghani,Sandalwood, Hebbevu and others	100	20	Rainfed	Rainfed/ Protective irrigation	0	0.50	Private Land
Adinaduru	H.G Nandish	1340	Manually	1*/83	0.34	0.14	Mahaghani,Sandalwood, Hebbevu and others	100	14	Rainfed	Rainfed/ Protective irrigation	0	0.34	Private Land
Adinaduru	Smt vanaja	1341	Manually	1*/85	0.50	0.20	Mahaghani,Sandalwood, Hebbevu and others	100	20	Rainfed	Rainfed/ Protective irrigation	0	0.50	Private Land
Adinaduru	Savithri	1342	Manually	1*/86	0.13	0.05	Mahaghani,Sandalwood, Hebbevu and others	100	5	Rainfed	Rainfed/ Protective irrigation	0	0.13	Private Land
Adinaduru	P.V Appu	1343	Manually	1*/87	0.40	0.16	Mahaghani,Sandalwood, Hebbevu and others	100	16	Rainfed	Rainfed/ Protective irrigation	0	0.40	Private Land
Adinaduru	P.V Bhaskar	1344	Manually	1*/88	0.40	0.16	Mahaghani,Sandalwood, Hebbevu and others	100	16	Rainfed	Rainfed/ Protective irrigation	0	0.40	Private Land
Adinaduru	P.B Ratna	1345	Manually	1*/89	0.10	0.04	Mahaghani,Sandalwood, Hebbevu and others	100	4	Rainfed	Rainfed/ Protective irrigation	0	0.10	Private Land
Adinaduru	M.K Raju aliyas Krishna	1346	Manually	1*/9	1.20	0.48	Mahaghani,Sandalwood, Hebbevu and others	100	48	Rainfed	Rainfed/ Protective irrigation	0	1.20	Private Land
Adinaduru	T.M Aamurgan	1347	Manually	1*/90	0.13	0.05	Mahaghani,Sandalwood, Hebbevu and others	100	5	Rainfed	Rainfed/ Protective irrigation	0	0.13	Private Land
Adinaduru	V.M Shivadas	1348	Manually	1*/91	1.30	0.52	Mahaghani,Sandalwood, Hebbevu and others	100	52	Rainfed	Rainfed/ Protective irrigation	0	1.30	Private Land
Adinaduru	N.K Lingappa	1349	Manually	1*/92	0.50	0.20	Mahaghani,Sandalwood, Hebbevu and others	100	20	Rainfed	Rainfed/ Protective irrigation	0	0.50	Private Land
Adinaduru	Harijana Puttaswami	1350	Manually	1*/93	0.70	0.28	Mahaghani,Sandalwood, Hebbevu and others	100	28	Rainfed	Rainfed/ Protective irrigation	0	0.70	Private Land
Adinaduru	H.K Puttaswamy	1351	Manually	1*/94	0.98	0.39	Mahaghani,Sandalwood, Hebbevu and others	100	39	Rainfed	Rainfed/ Protective irrigation	0	0.98	Private Land
Adinaduru	Jenukurubara Boodu	1352	Manually	1*/95	1.10	0.44	Mahaghani,Sandalwood, Hebbevu and others	100	44	Rainfed	Rainfed/ Protective irrigation	0	1.10	Private Land
Adinaduru	V.K Madavan	1353	Manually	1*/96	1.23	0.49	Mahaghani,Sandalwood, Hebbevu and others	100	49	Rainfed	Rainfed/ Protective irrigation	0	1.23	Private Land
Adinaduru	G.B Lakshamma	1354	Manually	1*/97	0.21	0.08	Mahaghani,Sandalwood, Hebbevu and others	100	8	Rainfed	Rainfed/ Protective irrigation	0	0.21	Private Land
Adinaduru	E.K Raghu	1355	Manually	1*/98	0.10	0.04	Mahaghani,Sandalwood, Hebbevu and others	100	4	Rainfed	Rainfed/ Protective irrigation	0	0.10	Private Land
Adinaduru	K.K Madavan	1356	Manually	1*/99	0.40	0.16	Mahaghani,Sandalwood, Hebbevu and others	100	16	Rainfed	Rainfed/ Protective irrigation	0	0.40	Private Land
Adinaduru	K.K Madavan	1357	Manually	1*/99	0.40	0.16	Mahaghani,Sandalwood, Hebbevu and others	100	16	Rainfed	Rainfed/ Protective irrigation	0	0.40	Private Land
Adinaduru	K.K Madavan	1358	Manually	1*/99	0.40	0.16	Mahaghani,Sandalwood, Hebbevu and others	100	16	Rainfed	Rainfed/ Protective irrigation	0	0.40	Private Land

Village Name	Farmer Name:	Farmer Code	Rate Type (Manually/Machinery)	Survey No:	Total Area (Ha.)	Proposed Area (Ha.)	Activity/Model/Plant/Crop Name :	Number of Plants Per Ha	No. of plants	Method of Irrigation (Drip/Ring/Surf)	Source of Irrigation (Canal/Rainfed/Well)	Area as per Type Of Land (Ha.)		Ownership of Land (Community Land/Private Land/Other)
												Waste Land	Cultivable	
Hosalli	H K Lokesh	1359	Manually	1*/2	0.65	0.26	Mahaghani,Sandalwood, Hebbevu and others	100	26	Rainfed	Rainfed/ Protective irrigation	0	0.65	Private Land
Hosalli	D E Kushalappa	1360	Manually	12*/*	0.94	0.38	Mahaghani,Sandalwood, Hebbevu and others	100	38	Rainfed	Rainfed/ Protective irrigation	0	0.94	Private Land
Hosalli	Hanagallu Pathal M	1361	Manually	14*/*	0.65	0.26	Mahaghani,Sandalwood, Hebbevu and others	100	26	Rainfed	Rainfed/ Protective irrigation	0	0.65	Private Land
Hosalli	HH Madhappa	1362	Manually	15*/1	5.20	2.08	Mahaghani,Sandalwood, Hebbevu and others	100	208	Rainfed	Rainfed/ Protective irrigation	0	5.20	Private Land
Hosalli	Gowamma	1363	Manually	16*/*	4.00	1.60	Mahaghani,Sandalwood, Hebbevu and others	100	160	Rainfed	Rainfed/ Protective irrigation	0	4.00	Private Land
Hosalli	KR Kamala	1364	Manually	17*/*	0.85	0.34	Mahaghani,Sandalwood, Hebbevu and others	100	34	Rainfed	Rainfed/ Protective irrigation	0	0.85	Private Land
Hosalli	Demayya	1365	Manually	18*/*	0.50	0.20	Mahaghani,Sandalwood, Hebbevu and others	100	20	Rainfed	Rainfed/ Protective irrigation	0	0.50	Private Land
Hosalli	V / K / Madhavan	1366	Manually	2*/1	0.80	0.32	Mahaghani,Sandalwood, Hebbevu and others	100	32	Rainfed	Rainfed/ Protective irrigation	0	0.80	Private Land
Hosalli	UR Kallappa.	1367	Manually	2*/2	4.50	1.80	Mahaghani,Sandalwood, Hebbevu and others	100	180	Rainfed	Rainfed/ Protective irrigation	0	4.50	Private Land
Hosalli	V / K / Madhavan	1368	Manually	2*/3	2.00	0.80	Mahaghani,Sandalwood, Hebbevu and others	100	80	Rainfed	Rainfed/ Protective irrigation	0	2.00	Private Land
Hosalli	U R Kallappa.	1369	Manually	2*/4	2.50	1.00	Mahaghani,Sandalwood, Hebbevu and others	100	100	Rainfed	Rainfed/ Protective irrigation	0	2.50	Private Land
Hosalli	Hebbale Huchanna	1370	Manually	21*/12	3.50	1.40	Mahaghani,Sandalwood, Hebbevu and others	100	140	Rainfed	Rainfed/ Protective irrigation	0	3.50	Private Land
Hosalli	H K Lokesh	1371	Manually	21*/16	0.85	0.34	Mahaghani,Sandalwood, Hebbevu and others	100	34	Rainfed	Rainfed/ Protective irrigation	0	0.85	Private Land
Hosalli	H. M. Thimmaiah	1372	Manually	21*/17	1.50	0.60	Mahaghani,Sandalwood, Hebbevu and others	100	60	Rainfed	Rainfed/ Protective irrigation	0	1.50	Private Land
Hosalli	H K Lokesh	1373	Manually	21*/19	0.45	0.18	Mahaghani,Sandalwood, Hebbevu and others	100	18	Rainfed	Rainfed/ Protective irrigation	0	0.45	Private Land
Hosalli	Lakkappa	1374	Manually	21*/2	1.40	0.56	Mahaghani,Sandalwood, Hebbevu and others	100	56	Rainfed	Rainfed/ Protective irrigation	0	1.40	Private Land
Hosalli	Ganesh D E	1375	Manually	21*/20	3.50	1.40	Mahaghani,Sandalwood, Hebbevu and others	100	140	Rainfed	Rainfed/ Protective irrigation	0	3.50	Private Land
Hosalli	T / S / Prasad	1376	Manually	21*/22	1.52	0.61	Mahaghani,Sandalwood, Hebbevu and others	100	61	Rainfed	Rainfed/ Protective irrigation	0	1.52	Private Land
Hosalli	H. M. Thimmaiah	1377	Manually	21*/23	2.00	0.80	Mahaghani,Sandalwood, Hebbevu and others	100	80	Rainfed	Rainfed/ Protective irrigation	0	2.00	Private Land
Hosalli	L H Appayya	1378	Manually	21*/25	0.90	0.36	Mahaghani,Sandalwood, Hebbevu and others	100	36	Rainfed	Rainfed/ Protective irrigation	0	0.90	Private Land
Hosalli	H E Uttayya	1379	Manually	24*/1	0.40	0.16	Mahaghani,Sandalwood, Hebbevu and others	100	16	Rainfed	Rainfed/ Protective irrigation	0	0.40	Private Land
Hosalli	Tangadappa	1380	Manually	24*/2	0.45	0.18	Mahaghani,Sandalwood, Hebbevu and others	100	18	Rainfed	Rainfed/ Protective irrigation	0	0.45	Private Land
Hosalli	H E Uttayya	1381	Manually	24*/2	0.42	0.17	Mahaghani,Sandalwood, Hebbevu and others	100	17	Rainfed	Rainfed/ Protective irrigation	0	0.42	Private Land
Hosalli	Veerappa	1382	Manually	24*/3	0.70	0.28	Mahaghani,Sandalwood, Hebbevu and others	100	28	Rainfed	Rainfed/ Protective irrigation	0	0.70	Private Land
Hosalli		1383	Manually	24*/4	0.70	0.28	Mahaghani,Sandalwood, Hebbevu and others	100	28	Rainfed	Rainfed/ Protective irrigation	0	0.70	Private Land
Hosalli	K / N / Ningamma	1384	Manually	24*/5	0.70	0.28	Mahaghani,Sandalwood, Hebbevu and others	100	28	Rainfed	Rainfed/ Protective irrigation	0	0.70	Private Land
Hosalli		1385	Manually	24*/6	0.70	0.28	Mahaghani,Sandalwood, Hebbevu and others	100	28	Rainfed	Rainfed/ Protective irrigation	0	0.70	Private Land
Hosalli	Devamma	1386	Manually	25*/1	5.00	2.00	Mahaghani,Sandalwood, Hebbevu and others	100	200	Rainfed	Rainfed/ Protective irrigation	0	5.00	Private Land
Hosalli	H K Lokesh	1387	Manually	25*/2	1.50	0.60	Mahaghani,Sandalwood, Hebbevu and others	100	60	Rainfed	Rainfed/ Protective irrigation	0	1.50	Private Land
Hosalli	NM Muthanna	1388	Manually	27*/1	1.50	0.60	Mahaghani,Sandalwood, Hebbevu and others	100	60	Rainfed	Rainfed/ Protective irrigation	0	1.50	Private Land
Hosalli	NM Muthanna	1389	Manually	27*/1	1.00	0.40	Mahaghani,Sandalwood, Hebbevu and others	100	40	Rainfed	Rainfed/ Protective irrigation	0	1.00	Private Land
Hosalli	K / K / Veerappa	1390	Manually	27*/1	0.45	0.18	Mahaghani,Sandalwood, Hebbevu and others	100	18	Rainfed	Rainfed/ Protective irrigation	0	0.45	Private Land
Hosalli	K / K / Veerappa	1391	Manually	27*/1	1.00	0.40	Mahaghani,Sandalwood, Hebbevu and others	100	40	Rainfed	Rainfed/ Protective irrigation	0	1.00	Private Land
Hosalli	V. M Prabakar	1392	Manually	27*/1	1.50	0.60	Mahaghani,Sandalwood, Hebbevu and others	100	60	Rainfed	Rainfed/ Protective irrigation	0	1.50	Private Land

Village Name	Farmer Name:	Farmer Code	Rate Type (Manually/Machinery)	Survey No:	Total Area (Ha.)	Proposed Area (Ha.)	Activity/Model/Plant/Crop Name :	Number of Plants Per Ha	No. of plants	Method of Irrigation (Drip/Ring/Surf)	Source of Irrigation (Canal/Rainfed/Well)	Area as per Type Of Land (Ha.)		Ownership of Land (Community Land/ Private Land/Other)
												Waste Land	Cultivable	
0	0	1393	Manually	27*/1	0.50	0.20	Mahaghani,Sandalwood, Hebbevu and others	100	20	Rainfed	Rainfed/ Protective irrigation	0	0.50	Private Land
Hosalli	T.S. Prasad	1394	Manually	27*/10	0.15	0.06	Mahaghani,Sandalwood, Hebbevu and others	100	6	Rainfed	Rainfed/ Protective irrigation	0	0.15	Private Land
Hosalli	0	1395	Manually	27*/10	4.50	1.80	Mahaghani,Sandalwood, Hebbevu and others	100	180	Rainfed	Rainfed/ Protective irrigation	0	4.50	Community Land
Hosalli	B C Shanthamma	1396	Manually	27*/12	0.74	0.30	Mahaghani,Sandalwood, Hebbevu and others	100	30	Rainfed	Rainfed/ Protective irrigation	0	0.74	Private Land
Hosalli	0	1397	Manually	27*/12	4.00	1.60	Mahaghani,Sandalwood, Hebbevu and others	100	160	Rainfed	Rainfed/ Protective irrigation	0	4.00	Private Land
Hosalli	B.H. Ananda	1398	Manually	27*/12	2.50	1.00	Mahaghani,Sandalwood, Hebbevu and others	100	100	Rainfed	Rainfed/ Protective irrigation	0	2.50	Private Land
Hosalli	0	1399	Manually	27*/12	2.00	0.80	Mahaghani,Sandalwood, Hebbevu and others	100	80	Rainfed	Rainfed/ Protective irrigation	0	2.00	Private Land
Hosalli	P / M / Lingappa	1400	Manually	27*/13	1.50	0.60	Mahaghani,Sandalwood, Hebbevu and others	100	60	Rainfed	Rainfed/ Protective irrigation	0	1.50	Private Land
Hosalli	0	1401	Manually	27*/13	2.00	0.80	Mahaghani,Sandalwood, Hebbevu and others	100	80	Rainfed	Rainfed/ Protective irrigation	0	2.00	Private Land
Hosalli	J / T / Thimmaiah	1402	Manually	27*/14P1	1.85	0.74	Mahaghani,Sandalwood, Hebbevu and others	100	74	Rainfed	Rainfed/ Protective irrigation	0	1.85	Private Land
Hosalli	VV style	1403	Manually	27*/14P2	3.50	1.40	Mahaghani,Sandalwood, Hebbevu and others	100	140	Rainfed	Rainfed/ Protective irrigation	0	3.50	Private Land
Hosalli	Chetan K.P. .	1404	Manually	27*/15	0.69	0.28	Mahaghani,Sandalwood, Hebbevu and others	100	28	Rainfed	Rainfed/ Protective irrigation	0	0.69	Private Land
Hosalli	HD Dhananjaya	1405	Manually	27*/16P1	0.75	0.30	Mahaghani,Sandalwood, Hebbevu and others	100	30	Rainfed	Rainfed/ Protective irrigation	0	0.75	Private Land
Hosalli	C. N. Satish	1406	Manually	27*/17	2.00	0.80	Mahaghani,Sandalwood, Hebbevu and others	100	80	Rainfed	Rainfed/ Protective irrigation	0	2.00	Private Land
Hosalli	T M Manohar	1407	Manually	27*/18	0.85	0.34	Mahaghani,Sandalwood, Hebbevu and others	100	34	Rainfed	Rainfed/ Protective irrigation	0	0.85	Private Land
Hosalli	A / M / Somaiah	1408	Manually	27*/1B1	1.80	0.72	Mahaghani,Sandalwood, Hebbevu and others	100	72	Rainfed	Rainfed/ Protective irrigation	0	1.80	Private Land
Hosalli	Mrs. H. B. Parvatha	1409	Manually	27*/12	2.00	0.80	Mahaghani,Sandalwood, Hebbevu and others	100	80	Rainfed	Rainfed/ Protective irrigation	0	2.00	Private Land
Hosalli	N Nagarathamma	1410	Manually	27*/20	1.50	0.60	Mahaghani,Sandalwood, Hebbevu and others	100	60	Rainfed	Rainfed/ Protective irrigation	0	1.50	Private Land
Hosalli	T / S / Prasad	1411	Manually	27*/21	1.85	0.74	Mahaghani,Sandalwood, Hebbevu and others	100	74	Rainfed	Rainfed/ Protective irrigation	0	1.85	Private Land
Hosalli	P / B / Rathna	1412	Manually	27*/22	1.00	0.40	Mahaghani,Sandalwood, Hebbevu and others	100	40	Rainfed	Rainfed/ Protective irrigation	0	1.00	Private Land
Hosalli	Dambukkumbura D	1413	Manually	27*/24	4.00	1.60	Mahaghani,Sandalwood, Hebbevu and others	100	160	Rainfed	Rainfed/ Protective irrigation	0	4.00	Private Land
Hosalli	0	1414	Manually	27*/24	0.40	0.16	Mahaghani,Sandalwood, Hebbevu and others	100	16	Rainfed	Rainfed/ Protective irrigation	0	0.40	Private Land
Hosalli	T.S. Usha	1415	Manually	27*/25	2.40	0.96	Mahaghani,Sandalwood, Hebbevu and others	100	96	Rainfed	Rainfed/ Protective irrigation	0	2.40	Private Land
Hosalli	T N Raveendran	1416	Manually	27*/26	3.50	1.40	Mahaghani,Sandalwood, Hebbevu and others	100	140	Rainfed	Rainfed/ Protective irrigation	0	3.50	Private Land
Hosalli	VV Shyla.	1417	Manually	27*/27	0.29	0.12	Mahaghani,Sandalwood, Hebbevu and others	100	12	Rainfed	Rainfed/ Protective irrigation	0	0.29	Private Land
Hosalli	Mrs. Shantha	1418	Manually	27*/28	4.00	1.60	Mahaghani,Sandalwood, Hebbevu and others	100	160	Rainfed	Rainfed/ Protective irrigation	0	4.00	Private Land
Hosalli	Mrs. Gowamma	1419	Manually	27*/28àZ	2.04	0.82	Mahaghani,Sandalwood, Hebbevu and others	100	82	Rainfed	Rainfed/ Protective irrigation	0	2.04	Private Land
Hosalli	VV Shyla.	1420	Manually	27*/29	4.00	1.60	Mahaghani,Sandalwood, Hebbevu and others	100	160	Rainfed	Rainfed/ Protective irrigation	0	4.00	Private Land
Hosalli	Mrs. P / B / Rathna	1421	Manually	27*/29àZ	2.42	0.97	Mahaghani,Sandalwood, Hebbevu and others	100	97	Rainfed	Rainfed/ Protective irrigation	0	2.42	Private Land
Hosalli	B C Shanthamma	1422	Manually	27*/3	6.10	2.44	Mahaghani,Sandalwood, Hebbevu and others	100	244	Rainfed	Rainfed/ Protective irrigation	0	6.10	Private Land
Hosalli	B.H. Ananda	1423	Manually	27*/3	0.13	0.05	Mahaghani,Sandalwood, Hebbevu and others	100	5	Rainfed	Rainfed/ Protective irrigation	0	0.13	Private Land
Hosalli	Mrs. V V Shaila	1424	Manually	27*/30	0.60	0.24	Mahaghani,Sandalwood, Hebbevu and others	100	24	Rainfed	Rainfed/ Protective irrigation	0	0.60	Private Land
Hosalli	Mrs. P / B / Rathna	1425	Manually	27*/30àZ	1.40	0.56	Mahaghani,Sandalwood, Hebbevu and others	100	56	Rainfed	Rainfed/ Protective irrigation	0	1.40	Private Land
Hosalli	Dear David	1426	Manually	27*/31	1.63	0.65	Mahaghani,Sandalwood, Hebbevu and others	100	65	Rainfed	Rainfed/ Protective irrigation	0	1.63	Private Land

Village Name	Farmer Name:	Farmer Code	Rate Type (Manually/Machinery)	Survey No:	Total Area (Ha.)	Proposed Area (Ha.)	Activity/Model/Plant/Crop Name :	Number of Plants Per Ha	No. of plants	Method of Irrigation (Drip/Ring/Surf)	Source of Irrigation (Canal/Rainfed/Well)	Area as per Type Of Land (Ha.)		Ownership of Land (Community Land/ Private Land/Other)
												Waste Land	Cultivable	
Hosalli	Mrs. P / B / Rathna	1427	Manually	27/*31A	0.94	0.38	Mahaghani,Sandalwood, Hebbevu and others	100	38	Rainfed	Rainfed/ Protective irrigation	0	0.94	Private Land
Hosalli	K / K / KUYAN MO	1428	Manually	27/*32	0.34	0.14	Mahaghani,Sandalwood, Hebbevu and others	100	14	Rainfed	Rainfed/ Protective irrigation	0	0.34	Private Land
Hosalli	VV Shyla.	1429	Manually	27/*4	0.81	0.32	Mahaghani,Sandalwood, Hebbevu and others	100	32	Rainfed	Rainfed/ Protective irrigation	0	0.81	Private Land
Hosalli	B C Shanthamma	1430	Manually	27/*5	2.13	0.85	Mahaghani,Sandalwood, Hebbevu and others	100	85	Rainfed	Rainfed/ Protective irrigation	0	2.13	Private Land
Hosalli	B.H. Ananda	1431	Manually	27/*5	1.54	0.62	Mahaghani,Sandalwood, Hebbevu and others	100	62	Rainfed	Rainfed/ Protective irrigation	0	1.54	Private Land
Hosalli	K / R / Krishnappa	1432	Manually	27/*6	1.54	0.62	Mahaghani,Sandalwood, Hebbevu and others	100	62	Rainfed	Rainfed/ Protective irrigation	0	1.54	Private Land
Hosalli	0	1433	Manually	27/*6	1.76	0.70	Mahaghani,Sandalwood, Hebbevu and others	100	70	Rainfed	Rainfed/ Protective irrigation	0	1.76	Private Land
Hosalli	0	1434	Manually	27/*7	2.32	0.93	Mahaghani,Sandalwood, Hebbevu and others	100	93	Rainfed	Rainfed/ Protective irrigation	0	2.32	Private Land
Hosalli	0	1435	Manually	27/*7	2.40	0.96	Mahaghani,Sandalwood, Hebbevu and others	100	96	Rainfed	Rainfed/ Protective irrigation	0	2.40	Private Land
Hosalli	VV Shyla.	1436	Manually	27/*8	1.43	0.57	Mahaghani,Sandalwood, Hebbevu and others	100	57	Rainfed	Rainfed/ Protective irrigation	0	1.43	Private Land
Hosalli	Kaveri	1437	Manually	27/*9	3.21	1.28	Mahaghani,Sandalwood, Hebbevu and others	100	128	Rainfed	Rainfed/ Protective irrigation	0	3.21	Private Land
Hosalli	H. P. Huvayya	1438	Manually	3/*1	1.30	0.52	Mahaghani,Sandalwood, Hebbevu and others	100	52	Rainfed	Rainfed/ Protective irrigation	0	1.30	Private Land
Hosalli	H. M. Thimmaiah	1439	Manually	3/*2	1.20	0.48	Mahaghani,Sandalwood, Hebbevu and others	100	48	Rainfed	Rainfed/ Protective irrigation	0	1.20	Private Land
Hosalli	Madappa	1440	Manually	30/*1	2.10	0.84	Mahaghani,Sandalwood, Hebbevu and others	100	84	Rainfed	Rainfed/ Protective irrigation	0	2.10	Private Land
Hosalli	Mrs. Neelamma	1441	Manually	30/*1	0.92	0.37	Mahaghani,Sandalwood, Hebbevu and others	100	37	Rainfed	Rainfed/ Protective irrigation	0	0.92	Private Land
Hosalli	C R Sunanti	1442	Manually	30/*1	0.53	0.21	Mahaghani,Sandalwood, Hebbevu and others	100	21	Rainfed	Rainfed/ Protective irrigation	0	0.53	Private Land
Hosalli	C N Ponnamma	1443	Manually	30/*1	0.54	0.22	Mahaghani,Sandalwood, Hebbevu and others	100	22	Rainfed	Rainfed/ Protective irrigation	0	0.54	Private Land
Hosalli	K / R / Krishnappa	1444	Manually	30/*10	0.40	0.16	Mahaghani,Sandalwood, Hebbevu and others	100	16	Rainfed	Rainfed/ Protective irrigation	0	0.40	Private Land
Hosalli	Salda	1445	Manually	30/*12P1	0.54	0.22	Mahaghani,Sandalwood, Hebbevu and others	100	22	Rainfed	Rainfed/ Protective irrigation	0	0.54	Private Land
Hosalli	Mr. P / M / Lingappa	1446	Manually	30/*12P2	0.83	0.33	Mahaghani,Sandalwood, Hebbevu and others	100	33	Rainfed	Rainfed/ Protective irrigation	0	0.83	Private Land
Hosalli	0	1447	Manually	30/*14	0.54	0.22	Mahaghani,Sandalwood, Hebbevu and others	100	22	Rainfed	Rainfed/ Protective irrigation	0	0.54	Private Land
Hosalli	Prabha	1448	Manually	30/*3	0.65	0.26	Mahaghani,Sandalwood, Hebbevu and others	100	26	Rainfed	Rainfed/ Protective irrigation	0	0.65	Private Land
Hosalli	Eerappa P.T. .	1449	Manually	30/*4	0.66	0.26	Mahaghani,Sandalwood, Hebbevu and others	100	26	Rainfed	Rainfed/ Protective irrigation	0	0.66	Private Land
Hosalli	B C Shanthamma	1450	Manually	30/*5	0.94	0.38	Mahaghani,Sandalwood, Hebbevu and others	100	38	Rainfed	Rainfed/ Protective irrigation	0	0.94	Private Land
Hosalli	B.H. Ananda	1451	Manually	30/*5	0.43	0.17	Mahaghani,Sandalwood, Hebbevu and others	100	17	Rainfed	Rainfed/ Protective irrigation	0	0.43	Private Land
Hosalli	Ningappa	1452	Manually	30/*6	0.87	0.35	Mahaghani,Sandalwood, Hebbevu and others	100	35	Rainfed	Rainfed/ Protective irrigation	0	0.87	Private Land
Hosalli	Chowdlu Puppayya	1453	Manually	30/*7	0.85	0.34	Mahaghani,Sandalwood, Hebbevu and others	100	34	Rainfed	Rainfed/ Protective irrigation	0	0.85	Private Land
Hosalli	B C Shanthamma	1454	Manually	30/*9	1.50	0.60	Mahaghani,Sandalwood, Hebbevu and others	100	60	Rainfed	Rainfed/ Protective irrigation	0	1.50	Private Land
Hosalli	B.H. Ananda	1455	Manually	30/*9	0.45	0.18	Mahaghani,Sandalwood, Hebbevu and others	100	18	Rainfed	Rainfed/ Protective irrigation	0	0.45	Private Land
Hosalli	Basavanna is the g	1456	Manually	5/**	1.40	0.56	Mahaghani,Sandalwood, Hebbevu and others	100	56	Rainfed	Rainfed/ Protective irrigation	0	1.40	Private Land
Hosalli	Devamma	1457	Manually	6/**	3.50	1.40	Mahaghani,Sandalwood, Hebbevu and others	100	140	Rainfed	Rainfed/ Protective irrigation	0	3.50	Private Land
Hosalli	Gangamma	1458	Manually	7/*1	1.52	0.61	Mahaghani,Sandalwood, Hebbevu and others	100	61	Rainfed	Rainfed/ Protective irrigation	0	1.52	Private Land
Hosalli	HK Pramod.	1459	Manually	7/*2	2.00	0.80	Mahaghani,Sandalwood, Hebbevu and others	100	80	Rainfed	Rainfed/ Protective irrigation	0	2.00	Private Land
Hosalli	. N. B. Rekha	1460	Manually	8/*1	0.90	0.36	Mahaghani,Sandalwood, Hebbevu and others	100	36	Rainfed	Rainfed/ Protective irrigation	0	0.90	Private Land

Village Name	Farmer Name:	Farmer Code	Rate Type (Manually/Machinery)	Survey No:	Total Area (Ha.)	Proposed Area (Ha.)	Activity/Model/Plant/Crop Name :	Number of Plants Per Ha	No. of plants	Method of Irrigation (Drip/Ring/Surf)	Source of Irrigation (Canal/Rainfed/Well)	Area as per Type Of Land (Ha.)		Ownership of Land (Community Land/ Private Land/Other
												Waste Land	Cultivable	
Hosalli	H.E. Uttayya.	1461	Manually	8*/2	0.40	0.16	Mahaghani,Sandalwood, Hebbevu and others	100	16	Rainfed	Rainfed/ Protective irrigation	0	0.40	Private Land
Hosalli	N. B. Rekha	1462	Manually	8*/4	0.45	0.18	Mahaghani,Sandalwood, Hebbevu and others	100	18	Rainfed	Rainfed/ Protective irrigation	0	0.45	Private Land
Hosalli	B / M / Bopayya	1463	Manually	9*/^	0.42	0.17	Mahaghani,Sandalwood, Hebbevu and others	100	17	Rainfed	Rainfed/ Protective irrigation	0	0.42	Private Land
Hosalli	Erappa P T	1464	Manually	30/4	0.70	0.28	Mahaghani,Sandalwood, Hebbevu and others	100	28	Rainfed	Rainfed/ Protective irrigation	0	0.70	Private Land
Hosalli	H V Kamala	1465	Manually	.3/1	0.70	0.28	Mahaghani,Sandalwood, Hebbevu and others	100	28	Rainfed	Rainfed/ Protective irrigation	0	0.70	Private Land
Hosalli	Gangamma Rajeev	1466	Manually	.7/1	0.70	0.28	Mahaghani,Sandalwood, Hebbevu and others	100	28	Rainfed	Rainfed/ Protective irrigation	0	0.70	Private Land
Hosalli	Darmappa	1467	Manually	21,21/15.	0.70	0.28	Mahaghani,Sandalwood, Hebbevu and others	100	28	Rainfed	Rainfed/ Protective irrigation	0	0.70	Private Land
Hosalli	Krishnappa H G	1468	Manually	16	5.00	2.00	Mahaghani,Sandalwood, Hebbevu and others	100	200	Rainfed	Rainfed/ Protective irrigation	0	5.00	Private Land
Hosalli	Ganasha	1469	Manually	0	1.50	0.60	Mahaghani,Sandalwood, Hebbevu and others	100	60	Rainfed	Rainfed/ Protective irrigation	0	1.50	Private Land
Hosalli	C N Erappa	1470	Manually	28/2	1.50	0.60	Mahaghani,Sandalwood, Hebbevu and others	100	60	Rainfed	Rainfed/ Protective irrigation	0	1.50	Private Land
Hosalli	Rani	1471	Manually	30/1,21/18	1.00	0.40	Mahaghani,Sandalwood, Hebbevu and others	100	40	Rainfed	Rainfed/ Protective irrigation	0	1.00	Private Land
Hosalli	0	1472	Manually	0	0.45	0.18	Mahaghani,Sandalwood, Hebbevu and others	100	18	Rainfed	Rainfed/ Protective irrigation	0	0.45	Private Land
Hosalli	Vinodhkumar H K	1473	Manually	21/19,25/2,1/2	1.00	0.40	Mahaghani,Sandalwood, Hebbevu and others	100	40	Rainfed	Rainfed/ Protective irrigation	0	1.00	Private Land
Hosalli	0	1474	Manually	0	1.50	0.60	Mahaghani,Sandalwood, Hebbevu and others	100	60	Rainfed	Rainfed/ Protective irrigation	0	1.50	Private Land
Hosalli	Ramesh K K	1475	Manually	21/18,12	0.50	0.20	Mahaghani,Sandalwood, Hebbevu and others	100	20	Rainfed	Rainfed/ Protective irrigation	0	0.50	Private Land
Hosalli	Rekha N B	1476	Manually	8/1,8/4	0.15	0.06	Mahaghani,Sandalwood, Hebbevu and others	100	6	Rainfed	Rainfed/ Protective irrigation	0	0.15	Private Land
0	0	1477	Manually	0	4.50	1.80	Mahaghani,Sandalwood, Hebbevu and others	100	180	Rainfed	Rainfed/ Protective irrigation	0	4.50	Private Land
Hosalli	Kamala K R	1478	Manually	17	0.74	0.30	Mahaghani,Sandalwood, Hebbevu and others	100	30	Rainfed	Rainfed/ Protective irrigation	0	0.74	Private Land
seege hosuru	D M MUDDAPPA	1479	Manually	1*/152	4.00	1.60	Mahaghani,Sandalwood, Hebbevu and others	100	160	Rainfed	Rainfed/ Protective irrigation	0	4.00	Private Land
seege hosuru	SHREEMATHI M V	1480	Manually	1*/61	2.50	1.00	Mahaghani,Sandalwood, Hebbevu and others	100	100	Rainfed	Rainfed/ Protective irrigation	0	2.50	Private Land
seege hosuru	M V SANGAMITRA	1481	Manually	1*/62	2.00	0.80	Mahaghani,Sandalwood, Hebbevu and others	100	80	Rainfed	Rainfed/ Protective irrigation	0	2.00	Private Land
seege hosuru	SHREEMATHI M V	1482	Manually	1*/63	1.50	0.60	Mahaghani,Sandalwood, Hebbevu and others	100	60	Rainfed	Rainfed/ Protective irrigation	0	1.50	Private Land
seege hosuru	M V SANGAMITRA	1483	Manually	1*/63	2.00	0.80	Mahaghani,Sandalwood, Hebbevu and others	100	80	Rainfed	Rainfed/ Protective irrigation	0	2.00	Private Land
seege hosuru	LILLY DISOJA	1484	Manually	1*/110	1.85	0.74	Mahaghani,Sandalwood, Hebbevu and others	100	74	Rainfed	Rainfed/ Protective irrigation	0	1.85	Private Land
seege hosuru	LILLY DISOJA	1485	Manually	1*/111	3.50	1.40	Mahaghani,Sandalwood, Hebbevu and others	100	140	Rainfed	Rainfed/ Protective irrigation	0	3.50	Private Land
seege hosuru	V M NAGENDRA	1486	Manually	1*/122	0.69	0.28	Mahaghani,Sandalwood, Hebbevu and others	100	28	Rainfed	Rainfed/ Protective irrigation	0	0.69	Private Land
seege hosuru	BORAMMA	1487	Manually	1*/123	0.75	0.30	Mahaghani,Sandalwood, Hebbevu and others	100	30	Rainfed	Rainfed/ Protective irrigation	0	0.75	Private Land
seege hosuru	BORAMMA	1488	Manually	1*/124	2.00	0.80	Mahaghani,Sandalwood, Hebbevu and others	100	80	Rainfed	Rainfed/ Protective irrigation	0	2.00	Private Land
seege hosuru	GOWRAMMA	1489	Manually	1*/12P1	0.85	0.34	Mahaghani,Sandalwood, Hebbevu and others	100	34	Rainfed	Rainfed/ Protective irrigation	0	0.85	Private Land
seege hosuru	D J CHANDRAKUM	1490	Manually	1*/12P2	1.80	0.72	Mahaghani,Sandalwood, Hebbevu and others	100	72	Rainfed	Rainfed/ Protective irrigation	0	1.80	Private Land
seege hosuru	K J LOKESH	1491	Manually	1*/42	2.00	0.80	Mahaghani,Sandalwood, Hebbevu and others	100	80	Rainfed	Rainfed/ Protective irrigation	0	2.00	Private Land
seege hosuru	T T JAVARAPPA	1492	Manually	1*/43P1	1.50	0.60	Mahaghani,Sandalwood, Hebbevu and others	100	60	Rainfed	Rainfed/ Protective irrigation	0	1.50	Private Land
seege hosuru	T T NARAYANA	1493	Manually	1*/43P2	1.85	0.74	Mahaghani,Sandalwood, Hebbevu and others	100	74	Rainfed	Rainfed/ Protective irrigation	0	1.85	Private Land
seege hosuru	V M NAGENDRA	1494	Manually	1*/45P2	1.00	0.40	Mahaghani,Sandalwood, Hebbevu and others	100	40	Rainfed	Rainfed/ Protective irrigation	0	1.00	Private Land

Village Name	Farmer Name:	Farmer Code	Rate Type (Manually/Machinery)	Survey No:	Total Area (Ha.)	Proposed Area (Ha.)	Activity/Model/Plant/Crop Name :	Number of Plants Per Ha	No. of plants	Method of Irrigation (Drip/Ring/Surf)	Source of Irrigation (Canal/Rainfed/Well)	Area as per Type Of Land (Ha.)		Ownership of Land (Community Land/ Private Land/Other)
												Waste Land	Cultivable	
seege hosuru	SHREEMATHI K M	1495	Manually	1*/46P2	4.00	1.60	Mahaghani,Sandalwood, Hebbevu and others	100	160	Rainfed	Rainfed/ Protective irrigation	0	4.00	Private Land
seege hosuru	SHREEMATHI PAD	1496	Manually	1*/29	0.40	0.16	Mahaghani,Sandalwood, Hebbevu and others	100	16	Rainfed	Rainfed/ Protective irrigation	0	0.40	Private Land
seege hosuru	SHREEMATHI PAD	1497	Manually	1*/19	2.40	0.96	Mahaghani,Sandalwood, Hebbevu and others	100	96	Rainfed	Rainfed/ Protective irrigation	0	2.40	Private Land
seege hosuru	SHREEMATHI P K	1498	Manually	1*/2B10	3.50	1.40	Mahaghani,Sandalwood, Hebbevu and others	100	140	Rainfed	Rainfed/ Protective irrigation	0	3.50	Private Land
seege hosuru	KUMBARA KARVA	1499	Manually	1*/150	0.29	0.12	Mahaghani,Sandalwood, Hebbevu and others	100	12	Rainfed	Rainfed/ Protective irrigation	0	0.29	Private Land
seege hosuru	T M VEERABHADR	1500	Manually	1*/159	4.00	1.60	Mahaghani,Sandalwood, Hebbevu and others	100	160	Rainfed	Rainfed/ Protective irrigation	0	4.00	Private Land
seege hosuru	M K SOORAPPA	1501	Manually	1*/2A	2.04	0.82	Mahaghani,Sandalwood, Hebbevu and others	100	82	Rainfed	Rainfed/ Protective irrigation	0	2.04	Private Land
seege hosuru	SHEELA	1502	Manually	1*/98	4.00	1.60	Mahaghani,Sandalwood, Hebbevu and others	100	160	Rainfed	Rainfed/ Protective irrigation	0	4.00	Private Land
seege hosuru	K K ERAPPA	1503	Manually	1*/142	2.42	0.97	Mahaghani,Sandalwood, Hebbevu and others	100	97	Rainfed	Rainfed/ Protective irrigation	0	2.42	Private Land
seege hosuru	KALAPPA	1504	Manually	1*/134	6.10	2.44	Mahaghani,Sandalwood, Hebbevu and others	100	244	Rainfed	Rainfed/ Protective irrigation	0	6.10	Private Land
seege hosuru	T B PRABHAKARA	1505	Manually	1*/1A1P1	0.13	0.05	Mahaghani,Sandalwood, Hebbevu and others	100	5	Rainfed	Rainfed/ Protective irrigation	0	0.13	Private Land
seege hosuru	S JAVARAPPA	1506	Manually	2*/30	0.60	0.24	Mahaghani,Sandalwood, Hebbevu and others	100	24	Rainfed	Rainfed/ Protective irrigation	0	0.60	Private Land
seege hosuru	SHREEMATHI BET	1507	Manually	2*/60	1.40	0.56	Mahaghani,Sandalwood, Hebbevu and others	100	56	Rainfed	Rainfed/ Protective irrigation	0	1.40	Private Land
seege hosuru	KARTAYINI	1508	Manually	2*/61	1.63	0.65	Mahaghani,Sandalwood, Hebbevu and others	100	65	Rainfed	Rainfed/ Protective irrigation	0	1.63	Private Land
seege hosuru	K J BALAKRISHNA	1509	Manually	2*/63	0.94	0.38	Mahaghani,Sandalwood, Hebbevu and others	100	38	Rainfed	Rainfed/ Protective irrigation	0	0.94	Private Land
seege hosuru	GOWRAMMA	1510	Manually	2*/31	0.34	0.14	Mahaghani,Sandalwood, Hebbevu and others	100	14	Rainfed	Rainfed/ Protective irrigation	0	0.34	Private Land
seege hosuru	JAVARAPPA	1511	Manually	2*/1P1	0.81	0.32	Mahaghani,Sandalwood, Hebbevu and others	100	32	Rainfed	Rainfed/ Protective irrigation	0	0.81	Private Land
seege hosuru	T K LAKSHAMMA	1512	Manually	2*/10A	0.98	0.39	Mahaghani,Sandalwood, Hebbevu and others	100	39	Rainfed	Rainfed/ Protective irrigation	0	0.98	Private Land
seege hosuru	RAJU	1513	Manually	2*/10B	2.31	0.92	Mahaghani,Sandalwood, Hebbevu and others	100	92	Rainfed	Rainfed/ Protective irrigation	0	2.31	Private Land
seege hosuru	ANNAYYA	1514	Manually	2*/80	1.47	0.59	Mahaghani,Sandalwood, Hebbevu and others	100	59	Rainfed	Rainfed/ Protective irrigation	0	1.47	Private Land
seege hosuru	K C KUSHALAPPA	1515	Manually	2*/59	0.98	0.39	Mahaghani,Sandalwood, Hebbevu and others	100	39	Rainfed	Rainfed/ Protective irrigation	0	0.98	Private Land
seege hosuru	ANKAYYA	1516	Manually	2*/57	1.09	0.44	Mahaghani,Sandalwood, Hebbevu and others	100	44	Rainfed	Rainfed/ Protective irrigation	0	1.09	Private Land
seege hosuru	RANGANNA	1517	Manually	2*/56	1.09	0.44	Mahaghani,Sandalwood, Hebbevu and others	100	44	Rainfed	Rainfed/ Protective irrigation	0	1.09	Private Land
seege hosuru	LAKSHAYYA	1518	Manually	2*/55	0.42	0.17	Mahaghani,Sandalwood, Hebbevu and others	100	17	Rainfed	Rainfed/ Protective irrigation	0	0.42	Private Land
seege hosuru	BHEEMAYYA K D	1519	Manually	2*/54	0.30	0.12	Mahaghani,Sandalwood, Hebbevu and others	100	12	Rainfed	Rainfed/ Protective irrigation	0	0.30	Private Land
seege hosuru	SHREEMATHI NAG	1520	Manually	2*/53	0.24	0.10	Mahaghani,Sandalwood, Hebbevu and others	100	10	Rainfed	Rainfed/ Protective irrigation	0	0.24	Private Land
seege hosuru	JAWAREGOWDA	1521	Manually	2*/52P2	1.26	0.50	Mahaghani,Sandalwood, Hebbevu and others	100	50	Rainfed	Rainfed/ Protective irrigation	0	1.26	Private Land
seege hosuru	SHAKTI	1522	Manually	2*/19	1.17	0.47	Mahaghani,Sandalwood, Hebbevu and others	100	47	Rainfed	Rainfed/ Protective irrigation	0	1.17	Private Land
seege hosuru	NINGAJAMMA	1523	Manually	2*/1B4	1.75	0.70	Mahaghani,Sandalwood, Hebbevu and others	100	70	Rainfed	Rainfed/ Protective irrigation	0	1.75	Private Land
seege hosuru	HARIJANA MALLA	1524	Manually	2*/1B6	2.24	0.90	Mahaghani,Sandalwood, Hebbevu and others	100	90	Rainfed	Rainfed/ Protective irrigation	0	2.24	Private Land
seege hosuru	RANGANNA	1525	Manually	2*/46	1.05	0.42	Mahaghani,Sandalwood, Hebbevu and others	100	42	Rainfed	Rainfed/ Protective irrigation	0	1.05	Private Land
seege hosuru	GOWRAMMA	1526	Manually	2*/65	0.84	0.34	Mahaghani,Sandalwood, Hebbevu and others	100	34	Rainfed	Rainfed/ Protective irrigation	0	0.84	Private Land
seege hosuru	CHENNAPPA	1527	Manually	2*/66	0.38	0.15	Mahaghani,Sandalwood, Hebbevu and others	100	15	Rainfed	Rainfed/ Protective irrigation	0	0.38	Private Land
seege hosuru	S S PALAKSHA	1528	Manually	2*/67	0.69	0.27	Mahaghani,Sandalwood, Hebbevu and others	100	27	Rainfed	Rainfed/ Protective irrigation	0	0.69	Private Land

Village Name	Farmer Name:	Farmer Code	Rate Type (Manually/Machinery)	Survey No:	Total Area (Ha.)	Proposed Area (Ha.)	Activity/Model/Plant/Crop Name :	Number of Plants Per Ha	No. of plants	Method of Irrigation (Drip/Ring/Surf)	Source of Irrigation (Canal/Rainfed/Well)	Area as per Type Of Land (Ha.)		Ownership of Land (Community Land/ Private Land/Other)
												Waste Land	Cultivable	
seege hosuru	SHREEMATHI JAY	1529	Manually	2*/68	0.35	0.14	Mahaghani,Sandalwood, Hebbevu and others	100	14	Rainfed	Rainfed/ Protective irrigation	0	0.35	Private Land
seege hosuru	AKKAYYAMMA	1530	Manually	2*/69	1.37	0.55	Mahaghani,Sandalwood, Hebbevu and others	100	55	Rainfed	Rainfed/ Protective irrigation	0	1.37	Private Land
seege hosuru	O B PARVATHI	1531	Manually	2*/74	0.56	0.22	Mahaghani,Sandalwood, Hebbevu and others	100	22	Rainfed	Rainfed/ Protective irrigation	0	0.56	Private Land
seege hosuru	K T AMARAVATHI	1532	Manually	2*/77	1.96	0.78	Mahaghani,Sandalwood, Hebbevu and others	100	78	Rainfed	Rainfed/ Protective irrigation	0	1.96	Private Land
seege hosuru	KAVERI	1533	Manually	2*/79P2	1.89	0.76	Mahaghani,Sandalwood, Hebbevu and others	100	76	Rainfed	Rainfed/ Protective irrigation	0	1.89	Private Land
seege hosuru	G M MEDAPPA	1534	Manually	2*/2	2.10	0.84	Mahaghani,Sandalwood, Hebbevu and others	100	84	Rainfed	Rainfed/ Protective irrigation	0	2.10	Private Land
seege hosuru	PADMAKUMARI	1535	Manually	2*/2	0.56	0.22	Mahaghani,Sandalwood, Hebbevu and others	100	22	Rainfed	Rainfed/ Protective irrigation	0	0.56	Private Land
seege hosuru	SHREEMATHI VAN	1536	Manually	2*/2	1.82	0.73	Mahaghani,Sandalwood, Hebbevu and others	100	73	Rainfed	Rainfed/ Protective irrigation	0	1.82	Private Land
seege hosuru	1ST PUTTAMMA	1537	Manually	2*/1	1.96	0.78	Mahaghani,Sandalwood, Hebbevu and others	100	78	Rainfed	Rainfed/ Protective irrigation	0	1.96	Private Land
seege hosuru	JAVARAYYA	1538	Manually	2*/10	5.60	2.24	Mahaghani,Sandalwood, Hebbevu and others	100	224	Rainfed	Rainfed/ Protective irrigation	0	5.60	Private Land
seege hosuru	S R SUNEEL RAO	1539	Manually	13*/1A	1.40	0.56	Mahaghani,Sandalwood, Hebbevu and others	100	56	Rainfed	Rainfed/ Protective irrigation	0	1.40	Private Land
seege hosuru	S N RAJARAV	1540	Manually	13*/1A2	1.75	0.70	Mahaghani,Sandalwood, Hebbevu and others	100	70	Rainfed	Rainfed/ Protective irrigation	0	1.75	Private Land
seege hosuru	E RUDRAPPA	1541	Manually	75*/1p1	1.05	0.42	Mahaghani,Sandalwood, Hebbevu and others	100	42	Rainfed	Rainfed/ Protective irrigation	0	1.05	Private Land
YADURU	A K Dharmappa	1542	Manually	1**/164	1.20	0.48	Mahaghani,Sandalwood, Hebbevu and others	100	48	Rainfed	Rainfed/ Protective irrigation	0	1.20	Private Land
YADURU	A D Savithri	1543	Manually	1**/165	0.70	0.28	Mahaghani,Sandalwood, Hebbevu and others	100	28	Rainfed	Rainfed/ Protective irrigation	0	0.70	Private Land
YADURU	Eramma	1544	Manually	1*/1	0.30	0.12	Mahaghani,Sandalwood, Hebbevu and others	100	12	Rainfed	Rainfed/ Protective irrigation	0	0.30	Private Land
YADURU	H / S / Prakash	1545	Manually	1*/104	0.50	0.20	Mahaghani,Sandalwood, Hebbevu and others	100	20	Rainfed	Rainfed/ Protective irrigation	0	0.50	Private Land
YADURU	D B Ningamma	1546	Manually	1*/105	0.98	0.39	Mahaghani,Sandalwood, Hebbevu and others	100	39	Rainfed	Rainfed/ Protective irrigation	0	0.98	Private Land
YADURU	Bojamma D.S.	1547	Manually	1*/106	0.97	0.39	Mahaghani,Sandalwood, Hebbevu and others	100	39	Rainfed	Rainfed/ Protective irrigation	0	0.97	Private Land
YADURU	Chattera Hoovaiah	1548	Manually	1*/107P1	1.00	0.40	Mahaghani,Sandalwood, Hebbevu and others	100	40	Rainfed	Rainfed/ Protective irrigation	0	1.00	Private Land
YADURU	K / Mahabala Rai	1549	Manually	1*/108	0.40	0.16	Mahaghani,Sandalwood, Hebbevu and others	100	16	Rainfed	Rainfed/ Protective irrigation	0	0.40	Private Land
YADURU	H / P / Sulochana	1550	Manually	1*/109	0.90	0.36	Mahaghani,Sandalwood, Hebbevu and others	100	36	Rainfed	Rainfed/ Protective irrigation	0	0.90	Private Land
YADURU	H. S. Prakash	1551	Manually	1*/110	0.98	0.39	Mahaghani,Sandalwood, Hebbevu and others	100	39	Rainfed	Rainfed/ Protective irrigation	0	0.98	Private Land
YADURU	Doddegowdna Dod	1552	Manually	1*/111	0.90	0.36	Mahaghani,Sandalwood, Hebbevu and others	100	36	Rainfed	Rainfed/ Protective irrigation	0	0.90	Private Land
YADURU	Mrs. Anita Arunkum	1553	Manually	1*/112	0.80	0.32	Mahaghani,Sandalwood, Hebbevu and others	100	32	Rainfed	Rainfed/ Protective irrigation	0	0.80	Private Land
YADURU	Rajasekhar	1554	Manually	1*/114	0.80	0.32	Mahaghani,Sandalwood, Hebbevu and others	100	32	Rainfed	Rainfed/ Protective irrigation	0	0.80	Private Land
YADURU	D / D / Dodaiah	1555	Manually	1*/115	1.00	0.40	Mahaghani,Sandalwood, Hebbevu and others	100	40	Rainfed	Rainfed/ Protective irrigation	0	1.00	Private Land
YADURU	H. S. Prakash	1556	Manually	1*/116P1	0.70	0.28	Mahaghani,Sandalwood, Hebbevu and others	100	28	Rainfed	Rainfed/ Protective irrigation	0	0.70	Private Land
YADURU	Mrs. Lakshamma	1557	Manually	1*/116P2	1.60	0.64	Mahaghani,Sandalwood, Hebbevu and others	100	64	Rainfed	Rainfed/ Protective irrigation	0	1.60	Private Land
YADURU	H K Kavitha	1558	Manually	1*/117P1	0.80	0.32	Mahaghani,Sandalwood, Hebbevu and others	100	32	Rainfed	Rainfed/ Protective irrigation	0	0.80	Private Land
YADURU	H K Rajesh	1559	Manually	1*/117P1	0.40	0.16	Mahaghani,Sandalwood, Hebbevu and others	100	16	Rainfed	Rainfed/ Protective irrigation	0	0.40	Private Land
YADURU	A / D / Savitri	1560	Manually	1*/117P2	0.10	0.04	Mahaghani,Sandalwood, Hebbevu and others	100	4	Rainfed	Rainfed/ Protective irrigation	0	0.10	Private Land
YADURU	Mrs. Honnamma	1561	Manually	1*/118	0.97	0.39	Mahaghani,Sandalwood, Hebbevu and others	100	39	Rainfed	Rainfed/ Protective irrigation	0	0.97	Private Land
YADURU	H. S. Prakash	1562	Manually	1*/119	1.00	0.40	Mahaghani,Sandalwood, Hebbevu and others	100	40	Rainfed	Rainfed/ Protective irrigation	0	1.00	Private Land

Village Name	Farmer Name:	Farmer Code	Rate Type (Manually/Machinery)	Survey No:	Total Area (Ha.)	Proposed Area (Ha.)	Activity/Model/Plant/Crop Name :	Number of Plants Per Ha	No. of plants	Method of Irrigation (Drip/Ring/Surf)	Source of Irrigation (Canal/Rainfed/Well)	Area as per Type Of Land (Ha.)		Ownership of Land (Community Land/ Private Land/Other)
												Waste Land	Cultivable	
YADURU	Kamalamma	1563	Manually	1*/120	0.10	0.04	Mahaghani,Sandalwood, Hebbevu and others	100	4	Rainfed	Rainfed/ Protective irrigation	0	0.10	Private Land
YADURU	N.S. Nandish	1564	Manually	1*/120P99	0.89	0.36	Mahaghani,Sandalwood, Hebbevu and others	100	36	Rainfed	Rainfed/ Protective irrigation	0	0.89	Private Land
YADURU	L Mallaya	1565	Manually	1*/120P99	0.50	0.20	Mahaghani,Sandalwood, Hebbevu and others	100	20	Rainfed	Rainfed/ Protective irrigation	0	0.50	Private Land
YADURU	H. S. Prakash	1566	Manually	1*/122	1.40	0.56	Mahaghani,Sandalwood, Hebbevu and others	100	56	Rainfed	Rainfed/ Protective irrigation	0	1.40	Private Land
YADURU	S D / Silver	1567	Manually	1*/125	1.50	0.60	Mahaghani,Sandalwood, Hebbevu and others	100	60	Rainfed	Rainfed/ Protective irrigation	0	1.50	Private Land
YADURU	N.S. Nandish	1568	Manually	1*/127	1.80	0.72	Mahaghani,Sandalwood, Hebbevu and others	100	72	Rainfed	Rainfed/ Protective irrigation	0	1.80	Private Land
YADURU	Rudrappa	1569	Manually	1*/127P1	0.20	0.08	Mahaghani,Sandalwood, Hebbevu and others	100	8	Rainfed	Rainfed/ Protective irrigation	0	0.20	Private Land
YADURU	Harijanara ninga	1570	Manually	1*/127P2	0.50	0.20	Mahaghani,Sandalwood, Hebbevu and others	100	20	Rainfed	Rainfed/ Protective irrigation	0	0.50	Private Land
YADURU	Harijana belli	1571	Manually	1*/129	0.56	0.22	Mahaghani,Sandalwood, Hebbevu and others	100	22	Rainfed	Rainfed/ Protective irrigation	0	0.56	Private Land
YADURU	Purnima Virupaksh	1572	Manually	1*/13	1.00	0.40	Mahaghani,Sandalwood, Hebbevu and others	100	40	Rainfed	Rainfed/ Protective irrigation	0	1.00	Private Land
YADURU	H C Nayanakumar	1573	Manually	1*/130	0.50	0.20	Mahaghani,Sandalwood, Hebbevu and others	100	20	Rainfed	Rainfed/ Protective irrigation	0	0.50	Private Land
YADURU	Harijana Kaala	1574	Manually	1*/131	0.40	0.16	Mahaghani,Sandalwood, Hebbevu and others	100	16	Rainfed	Rainfed/ Protective irrigation	0	0.40	Private Land
YADURU	Harijans Parvati	1575	Manually	1*/132	0.56	0.22	Mahaghani,Sandalwood, Hebbevu and others	100	22	Rainfed	Rainfed/ Protective irrigation	0	0.56	Private Land
YADURU	kenchamma	1576	Manually	1*/133	0.40	0.16	Mahaghani,Sandalwood, Hebbevu and others	100	16	Rainfed	Rainfed/ Protective irrigation	0	0.40	Private Land
YADURU	Hoovaiiah H B	1577	Manually	1*/136	0.40	0.16	Mahaghani,Sandalwood, Hebbevu and others	100	16	Rainfed	Rainfed/ Protective irrigation	0	0.40	Private Land
YADURU	Thayamma	1578	Manually	1*/137	0.40	0.16	Mahaghani,Sandalwood, Hebbevu and others	100	16	Rainfed	Rainfed/ Protective irrigation	0	0.40	Private Land
YADURU	Harijana Basava	1579	Manually	1*/138	0.40	0.16	Mahaghani,Sandalwood, Hebbevu and others	100	16	Rainfed	Rainfed/ Protective irrigation	0	0.40	Private Land
YADURU	H N Ganesh	1580	Manually	1*/139	0.40	0.16	Mahaghani,Sandalwood, Hebbevu and others	100	16	Rainfed	Rainfed/ Protective irrigation	0	0.40	Private Land
YADURU	Mrs. Satyaprema	1581	Manually	1*/14	0.20	0.08	Mahaghani,Sandalwood, Hebbevu and others	100	8	Rainfed	Rainfed/ Protective irrigation	0	0.20	Private Land
YADURU	Somappa	1582	Manually	1*/140	0.50	0.20	Mahaghani,Sandalwood, Hebbevu and others	100	20	Rainfed	Rainfed/ Protective irrigation	0	0.50	Private Land
YADURU	V / K / Gopala	1583	Manually	1*/142	0.56	0.22	Mahaghani,Sandalwood, Hebbevu and others	100	22	Rainfed	Rainfed/ Protective irrigation	0	0.56	Private Land
YADURU	Harijans Devaiah	1584	Manually	1*/148	1.00	0.40	Mahaghani,Sandalwood, Hebbevu and others	100	40	Rainfed	Rainfed/ Protective irrigation	0	1.00	Private Land
YADURU	P D Huvayya	1585	Manually	1*/15	0.50	0.20	Mahaghani,Sandalwood, Hebbevu and others	100	20	Rainfed	Rainfed/ Protective irrigation	0	0.50	Private Land
YADURU	Doddaiah	1586	Manually	1*/150	0.40	0.16	Mahaghani,Sandalwood, Hebbevu and others	100	16	Rainfed	Rainfed/ Protective irrigation	0	0.40	Private Land
YADURU	Jangamara Nagara	1587	Manually	1*/160	0.56	0.22	Mahaghani,Sandalwood, Hebbevu and others	100	22	Rainfed	Rainfed/ Protective irrigation	0	0.56	Private Land
YADURU	V / K / Narasimha	1588	Manually	1*/160P99	0.40	0.16	Mahaghani,Sandalwood, Hebbevu and others	100	16	Rainfed	Rainfed/ Protective irrigation	0	0.40	Private Land
YADURU	PG Muthanna	1589	Manually	1*/161	0.98	0.39	Mahaghani,Sandalwood, Hebbevu and others	100	39	Rainfed	Rainfed/ Protective irrigation	0	0.98	Private Land
YADURU	H. S. Prakash	1590	Manually	1*/162	1.20	0.48	Mahaghani,Sandalwood, Hebbevu and others	100	48	Rainfed	Rainfed/ Protective irrigation	0	1.20	Private Land
YADURU	D.S. Suresh	1591	Manually	1*/167	1.00	0.40	Mahaghani,Sandalwood, Hebbevu and others	100	40	Rainfed	Rainfed/ Protective irrigation	0	1.00	Private Land
YADURU	Kavemma DT	1592	Manually	1*/168	0.80	0.32	Mahaghani,Sandalwood, Hebbevu and others	100	32	Rainfed	Rainfed/ Protective irrigation	0	0.80	Private Land
YADURU	D / E / Rudrappa	1593	Manually	1*/169	0.70	0.28	Mahaghani,Sandalwood, Hebbevu and others	100	28	Rainfed	Rainfed/ Protective irrigation	0	0.70	Private Land
YADURU	H. S. Prakash	1594	Manually	1*/16P99	0.10	0.04	Mahaghani,Sandalwood, Hebbevu and others	100	4	Rainfed	Rainfed/ Protective irrigation	0	0.10	Private Land
YADURU	D / K / Kushalappa	1595	Manually	1*/170	0.60	0.24	Mahaghani,Sandalwood, Hebbevu and others	100	24	Rainfed	Rainfed/ Protective irrigation	0	0.60	Private Land
YADURU	D N Puttaswamy	1596	Manually	1*/171	1.50	0.60	Mahaghani,Sandalwood, Hebbevu and others	100	60	Rainfed	Rainfed/ Protective irrigation	0	1.50	Private Land

Village Name	Farmer Name:	Farmer Code	Rate Type (Manually/Machinery)	Survey No:	Total Area (Ha.)	Proposed Area (Ha.)	Activity/Model/Plant/Crop Name :	Number of Plants Per Ha	No. of plants	Method of Irrigation (Drip/Ring/Surf)	Source of Irrigation (Canal/Rainfed/Well)	Area as per Type Of Land (Ha.)		Ownership of Land (Community Land/ Private Land/Other)
												Waste Land	Cultivable	
YADURU	B / K / Thammaiah	1597	Manually	1*/172	1.40	0.56	Mahaghani,Sandalwood, Hebbevu and others	100	56	Rainfed	Rainfed/ Protective irrigation	0	1.40	Private Land
YADURU	Muttanna	1598	Manually	1*/173	0.89	0.36	Mahaghani,Sandalwood, Hebbevu and others	100	36	Rainfed	Rainfed/ Protective irrigation	0	0.89	Private Land
YADURU	D / D / Joyappa	1599	Manually	1*/174	0.50	0.20	Mahaghani,Sandalwood, Hebbevu and others	100	20	Rainfed	Rainfed/ Protective irrigation	0	0.50	Private Land
YADURU	D. E. Rudrappa	1600	Manually	1*/175	0.70	0.28	Mahaghani,Sandalwood, Hebbevu and others	100	28	Rainfed	Rainfed/ Protective irrigation	0	0.70	Private Land
YADURU	C. D. Gulabi.	1601	Manually	1*/178	1.40	0.56	Mahaghani,Sandalwood, Hebbevu and others	100	56	Rainfed	Rainfed/ Protective irrigation	0	1.40	Private Land
YADURU	C. D. Gulabi.	1602	Manually	1*/179	0.40	0.16	Mahaghani,Sandalwood, Hebbevu and others	100	16	Rainfed	Rainfed/ Protective irrigation	0	0.40	Private Land
YADURU	H. S. Prakash	1603	Manually	1*/18	0.80	0.32	Mahaghani,Sandalwood, Hebbevu and others	100	32	Rainfed	Rainfed/ Protective irrigation	0	0.80	Private Land
YADURU	C. D. Gulabi.	1604	Manually	1*/180	0.40	0.16	Mahaghani,Sandalwood, Hebbevu and others	100	16	Rainfed	Rainfed/ Protective irrigation	0	0.40	Private Land
YADURU	DP Venkatesh.	1605	Manually	1*/181	0.10	0.04	Mahaghani,Sandalwood, Hebbevu and others	100	4	Rainfed	Rainfed/ Protective irrigation	0	0.10	Private Land
YADURU	D K Komarappa.	1606	Manually	1*/182	0.40	0.16	Mahaghani,Sandalwood, Hebbevu and others	100	16	Rainfed	Rainfed/ Protective irrigation	0	0.40	Private Land
YADURU	N.Vimal Kumar.	1607	Manually	1*/183	0.80	0.32	Mahaghani,Sandalwood, Hebbevu and others	100	32	Rainfed	Rainfed/ Protective irrigation	0	0.80	Private Land
YADURU	Y D Nagesh.	1608	Manually	1*/184	0.20	0.08	Mahaghani,Sandalwood, Hebbevu and others	100	8	Rainfed	Rainfed/ Protective irrigation	0	0.20	Private Land
YADURU	B D Ramakrishna	1609	Manually	1*/185	0.60	0.24	Mahaghani,Sandalwood, Hebbevu and others	100	24	Rainfed	Rainfed/ Protective irrigation	0	0.60	Private Land
YADURU	B D Ramakrishna	1610	Manually	1*/186	0.20	0.08	Mahaghani,Sandalwood, Hebbevu and others	100	8	Rainfed	Rainfed/ Protective irrigation	0	0.20	Private Land
YADURU	Dayananda K.G. .	1611	Manually	1*/187	1.40	0.56	Mahaghani,Sandalwood, Hebbevu and others	100	56	Rainfed	Rainfed/ Protective irrigation	0	1.40	Private Land
YADURU	Erappa	1612	Manually	1*/19	0.60	0.24	Mahaghani,Sandalwood, Hebbevu and others	100	24	Rainfed	Rainfed/ Protective irrigation	0	0.60	Private Land
YADURU	Balugamma	1613	Manually	1*/2	0.20	0.08	Mahaghani,Sandalwood, Hebbevu and others	100	8	Rainfed	Rainfed/ Protective irrigation	0	0.20	Private Land
YADURU	Erappa	1614	Manually	1*/20	0.10	0.04	Mahaghani,Sandalwood, Hebbevu and others	100	4	Rainfed	Rainfed/ Protective irrigation	0	0.10	Private Land
YADURU	Vanajakshamma	1615	Manually	1*/21	0.80	0.32	Mahaghani,Sandalwood, Hebbevu and others	100	32	Rainfed	Rainfed/ Protective irrigation	0	0.80	Private Land
YADURU	Mrs. Satya Prema	1616	Manually	1*/22	0.87	0.35	Mahaghani,Sandalwood, Hebbevu and others	100	35	Rainfed	Rainfed/ Protective irrigation	0	0.87	Private Land
YADURU	P D Huvaiah	1617	Manually	1*/23	0.30	0.12	Mahaghani,Sandalwood, Hebbevu and others	100	12	Rainfed	Rainfed/ Protective irrigation	0	0.30	Private Land
YADURU	P D Huvaiah	1618	Manually	1*/24	0.70	0.28	Mahaghani,Sandalwood, Hebbevu and others	100	28	Rainfed	Rainfed/ Protective irrigation	0	0.70	Private Land
YADURU	Dharmappa	1619	Manually	1*/25	0.50	0.20	Mahaghani,Sandalwood, Hebbevu and others	100	20	Rainfed	Rainfed/ Protective irrigation	0	0.50	Private Land
YADURU	A / S / Lingaraju	1620	Manually	1*/26	0.40	0.16	Mahaghani,Sandalwood, Hebbevu and others	100	16	Rainfed	Rainfed/ Protective irrigation	0	0.40	Private Land
YADURU	H N, Ganesh	1621	Manually	1*/27	0.50	0.20	Mahaghani,Sandalwood, Hebbevu and others	100	20	Rainfed	Rainfed/ Protective irrigation	0	0.50	Private Land
YADURU	Rudrappa	1622	Manually	1*/28	0.20	0.08	Mahaghani,Sandalwood, Hebbevu and others	100	8	Rainfed	Rainfed/ Protective irrigation	0	0.20	Private Land
YADURU	Y E Ramappa	1623	Manually	1*/29	0.20	0.08	Mahaghani,Sandalwood, Hebbevu and others	100	8	Rainfed	Rainfed/ Protective irrigation	0	0.20	Private Land
YADURU	Mr. / D / K / Kushal	1624	Manually	1*/31	0.30	0.12	Mahaghani,Sandalwood, Hebbevu and others	100	12	Rainfed	Rainfed/ Protective irrigation	0	0.30	Private Land
YADURU	Doddegowdna Dha	1625	Manually	1*/32	0.20	0.08	Mahaghani,Sandalwood, Hebbevu and others	100	8	Rainfed	Rainfed/ Protective irrigation	0	0.20	Private Land
YADURU	Subba	1626	Manually	1*/33	0.30	0.12	Mahaghani,Sandalwood, Hebbevu and others	100	12	Rainfed	Rainfed/ Protective irrigation	0	0.30	Private Land
YADURU	A S Janaki	1627	Manually	1*/35	1.70	0.68	Mahaghani,Sandalwood, Hebbevu and others	100	68	Rainfed	Rainfed/ Protective irrigation	0	1.70	Private Land
YADURU	A S Lingaraju	1628	Manually	1*/35	0.78	0.31	Mahaghani,Sandalwood, Hebbevu and others	100	31	Rainfed	Rainfed/ Protective irrigation	0	0.78	Private Land
YADURU	K U Venkatesh	1629	Manually	1*/35	0.30	0.12	Mahaghani,Sandalwood, Hebbevu and others	100	12	Rainfed	Rainfed/ Protective irrigation	0	0.30	Private Land
YADURU	G u poovaiah	1630	Manually	1*/35	0.70	0.28	Mahaghani,Sandalwood, Hebbevu and others	100	28	Rainfed	Rainfed/ Protective irrigation	0	0.70	Private Land

Village Name	Farmer Name:	Farmer Code	Rate Type (Manually/Machinery)	Survey No:	Total Area (Ha.)	Proposed Area (Ha.)	Activity/Model/Plant/Crop Name :	Number of Plants Per Ha	No. of plants	Method of Irrigation (Drip/Ring/Surf)	Source of Irrigation (Canal/Rainfed/Well)	Area as per Type Of Land (Ha.)		Ownership of Land (Community Land/ Private Land/Other)
												Waste Land	Cultivable	
YADURU	D K Kusalappa	1631	Manually	1*/35	0.80	0.32	Mahaghani,Sandalwood, Hebbevu and others	100	32	Rainfed	Rainfed/ Protective irrigation	0	0.80	Private Land
YADURU	D K Changappa	1632	Manually	1*/35	0.65	0.26	Mahaghani,Sandalwood, Hebbevu and others	100	26	Rainfed	Rainfed/ Protective irrigation	0	0.65	Private Land
YADURU	D N Bopaiah	1633	Manually	1*/35	0.30	0.12	Mahaghani,Sandalwood, Hebbevu and others	100	12	Rainfed	Rainfed/ Protective irrigation	0	0.30	Private Land
YADURU	D. D. Muthanna	1634	Manually	1*/35	0.40	0.16	Mahaghani,Sandalwood, Hebbevu and others	100	16	Rainfed	Rainfed/ Protective irrigation	0	0.40	Private Land
YADURU	D / E / Rudrappa	1635	Manually	1*/35	0.10	0.04	Mahaghani,Sandalwood, Hebbevu and others	100	4	Rainfed	Rainfed/ Protective irrigation	0	0.10	Private Land
YADURU	Y D Chandrappa	1636	Manually	1*/35	1.40	0.56	Mahaghani,Sandalwood, Hebbevu and others	100	56	Rainfed	Rainfed/ Protective irrigation	0	1.40	Private Land
YADURU	Y.E.Ramappa	1637	Manually	1*/35	0.70	0.28	Mahaghani,Sandalwood, Hebbevu and others	100	28	Rainfed	Rainfed/ Protective irrigation	0	0.70	Private Land
YADURU	Y. D. Somavati	1638	Manually	1*/35	0.40	0.16	Mahaghani,Sandalwood, Hebbevu and others	100	16	Rainfed	Rainfed/ Protective irrigation	0	0.40	Private Land
YADURU	C H Nandakishor	1639	Manually	1*/35	1.50	0.60	Mahaghani,Sandalwood, Hebbevu and others	100	60	Rainfed	Rainfed/ Protective irrigation	0	1.50	Private Land
YADURU	C H Muthanna	1640	Manually	1*/35	0.20	0.08	Mahaghani,Sandalwood, Hebbevu and others	100	8	Rainfed	Rainfed/ Protective irrigation	0	0.20	Private Land
YADURU	H C Chandrappa	1641	Manually	1*/35	0.98	0.39	Mahaghani,Sandalwood, Hebbevu and others	100	39	Rainfed	Rainfed/ Protective irrigation	0	0.98	Private Land
YADURU	H C Puttaswamy	1642	Manually	1*/35	0.24	0.10	Mahaghani,Sandalwood, Hebbevu and others	100	10	Rainfed	Rainfed/ Protective irrigation	0	0.24	Private Land
YADURU	H. S. Prakash	1643	Manually	1*/35	0.43	0.17	Mahaghani,Sandalwood, Hebbevu and others	100	17	Rainfed	Rainfed/ Protective irrigation	0	0.43	Private Land
YADURU	Mr. E / Uttayya	1644	Manually	1*/35AP1	0.70	0.28	Mahaghani,Sandalwood, Hebbevu and others	100	28	Rainfed	Rainfed/ Protective irrigation	0	0.70	Private Land
YADURU	Uttaiiah	1645	Manually	1*/36	0.20	0.08	Mahaghani,Sandalwood, Hebbevu and others	100	8	Rainfed	Rainfed/ Protective irrigation	0	0.20	Private Land
YADURU	Hoovaiah H B	1646	Manually	1*/37	0.10	0.04	Mahaghani,Sandalwood, Hebbevu and others	100	4	Rainfed	Rainfed/ Protective irrigation	0	0.10	Private Land
YADURU	Puppaiah	1647	Manually	1*/38	0.20	0.08	Mahaghani,Sandalwood, Hebbevu and others	100	8	Rainfed	Rainfed/ Protective irrigation	0	0.20	Private Land
YADURU	Beeraiiah	1648	Manually	1*/39	0.10	0.04	Mahaghani,Sandalwood, Hebbevu and others	100	4	Rainfed	Rainfed/ Protective irrigation	0	0.10	Private Land
YADURU	H. S. Prakash	1649	Manually	1*/4	0.70	0.28	Mahaghani,Sandalwood, Hebbevu and others	100	28	Rainfed	Rainfed/ Protective irrigation	0	0.70	Private Land
YADURU	K / y / gurappa	1650	Manually	1*/40	0.40	0.16	Mahaghani,Sandalwood, Hebbevu and others	100	16	Rainfed	Rainfed/ Protective irrigation	0	0.40	Private Land
YADURU	Mr. / D / K / Kushal	1651	Manually	1*/41	1.50	0.60	Mahaghani,Sandalwood, Hebbevu and others	100	60	Rainfed	Rainfed/ Protective irrigation	0	1.50	Private Land
YADURU	Chinnamma	1652	Manually	1*/42	0.20	0.08	Mahaghani,Sandalwood, Hebbevu and others	100	8	Rainfed	Rainfed/ Protective irrigation	0	0.20	Private Land
YADURU	D K Kusalappa.	1653	Manually	1*/43	0.98	0.39	Mahaghani,Sandalwood, Hebbevu and others	100	39	Rainfed	Rainfed/ Protective irrigation	0	0.98	Private Land
YADURU	Shanthaiah	1654	Manually	1*/44	0.24	0.10	Mahaghani,Sandalwood, Hebbevu and others	100	10	Rainfed	Rainfed/ Protective irrigation	0	0.24	Private Land
YADURU	Puttyya	1655	Manually	1*/45	0.43	0.17	Mahaghani,Sandalwood, Hebbevu and others	100	17	Rainfed	Rainfed/ Protective irrigation	0	0.43	Private Land
YADURU	P D Huvayya	1656	Manually	1*/46	0.70	0.28	Mahaghani,Sandalwood, Hebbevu and others	100	28	Rainfed	Rainfed/ Protective irrigation	0	0.70	Private Land
YADURU	B.P.Vedamoorthy.	1657	Manually	1*/47	0.20	0.08	Mahaghani,Sandalwood, Hebbevu and others	100	8	Rainfed	Rainfed/ Protective irrigation	0	0.20	Private Land
YADURU	Y / Y / Dharmappa	1658	Manually	1*/48	0.10	0.04	Mahaghani,Sandalwood, Hebbevu and others	100	4	Rainfed	Rainfed/ Protective irrigation	0	0.10	Private Land
YADURU	Vanajakshamma	1659	Manually	1*/5	0.20	0.08	Mahaghani,Sandalwood, Hebbevu and others	100	8	Rainfed	Rainfed/ Protective irrigation	0	0.20	Private Land
YADURU	Mrs. Anita Arun Ku	1660	Manually	1*/50	0.10	0.04	Mahaghani,Sandalwood, Hebbevu and others	100	4	Rainfed	Rainfed/ Protective irrigation	0	0.10	Private Land
YADURU	Kodavara's Shanth	1661	Manually	1*/51	0.20	0.08	Mahaghani,Sandalwood, Hebbevu and others	100	8	Rainfed	Rainfed/ Protective irrigation	0	0.20	Private Land
YADURU	Era	1662	Manually	1*/52	0.10	0.04	Mahaghani,Sandalwood, Hebbevu and others	100	4	Rainfed	Rainfed/ Protective irrigation	0	0.10	Private Land
YADURU	Praveen Kumar C	1663	Manually	1*/53	0.20	0.08	Mahaghani,Sandalwood, Hebbevu and others	100	8	Rainfed	Rainfed/ Protective irrigation	0	0.20	Private Land
YADURU	Doddegowdna Dha	1664	Manually	1*/55	0.10	0.04	Mahaghani,Sandalwood, Hebbevu and others	100	4	Rainfed	Rainfed/ Protective irrigation	0	0.10	Private Land

Village Name	Farmer Name:	Farmer Code	Rate Type (Manually/Machinery)	Survey No:	Total Area (Ha.)	Proposed Area (Ha.)	Activity/Model/Plant/Crop Name :	Number of Plants Per Ha	No. of plants	Method of Irrigation (Drip/Ring/Surf)	Source of Irrigation (Canal/Rainfed/Well)	Area as per Type Of Land (Ha.)		Ownership of Land (Community Land/ Private Land/Other)
												Waste Land	Cultivable	
YADURU	Eramma	1665	Manually	1*/56	0.70	0.28	Mahaghani,Sandalwood, Hebbevu and others	100	28	Rainfed	Rainfed/ Protective irrigation	0	0.70	Private Land
YADURU	B.P.Vedamoorthy.	1666	Manually	1*/57	0.40	0.16	Mahaghani,Sandalwood, Hebbevu and others	100	16	Rainfed	Rainfed/ Protective irrigation	0	0.40	Private Land
YADURU	H. S. Prakash	1667	Manually	1*/58P99	1.50	0.60	Mahaghani,Sandalwood, Hebbevu and others	100	60	Rainfed	Rainfed/ Protective irrigation	0	1.50	Private Land
YADURU	Mrs. Satyaprema	1668	Manually	1*/59	0.20	0.08	Mahaghani,Sandalwood, Hebbevu and others	100	8	Rainfed	Rainfed/ Protective irrigation	0	0.20	Private Land
YADURU	Dharmappa	1669	Manually	1*/6	0.98	0.39	Mahaghani,Sandalwood, Hebbevu and others	100	39	Rainfed	Rainfed/ Protective irrigation	0	0.98	Private Land
YADURU	C. D. Praveen Kum	1670	Manually	1*/60	0.23	0.09	Mahaghani,Sandalwood, Hebbevu and others	100	9	Rainfed	Rainfed/ Protective irrigation	0	0.23	Private Land
YADURU	H. S. Prakash	1671	Manually	1*/61P99	0.20	0.08	Mahaghani,Sandalwood, Hebbevu and others	100	8	Rainfed	Rainfed/ Protective irrigation	0	0.20	Private Land
YADURU	thammanna	1672	Manually	1*/62	0.90	0.36	Mahaghani,Sandalwood, Hebbevu and others	100	36	Rainfed	Rainfed/ Protective irrigation	0	0.90	Private Land
YADURU	Purnima Virupaksh	1673	Manually	1*/64	0.97	0.39	Mahaghani,Sandalwood, Hebbevu and others	100	39	Rainfed	Rainfed/ Protective irrigation	0	0.97	Private Land
YADURU	H. S. Prakash	1674	Manually	1*/65	0.10	0.04	Mahaghani,Sandalwood, Hebbevu and others	100	4	Rainfed	Rainfed/ Protective irrigation	0	0.10	Private Land
YADURU	H. S. Prakash	1675	Manually	1*/66	0.40	0.16	Mahaghani,Sandalwood, Hebbevu and others	100	16	Rainfed	Rainfed/ Protective irrigation	0	0.40	Private Land
YADURU	K M Ningappa Rai	1676	Manually	1*/67	0.80	0.32	Mahaghani,Sandalwood, Hebbevu and others	100	32	Rainfed	Rainfed/ Protective irrigation	0	0.80	Private Land
YADURU	Vanajakshamma	1677	Manually	1*/68	0.20	0.08	Mahaghani,Sandalwood, Hebbevu and others	100	8	Rainfed	Rainfed/ Protective irrigation	0	0.20	Private Land
YADURU	Dharmappa	1678	Manually	1*/77	0.60	0.24	Mahaghani,Sandalwood, Hebbevu and others	100	24	Rainfed	Rainfed/ Protective irrigation	0	0.60	Private Land
YADURU	Era	1679	Manually	1*/71	0.20	0.08	Mahaghani,Sandalwood, Hebbevu and others	100	8	Rainfed	Rainfed/ Protective irrigation	0	0.20	Private Land
YADURU	H / N / Huvayya	1680	Manually	1*/72	1.40	0.56	Mahaghani,Sandalwood, Hebbevu and others	100	56	Rainfed	Rainfed/ Protective irrigation	0	1.40	Private Land
YADURU	Rudrappa	1681	Manually	1*/73	0.60	0.24	Mahaghani,Sandalwood, Hebbevu and others	100	24	Rainfed	Rainfed/ Protective irrigation	0	0.60	Private Land
YADURU	A S Janaki	1682	Manually	1*/74	0.20	0.08	Mahaghani,Sandalwood, Hebbevu and others	100	8	Rainfed	Rainfed/ Protective irrigation	0	0.20	Private Land
YADURU	Satheesh Kumar	1683	Manually	1*/75	0.10	0.04	Mahaghani,Sandalwood, Hebbevu and others	100	4	Rainfed	Rainfed/ Protective irrigation	0	0.10	Private Land
YADURU	Balugamma	1684	Manually	1*/76	0.80	0.32	Mahaghani,Sandalwood, Hebbevu and others	100	32	Rainfed	Rainfed/ Protective irrigation	0	0.80	Private Land
YADURU	Mrs. Satyaprema	1685	Manually	1*/77	0.87	0.35	Mahaghani,Sandalwood, Hebbevu and others	100	35	Rainfed	Rainfed/ Protective irrigation	0	0.87	Private Land
YADURU	Y / Y / Dharmappa	1686	Manually	1*/78	0.30	0.12	Mahaghani,Sandalwood, Hebbevu and others	100	12	Rainfed	Rainfed/ Protective irrigation	0	0.30	Private Land
YADURU	H / R / YASHODA	1687	Manually	1*/79	0.70	0.28	Mahaghani,Sandalwood, Hebbevu and others	100	28	Rainfed	Rainfed/ Protective irrigation	0	0.70	Private Land
YADURU	Dharmappa	1688	Manually	1*/8	0.50	0.20	Mahaghani,Sandalwood, Hebbevu and others	100	20	Rainfed	Rainfed/ Protective irrigation	0	0.50	Private Land
YADURU	Puppayah	1689	Manually	1*/80	0.40	0.16	Mahaghani,Sandalwood, Hebbevu and others	100	16	Rainfed	Rainfed/ Protective irrigation	0	0.40	Private Land
YADURU	Mrs. Satyaprema	1690	Manually	1*/81	0.50	0.20	Mahaghani,Sandalwood, Hebbevu and others	100	20	Rainfed	Rainfed/ Protective irrigation	0	0.50	Private Land
YADURU	S. S. Kiran	1691	Manually	1*/82	0.20	0.08	Mahaghani,Sandalwood, Hebbevu and others	100	8	Rainfed	Rainfed/ Protective irrigation	0	0.20	Private Land
YADURU	Hoovaiah H B	1692	Manually	1*/83	0.20	0.08	Mahaghani,Sandalwood, Hebbevu and others	100	8	Rainfed	Rainfed/ Protective irrigation	0	0.20	Private Land
YADURU	Ninga	1693	Manually	1*/84	0.30	0.12	Mahaghani,Sandalwood, Hebbevu and others	100	12	Rainfed	Rainfed/ Protective irrigation	0	0.30	Private Land
YADURU	Y D Nagesh.	1694	Manually	1*/85	0.20	0.08	Mahaghani,Sandalwood, Hebbevu and others	100	8	Rainfed	Rainfed/ Protective irrigation	0	0.20	Private Land
YADURU	H / C / Babu Rajen	1695	Manually	1*/86	0.30	0.12	Mahaghani,Sandalwood, Hebbevu and others	100	12	Rainfed	Rainfed/ Protective irrigation	0	0.30	Private Land
YADURU	H / C / Babu Rajen	1696	Manually	1*/87	0.20	0.08	Mahaghani,Sandalwood, Hebbevu and others	100	8	Rainfed	Rainfed/ Protective irrigation	0	0.20	Private Land
YADURU	Devaiah	1697	Manually	1*/88	0.10	0.04	Mahaghani,Sandalwood, Hebbevu and others	100	4	Rainfed	Rainfed/ Protective irrigation	0	0.10	Private Land
YADURU	H / N / Huvayya	1698	Manually	1*/89	0.20	0.08	Mahaghani,Sandalwood, Hebbevu and others	100	8	Rainfed	Rainfed/ Protective irrigation	0	0.20	Private Land

Village Name	Farmer Name:	Farmer Code	Rate Type (Manually/Machinery)	Survey No:	Total Area (Ha.)	Proposed Area (Ha.)	Activity/Model/Plant/Crop Name :	Number of Plants Per Ha	No. of plants	Method of Irrigation (Drip/Ring/Surf)	Source of Irrigation (Canal/Rainfed/Well)	Area as per Type Of Land (Ha.)		Ownership of Land (Community Land/Private Land/Other)
												Waste Land	Cultivable	
YADURU	Dharmappa	1699	Manually	1*/9	0.10	0.04	Mahaghani,Sandalwood, Hebbevu and others	100	4	Rainfed	Rainfed/ Protective irrigation	0	0.10	Private Land
YADURU	Mogappa	1700	Manually	1*/90	0.70	0.28	Mahaghani,Sandalwood, Hebbevu and others	100	28	Rainfed	Rainfed/ Protective irrigation	0	0.70	Private Land
YADURU	Mrs. P.G.Sarada	1701	Manually	1*/91	0.40	0.16	Mahaghani,Sandalwood, Hebbevu and others	100	16	Rainfed	Rainfed/ Protective irrigation	0	0.40	Private Land
YADURU	Eramma	1702	Manually	1*/92	1.50	0.60	Mahaghani,Sandalwood, Hebbevu and others	100	60	Rainfed	Rainfed/ Protective irrigation	0	1.50	Private Land
YADURU	Balagai kuluvadi er	1703	Manually	1*/93	0.20	0.08	Mahaghani,Sandalwood, Hebbevu and others	100	8	Rainfed	Rainfed/ Protective irrigation	0	0.20	Private Land
YADURU	Harijanatimma	1704	Manually	1*/93A	0.98	0.39	Mahaghani,Sandalwood, Hebbevu and others	100	39	Rainfed	Rainfed/ Protective irrigation	0	0.98	Private Land
YADURU	N.Vimal Kumar.	1705	Manually	1*/94	0.30	0.12	Mahaghani,Sandalwood, Hebbevu and others	100	12	Rainfed	Rainfed/ Protective irrigation	0	0.30	Private Land
YADURU	N.Vimal Kumar.	1706	Manually	1*/95	0.30	0.12	Mahaghani,Sandalwood, Hebbevu and others	100	12	Rainfed	Rainfed/ Protective irrigation	0	0.30	Private Land
YADURU	M C Huvayya	1707	Manually	1*/95	0.30	0.12	Mahaghani,Sandalwood, Hebbevu and others	100	12	Rainfed	Rainfed/ Protective irrigation	0	0.30	Private Land
YADURU	H N Uttayya	1708	Manually	1*/96	0.20	0.08	Mahaghani,Sandalwood, Hebbevu and others	100	8	Rainfed	Rainfed/ Protective irrigation	0	0.20	Private Land
YADURU	H. S. Prakash	1709	Manually	1*/97	0.20	0.08	Mahaghani,Sandalwood, Hebbevu and others	100	8	Rainfed	Rainfed/ Protective irrigation	0	0.20	Private Land
YADURU	Y B. Callaway	1710	Manually	1*/98	0.20	0.08	Mahaghani,Sandalwood, Hebbevu and others	100	8	Rainfed	Rainfed/ Protective irrigation	0	0.20	Private Land
YADURU	Purnima Virupaksh	1711	Manually	1*/99	0.20	0.08	Mahaghani,Sandalwood, Hebbevu and others	100	8	Rainfed	Rainfed/ Protective irrigation	0	0.20	Private Land
YADURU	D / N / Bopaiah	1712	Manually	1/B/35A	0.20	0.08	Mahaghani,Sandalwood, Hebbevu and others	100	8	Rainfed	Rainfed/ Protective irrigation	0	0.20	Private Land
YADURU	A C Ponnamma	1713	Manually	128*/1	0.20	0.08	Mahaghani,Sandalwood, Hebbevu and others	100	8	Rainfed	Rainfed/ Protective irrigation	0	0.20	Private Land
YADURU	A K Rajappa	1714	Manually	128*/10	0.20	0.08	Mahaghani,Sandalwood, Hebbevu and others	100	8	Rainfed	Rainfed/ Protective irrigation	0	0.20	Private Land
YADURU	A K Veerappa	1715	Manually	128*/11	0.20	0.08	Mahaghani,Sandalwood, Hebbevu and others	100	8	Rainfed	Rainfed/ Protective irrigation	0	0.20	Private Land
YADURU	A C Hoovaiah	1716	Manually	128*/12	0.90	0.36	Mahaghani,Sandalwood, Hebbevu and others	100	36	Rainfed	Rainfed/ Protective irrigation	0	0.90	Private Land
YADURU	A K Devyaiah	1717	Manually	128*/13	0.90	0.36	Mahaghani,Sandalwood, Hebbevu and others	100	36	Rainfed	Rainfed/ Protective irrigation	0	0.90	Private Land
YADURU	C A Janaki	1718	Manually	128*/2	0.90	0.36	Mahaghani,Sandalwood, Hebbevu and others	100	36	Rainfed	Rainfed/ Protective irrigation	0	0.90	Private Land
YADURU	B E Thammaiah	1719	Manually	128*/3	0.10	0.04	Mahaghani,Sandalwood, Hebbevu and others	100	4	Rainfed	Rainfed/ Protective irrigation	0	0.10	Private Land
YADURU	Chitira Hoovaiah	1720	Manually	128*/4	0.10	0.04	Mahaghani,Sandalwood, Hebbevu and others	100	4	Rainfed	Rainfed/ Protective irrigation	0	0.10	Private Land
YADURU	B E Thammaiah	1721	Manually	128*/5	0.10	0.04	Mahaghani,Sandalwood, Hebbevu and others	100	4	Rainfed	Rainfed/ Protective irrigation	0	0.10	Private Land
YADURU	A C Nagesh	1722	Manually	128*/8	0.80	0.32	Mahaghani,Sandalwood, Hebbevu and others	100	32	Rainfed	Rainfed/ Protective irrigation	0	0.80	Private Land
YADURU	A K Veerappa	1723	Manually	128*/9	0.70	0.28	Mahaghani,Sandalwood, Hebbevu and others	100	28	Rainfed	Rainfed/ Protective irrigation	0	0.70	Private Land
YADURU	A K Veerappa	1724	Manually	129*/1	0.10	0.04	Mahaghani,Sandalwood, Hebbevu and others	100	4	Rainfed	Rainfed/ Protective irrigation	0	0.10	Private Land
YADURU	Chitira Hoovaiah	1725	Manually	129*/2	0.30	0.12	Mahaghani,Sandalwood, Hebbevu and others	100	12	Rainfed	Rainfed/ Protective irrigation	0	0.30	Private Land
YADURU	C / H / Mutanna	1726	Manually	129*/3	0.80	0.32	Mahaghani,Sandalwood, Hebbevu and others	100	32	Rainfed	Rainfed/ Protective irrigation	0	0.80	Private Land
YADURU	C / H / Mutanna	1727	Manually	129*/5	0.90	0.36	Mahaghani,Sandalwood, Hebbevu and others	100	36	Rainfed	Rainfed/ Protective irrigation	0	0.90	Private Land
YADURU	C / H / Mutanna	1728	Manually	129*/6	0.90	0.36	Mahaghani,Sandalwood, Hebbevu and others	100	36	Rainfed	Rainfed/ Protective irrigation	0	0.90	Private Land
YADURU	Joyappa	1729	Manually	132*/1	1.00	0.40	Mahaghani,Sandalwood, Hebbevu and others	100	40	Rainfed	Rainfed/ Protective irrigation	0	1.00	Private Land
YADURU	A T Kalappa	1730	Manually	132*/2	0.90	0.36	Mahaghani,Sandalwood, Hebbevu and others	100	36	Rainfed	Rainfed/ Protective irrigation	0	0.90	Private Land
YADURU	A K Ramappa	1731	Manually	132*/3	2.10	0.84	Mahaghani,Sandalwood, Hebbevu and others	100	84	Rainfed	Rainfed/ Protective irrigation	0	2.10	Private Land
YADURU	A.L. Mogappa.	1732	Manually	132*/4	1.70	0.68	Mahaghani,Sandalwood, Hebbevu and others	100	68	Rainfed	Rainfed/ Protective irrigation	0	1.70	Private Land

Village Name	Farmer Name:	Farmer Code	Rate Type (Manually/Machinery)	Survey No:	Total Area (Ha.)	Proposed Area (Ha.)	Activity/Model/Plant/Crop Name :	Number of Plants Per Ha	No. of plants	Method of Irrigation (Drip/Ring/Surf)	Source of Irrigation (Canal/Rainfed/Well)	Area as per Type Of Land (Ha.)		Ownership of Land (Community Land/ Private Land/Other)
												Waste Land	Cultivable	
YADURU	A T Uttayya.	1733	Manually	132*/5	2.00	0.80	Mahaghani,Sandalwood, Hebbevu and others	100	80	Rainfed	Rainfed/ Protective irrigation	0	2.00	Private Land
YADURU	A K Veerappa.	1734	Manually	132*/6	1.80	0.72	Mahaghani,Sandalwood, Hebbevu and others	100	72	Rainfed	Rainfed/ Protective irrigation	0	1.80	Private Land
YADURU	Shivappa	1735	Manually	133*/*	1.00	0.40	Mahaghani,Sandalwood, Hebbevu and others	100	40	Rainfed	Rainfed/ Protective irrigation	0	1.00	Private Land
YADURU	Asegodi G / Madap	1736	Manually	134*/*	4.00	1.60	Mahaghani,Sandalwood, Hebbevu and others	100	160	Rainfed	Rainfed/ Protective irrigation	0	4.00	Private Land
YADURU	A / U / Subbayya	1737	Manually	134*/P1	2.60	1.04	Mahaghani,Sandalwood, Hebbevu and others	100	104	Rainfed	Rainfed/ Protective irrigation	0	2.60	Private Land
YADURU	Mrs. Dharmamma	1738	Manually	135*/1	3.60	1.44	Mahaghani,Sandalwood, Hebbevu and others	100	144	Rainfed	Rainfed/ Protective irrigation	0	3.60	Private Land
YADURU	Joyappa	1739	Manually	135*/2	2.50	1.00	Mahaghani,Sandalwood, Hebbevu and others	100	100	Rainfed	Rainfed/ Protective irrigation	0	2.50	Private Land
YADURU	Joyappa	1740	Manually	135*/3	1.60	0.64	Mahaghani,Sandalwood, Hebbevu and others	100	64	Rainfed	Rainfed/ Protective irrigation	0	1.60	Private Land
YADURU	A / K / Veerappa	1741	Manually	135*/4	2.00	0.80	Mahaghani,Sandalwood, Hebbevu and others	100	80	Rainfed	Rainfed/ Protective irrigation	0	2.00	Private Land
YADURU	A / K / Veerappa	1742	Manually	135*/5	2.40	0.96	Mahaghani,Sandalwood, Hebbevu and others	100	96	Rainfed	Rainfed/ Protective irrigation	0	2.40	Private Land
YADURU	Mogappa	1743	Manually	135*/6	3.40	1.36	Mahaghani,Sandalwood, Hebbevu and others	100	136	Rainfed	Rainfed/ Protective irrigation	0	3.40	Private Land
YADURU	I love it	1744	Manually	136*/.51	1.60	0.64	Mahaghani,Sandalwood, Hebbevu and others	100	64	Rainfed	Rainfed/ Protective irrigation	0	1.60	Private Land
YADURU	The Basavaraju	1745	Manually	136*/1	1.05	0.42	Mahaghani,Sandalwood, Hebbevu and others	100	42	Rainfed	Rainfed/ Protective irrigation	0	1.05	Private Land
YADURU	Puppayah	1746	Manually	136*/10	3.04	1.22	Mahaghani,Sandalwood, Hebbevu and others	100	122	Rainfed	Rainfed/ Protective irrigation	0	3.04	Private Land
YADURU	A K Rajappa	1747	Manually	136*/12	2.10	0.84	Mahaghani,Sandalwood, Hebbevu and others	100	84	Rainfed	Rainfed/ Protective irrigation	0	2.10	Private Land
YADURU	A K Rajappa	1748	Manually	136*/12	3.20	1.28	Mahaghani,Sandalwood, Hebbevu and others	100	128	Rainfed	Rainfed/ Protective irrigation	0	3.20	Private Land
YADURU	A K Rajappa	1749	Manually	136*/12	4.10	1.64	Mahaghani,Sandalwood, Hebbevu and others	100	164	Rainfed	Rainfed/ Protective irrigation	0	4.10	Private Land
YADURU	A K Ramappa	1750	Manually	136*/12	2.06	0.82	Mahaghani,Sandalwood, Hebbevu and others	100	82	Rainfed	Rainfed/ Protective irrigation	0	2.06	Private Land
YADURU	A K Ramappa	1751	Manually	136*/12	3.10	1.24	Mahaghani,Sandalwood, Hebbevu and others	100	124	Rainfed	Rainfed/ Protective irrigation	0	3.10	Private Land
YADURU	A P Eerappa	1752	Manually	136*/12	4.20	1.68	Mahaghani,Sandalwood, Hebbevu and others	100	168	Rainfed	Rainfed/ Protective irrigation	0	4.20	Private Land
YADURU	A C Komarappa	1753	Manually	136*/12	0.50	0.20	Mahaghani,Sandalwood, Hebbevu and others	100	20	Rainfed	Rainfed/ Protective irrigation	0	0.50	Private Land
YADURU	A C Nagesh	1754	Manually	136*/12	0.60	0.24	Mahaghani,Sandalwood, Hebbevu and others	100	24	Rainfed	Rainfed/ Protective irrigation	0	0.60	Private Land
YADURU	A C Hoovaiah	1755	Manually	136*/12	0.90	0.36	Mahaghani,Sandalwood, Hebbevu and others	100	36	Rainfed	Rainfed/ Protective irrigation	0	0.90	Private Land
YADURU	Y H Kariappa	1756	Manually	136*/12	2.10	0.84	Mahaghani,Sandalwood, Hebbevu and others	100	84	Rainfed	Rainfed/ Protective irrigation	0	2.10	Private Land
YADURU	Mrs. H. H. Gangam	1757	Manually	136*/12	0.93	0.37	Mahaghani,Sandalwood, Hebbevu and others	100	37	Rainfed	Rainfed/ Protective irrigation	0	0.93	Private Land
YADURU	Mrs. H. H. Gangam	1758	Manually	136*/12	2.50	1.00	Mahaghani,Sandalwood, Hebbevu and others	100	100	Rainfed	Rainfed/ Protective irrigation	0	2.50	Private Land
YADURU	H S Beliyappa	1759	Manually	136*/12	2.60	1.04	Mahaghani,Sandalwood, Hebbevu and others	100	104	Rainfed	Rainfed/ Protective irrigation	0	2.60	Private Land
YADURU	Mrs. D / Gangamm	1760	Manually	136*/12A	3.10	1.24	Mahaghani,Sandalwood, Hebbevu and others	100	124	Rainfed	Rainfed/ Protective irrigation	0	3.10	Private Land
YADURU	Asegodi Lakshmap	1761	Manually	136*/12B	1.30	0.52	Mahaghani,Sandalwood, Hebbevu and others	100	52	Rainfed	Rainfed/ Protective irrigation	0	1.30	Private Land
YADURU	Joyappa	1762	Manually	136*/12C1	0.90	0.36	Mahaghani,Sandalwood, Hebbevu and others	100	36	Rainfed	Rainfed/ Protective irrigation	0	0.90	Private Land
YADURU	A P Dharmasheela	1763	Manually	136*/12C2	0.83	0.33	Mahaghani,Sandalwood, Hebbevu and others	100	33	Rainfed	Rainfed/ Protective irrigation	0	0.83	Private Land
YADURU	Asegodi Basavaraj	1764	Manually	136*/12D	0.50	0.20	Mahaghani,Sandalwood, Hebbevu and others	100	20	Rainfed	Rainfed/ Protective irrigation	0	0.50	Private Land
YADURU	A. T.pooaiah	1765	Manually	136*/12F	0.34	0.14	Mahaghani,Sandalwood, Hebbevu and others	100	14	Rainfed	Rainfed/ Protective irrigation	0	0.34	Private Land
YADURU	A / K / Veerappa	1766	Manually	136*/12G	0.65	0.26	Mahaghani,Sandalwood, Hebbevu and others	100	26	Rainfed	Rainfed/ Protective irrigation	0	0.65	Private Land

Village Name	Farmer Name:	Farmer Code	Rate Type (Manually/Machinery)	Survey No:	Total Area (Ha.)	Proposed Area (Ha.)	Activity/Model/Plant/Crop Name :	Number of Plants Per Ha	No. of plants	Method of Irrigation (Drip/Ring/Surf)	Source of Irrigation (Canal/Rainfed/Well)	Area as per Type Of Land (Ha.)		Ownership of Land (Community Land/ Private Land/Other
												Waste Land	Cultivable	
YADURU	A M Ananda	1767	Manually	136*/12M	0.94	0.38	Mahaghani,Sandalwood, Hebbevu and others	100	38	Rainfed	Rainfed/ Protective irrigation	0	0.94	Private Land
YADURU	Asegodi G / Madap	1768	Manually	136*/12p1	0.43	0.17	Mahaghani,Sandalwood, Hebbevu and others	100	17	Rainfed	Rainfed/ Protective irrigation	0	0.43	Private Land
YADURU	Asegodi G / Madap	1769	Manually	136*/12p2	0.50	0.20	Mahaghani,Sandalwood, Hebbevu and others	100	20	Rainfed	Rainfed/ Protective irrigation	0	0.50	Private Land
YADURU	Hoovaih	1770	Manually	136*/12P99	0.30	0.12	Mahaghani,Sandalwood, Hebbevu and others	100	12	Rainfed	Rainfed/ Protective irrigation	0	0.30	Private Land
YADURU	Joyappa	1771	Manually	136*/15	0.43	0.17	Mahaghani,Sandalwood, Hebbevu and others	100	17	Rainfed	Rainfed/ Protective irrigation	0	0.43	Private Land
YADURU	Y / H / Chinnappa	1772	Manually	136*/151	0.94	0.38	Mahaghani,Sandalwood, Hebbevu and others	100	38	Rainfed	Rainfed/ Protective irrigation	0	0.94	Private Land
YADURU	Joyappa	1773	Manually	136*/16	0.40	0.16	Mahaghani,Sandalwood, Hebbevu and others	100	16	Rainfed	Rainfed/ Protective irrigation	0	0.40	Private Land
YADURU	Basamma.	1774	Manually	136*/17	0.50	0.20	Mahaghani,Sandalwood, Hebbevu and others	100	20	Rainfed	Rainfed/ Protective irrigation	0	0.50	Private Land
YADURU	Asgodi G. Madappa	1775	Manually	136*/18	0.20	0.08	Mahaghani,Sandalwood, Hebbevu and others	100	8	Rainfed	Rainfed/ Protective irrigation	0	0.20	Private Land
YADURU	Chinnappa	1776	Manually	136*/19	0.20	0.08	Mahaghani,Sandalwood, Hebbevu and others	100	8	Rainfed	Rainfed/ Protective irrigation	0	0.20	Private Land
YADURU	Puttuswamy	1777	Manually	136*/2	0.30	0.12	Mahaghani,Sandalwood, Hebbevu and others	100	12	Rainfed	Rainfed/ Protective irrigation	0	0.30	Private Land
YADURU	Joyappa	1778	Manually	136*/20	0.20	0.08	Mahaghani,Sandalwood, Hebbevu and others	100	8	Rainfed	Rainfed/ Protective irrigation	0	0.20	Private Land
YADURU	Raju	1779	Manually	136*/21	0.30	0.12	Mahaghani,Sandalwood, Hebbevu and others	100	12	Rainfed	Rainfed/ Protective irrigation	0	0.30	Private Land
YADURU	Joyappa	1780	Manually	136*/22	1.70	0.68	Mahaghani,Sandalwood, Hebbevu and others	100	68	Rainfed	Rainfed/ Protective irrigation	0	1.70	Private Land
YADURU	A C Hoovaih	1781	Manually	136*/23	0.78	0.31	Mahaghani,Sandalwood, Hebbevu and others	100	31	Rainfed	Rainfed/ Protective irrigation	0	0.78	Private Land
YADURU	A C Hoovaih	1782	Manually	136*/24	0.30	0.12	Mahaghani,Sandalwood, Hebbevu and others	100	12	Rainfed	Rainfed/ Protective irrigation	0	0.30	Private Land
YADURU	Mrs. A / Dharmam	1783	Manually	136*/25	0.70	0.28	Mahaghani,Sandalwood, Hebbevu and others	100	28	Rainfed	Rainfed/ Protective irrigation	0	0.70	Private Land
YADURU	Mallamma	1784	Manually	136*/26	0.80	0.32	Mahaghani,Sandalwood, Hebbevu and others	100	32	Rainfed	Rainfed/ Protective irrigation	0	0.80	Private Land
YADURU	S. S. Kiran	1785	Manually	136*/27	0.65	0.26	Mahaghani,Sandalwood, Hebbevu and others	100	26	Rainfed	Rainfed/ Protective irrigation	0	0.65	Private Land
YADURU	S / S / Premaleela	1786	Manually	136*/29	0.30	0.12	Mahaghani,Sandalwood, Hebbevu and others	100	12	Rainfed	Rainfed/ Protective irrigation	0	0.30	Private Land
YADURU	Joyappa	1787	Manually	136*/3	0.40	0.16	Mahaghani,Sandalwood, Hebbevu and others	100	16	Rainfed	Rainfed/ Protective irrigation	0	0.40	Private Land
YADURU	S / S / Premaleela	1788	Manually	136*/30	0.10	0.04	Mahaghani,Sandalwood, Hebbevu and others	100	4	Rainfed	Rainfed/ Protective irrigation	0	0.10	Private Land
YADURU	Mrs. A / Dharmam	1789	Manually	136*/31	1.40	0.56	Mahaghani,Sandalwood, Hebbevu and others	100	56	Rainfed	Rainfed/ Protective irrigation	0	1.40	Private Land
YADURU	A C Hoovaih	1790	Manually	136*/33	0.70	0.28	Mahaghani,Sandalwood, Hebbevu and others	100	28	Rainfed	Rainfed/ Protective irrigation	0	0.70	Private Land
YADURU	puttamma	1791	Manually	136*/34	0.40	0.16	Mahaghani,Sandalwood, Hebbevu and others	100	16	Rainfed	Rainfed/ Protective irrigation	0	0.40	Private Land
YADURU	Raju	1792	Manually	136*/35	1.50	0.60	Mahaghani,Sandalwood, Hebbevu and others	100	60	Rainfed	Rainfed/ Protective irrigation	0	1.50	Private Land
YADURU	Erappa	1793	Manually	136*/36	0.20	0.08	Mahaghani,Sandalwood, Hebbevu and others	100	8	Rainfed	Rainfed/ Protective irrigation	0	0.20	Private Land
YADURU	Mrs. Basamma	1794	Manually	136*/37	0.98	0.39	Mahaghani,Sandalwood, Hebbevu and others	100	39	Rainfed	Rainfed/ Protective irrigation	0	0.98	Private Land
YADURU	Preemaleela	1795	Manually	136*/38	0.24	0.10	Mahaghani,Sandalwood, Hebbevu and others	100	10	Rainfed	Rainfed/ Protective irrigation	0	0.24	Private Land
YADURU	D. P. Kumaraswami	1796	Manually	136*/39	0.43	0.17	Mahaghani,Sandalwood, Hebbevu and others	100	17	Rainfed	Rainfed/ Protective irrigation	0	0.43	Private Land
YADURU	Y / K / Huvayya	1797	Manually	136*/4	0.70	0.28	Mahaghani,Sandalwood, Hebbevu and others	100	28	Rainfed	Rainfed/ Protective irrigation	0	0.70	Private Land
YADURU	Chinnappa	1798	Manually	136*/40	0.20	0.08	Mahaghani,Sandalwood, Hebbevu and others	100	8	Rainfed	Rainfed/ Protective irrigation	0	0.20	Private Land
YADURU	A / K / Ramappa	1799	Manually	136*/41	0.10	0.04	Mahaghani,Sandalwood, Hebbevu and others	100	4	Rainfed	Rainfed/ Protective irrigation	0	0.10	Private Land
YADURU	D / Y / Puppayya	1800	Manually	136*/42	0.20	0.08	Mahaghani,Sandalwood, Hebbevu and others	100	8	Rainfed	Rainfed/ Protective irrigation	0	0.20	Private Land

Village Name	Farmer Name:	Farmer Code	Rate Type (Manually/Machinery)	Survey No:	Total Area (Ha.)	Proposed Area (Ha.)	Activity/Model/Plant/Crop Name :	Number of Plants Per Ha	No. of plants	Method of Irrigation (Drip/Ring/Surf)	Source of Irrigation (Canal/Rainfed/Well)	Area as per Type Of Land (Ha.)		Ownership of Land (Community Land/ Private Land/Other)
												Waste Land	Cultivable	
YADURU	D.C. Raju	1801	Manually	136*/43	0.10	0.04	Mahaghani,Sandalwood, Hebbevu and others	100	4	Rainfed	Rainfed/ Protective irrigation	0	0.10	Private Land
YADURU	Asegodi Changapp	1802	Manually	136*/44	0.70	0.28	Mahaghani,Sandalwood, Hebbevu and others	100	28	Rainfed	Rainfed/ Protective irrigation	0	0.70	Private Land
YADURU	D / Y / Kumarappa	1803	Manually	136*/44P99	0.40	0.16	Mahaghani,Sandalwood, Hebbevu and others	100	16	Rainfed	Rainfed/ Protective irrigation	0	0.40	Private Land
YADURU	Chechiraira M / Dev	1804	Manually	136*/45	1.50	0.60	Mahaghani,Sandalwood, Hebbevu and others	100	60	Rainfed	Rainfed/ Protective irrigation	0	1.50	Private Land
YADURU	D K Jayamma	1805	Manually	136*/46P 1	0.20	0.08	Mahaghani,Sandalwood, Hebbevu and others	100	8	Rainfed	Rainfed/ Protective irrigation	0	0.20	Private Land
YADURU	Chechiraira M / Dev	1806	Manually	136*/46P2	0.98	0.39	Mahaghani,Sandalwood, Hebbevu and others	100	39	Rainfed	Rainfed/ Protective irrigation	0	0.98	Private Land
YADURU	Mr. B / Yam / Anan	1807	Manually	136*/48	0.24	0.10	Mahaghani,Sandalwood, Hebbevu and others	100	10	Rainfed	Rainfed/ Protective irrigation	0	0.24	Private Land
YADURU	Mrs. Dharmamma	1808	Manually	136*/49	0.43	0.17	Mahaghani,Sandalwood, Hebbevu and others	100	17	Rainfed	Rainfed/ Protective irrigation	0	0.43	Private Land
YADURU	Subbaiah	1809	Manually	136*/5	0.70	0.28	Mahaghani,Sandalwood, Hebbevu and others	100	28	Rainfed	Rainfed/ Protective irrigation	0	0.70	Private Land
YADURU	Mrs. Basamma	1810	Manually	136*/50P1	0.20	0.08	Mahaghani,Sandalwood, Hebbevu and others	100	8	Rainfed	Rainfed/ Protective irrigation	0	0.20	Private Land
YADURU	D K Jayamma	1811	Manually	136*/50P2	0.10	0.04	Mahaghani,Sandalwood, Hebbevu and others	100	4	Rainfed	Rainfed/ Protective irrigation	0	0.10	Private Land
YADURU	Mrs Y A Muttamma	1812	Manually	136*/51	0.20	0.08	Mahaghani,Sandalwood, Hebbevu and others	100	8	Rainfed	Rainfed/ Protective irrigation	0	0.20	Private Land
YADURU	A. E. Mallappa	1813	Manually	136*/52	0.10	0.04	Mahaghani,Sandalwood, Hebbevu and others	100	4	Rainfed	Rainfed/ Protective irrigation	0	0.10	Private Land
YADURU	Joyappa	1814	Manually	136*/53P14	0.20	0.08	Mahaghani,Sandalwood, Hebbevu and others	100	8	Rainfed	Rainfed/ Protective irrigation	0	0.20	Private Land
YADURU	D.C. Raju	1815	Manually	136*/53P2	0.10	0.04	Mahaghani,Sandalwood, Hebbevu and others	100	4	Rainfed	Rainfed/ Protective irrigation	0	0.10	Private Land
YADURU	D.C. Raju	1816	Manually	136*/55 P2	0.20	0.08	Mahaghani,Sandalwood, Hebbevu and others	100	8	Rainfed	Rainfed/ Protective irrigation	0	0.20	Private Land
YADURU	D P Prasanna	1817	Manually	136*/55P1	0.10	0.04	Mahaghani,Sandalwood, Hebbevu and others	100	4	Rainfed	Rainfed/ Protective irrigation	0	0.10	Private Land
YADURU	A. M. Paramesh	1818	Manually	136*/57	0.70	0.28	Mahaghani,Sandalwood, Hebbevu and others	100	28	Rainfed	Rainfed/ Protective irrigation	0	0.70	Private Land
YADURU	D / C / Eeramma	1819	Manually	136*/58P2	0.40	0.16	Mahaghani,Sandalwood, Hebbevu and others	100	16	Rainfed	Rainfed/ Protective irrigation	0	0.40	Private Land
YADURU	C D Somaka	1820	Manually	136*/59	1.50	0.60	Mahaghani,Sandalwood, Hebbevu and others	100	60	Rainfed	Rainfed/ Protective irrigation	0	1.50	Private Land
YADURU	D / K / Jayappa	1821	Manually	136*/59P1	0.20	0.08	Mahaghani,Sandalwood, Hebbevu and others	100	8	Rainfed	Rainfed/ Protective irrigation	0	0.20	Private Land
YADURU	D / K / Jayappa	1822	Manually	136*/6	0.98	0.39	Mahaghani,Sandalwood, Hebbevu and others	100	39	Rainfed	Rainfed/ Protective irrigation	0	0.98	Private Land
YADURU	A K Veerappa	1823	Manually	136*/60	0.23	0.09	Mahaghani,Sandalwood, Hebbevu and others	100	9	Rainfed	Rainfed/ Protective irrigation	0	0.23	Private Land
YADURU	AV Poovamma	1824	Manually	136*/61	0.20	0.08	Mahaghani,Sandalwood, Hebbevu and others	100	8	Rainfed	Rainfed/ Protective irrigation	0	0.20	Private Land
YADURU	A V Karthik	1825	Manually	136*/62	0.90	0.36	Mahaghani,Sandalwood, Hebbevu and others	100	36	Rainfed	Rainfed/ Protective irrigation	0	0.90	Private Land
YADURU	A T Jayappa	1826	Manually	136*/63	0.97	0.39	Mahaghani,Sandalwood, Hebbevu and others	100	39	Rainfed	Rainfed/ Protective irrigation	0	0.97	Private Land
YADURU	AT Jayappa	1827	Manually	136*/64	0.10	0.04	Mahaghani,Sandalwood, Hebbevu and others	100	4	Rainfed	Rainfed/ Protective irrigation	0	0.10	Private Land
YADURU	Mrs. Basamma	1828	Manually	136*/65	0.40	0.16	Mahaghani,Sandalwood, Hebbevu and others	100	16	Rainfed	Rainfed/ Protective irrigation	0	0.40	Private Land
YADURU	AC / Ganesha	1829	Manually	136*/66	0.80	0.32	Mahaghani,Sandalwood, Hebbevu and others	100	32	Rainfed	Rainfed/ Protective irrigation	0	0.80	Private Land
YADURU	AC / Ganesha	1830	Manually	136*/67	0.20	0.08	Mahaghani,Sandalwood, Hebbevu and others	100	8	Rainfed	Rainfed/ Protective irrigation	0	0.20	Private Land
YADURU	AM Manohara @ C	1831	Manually	136*/68	0.60	0.24	Mahaghani,Sandalwood, Hebbevu and others	100	24	Rainfed	Rainfed/ Protective irrigation	0	0.60	Private Land
YADURU	A P Dharmasheela	1832	Manually	136*/70	0.20	0.08	Mahaghani,Sandalwood, Hebbevu and others	100	8	Rainfed	Rainfed/ Protective irrigation	0	0.20	Private Land
YADURU	D / K / Jayappa	1833	Manually	136*/8	1.40	0.56	Mahaghani,Sandalwood, Hebbevu and others	100	56	Rainfed	Rainfed/ Protective irrigation	0	1.40	Private Land
YADURU	Hoovaiah H B	1834	Manually	136*/9	0.60	0.24	Mahaghani,Sandalwood, Hebbevu and others	100	24	Rainfed	Rainfed/ Protective irrigation	0	0.60	Private Land

Village Name	Farmer Name:	Farmer Code	Rate Type (Manually/Machinery)	Survey No:	Total Area (Ha.)	Proposed Area (Ha.)	Activity/Model/Plant/Crop Name :	Number of Plants Per Ha	No. of plants	Method of Irrigation (Drip/Ring/Surf)	Source of Irrigation (Canal/Rainfed/Well)	Area as per Type Of Land (Ha.)		Ownership of Land (Community Land/ Private Land/Other)
												Waste Land	Cultivable	
YADURU	Y K Hoovaih	1835	Manually	137/*	0.20	0.08	Mahaghani,Sandalwood, Hebbevu and others	100	8	Rainfed	Rainfed/ Protective irrigation	0	0.20	Private Land
YADURU	Puttuswamy	1836	Manually	140/*1	0.10	0.04	Mahaghani,Sandalwood, Hebbevu and others	100	4	Rainfed	Rainfed/ Protective irrigation	0	0.10	Private Land
YADURU	Basavaraju	1837	Manually	140/*2	0.80	0.32	Mahaghani,Sandalwood, Hebbevu and others	100	32	Rainfed	Rainfed/ Protective irrigation	0	0.80	Private Land
YADURU	Basavaraju	1838	Manually	140/*3	0.87	0.35	Mahaghani,Sandalwood, Hebbevu and others	100	35	Rainfed	Rainfed/ Protective irrigation	0	0.87	Private Land
YADURU	Asegodi Ponnam	1839	Manually	144/*	0.87	0.35	Mahaghani,Sandalwood, Hebbevu and others	100	35	Rainfed	Rainfed/ Protective irrigation	0	0.87	Private Land
YADURU	L / R / Joyappa	1840	Manually	145/*1	0.87	0.35	Mahaghani,Sandalwood, Hebbevu and others	100	35	Rainfed	Rainfed/ Protective irrigation	0	0.87	Private Land
YADURU	Kuttappa	1841	Manually	145/*2P1	0.40	0.16	Mahaghani,Sandalwood, Hebbevu and others	100	16	Rainfed	Rainfed/ Protective irrigation	0	0.40	Private Land
YADURU	Dodda Puttegowdn	1842	Manually	37/*11	0.70	0.28	Mahaghani,Sandalwood, Hebbevu and others	100	28	Rainfed	Rainfed/ Protective irrigation	0	0.70	Private Land
YADURU	Chitira Hoovaih	1843	Manually	37/*11	0.40	0.16	Mahaghani,Sandalwood, Hebbevu and others	100	16	Rainfed	Rainfed/ Protective irrigation	0	0.40	Private Land
YADURU	Dodda Puttegowdn	1844	Manually	37/*12	0.98	0.39	Mahaghani,Sandalwood, Hebbevu and others	100	39	Rainfed	Rainfed/ Protective irrigation	0	0.98	Private Land
YADURU	Asegodi G / Madap	1845	Manually	37/*13	0.60	0.24	Mahaghani,Sandalwood, Hebbevu and others	100	24	Rainfed	Rainfed/ Protective irrigation	0	0.60	Private Land
YADURU	Puttuswamy	1846	Manually	37/*14	1.00	0.40	Mahaghani,Sandalwood, Hebbevu and others	100	40	Rainfed	Rainfed/ Protective irrigation	0	1.00	Private Land
YADURU	K.P.Banuprakash.	1847	Manually	37/*15	0.10	0.04	Mahaghani,Sandalwood, Hebbevu and others	100	4	Rainfed	Rainfed/ Protective irrigation	0	0.10	Private Land
YADURU	K.P.Banuprakash.	1848	Manually	37/*16	0.23	0.09	Mahaghani,Sandalwood, Hebbevu and others	100	9	Rainfed	Rainfed/ Protective irrigation	0	0.23	Private Land
YADURU	dodda puttegowdn	1849	Manually	37/*17	0.50	0.20	Mahaghani,Sandalwood, Hebbevu and others	100	20	Rainfed	Rainfed/ Protective irrigation	0	0.50	Private Land
YADURU	dodda puttegowdn	1850	Manually	37/*18	0.24	0.10	Mahaghani,Sandalwood, Hebbevu and others	100	10	Rainfed	Rainfed/ Protective irrigation	0	0.24	Private Land
YADURU	Chitira Hoovaih	1851	Manually	37/*19	0.43	0.17	Mahaghani,Sandalwood, Hebbevu and others	100	17	Rainfed	Rainfed/ Protective irrigation	0	0.43	Private Land
YADURU	A K Ramappa	1852	Manually	38/*11	0.70	0.28	Mahaghani,Sandalwood, Hebbevu and others	100	28	Rainfed	Rainfed/ Protective irrigation	0	0.70	Private Land
YADURU	HN Ganesh	1853	Manually	38/*12	0.20	0.08	Mahaghani,Sandalwood, Hebbevu and others	100	8	Rainfed	Rainfed/ Protective irrigation	0	0.20	Private Land
YADURU	Asegodi Basavaraj	1854	Manually	38/*13	0.10	0.04	Mahaghani,Sandalwood, Hebbevu and others	100	4	Rainfed	Rainfed/ Protective irrigation	0	0.10	Private Land
YADURU	Asegodi Basavaraj	1855	Manually	38/*14	0.20	0.08	Mahaghani,Sandalwood, Hebbevu and others	100	8	Rainfed	Rainfed/ Protective irrigation	0	0.20	Private Land
YADURU	Asegodi Ponnam	1856	Manually	38/*15	0.10	0.04	Mahaghani,Sandalwood, Hebbevu and others	100	4	Rainfed	Rainfed/ Protective irrigation	0	0.10	Private Land
YADURU	YN Sannappa.	1857	Manually	39/*1	0.70	0.28	Mahaghani,Sandalwood, Hebbevu and others	100	28	Rainfed	Rainfed/ Protective irrigation	0	0.70	Private Land
YADURU	Joyappa	1858	Manually	39/*10	0.40	0.16	Mahaghani,Sandalwood, Hebbevu and others	100	16	Rainfed	Rainfed/ Protective irrigation	0	0.40	Private Land
YADURU	Puttuswamy	1859	Manually	39/*11	1.50	0.60	Mahaghani,Sandalwood, Hebbevu and others	100	60	Rainfed	Rainfed/ Protective irrigation	0	1.50	Private Land
YADURU	Asegodi G / Madap	1860	Manually	39/*12	0.20	0.08	Mahaghani,Sandalwood, Hebbevu and others	100	8	Rainfed	Rainfed/ Protective irrigation	0	0.20	Private Land
YADURU	kodagara asagood	1861	Manually	39/*13	0.98	0.39	Mahaghani,Sandalwood, Hebbevu and others	100	39	Rainfed	Rainfed/ Protective irrigation	0	0.98	Private Land
YADURU	Puttuswamy	1862	Manually	39/*14	0.20	0.08	Mahaghani,Sandalwood, Hebbevu and others	100	8	Rainfed	Rainfed/ Protective irrigation	0	0.20	Private Land
YADURU	Joyappa	1863	Manually	39/*15	0.10	0.04	Mahaghani,Sandalwood, Hebbevu and others	100	4	Rainfed	Rainfed/ Protective irrigation	0	0.10	Private Land
YADURU	Asegodi G / Madap	1864	Manually	39/*16	0.20	0.08	Mahaghani,Sandalwood, Hebbevu and others	100	8	Rainfed	Rainfed/ Protective irrigation	0	0.20	Private Land
YADURU	Basavaraju	1865	Manually	39/*17	0.10	0.04	Mahaghani,Sandalwood, Hebbevu and others	100	4	Rainfed	Rainfed/ Protective irrigation	0	0.10	Private Land
YADURU	Puttuswamy	1866	Manually	39/*18	0.70	0.28	Mahaghani,Sandalwood, Hebbevu and others	100	28	Rainfed	Rainfed/ Protective irrigation	0	0.70	Private Land
YADURU	Sannappa	1867	Manually	39/*19	0.40	0.16	Mahaghani,Sandalwood, Hebbevu and others	100	16	Rainfed	Rainfed/ Protective irrigation	0	0.40	Private Land
YADURU	A. M. Paramesh	1868	Manually	39/*2	1.50	0.60	Mahaghani,Sandalwood, Hebbevu and others	100	60	Rainfed	Rainfed/ Protective irrigation	0	1.50	Private Land

Village Name	Farmer Name:	Farmer Code	Rate Type (Manually/Machinery)	Survey No:	Total Area (Ha.)	Proposed Area (Ha.)	Activity/Model/Plant/Crop Name :	Number of Plants Per Ha	No. of plants	Method of Irrigation (Drip/Ring/Surf)	Source of Irrigation (Canal/Rainfed/Well)	Area as per Type Of Land (Ha.)		Ownership of Land (Community Land/ Private Land/Other)
												Waste Land	Cultivable	
YADURU	Sowmya H E	1869	Manually	39*/20	0.20	0.08	Mahaghani,Sandalwood, Hebbevu and others	100	8	Rainfed	Rainfed/ Protective irrigation	0	0.20	Private Land
YADURU	Sannappa	1870	Manually	39*/21	0.98	0.39	Mahaghani,Sandalwood, Hebbevu and others	100	39	Rainfed	Rainfed/ Protective irrigation	0	0.98	Private Land
YADURU	AM Manohara @ C	1871	Manually	39*/29	0.24	0.10	Mahaghani,Sandalwood, Hebbevu and others	100	10	Rainfed	Rainfed/ Protective irrigation	0	0.24	Private Land
YADURU	Basavaraju	1872	Manually	39*/3	0.43	0.17	Mahaghani,Sandalwood, Hebbevu and others	100	17	Rainfed	Rainfed/ Protective irrigation	0	0.43	Private Land
YADURU	AK Muthanna.	1873	Manually	39*/30	0.70	0.28	Mahaghani,Sandalwood, Hebbevu and others	100	28	Rainfed	Rainfed/ Protective irrigation	0	0.70	Private Land
YADURU	AK Ramappa	1874	Manually	39*/31	0.20	0.08	Mahaghani,Sandalwood, Hebbevu and others	100	8	Rainfed	Rainfed/ Protective irrigation	0	0.20	Private Land
YADURU	Tungabhadra.	1875	Manually	39*/32	0.10	0.04	Mahaghani,Sandalwood, Hebbevu and others	100	4	Rainfed	Rainfed/ Protective irrigation	0	0.10	Private Land
YADURU	YN Sannappa.	1876	Manually	39*/33	0.20	0.08	Mahaghani,Sandalwood, Hebbevu and others	100	8	Rainfed	Rainfed/ Protective irrigation	0	0.20	Private Land
YADURU	AK Ramappa	1877	Manually	39*/34	0.10	0.04	Mahaghani,Sandalwood, Hebbevu and others	100	4	Rainfed	Rainfed/ Protective irrigation	0	0.10	Private Land
YADURU	Indira.	1878	Manually	39*/35	0.20	0.08	Mahaghani,Sandalwood, Hebbevu and others	100	8	Rainfed	Rainfed/ Protective irrigation	0	0.20	Private Land
YADURU	A K Ramappa	1879	Manually	39*/36	0.10	0.04	Mahaghani,Sandalwood, Hebbevu and others	100	4	Rainfed	Rainfed/ Protective irrigation	0	0.10	Private Land
YADURU	A. K. Raghu	1880	Manually	39*/37	0.20	0.08	Mahaghani,Sandalwood, Hebbevu and others	100	8	Rainfed	Rainfed/ Protective irrigation	0	0.20	Private Land
YADURU	Kodagara Asegood	1881	Manually	39*/38	0.10	0.04	Mahaghani,Sandalwood, Hebbevu and others	100	4	Rainfed	Rainfed/ Protective irrigation	0	0.10	Private Land
YADURU	Kodagara Asegood	1882	Manually	39*/4	0.70	0.28	Mahaghani,Sandalwood, Hebbevu and others	100	28	Rainfed	Rainfed/ Protective irrigation	0	0.70	Private Land
YADURU	Basavaraju	1883	Manually	39*/5	0.40	0.16	Mahaghani,Sandalwood, Hebbevu and others	100	16	Rainfed	Rainfed/ Protective irrigation	0	0.40	Private Land
YADURU	Joyappa	1884	Manually	39*/6	1.50	0.60	Mahaghani,Sandalwood, Hebbevu and others	100	60	Rainfed	Rainfed/ Protective irrigation	0	1.50	Private Land
YADURU	Puttuswamy	1885	Manually	39*/7	0.20	0.08	Mahaghani,Sandalwood, Hebbevu and others	100	8	Rainfed	Rainfed/ Protective irrigation	0	0.20	Private Land
YADURU	AM Manohara @ C	1886	Manually	39*/8	0.98	0.39	Mahaghani,Sandalwood, Hebbevu and others	100	39	Rainfed	Rainfed/ Protective irrigation	0	0.98	Private Land
YADURU	Asegodi G / Madap	1887	Manually	39*/9	0.23	0.09	Mahaghani,Sandalwood, Hebbevu and others	100	9	Rainfed	Rainfed/ Protective irrigation	0	0.23	Private Land
YADURU	P D Huvayya	1888	Manually	40*/1	0.20	0.08	Mahaghani,Sandalwood, Hebbevu and others	100	8	Rainfed	Rainfed/ Protective irrigation	0	0.20	Private Land
YADURU	Kuttappa	1889	Manually	40*/10	0.90	0.36	Mahaghani,Sandalwood, Hebbevu and others	100	36	Rainfed	Rainfed/ Protective irrigation	0	0.90	Private Land
YADURU	A.R.Basappa	1890	Manually	40*/11	0.97	0.39	Mahaghani,Sandalwood, Hebbevu and others	100	39	Rainfed	Rainfed/ Protective irrigation	0	0.97	Private Land
YADURU	A. M. Ananda	1891	Manually	40*/13	0.10	0.04	Mahaghani,Sandalwood, Hebbevu and others	100	4	Rainfed	Rainfed/ Protective irrigation	0	0.10	Private Land
YADURU	Puppayah	1892	Manually	40*/14	0.40	0.16	Mahaghani,Sandalwood, Hebbevu and others	100	16	Rainfed	Rainfed/ Protective irrigation	0	0.40	Private Land
YADURU	Coffee.A.K.Verappa	1893	Manually	40*/15	0.80	0.32	Mahaghani,Sandalwood, Hebbevu and others	100	32	Rainfed	Rainfed/ Protective irrigation	0	0.80	Private Land
YADURU	AM Manohara @ C	1894	Manually	40*/16	0.20	0.08	Mahaghani,Sandalwood, Hebbevu and others	100	8	Rainfed	Rainfed/ Protective irrigation	0	0.20	Private Land
YADURU	Joyappa	1895	Manually	40*/2	0.60	0.24	Mahaghani,Sandalwood, Hebbevu and others	100	24	Rainfed	Rainfed/ Protective irrigation	0	0.60	Private Land
YADURU	Asegodi G / Madap	1896	Manually	40*/3	0.20	0.08	Mahaghani,Sandalwood, Hebbevu and others	100	8	Rainfed	Rainfed/ Protective irrigation	0	0.20	Private Land
YADURU	0	1897	Manually	40*/4	1.40	0.56	Mahaghani,Sandalwood, Hebbevu and others	100	56	Rainfed	Rainfed/ Protective irrigation	0	1.40	Private Land
YADURU	AK Muthanna.	1898	Manually	40*/5	0.60	0.24	Mahaghani,Sandalwood, Hebbevu and others	100	24	Rainfed	Rainfed/ Protective irrigation	0	0.60	Private Land
YADURU	Kuttappa	1899	Manually	40*/6	0.20	0.08	Mahaghani,Sandalwood, Hebbevu and others	100	8	Rainfed	Rainfed/ Protective irrigation	0	0.20	Private Land
YADURU	Subbaiah	1900	Manually	40*/7	0.10	0.04	Mahaghani,Sandalwood, Hebbevu and others	100	4	Rainfed	Rainfed/ Protective irrigation	0	0.10	Private Land
YADURU	AM Manohara @ C	1901	Manually	40*/8	0.80	0.32	Mahaghani,Sandalwood, Hebbevu and others	100	32	Rainfed	Rainfed/ Protective irrigation	0	0.80	Private Land
YADURU	Joyappa	1902	Manually	42*/1	0.87	0.35	Mahaghani,Sandalwood, Hebbevu and others	100	35	Rainfed	Rainfed/ Protective irrigation	0	0.87	Private Land

Village Name	Farmer Name:	Farmer Code	Rate Type (Manually/Machinery)	Survey No:	Total Area (Ha.)	Proposed Area (Ha.)	Activity/Model/Plant/Crop Name :	Number of Plants Per Ha	No. of plants	Method of Irrigation (Drip/Ring/Surf)	Source of Irrigation (Canal/Rainfed/Well)	Area as per Type Of Land (Ha.)		Ownership of Land (Community Land/ Private Land/Other
												Waste Land	Cultivable	
YADURU	kodagara asagood	1903	Manually	42*/10	0.87	0.35	Mahaghani,Sandalwood, Hebbevu and others	100	35	Rainfed	Rainfed/ Protective irrigation	0	0.87	Private Land
YADURU	H B Suresh	1904	Manually	42*/11	0.87	0.35	Mahaghani,Sandalwood, Hebbevu and others	100	35	Rainfed	Rainfed/ Protective irrigation	0	0.87	Private Land
YADURU	Mrs. Satyaprama	1905	Manually	42*/12	0.40	0.16	Mahaghani,Sandalwood, Hebbevu and others	100	16	Rainfed	Rainfed/ Protective irrigation	0	0.40	Private Land
YADURU	Asegodi G / Madap	1906	Manually	42*/13	0.70	0.28	Mahaghani,Sandalwood, Hebbevu and others	100	28	Rainfed	Rainfed/ Protective irrigation	0	0.70	Private Land
YADURU	Raju	1907	Manually	42*/13	0.40	0.16	Mahaghani,Sandalwood, Hebbevu and others	100	16	Rainfed	Rainfed/ Protective irrigation	0	0.40	Private Land
YADURU	Coffee A K Muthan	1908	Manually	42*/14	0.98	0.39	Mahaghani,Sandalwood, Hebbevu and others	100	39	Rainfed	Rainfed/ Protective irrigation	0	0.98	Private Land
YADURU	A. P. Tara (Tara Lo	1909	Manually	42*/15	0.60	0.24	Mahaghani,Sandalwood, Hebbevu and others	100	24	Rainfed	Rainfed/ Protective irrigation	0	0.60	Private Land
YADURU	Y H Kariappa	1910	Manually	42*/16	1.00	0.40	Mahaghani,Sandalwood, Hebbevu and others	100	40	Rainfed	Rainfed/ Protective irrigation	0	1.00	Private Land
YADURU	H H Basavaraj	1911	Manually	42*/17	0.50	0.20	Mahaghani,Sandalwood, Hebbevu and others	100	20	Rainfed	Rainfed/ Protective irrigation	0	0.50	Private Land
YADURU	Joyappa	1912	Manually	42*/13	0.10	0.04	Mahaghani,Sandalwood, Hebbevu and others	100	4	Rainfed	Rainfed/ Protective irrigation	0	0.10	Private Land
YADURU	Tungabhadra.	1913	Manually	42*/14	0.10	0.04	Mahaghani,Sandalwood, Hebbevu and others	100	4	Rainfed	Rainfed/ Protective irrigation	0	0.10	Private Land
YADURU	AM Manohara @ C	1914	Manually	42*/15	0.20	0.08	Mahaghani,Sandalwood, Hebbevu and others	100	8	Rainfed	Rainfed/ Protective irrigation	0	0.20	Private Land
YADURU	Raju	1915	Manually	42*/16	0.20	0.08	Mahaghani,Sandalwood, Hebbevu and others	100	8	Rainfed	Rainfed/ Protective irrigation	0	0.20	Private Land
YADURU	AM Manohara @ C	1916	Manually	42*/17	0.10	0.04	Mahaghani,Sandalwood, Hebbevu and others	100	4	Rainfed	Rainfed/ Protective irrigation	0	0.10	Private Land
YADURU	Tungabhadra.	1917	Manually	42*/18	0.20	0.08	Mahaghani,Sandalwood, Hebbevu and others	100	8	Rainfed	Rainfed/ Protective irrigation	0	0.20	Private Land
YADURU	Gurappa	1918	Manually	42*/19	0.10	0.04	Mahaghani,Sandalwood, Hebbevu and others	100	4	Rainfed	Rainfed/ Protective irrigation	0	0.10	Private Land
YADURU	P D Huvayya	1919	Manually	45*/11	0.70	0.28	Mahaghani,Sandalwood, Hebbevu and others	100	28	Rainfed	Rainfed/ Protective irrigation	0	0.70	Private Land
YADURU	Jayamma A P	1920	Manually	45*/10	0.40	0.16	Mahaghani,Sandalwood, Hebbevu and others	100	16	Rainfed	Rainfed/ Protective irrigation	0	0.40	Private Land
YADURU	CoffeeA K Muttann	1921	Manually	45*/16	1.50	0.60	Mahaghani,Sandalwood, Hebbevu and others	100	60	Rainfed	Rainfed/ Protective irrigation	0	1.50	Private Land
YADURU	AK Muthanna	1922	Manually	45*/17	0.20	0.08	Mahaghani,Sandalwood, Hebbevu and others	100	8	Rainfed	Rainfed/ Protective irrigation	0	0.20	Private Land
YADURU	AT Uttayya	1923	Manually	45*/18	0.98	0.39	Mahaghani,Sandalwood, Hebbevu and others	100	39	Rainfed	Rainfed/ Protective irrigation	0	0.98	Private Land
YADURU	Doddegowdna Kutt	1924	Manually	45*/12	0.24	0.10	Mahaghani,Sandalwood, Hebbevu and others	100	10	Rainfed	Rainfed/ Protective irrigation	0	0.24	Private Land
YADURU	Devaiah	1925	Manually	45*/13	0.43	0.17	Mahaghani,Sandalwood, Hebbevu and others	100	17	Rainfed	Rainfed/ Protective irrigation	0	0.43	Private Land
YADURU	Satish Kumar	1926	Manually	45*/13	0.70	0.28	Mahaghani,Sandalwood, Hebbevu and others	100	28	Rainfed	Rainfed/ Protective irrigation	0	0.70	Private Land
YADURU	AC / Hoovaih	1927	Manually	45*/14	0.20	0.08	Mahaghani,Sandalwood, Hebbevu and others	100	8	Rainfed	Rainfed/ Protective irrigation	0	0.20	Private Land
YADURU	Asegodi Lakshmap	1928	Manually	45*/15	0.10	0.04	Mahaghani,Sandalwood, Hebbevu and others	100	4	Rainfed	Rainfed/ Protective irrigation	0	0.10	Private Land
YADURU	AK Veerappa	1929	Manually	45*/16	0.20	0.08	Mahaghani,Sandalwood, Hebbevu and others	100	8	Rainfed	Rainfed/ Protective irrigation	0	0.20	Private Land
YADURU	Kuttappa	1930	Manually	45*/17	0.10	0.04	Mahaghani,Sandalwood, Hebbevu and others	100	4	Rainfed	Rainfed/ Protective irrigation	0	0.10	Private Land
YADURU	A. M. Ananda	1931	Manually	45*/18	0.20	0.08	Mahaghani,Sandalwood, Hebbevu and others	100	8	Rainfed	Rainfed/ Protective irrigation	0	0.20	Private Land
YADURU	A / S / Lingaraju	1932	Manually	45*/19	0.10	0.04	Mahaghani,Sandalwood, Hebbevu and others	100	4	Rainfed	Rainfed/ Protective irrigation	0	0.10	Private Land
YADURU	Mrs. Basamma	1933	Manually	47*/11	0.20	0.08	Mahaghani,Sandalwood, Hebbevu and others	100	8	Rainfed	Rainfed/ Protective irrigation	0	0.20	Private Land
YADURU	Mrs. Satya Prema	1934	Manually	47*/12	0.10	0.04	Mahaghani,Sandalwood, Hebbevu and others	100	4	Rainfed	Rainfed/ Protective irrigation	0	0.10	Private Land
YADURU	Mrs. Satya Prema	1935	Manually	47*/13	0.70	0.28	Mahaghani,Sandalwood, Hebbevu and others	100	28	Rainfed	Rainfed/ Protective irrigation	0	0.70	Private Land
YADURU	Mrs. Satya Prema	1936	Manually	47*/14	0.40	0.16	Mahaghani,Sandalwood, Hebbevu and others	100	16	Rainfed	Rainfed/ Protective irrigation	0	0.40	Private Land

Village Name	Farmer Name:	Farmer Code	Rate Type (Manually/Machinery)	Survey No:	Total Area (Ha.)	Proposed Area (Ha.)	Activity/Model/Plant/Crop Name :	Number of Plants Per Ha	No. of plants	Method of Irrigation (Drip/Ring/Surf)	Source of Irrigation (Canal/Rainfed/Well)	Area as per Type Of Land (Ha.)		Ownership of Land (Community Land/ Private Land/Other)
												Waste Land	Cultivable	
YADURU	Mrs. Satya Prema	1937	Manually	47*/5	1.50	0.60	Mahaghani,Sandalwood, Hebbevu and others	100	60	Rainfed	Rainfed/ Protective irrigation	0	1.50	Private Land
Hangallu	H / N / Neelakantha	1938	Manually	1*/2	0.10	0.04	Mahaghani,Sandalwood, Hebbevu and others	100	4	Rainfed	Rainfed/ Protective irrigation	0	0.10	Private Land
Hangallu	0	1939	Manually	1*/3	0.20	0.08	Mahaghani,Sandalwood, Hebbevu and others	100	8	Rainfed	Rainfed/ Protective irrigation	0	0.20	Private Land
Hangallu	Malliah	1940	Manually	1*/4	0.10	0.04	Mahaghani,Sandalwood, Hebbevu and others	100	4	Rainfed	Rainfed/ Protective irrigation	0	0.10	Private Land
Hangallu	B / yankta	1941	Manually	1*/5	0.70	0.28	Mahaghani,Sandalwood, Hebbevu and others	100	28	Rainfed	Rainfed/ Protective irrigation	0	0.70	Private Land
Hangallu	Ba Chennuveera n	1942	Manually	1*/6	0.40	0.16	Mahaghani,Sandalwood, Hebbevu and others	100	16	Rainfed	Rainfed/ Protective irrigation	0	0.40	Private Land
Hangallu	S.S. Anil	1943	Manually	100*/*	1.50	0.60	Mahaghani,Sandalwood, Hebbevu and others	100	60	Rainfed	Rainfed/ Protective irrigation	0	1.50	Private Land
Hangallu	HR Dharmappa	1944	Manually	101*/1P1	0.10	0.04	Mahaghani,Sandalwood, Hebbevu and others	100	4	Rainfed	Rainfed/ Protective irrigation	0	0.10	Private Land
Hangallu	0	1945	Manually	101*/1P2	0.20	0.08	Mahaghani,Sandalwood, Hebbevu and others	100	8	Rainfed	Rainfed/ Protective irrigation	0	0.20	Private Land
Hangallu	0	1946	Manually	101*/2	0.10	0.04	Mahaghani,Sandalwood, Hebbevu and others	100	4	Rainfed	Rainfed/ Protective irrigation	0	0.10	Private Land
Hangallu	H R Dharmappa	1947	Manually	101*/3P1	0.70	0.28	Mahaghani,Sandalwood, Hebbevu and others	100	28	Rainfed	Rainfed/ Protective irrigation	0	0.70	Private Land
Hangallu	H.N. Huwaya	1948	Manually	105*/1	0.40	0.16	Mahaghani,Sandalwood, Hebbevu and others	100	16	Rainfed	Rainfed/ Protective irrigation	0	0.40	Private Land
Hangallu	HR Dharmappa	1949	Manually	105*/10	1.50	0.60	Mahaghani,Sandalwood, Hebbevu and others	100	60	Rainfed	Rainfed/ Protective irrigation	0	1.50	Private Land
Hangallu	G. S. Dharmappa	1950	Manually	105*/11	0.25	0.10	Mahaghani,Sandalwood, Hebbevu and others	100	10	Rainfed	Rainfed/ Protective irrigation	0	0.25	Private Land
Hangallu	Lalita G L	1951	Manually	105*/13	0.98	0.39	Mahaghani,Sandalwood, Hebbevu and others	100	39	Rainfed	Rainfed/ Protective irrigation	0	0.98	Private Land
Hangallu	J Nagaratna	1952	Manually	105*/14	0.24	0.10	Mahaghani,Sandalwood, Hebbevu and others	100	10	Rainfed	Rainfed/ Protective irrigation	0	0.24	Private Land
Hangallu	Lalita G L	1953	Manually	105*/16	0.43	0.17	Mahaghani,Sandalwood, Hebbevu and others	100	17	Rainfed	Rainfed/ Protective irrigation	0	0.43	Private Land
Hangallu	B.R. Ananda	1954	Manually	105*/17	0.70	0.28	Mahaghani,Sandalwood, Hebbevu and others	100	28	Rainfed	Rainfed/ Protective irrigation	0	0.70	Private Land
Hangallu	H B Suresh	1955	Manually	105*/18	0.20	0.08	Mahaghani,Sandalwood, Hebbevu and others	100	8	Rainfed	Rainfed/ Protective irrigation	0	0.20	Private Land
Hangallu	H / R / Dharmappa	1956	Manually	105*/19	0.10	0.04	Mahaghani,Sandalwood, Hebbevu and others	100	4	Rainfed	Rainfed/ Protective irrigation	0	0.10	Private Land
Hangallu	0	1957	Manually	105*/19P1	0.20	0.08	Mahaghani,Sandalwood, Hebbevu and others	100	8	Rainfed	Rainfed/ Protective irrigation	0	0.20	Private Land
Hangallu	0	1958	Manually	105*/2	0.10	0.04	Mahaghani,Sandalwood, Hebbevu and others	100	4	Rainfed	Rainfed/ Protective irrigation	0	0.10	Private Land
Hangallu	0	1959	Manually	105*/20P1	0.20	0.08	Mahaghani,Sandalwood, Hebbevu and others	100	8	Rainfed	Rainfed/ Protective irrigation	0	0.20	Private Land
Hangallu	0	1960	Manually	105*/21	0.10	0.04	Mahaghani,Sandalwood, Hebbevu and others	100	4	Rainfed	Rainfed/ Protective irrigation	0	0.10	Private Land
Hangallu	0	1961	Manually	105*/22	0.20	0.08	Mahaghani,Sandalwood, Hebbevu and others	100	8	Rainfed	Rainfed/ Protective irrigation	0	0.20	Private Land
Hangallu	0	1962	Manually	105*/22A	0.10	0.04	Mahaghani,Sandalwood, Hebbevu and others	100	4	Rainfed	Rainfed/ Protective irrigation	0	0.10	Private Land
Hangallu	HN Mohana	1963	Manually	105*/3	0.70	0.28	Mahaghani,Sandalwood, Hebbevu and others	100	28	Rainfed	Rainfed/ Protective irrigation	0	0.70	Private Land
Hangallu	H / R / Dharmappa	1964	Manually	105*/31	0.40	0.16	Mahaghani,Sandalwood, Hebbevu and others	100	16	Rainfed	Rainfed/ Protective irrigation	0	0.40	Private Land
Hangallu	0	1965	Manually	105*/33	1.50	0.60	Mahaghani,Sandalwood, Hebbevu and others	100	60	Rainfed	Rainfed/ Protective irrigation	0	1.50	Private Land
Hangallu	0	1966	Manually	105*/34	0.20	0.08	Mahaghani,Sandalwood, Hebbevu and others	100	8	Rainfed	Rainfed/ Protective irrigation	0	0.20	Private Land
Hangallu	HN Vijaya.	1967	Manually	105*/35	0.98	0.39	Mahaghani,Sandalwood, Hebbevu and others	100	39	Rainfed	Rainfed/ Protective irrigation	0	0.98	Private Land
Hangallu	Beena.	1968	Manually	105*/36	0.23	0.09	Mahaghani,Sandalwood, Hebbevu and others	100	9	Rainfed	Rainfed/ Protective irrigation	0	0.23	Private Land
Hangallu	HR Dharmappa	1969	Manually	105*/37	0.20	0.08	Mahaghani,Sandalwood, Hebbevu and others	100	8	Rainfed	Rainfed/ Protective irrigation	0	0.20	Private Land
Hangallu	H B Suresh	1970	Manually	105*/38	0.90	0.36	Mahaghani,Sandalwood, Hebbevu and others	100	36	Rainfed	Rainfed/ Protective irrigation	0	0.90	Private Land

Village Name	Farmer Name:	Farmer Code	Rate Type (Manually/Machinery)	Survey No:	Total Area (Ha.)	Proposed Area (Ha.)	Activity/Model/Plant/Crop Name :	Number of Plants Per Ha	No. of plants	Method of Irrigation (Drip/Ring/Surf)	Source of Irrigation (Canal/Rainfed/Well)	Area as per Type Of Land (Ha.)		Ownership of Land (Community Land/ Private Land/Other)
												Waste Land	Cultivable	
Hangallu	H / R / Dharmappa	1971	Manually	105*/3P1	0.97	0.39	Mahaghani,Sandalwood, Hebbevu and others	100	39	Rainfed	Rainfed/ Protective irrigation	0	0.97	Private Land
Hangallu	0	1972	Manually	105*/3P2	0.10	0.04	Mahaghani,Sandalwood, Hebbevu and others	100	4	Rainfed	Rainfed/ Protective irrigation	0	0.10	Private Land
Hangallu	0	1973	Manually	105*/4P1	0.40	0.16	Mahaghani,Sandalwood, Hebbevu and others	100	16	Rainfed	Rainfed/ Protective irrigation	0	0.40	Private Land
Hangallu	0	1974	Manually	105*/4P2	0.80	0.32	Mahaghani,Sandalwood, Hebbevu and others	100	32	Rainfed	Rainfed/ Protective irrigation	0	0.80	Private Land
Hangallu	0	1975	Manually	105*/5	0.20	0.08	Mahaghani,Sandalwood, Hebbevu and others	100	8	Rainfed	Rainfed/ Protective irrigation	0	0.20	Private Land
Hangallu	J Nagaratna	1976	Manually	105*/6	0.60	0.24	Mahaghani,Sandalwood, Hebbevu and others	100	24	Rainfed	Rainfed/ Protective irrigation	0	0.60	Private Land
Hangallu	D N Kuttappa	1977	Manually	105*/7	0.20	0.08	Mahaghani,Sandalwood, Hebbevu and others	100	8	Rainfed	Rainfed/ Protective irrigation	0	0.20	Private Land
Hangallu	H. T. Kushalappa	1978	Manually	105*/8	1.40	0.56	Mahaghani,Sandalwood, Hebbevu and others	100	56	Rainfed	Rainfed/ Protective irrigation	0	1.40	Private Land
Hangallu	Ponnappa	1979	Manually	105*/9	0.60	0.24	Mahaghani,Sandalwood, Hebbevu and others	100	24	Rainfed	Rainfed/ Protective irrigation	0	0.60	Private Land
Hangallu	Lalita G L	1980	Manually	28*/*	0.20	0.08	Mahaghani,Sandalwood, Hebbevu and others	100	8	Rainfed	Rainfed/ Protective irrigation	0	0.20	Private Land
Hangallu	Ishaan C Madhav.	1981	Manually	38*/11	0.10	0.04	Mahaghani,Sandalwood, Hebbevu and others	100	4	Rainfed	Rainfed/ Protective irrigation	0	0.10	Private Land
Hangallu	P. V. Balakrishnan	1982	Manually	38*/112	0.80	0.32	Mahaghani,Sandalwood, Hebbevu and others	100	32	Rainfed	Rainfed/ Protective irrigation	0	0.80	Private Land
Hangallu	P. V. Balakrishnan	1983	Manually	38*/113	0.87	0.35	Mahaghani,Sandalwood, Hebbevu and others	100	35	Rainfed	Rainfed/ Protective irrigation	0	0.87	Private Land
Hangallu	H P Vasanth	1984	Manually	38*/114	0.87	0.35	Mahaghani,Sandalwood, Hebbevu and others	100	35	Rainfed	Rainfed/ Protective irrigation	0	0.87	Private Land
Hangallu	Ishaan C Madhav.	1985	Manually	38*/12	0.87	0.35	Mahaghani,Sandalwood, Hebbevu and others	100	35	Rainfed	Rainfed/ Protective irrigation	0	0.87	Private Land
Hangallu	Prema Leela	1986	Manually	38*/13	0.40	0.16	Mahaghani,Sandalwood, Hebbevu and others	100	16	Rainfed	Rainfed/ Protective irrigation	0	0.40	Private Land
Hangallu	Era	1987	Manually	38*/14	0.70	0.28	Mahaghani,Sandalwood, Hebbevu and others	100	28	Rainfed	Rainfed/ Protective irrigation	0	0.70	Private Land
Hangallu	S.L.Shankara	1988	Manually	38*/15	0.40	0.16	Mahaghani,Sandalwood, Hebbevu and others	100	16	Rainfed	Rainfed/ Protective irrigation	0	0.40	Private Land
Hangallu	kajjigowdna Nanjappa	1989	Manually	38*/16	0.98	0.39	Mahaghani,Sandalwood, Hebbevu and others	100	39	Rainfed	Rainfed/ Protective irrigation	0	0.98	Private Land
Hangallu	B / M / Suresh	1990	Manually	38*/17	0.60	0.24	Mahaghani,Sandalwood, Hebbevu and others	100	24	Rainfed	Rainfed/ Protective irrigation	0	0.60	Private Land
Hangallu	B M Ram Deva	1991	Manually	38*/37	1.00	0.40	Mahaghani,Sandalwood, Hebbevu and others	100	40	Rainfed	Rainfed/ Protective irrigation	0	1.00	Private Land
Hangallu	B / m / Ram Dev	1992	Manually	38*/38	0.50	0.20	Mahaghani,Sandalwood, Hebbevu and others	100	20	Rainfed	Rainfed/ Protective irrigation	0	0.50	Private Land
Hangallu	B / M / Suresh	1993	Manually	38*/38A	0.10	0.04	Mahaghani,Sandalwood, Hebbevu and others	100	4	Rainfed	Rainfed/ Protective irrigation	0	0.10	Private Land
Hangallu	B M Ram Deva	1994	Manually	38*/39	0.10	0.04	Mahaghani,Sandalwood, Hebbevu and others	100	4	Rainfed	Rainfed/ Protective irrigation	0	0.10	Private Land
Hangallu	Mrs. M R Gangamma	1995	Manually	38*/3A	0.20	0.08	Mahaghani,Sandalwood, Hebbevu and others	100	8	Rainfed	Rainfed/ Protective irrigation	0	0.20	Private Land
Hangallu	M / R / Nandakumar	1996	Manually	38*/3C	0.20	0.08	Mahaghani,Sandalwood, Hebbevu and others	100	8	Rainfed	Rainfed/ Protective irrigation	0	0.20	Private Land
Hangallu	Dr. Bommegowda S	1997	Manually	38*/3D	0.10	0.04	Mahaghani,Sandalwood, Hebbevu and others	100	4	Rainfed	Rainfed/ Protective irrigation	0	0.10	Private Land
Hangallu	putta	1998	Manually	38*/3E	0.20	0.08	Mahaghani,Sandalwood, Hebbevu and others	100	8	Rainfed	Rainfed/ Protective irrigation	0	0.20	Private Land
Hangallu	Chennuveera	1999	Manually	38*/3F	0.10	0.04	Mahaghani,Sandalwood, Hebbevu and others	100	4	Rainfed	Rainfed/ Protective irrigation	0	0.10	Private Land
Hangallu	H. T. Kushalappa	2000	Manually	38*/3G	0.70	0.28	Mahaghani,Sandalwood, Hebbevu and others	100	28	Rainfed	Rainfed/ Protective irrigation	0	0.70	Private Land
Hangallu	S / A / Rajappa	2001	Manually	38*/40	0.40	0.16	Mahaghani,Sandalwood, Hebbevu and others	100	16	Rainfed	Rainfed/ Protective irrigation	0	0.40	Private Land
Hangallu	Sri A S / Mahesh	2002	Manually	38*/41	1.50	0.60	Mahaghani,Sandalwood, Hebbevu and others	100	60	Rainfed	Rainfed/ Protective irrigation	0	1.50	Private Land
Hangallu	Gangamma	2003	Manually	38*/42	0.20	0.08	Mahaghani,Sandalwood, Hebbevu and others	100	8	Rainfed	Rainfed/ Protective irrigation	0	0.20	Private Land
Hangallu	B. S. Dilip	2004	Manually	38*/43	0.98	0.39	Mahaghani,Sandalwood, Hebbevu and others	100	39	Rainfed	Rainfed/ Protective irrigation	0	0.98	Private Land

Village Name	Farmer Name:	Farmer Code	Rate Type (Manually/Machinery)	Survey No:	Total Area (Ha.)	Proposed Area (Ha.)	Activity/Model/Plant/Crop Name :	Number of Plants Per Ha	No. of plants	Method of Irrigation (Drip/Ring/Surf)	Source of Irrigation (Canal/Rainfed/Well)	Area as per Type Of Land (Ha.)		Ownership of Land (Community Land/ Private Land/Other)
												Waste Land	Cultivable	
Hangallu	B M Ram Deva	2005	Manually	38*/44	0.24	0.10	Mahaghani,Sandalwood, Hebbevu and others	100	10	Rainfed	Rainfed/ Protective irrigation	0	0.24	Private Land
Hangallu	H M Kusha	2006	Manually	38*/45	0.43	0.17	Mahaghani,Sandalwood, Hebbevu and others	100	17	Rainfed	Rainfed/ Protective irrigation	0	0.43	Private Land
Hangallu	kajjigowdna Nanjappa	2007	Manually	38*/46P1	0.70	0.28	Mahaghani,Sandalwood, Hebbevu and others	100	28	Rainfed	Rainfed/ Protective irrigation	0	0.70	Private Land
Hangallu	Mrs. Prema	2008	Manually	38*/46P2	0.20	0.08	Mahaghani,Sandalwood, Hebbevu and others	100	8	Rainfed	Rainfed/ Protective irrigation	0	0.20	Private Land
Hangallu	kajjigowdna basappa	2009	Manually	38*/47	0.10	0.04	Mahaghani,Sandalwood, Hebbevu and others	100	4	Rainfed	Rainfed/ Protective irrigation	0	0.10	Private Land
Hangallu	Cr Ruzaria D'Souza	2010	Manually	38*/48	0.20	0.08	Mahaghani,Sandalwood, Hebbevu and others	100	8	Rainfed	Rainfed/ Protective irrigation	0	0.20	Private Land
Hangallu	Prema Leela	2011	Manually	38*/5	0.10	0.04	Mahaghani,Sandalwood, Hebbevu and others	100	4	Rainfed	Rainfed/ Protective irrigation	0	0.10	Private Land
Hangallu	B M Ram Deva	2012	Manually	38*/52	0.20	0.08	Mahaghani,Sandalwood, Hebbevu and others	100	8	Rainfed	Rainfed/ Protective irrigation	0	0.20	Private Land
Hangallu	B / M / Suresh	2013	Manually	38*/54	0.10	0.04	Mahaghani,Sandalwood, Hebbevu and others	100	4	Rainfed	Rainfed/ Protective irrigation	0	0.10	Private Land
Hangallu	Mrs. T / K / Savitri	2014	Manually	38*/55P1	0.20	0.08	Mahaghani,Sandalwood, Hebbevu and others	100	8	Rainfed	Rainfed/ Protective irrigation	0	0.20	Private Land
Hangallu	P / Balakrishna Prasad	2015	Manually	38*/55P2	0.10	0.04	Mahaghani,Sandalwood, Hebbevu and others	100	4	Rainfed	Rainfed/ Protective irrigation	0	0.10	Private Land
Hangallu	B / S / Lakshmaiah	2016	Manually	38*/56	0.70	0.28	Mahaghani,Sandalwood, Hebbevu and others	100	28	Rainfed	Rainfed/ Protective irrigation	0	0.70	Private Land
Hangallu	Mr. D / Nanjappa	2017	Manually	38*/57	0.40	0.16	Mahaghani,Sandalwood, Hebbevu and others	100	16	Rainfed	Rainfed/ Protective irrigation	0	0.40	Private Land
Hangallu	B M Ram Deva	2018	Manually	38*/58	1.50	0.60	Mahaghani,Sandalwood, Hebbevu and others	100	60	Rainfed	Rainfed/ Protective irrigation	0	1.50	Private Land
Hangallu	Mrs. Vijayalakshmi	2019	Manually	38*/68	0.10	0.04	Mahaghani,Sandalwood, Hebbevu and others	100	4	Rainfed	Rainfed/ Protective irrigation	0	0.10	Private Land
Hangallu	B T Udaya	2020	Manually	38*/6A	0.20	0.08	Mahaghani,Sandalwood, Hebbevu and others	100	8	Rainfed	Rainfed/ Protective irrigation	0	0.20	Private Land
Hangallu	Laxminarayanaiah	2021	Manually	38*/7	0.10	0.04	Mahaghani,Sandalwood, Hebbevu and others	100	4	Rainfed	Rainfed/ Protective irrigation	0	0.10	Private Land
Hangallu	B K Devayya	2022	Manually	38*/70	0.70	0.28	Mahaghani,Sandalwood, Hebbevu and others	100	28	Rainfed	Rainfed/ Protective irrigation	0	0.70	Private Land
Hangallu	Vinay Kumar Rai.	2023	Manually	38*/71	0.40	0.16	Mahaghani,Sandalwood, Hebbevu and others	100	16	Rainfed	Rainfed/ Protective irrigation	0	0.40	Private Land
Hangallu	Mr. B / K / Kuttappa	2024	Manually	38*/72	1.50	0.60	Mahaghani,Sandalwood, Hebbevu and others	100	60	Rainfed	Rainfed/ Protective irrigation	0	1.50	Private Land
Hangallu	B.B.Kanthappa	2025	Manually	38*/86	0.10	0.04	Mahaghani,Sandalwood, Hebbevu and others	100	4	Rainfed	Rainfed/ Protective irrigation	0	0.10	Private Land
Hangallu	P G Jayanthi	2026	Manually	38*/87	1.00	0.40	Mahaghani,Sandalwood, Hebbevu and others	100	40	Rainfed	Rainfed/ Protective irrigation	0	1.00	Private Land
Hangallu	HV Chandan.	2027	Manually	38*/9	0.50	0.20	Mahaghani,Sandalwood, Hebbevu and others	100	20	Rainfed	Rainfed/ Protective irrigation	0	0.50	Private Land
Hangallu	Mrs. Janakamma	2028	Manually	38*/90	0.40	0.16	Mahaghani,Sandalwood, Hebbevu and others	100	16	Rainfed	Rainfed/ Protective irrigation	0	0.40	Private Land
Hangallu	S / S / Anil	2029	Manually	38*/92	2.00	0.80	Mahaghani,Sandalwood, Hebbevu and others	100	80	Rainfed	Rainfed/ Protective irrigation	0	2.00	Private Land
Hangallu	Puttanaiah	2030	Manually	38*/93	0.40	0.16	Mahaghani,Sandalwood, Hebbevu and others	100	16	Rainfed	Rainfed/ Protective irrigation	0	0.40	Private Land
Hangallu	Malliah	2031	Manually	39*/1	0.50	0.20	Mahaghani,Sandalwood, Hebbevu and others	100	20	Rainfed	Rainfed/ Protective irrigation	0	0.50	Private Land
Hangallu	HR Dharmappa	2032	Manually	39*/10	0.30	0.12	Mahaghani,Sandalwood, Hebbevu and others	100	12	Rainfed	Rainfed/ Protective irrigation	0	0.30	Private Land
Hangallu	H / R / Dharmappa	2033	Manually	39*/11	0.50	0.20	Mahaghani,Sandalwood, Hebbevu and others	100	20	Rainfed	Rainfed/ Protective irrigation	0	0.50	Private Land
Hangallu	Basaiah	2034	Manually	39*/12	0.30	0.12	Mahaghani,Sandalwood, Hebbevu and others	100	12	Rainfed	Rainfed/ Protective irrigation	0	0.30	Private Land
Hangallu	H / R / Dharmappa	2035	Manually	39*/13	0.10	0.04	Mahaghani,Sandalwood, Hebbevu and others	100	4	Rainfed	Rainfed/ Protective irrigation	0	0.10	Private Land
Hangallu	H B Suresh	2036	Manually	39*/15	0.10	0.04	Mahaghani,Sandalwood, Hebbevu and others	100	4	Rainfed	Rainfed/ Protective irrigation	0	0.10	Private Land
Hangallu	H / R / Dharmappa	2037	Manually	39*/15	0.10	0.04	Mahaghani,Sandalwood, Hebbevu and others	100	4	Rainfed	Rainfed/ Protective irrigation	0	0.10	Private Land
Hangallu	H / R / Dharmappa	2038	Manually	39*/17	0.30	0.12	Mahaghani,Sandalwood, Hebbevu and others	100	12	Rainfed	Rainfed/ Protective irrigation	0	0.30	Private Land

Village Name	Farmer Name:	Farmer Code	Rate Type (Manually/Machinery)	Survey No:	Total Area (Ha.)	Proposed Area (Ha.)	Activity/Model/Plant/Crop Name :	Number of Plants Per Ha	No. of plants	Method of Irrigation (Drip/Ring/Surf)	Source of Irrigation (Canal/Rainfed/Well)	Area as per Type Of Land (Ha.)		Ownership of Land (Community Land/ Private Land/Other)
												Waste Land	Cultivable	
Hangallu	H B Suresh	2039	Manually	39*/18	0.40	0.16	Mahaghani,Sandalwood, Hebbevu and others	100	16	Rainfed	Rainfed/ Protective irrigation	0	0.40	Private Land
Hangallu	M / R / Nandakuma	2040	Manually	39*/2	0.20	0.08	Mahaghani,Sandalwood, Hebbevu and others	100	8	Rainfed	Rainfed/ Protective irrigation	0	0.20	Private Land
Hangallu	Ninga	2041	Manually	39*/3	0.59	0.23	Mahaghani,Sandalwood, Hebbevu and others	100	23	Rainfed	Rainfed/ Protective irrigation	0	0.59	Private Land
Hangallu	HR Dharmappa	2042	Manually	39*/3B	0.59	0.23	Mahaghani,Sandalwood, Hebbevu and others	100	23	Rainfed	Rainfed/ Protective irrigation	0	0.59	Private Land
Hangallu	HN Mohana	2043	Manually	39*/6	0.40	0.16	Mahaghani,Sandalwood, Hebbevu and others	100	16	Rainfed	Rainfed/ Protective irrigation	0	0.40	Private Land
Hangallu	HR Dharmappa	2044	Manually	39*/7	0.40	0.16	Mahaghani,Sandalwood, Hebbevu and others	100	16	Rainfed	Rainfed/ Protective irrigation	0	0.40	Private Land
Hangallu	H.R. Basavaraju	2045	Manually	65*/*	0.20	0.08	Mahaghani,Sandalwood, Hebbevu and others	100	8	Rainfed	Rainfed/ Protective irrigation	0	0.20	Private Land
Hangallu	HN Mohana	2046	Manually	82*/1A	0.20	0.08	Mahaghani,Sandalwood, Hebbevu and others	100	8	Rainfed	Rainfed/ Protective irrigation	0	0.20	Private Land
Hangallu	Siddheshwar	2047	Manually	82*/1B	0.20	0.08	Mahaghani,Sandalwood, Hebbevu and others	100	8	Rainfed	Rainfed/ Protective irrigation	0	0.20	Private Land
Hangallu	M / R / Nandakuma	2048	Manually	82*/1C	0.20	0.08	Mahaghani,Sandalwood, Hebbevu and others	100	8	Rainfed	Rainfed/ Protective irrigation	0	0.20	Private Land
Hangallu	M / R / Nandakuma	2049	Manually	82*/2	2.94	1.17	Mahaghani,Sandalwood, Hebbevu and others	100	117	Rainfed	Rainfed/ Protective irrigation	0	2.94	Private Land
Hangallu	Basuve Gowda Bas	2050	Manually	82*/3	2.94	1.17	Mahaghani,Sandalwood, Hebbevu and others	100	117	Rainfed	Rainfed/ Protective irrigation	0	2.94	Private Land
Hangallu	B / K / Kumara	2051	Manually	82*/4	0.89	0.36	Mahaghani,Sandalwood, Hebbevu and others	100	36	Rainfed	Rainfed/ Protective irrigation	0	0.89	Private Land
Hangallu	Siddheshwar	2052	Manually	83*/*	0.69	0.28	Mahaghani,Sandalwood, Hebbevu and others	100	28	Rainfed	Rainfed/ Protective irrigation	0	0.69	Private Land
Hangallu	Mrs. Vedavati	2053	Manually	84*/*	1.10	0.44	Mahaghani,Sandalwood, Hebbevu and others	100	44	Rainfed	Rainfed/ Protective irrigation	0	1.10	Private Land
Hangallu	B / M / Sudarshan	2054	Manually	85*/*	1.30	0.52	Mahaghani,Sandalwood, Hebbevu and others	100	52	Rainfed	Rainfed/ Protective irrigation	0	1.30	Private Land
Hangallu	B / M / Sudarshan	2055	Manually	86*/1	1.50	0.60	Mahaghani,Sandalwood, Hebbevu and others	100	60	Rainfed	Rainfed/ Protective irrigation	0	1.50	Private Land
Hangallu	B / M / Sudarshan	2056	Manually	86*/2	0.60	0.24	Mahaghani,Sandalwood, Hebbevu and others	100	24	Rainfed	Rainfed/ Protective irrigation	0	0.60	Private Land
Hangallu	A.S.Venugopal	2057	Manually	86*/3	0.70	0.28	Mahaghani,Sandalwood, Hebbevu and others	100	28	Rainfed	Rainfed/ Protective irrigation	0	0.70	Private Land
Hangallu	B M Ram Deva	2058	Manually	87*/*	0.10	0.04	Mahaghani,Sandalwood, Hebbevu and others	100	4	Rainfed	Rainfed/ Protective irrigation	0	0.10	Private Land
Hangallu	Malliah	2059	Manually	87*/2	0.70	0.28	Mahaghani,Sandalwood, Hebbevu and others	100	28	Rainfed	Rainfed/ Protective irrigation	0	0.70	Private Land
Hangallu	D / N / Kuttappa	2060	Manually	88*/*	0.40	0.16	Mahaghani,Sandalwood, Hebbevu and others	100	16	Rainfed	Rainfed/ Protective irrigation	0	0.40	Private Land
Hangallu	H. T. Kushalappa	2061	Manually	89*/*	0.87	0.35	Mahaghani,Sandalwood, Hebbevu and others	100	35	Rainfed	Rainfed/ Protective irrigation	0	0.87	Private Land
Hangallu	Lalita G L	2062	Manually	90*/*	0.30	0.12	Mahaghani,Sandalwood, Hebbevu and others	100	12	Rainfed	Rainfed/ Protective irrigation	0	0.30	Private Land
Hangallu	gowdna mane bas	2063	Manually	98*/2	0.98	0.39	Mahaghani,Sandalwood, Hebbevu and others	100	39	Rainfed	Rainfed/ Protective irrigation	0	0.98	Private Land
Hangallu	gowdna mane bas	2064	Manually	98*/3	0.70	0.28	Mahaghani,Sandalwood, Hebbevu and others	100	28	Rainfed	Rainfed/ Protective irrigation	0	0.70	Private Land
Hangallu	S / S / Anil	2065	Manually	98*/4	1.80	0.72	Mahaghani,Sandalwood, Hebbevu and others	100	72	Rainfed	Rainfed/ Protective irrigation	0	1.80	Private Land
Hangallu	S / S / Anil	2066	Manually	98*/5	0.90	0.36	Mahaghani,Sandalwood, Hebbevu and others	100	36	Rainfed	Rainfed/ Protective irrigation	0	0.90	Private Land
Hangal shettalli	D K Chandraju	2067	Manually	1**	0.90	0.36	Mahaghani,Sandalwood, Hebbevu and others	100	36	Rainfed	Rainfed/ Protective irrigation	0	0.90	Private Land
Hangal shettalli	S P Ashwin	2068	Manually	100*/*	0.87	0.35	Mahaghani,Sandalwood, Hebbevu and others	100	35	Rainfed	Rainfed/ Protective irrigation	0	0.87	Private Land
Hangal shettalli	M. M. Thimmaiah.	2069	Manually	40*/*	0.87	0.35	Mahaghani,Sandalwood, Hebbevu and others	100	35	Rainfed	Rainfed/ Protective irrigation	0	0.87	Private Land
Hangal shettalli	Bojamma	2070	Manually	64*/1	0.50	0.20	Mahaghani,Sandalwood, Hebbevu and others	100	20	Rainfed	Rainfed/ Protective irrigation	0	0.50	Private Land
Hangal shettalli	lingaraju gowdnaku	2071	Manually	64*/10C	0.10	0.04	Mahaghani,Sandalwood, Hebbevu and others	100	4	Rainfed	Rainfed/ Protective irrigation	0	0.10	Private Land
Hangal shettalli	Kumarappa	2072	Manually	64*/11	0.80	0.32	Mahaghani,Sandalwood, Hebbevu and others	100	32	Rainfed	Rainfed/ Protective irrigation	0	0.80	Private Land

Village Name	Farmer Name:	Farmer Code	Rate Type (Manually/Machinery)	Survey No:	Total Area (Ha.)	Proposed Area (Ha.)	Activity/Model/Plant/Crop Name :	Number of Plants Per Ha	No. of plants	Method of Irrigation (Drip/Ring/Surf)	Source of Irrigation (Canal/Rainfed/Well)	Area as per Type Of Land (Ha.)		Ownership of Land (Community Land/ Private Land/Other)
												Waste Land	Cultivable	
Hangal shettalli	Ningappa	2073	Manually	64*/12	0.20	0.08	Mahaghani,Sandalwood, Hebbevu and others	100	8	Rainfed	Rainfed/ Protective irrigation	0	0.20	Private Land
Hangal shettalli	Co / Timmaiah	2074	Manually	64*/14	0.30	0.12	Mahaghani,Sandalwood, Hebbevu and others	100	12	Rainfed	Rainfed/ Protective irrigation	0	0.30	Private Land
Hangal shettalli	Bassappa	2075	Manually	64*/15	0.89	0.36	Mahaghani,Sandalwood, Hebbevu and others	100	36	Rainfed	Rainfed/ Protective irrigation	0	0.89	Private Land
Hangal shettalli	D P Eeramma	2076	Manually	64*/16	0.20	0.08	Mahaghani,Sandalwood, Hebbevu and others	100	8	Rainfed	Rainfed/ Protective irrigation	0	0.20	Private Land
Hangal shettalli	duddugowdna mad	2077	Manually	64*/17	0.98	0.39	Mahaghani,Sandalwood, Hebbevu and others	100	39	Rainfed	Rainfed/ Protective irrigation	0	0.98	Private Land
Hangal shettalli	duddugowdna mad	2078	Manually	64*/18P1	0.50	0.20	Mahaghani,Sandalwood, Hebbevu and others	100	20	Rainfed	Rainfed/ Protective irrigation	0	0.50	Private Land
Hangal shettalli	duddugowdna mall	2079	Manually	64*/18P2	0.40	0.16	Mahaghani,Sandalwood, Hebbevu and others	100	16	Rainfed	Rainfed/ Protective irrigation	0	0.40	Private Land
Hangal shettalli	M. D. Shivappa	2080	Manually	64*/19	0.30	0.12	Mahaghani,Sandalwood, Hebbevu and others	100	12	Rainfed	Rainfed/ Protective irrigation	0	0.30	Private Land
Hangal shettalli	Puttaswamy	2081	Manually	64*/2	0.98	0.39	Mahaghani,Sandalwood, Hebbevu and others	100	39	Rainfed	Rainfed/ Protective irrigation	0	0.98	Private Land
Hangal shettalli	duddugowdna mad	2082	Manually	64*/20	0.40	0.16	Mahaghani,Sandalwood, Hebbevu and others	100	16	Rainfed	Rainfed/ Protective irrigation	0	0.40	Private Land
Hangal shettalli	Mrs. Muttamma	2083	Manually	64*/21	0.20	0.08	Mahaghani,Sandalwood, Hebbevu and others	100	8	Rainfed	Rainfed/ Protective irrigation	0	0.20	Private Land
Hangal shettalli	Muttamma	2084	Manually	64*/22	0.40	0.16	Mahaghani,Sandalwood, Hebbevu and others	100	16	Rainfed	Rainfed/ Protective irrigation	0	0.40	Private Land
Hangal shettalli	DR Mohan	2085	Manually	64*/23	0.50	0.20	Mahaghani,Sandalwood, Hebbevu and others	100	20	Rainfed	Rainfed/ Protective irrigation	0	0.50	Private Land
Hangal shettalli	Badagi Annayach	2086	Manually	64*/24	0.32	0.13	Mahaghani,Sandalwood, Hebbevu and others	100	13	Rainfed	Rainfed/ Protective irrigation	0	0.32	Private Land
Hangal shettalli	DK Chandraju	2087	Manually	64*/25	0.54	0.22	Mahaghani,Sandalwood, Hebbevu and others	100	22	Rainfed	Rainfed/ Protective irrigation	0	0.54	Private Land
Hangal shettalli	Andani mane shan	2088	Manually	64*/26	0.21	0.08	Mahaghani,Sandalwood, Hebbevu and others	100	8	Rainfed	Rainfed/ Protective irrigation	0	0.21	Private Land
Hangal shettalli	duddugowdna mall	2089	Manually	64*/3	0.12	0.05	Mahaghani,Sandalwood, Hebbevu and others	100	5	Rainfed	Rainfed/ Protective irrigation	0	0.12	Private Land
Hangal shettalli	Andani mane shan	2090	Manually	64*/4	0.23	0.09	Mahaghani,Sandalwood, Hebbevu and others	100	9	Rainfed	Rainfed/ Protective irrigation	0	0.23	Private Land
Hangal shettalli	Vitala	2091	Manually	64*/6	0.30	0.12	Mahaghani,Sandalwood, Hebbevu and others	100	12	Rainfed	Rainfed/ Protective irrigation	0	0.30	Private Land
Hangal shettalli	Mullugowdana cher	2092	Manually	64*/7	1.00	0.40	Mahaghani,Sandalwood, Hebbevu and others	100	40	Rainfed	Rainfed/ Protective irrigation	0	1.00	Private Land
Hangal shettalli	Appaiahchari	2093	Manually	64*/8	0.70	0.28	Mahaghani,Sandalwood, Hebbevu and others	100	28	Rainfed	Rainfed/ Protective irrigation	0	0.70	Private Land
Hangal shettalli	MD Shivappa	2094	Manually	64*/9	0.97	0.39	Mahaghani,Sandalwood, Hebbevu and others	100	39	Rainfed	Rainfed/ Protective irrigation	0	0.97	Private Land
Hangal shettalli	Appayya	2095	Manually	67*/*	1.30	0.52	Mahaghani,Sandalwood, Hebbevu and others	100	52	Rainfed	Rainfed/ Protective irrigation	0	1.30	Private Land
Hangal shettalli	Kumarappa	2096	Manually	72*/1	1.80	0.72	Mahaghani,Sandalwood, Hebbevu and others	100	72	Rainfed	Rainfed/ Protective irrigation	0	1.80	Private Land
Hangal shettalli	Andani mane shan	2097	Manually	72*/2	1.20	0.48	Mahaghani,Sandalwood, Hebbevu and others	100	48	Rainfed	Rainfed/ Protective irrigation	0	1.20	Private Land
Hangal shettalli	Andani mane shan	2098	Manually	72*/3	0.20	0.08	Mahaghani,Sandalwood, Hebbevu and others	100	8	Rainfed	Rainfed/ Protective irrigation	0	0.20	Private Land
Hangal shettalli	Kumarappa	2099	Manually	72*/4	0.10	0.04	Mahaghani,Sandalwood, Hebbevu and others	100	4	Rainfed	Rainfed/ Protective irrigation	0	0.10	Private Land
Hangal shettalli	Kumarappa	2100	Manually	72*/5	0.20	0.08	Mahaghani,Sandalwood, Hebbevu and others	100	8	Rainfed	Rainfed/ Protective irrigation	0	0.20	Private Land
Hangal shettalli	D M Rajappa	2101	Manually	73*/1	0.70	0.28	Mahaghani,Sandalwood, Hebbevu and others	100	28	Rainfed	Rainfed/ Protective irrigation	0	0.70	Private Land
Hangal shettalli	Pathela Mallappa	2102	Manually	73*/10	0.12	0.05	Mahaghani,Sandalwood, Hebbevu and others	100	5	Rainfed	Rainfed/ Protective irrigation	0	0.12	Private Land
Hangal shettalli	Ningappa	2103	Manually	73*/100	0.14	0.06	Mahaghani,Sandalwood, Hebbevu and others	100	6	Rainfed	Rainfed/ Protective irrigation	0	0.14	Private Land
Hangal shettalli	Shri G / S / Krishna	2104	Manually	73*/101	0.20	0.08	Mahaghani,Sandalwood, Hebbevu and others	100	8	Rainfed	Rainfed/ Protective irrigation	0	0.20	Private Land
Hangal shettalli	HN Neelakanthapp	2105	Manually	73*/102	0.40	0.16	Mahaghani,Sandalwood, Hebbevu and others	100	16	Rainfed	Rainfed/ Protective irrigation	0	0.40	Private Land
Hangal shettalli	Mr. / D / P / Mallapp	2106	Manually	73*/103	0.10	0.04	Mahaghani,Sandalwood, Hebbevu and others	100	4	Rainfed	Rainfed/ Protective irrigation	0	0.10	Private Land

Village Name	Farmer Name:	Farmer Code	Rate Type (Manually/Machinery)	Survey No:	Total Area (Ha.)	Proposed Area (Ha.)	Activity/Model/Plant/Crop Name :	Number of Plants Per Ha	No. of plants	Method of Irrigation (Drip/Ring/Surf)	Source of Irrigation (Canal/Rainfed/Well)	Area as per Type Of Land (Ha.)		Ownership of Land (Community Land/ Private Land/Other)
												Waste Land	Cultivable	
Hangal shettalli	D T Rudrappa	2107	Manually	73//103P2	0.30	0.12	Mahaghani,Sandalwood, Hebbevu and others	100	12	Rainfed	Rainfed/ Protective irrigation	0	0.30	Private Land
Hangal shettalli	HB Yogendra	2108	Manually	73//104	0.10	0.04	Mahaghani,Sandalwood, Hebbevu and others	100	4	Rainfed	Rainfed/ Protective irrigation	0	0.10	Private Land
Hangal shettalli	0	2109	Manually	73//105	0.80	0.32	Mahaghani,Sandalwood, Hebbevu and others	100	32	Rainfed	Rainfed/ Protective irrigation	0	0.80	Private Land
Hangal shettalli	Venkatesh	2110	Manually	73//106	0.20	0.08	Mahaghani,Sandalwood, Hebbevu and others	100	8	Rainfed	Rainfed/ Protective irrigation	0	0.20	Private Land
Hangal shettalli	0	2111	Manually	73//107	0.30	0.12	Mahaghani,Sandalwood, Hebbevu and others	100	12	Rainfed	Rainfed/ Protective irrigation	0	0.30	Private Land
Hangal shettalli	Bra / S / L / Seetha	2112	Manually	73//109	0.89	0.36	Mahaghani,Sandalwood, Hebbevu and others	100	36	Rainfed	Rainfed/ Protective irrigation	0	0.89	Private Land
Hangal shettalli	0	2113	Manually	73//110	0.20	0.08	Mahaghani,Sandalwood, Hebbevu and others	100	8	Rainfed	Rainfed/ Protective irrigation	0	0.20	Private Land
Hangal shettalli	Erappa	2114	Manually	73//111	0.98	0.39	Mahaghani,Sandalwood, Hebbevu and others	100	39	Rainfed	Rainfed/ Protective irrigation	0	0.98	Private Land
Hangal shettalli	L / V / lingaraju	2115	Manually	73//113	0.50	0.20	Mahaghani,Sandalwood, Hebbevu and others	100	20	Rainfed	Rainfed/ Protective irrigation	0	0.50	Private Land
Hangal shettalli	LB Kushalappa.	2116	Manually	73//114	0.40	0.16	Mahaghani,Sandalwood, Hebbevu and others	100	16	Rainfed	Rainfed/ Protective irrigation	0	0.40	Private Land
Hangal shettalli	LB Kushalappa.	2117	Manually	73//115	0.30	0.12	Mahaghani,Sandalwood, Hebbevu and others	100	12	Rainfed	Rainfed/ Protective irrigation	0	0.30	Private Land
Hangal shettalli	Preetam DP .	2118	Manually	73//116	0.98	0.39	Mahaghani,Sandalwood, Hebbevu and others	100	39	Rainfed	Rainfed/ Protective irrigation	0	0.98	Private Land
Hangal shettalli	H M Vithala	2119	Manually	73//112	0.40	0.16	Mahaghani,Sandalwood, Hebbevu and others	100	16	Rainfed	Rainfed/ Protective irrigation	0	0.40	Private Land
Hangal shettalli	Mullugowdana Paa	2120	Manually	73//122	0.20	0.08	Mahaghani,Sandalwood, Hebbevu and others	100	8	Rainfed	Rainfed/ Protective irrigation	0	0.20	Private Land
Hangal shettalli	Bra / S / L / Seetha	2121	Manually	73//123	0.40	0.16	Mahaghani,Sandalwood, Hebbevu and others	100	16	Rainfed	Rainfed/ Protective irrigation	0	0.40	Private Land
Hangal shettalli	S. S. Kiran	2122	Manually	73//124	0.50	0.20	Mahaghani,Sandalwood, Hebbevu and others	100	20	Rainfed	Rainfed/ Protective irrigation	0	0.50	Private Land
Hangal shettalli	Mullugowdana Kurn	2123	Manually	73//113	0.32	0.13	Mahaghani,Sandalwood, Hebbevu and others	100	13	Rainfed	Rainfed/ Protective irrigation	0	0.32	Private Land
Hangal shettalli	Duddegaud Pathela	2124	Manually	73//130P1	0.54	0.22	Mahaghani,Sandalwood, Hebbevu and others	100	22	Rainfed	Rainfed/ Protective irrigation	0	0.54	Private Land
Hangal shettalli	H N Eswaraiyah	2125	Manually	73//130P2	0.21	0.08	Mahaghani,Sandalwood, Hebbevu and others	100	8	Rainfed	Rainfed/ Protective irrigation	0	0.21	Private Land
Hangal shettalli	Jayashree	2126	Manually	73//131	0.12	0.05	Mahaghani,Sandalwood, Hebbevu and others	100	5	Rainfed	Rainfed/ Protective irrigation	0	0.12	Private Land
Hangal shettalli	Erappa	2127	Manually	73//132	0.23	0.09	Mahaghani,Sandalwood, Hebbevu and others	100	9	Rainfed	Rainfed/ Protective irrigation	0	0.23	Private Land
Hangal shettalli	MK Kariyappa	2128	Manually	73//133	0.30	0.12	Mahaghani,Sandalwood, Hebbevu and others	100	12	Rainfed	Rainfed/ Protective irrigation	0	0.30	Private Land
Hangal shettalli	MULLUGOWADM	2129	Manually	73//136	0.50	0.20	Mahaghani,Sandalwood, Hebbevu and others	100	20	Rainfed	Rainfed/ Protective irrigation	0	0.50	Private Land
Hangal shettalli	H / N / Vijaya	2130	Manually	73//140	0.20	0.08	Mahaghani,Sandalwood, Hebbevu and others	100	8	Rainfed	Rainfed/ Protective irrigation	0	0.20	Private Land
Hangal shettalli	B.S.Venkappa	2131	Manually	73//141	0.20	0.08	Mahaghani,Sandalwood, Hebbevu and others	100	8	Rainfed	Rainfed/ Protective irrigation	0	0.20	Private Land
Hangal shettalli	B. Babu	2132	Manually	73//142	0.10	0.04	Mahaghani,Sandalwood, Hebbevu and others	100	4	Rainfed	Rainfed/ Protective irrigation	0	0.10	Private Land
Hangal shettalli	B G Purushotham	2133	Manually	73//143	0.12	0.05	Mahaghani,Sandalwood, Hebbevu and others	100	5	Rainfed	Rainfed/ Protective irrigation	0	0.12	Private Land
Hangal shettalli	Akkamma	2134	Manually	73//144	0.32	0.13	Mahaghani,Sandalwood, Hebbevu and others	100	13	Rainfed	Rainfed/ Protective irrigation	0	0.32	Private Land
Hangal shettalli	H. L. Thimmaiah	2135	Manually	73//145	0.10	0.04	Mahaghani,Sandalwood, Hebbevu and others	100	4	Rainfed	Rainfed/ Protective irrigation	0	0.10	Private Land
Hangal shettalli	DP Dayananda	2136	Manually	73//146	0.20	0.08	Mahaghani,Sandalwood, Hebbevu and others	100	8	Rainfed	Rainfed/ Protective irrigation	0	0.20	Private Land
Hangal shettalli	D P Eeramma	2137	Manually	73//148	0.98	0.39	Mahaghani,Sandalwood, Hebbevu and others	100	39	Rainfed	Rainfed/ Protective irrigation	0	0.98	Private Land
Hangal shettalli	H / Chandravati	2138	Manually	73//151	0.40	0.16	Mahaghani,Sandalwood, Hebbevu and others	100	16	Rainfed	Rainfed/ Protective irrigation	0	0.40	Private Land
Hangal shettalli	B G Harshotham	2139	Manually	73//152	0.80	0.32	Mahaghani,Sandalwood, Hebbevu and others	100	32	Rainfed	Rainfed/ Protective irrigation	0	0.80	Private Land
Hangal shettalli	Mrs. H / Gowamma	2140	Manually	73//152P1	0.70	0.28	Mahaghani,Sandalwood, Hebbevu and others	100	28	Rainfed	Rainfed/ Protective irrigation	0	0.70	Private Land

Village Name	Farmer Name:	Farmer Code	Rate Type (Manually/Machinery)	Survey No:	Total Area (Ha.)	Proposed Area (Ha.)	Activity/Model/Plant/Crop Name :	Number of Plants Per Ha	No. of plants	Method of Irrigation (Drip/Ring/Surf)	Source of Irrigation (Canal/Rainfed/Well)	Area as per Type Of Land (Ha.)		Ownership of Land (Community Land/ Private Land/Other
												Waste Land	Cultivable	
Hangal shettalli	HN Ramu	2141	Manually	73*/153	0.40	0.16	Mahaghani,Sandalwood, Hebbevu and others	100	16	Rainfed	Rainfed/ Protective irrigation	0	0.40	Private Land
Hangal shettalli	H / N / Huvayya	2142	Manually	73*/154	0.98	0.39	Mahaghani,Sandalwood, Hebbevu and others	100	39	Rainfed	Rainfed/ Protective irrigation	0	0.98	Private Land
Hangal shettalli	Malliah	2143	Manually	73*/155	0.60	0.24	Mahaghani,Sandalwood, Hebbevu and others	100	24	Rainfed	Rainfed/ Protective irrigation	0	0.60	Private Land
Hangal shettalli	H / Chennabasappa	2144	Manually	73*/156	1.00	0.40	Mahaghani,Sandalwood, Hebbevu and others	100	40	Rainfed	Rainfed/ Protective irrigation	0	1.00	Private Land
Hangal shettalli	HP Madhappa	2145	Manually	73*/157	0.50	0.20	Mahaghani,Sandalwood, Hebbevu and others	100	20	Rainfed	Rainfed/ Protective irrigation	0	0.50	Private Land
Hangal shettalli	puttamma	2146	Manually	73*/158	0.10	0.04	Mahaghani,Sandalwood, Hebbevu and others	100	4	Rainfed	Rainfed/ Protective irrigation	0	0.10	Private Land
Hangal shettalli	Vijaya HJ	2147	Manually	73*/159	0.10	0.04	Mahaghani,Sandalwood, Hebbevu and others	100	4	Rainfed	Rainfed/ Protective irrigation	0	0.10	Private Land
Hangal shettalli	Mullugowdna erappa	2148	Manually	73*/16	0.20	0.08	Mahaghani,Sandalwood, Hebbevu and others	100	8	Rainfed	Rainfed/ Protective irrigation	0	0.20	Private Land
Hangal shettalli	H K Shanthamma	2149	Manually	73*/160	0.20	0.08	Mahaghani,Sandalwood, Hebbevu and others	100	8	Rainfed	Rainfed/ Protective irrigation	0	0.20	Private Land
Hangal shettalli	Subhadra M c	2150	Manually	73*/162	0.10	0.04	Mahaghani,Sandalwood, Hebbevu and others	100	4	Rainfed	Rainfed/ Protective irrigation	0	0.10	Private Land
Hangal shettalli	Subhadra M c	2151	Manually	73*/163	0.20	0.08	Mahaghani,Sandalwood, Hebbevu and others	100	8	Rainfed	Rainfed/ Protective irrigation	0	0.20	Private Land
Hangal shettalli	Subhadra M c	2152	Manually	73*/164	0.10	0.04	Mahaghani,Sandalwood, Hebbevu and others	100	4	Rainfed	Rainfed/ Protective irrigation	0	0.10	Private Land
Hangal shettalli	D R Mohan	2153	Manually	73*/165	0.70	0.28	Mahaghani,Sandalwood, Hebbevu and others	100	28	Rainfed	Rainfed/ Protective irrigation	0	0.70	Private Land
Hangal shettalli	D. M. Jayamma	2154	Manually	73*/166	0.40	0.16	Mahaghani,Sandalwood, Hebbevu and others	100	16	Rainfed	Rainfed/ Protective irrigation	0	0.40	Private Land
Hangal shettalli	B J Parvati	2155	Manually	73*/167	1.50	0.60	Mahaghani,Sandalwood, Hebbevu and others	100	60	Rainfed	Rainfed/ Protective irrigation	0	1.50	Private Land
Hangal shettalli	B P Krishnappa	2156	Manually	73*/168	0.20	0.08	Mahaghani,Sandalwood, Hebbevu and others	100	8	Rainfed	Rainfed/ Protective irrigation	0	0.20	Private Land
Hangal shettalli	S J Devadas.	2157	Manually	73*/169	0.98	0.39	Mahaghani,Sandalwood, Hebbevu and others	100	39	Rainfed	Rainfed/ Protective irrigation	0	0.98	Private Land
Hangal shettalli	M M Bopayya.	2158	Manually	73*/170	0.24	0.10	Mahaghani,Sandalwood, Hebbevu and others	100	10	Rainfed	Rainfed/ Protective irrigation	0	0.24	Private Land
Hangal shettalli	L A KASHI.	2159	Manually	73*/171	0.43	0.17	Mahaghani,Sandalwood, Hebbevu and others	100	17	Rainfed	Rainfed/ Protective irrigation	0	0.43	Private Land
Hangal shettalli	L H Eerappa.	2160	Manually	73*/172	0.70	0.28	Mahaghani,Sandalwood, Hebbevu and others	100	28	Rainfed	Rainfed/ Protective irrigation	0	0.70	Private Land
Hangal shettalli	D / K / Chandraraju	2161	Manually	73*/172	0.20	0.08	Mahaghani,Sandalwood, Hebbevu and others	100	8	Rainfed	Rainfed/ Protective irrigation	0	0.20	Private Land
Hangal shettalli	L B Kushalappa.	2162	Manually	73*/173	0.10	0.04	Mahaghani,Sandalwood, Hebbevu and others	100	4	Rainfed	Rainfed/ Protective irrigation	0	0.10	Private Land
Hangal shettalli	MULLUGUADM / V	2163	Manually	73*/173	0.20	0.08	Mahaghani,Sandalwood, Hebbevu and others	100	8	Rainfed	Rainfed/ Protective irrigation	0	0.20	Private Land
Hangal shettalli	D M Chippappa	2164	Manually	73*/179P1	0.10	0.04	Mahaghani,Sandalwood, Hebbevu and others	100	4	Rainfed	Rainfed/ Protective irrigation	0	0.10	Private Land
Hangal shettalli	Mrs. Muttamma	2165	Manually	73*/180	0.20	0.08	Mahaghani,Sandalwood, Hebbevu and others	100	8	Rainfed	Rainfed/ Protective irrigation	0	0.20	Private Land
Hangal shettalli	HM Vithala	2166	Manually	73*/19	0.10	0.04	Mahaghani,Sandalwood, Hebbevu and others	100	4	Rainfed	Rainfed/ Protective irrigation	0	0.10	Private Land
Hangal shettalli	A s Belliyappa	2167	Manually	73*/190	0.20	0.08	Mahaghani,Sandalwood, Hebbevu and others	100	8	Rainfed	Rainfed/ Protective irrigation	0	0.20	Private Land
Hangal shettalli	Kumarappa	2168	Manually	73*/2	0.10	0.04	Mahaghani,Sandalwood, Hebbevu and others	100	4	Rainfed	Rainfed/ Protective irrigation	0	0.10	Private Land
Hangal shettalli	HM Vithala	2169	Manually	73*/20	0.70	0.28	Mahaghani,Sandalwood, Hebbevu and others	100	28	Rainfed	Rainfed/ Protective irrigation	0	0.70	Private Land
Hangal shettalli	Mr. / D / P / Mallappa	2170	Manually	73*/22	0.40	0.16	Mahaghani,Sandalwood, Hebbevu and others	100	16	Rainfed	Rainfed/ Protective irrigation	0	0.40	Private Land
Hangal shettalli	Duddugowdna Mall	2171	Manually	73*/23P1	1.50	0.60	Mahaghani,Sandalwood, Hebbevu and others	100	60	Rainfed	Rainfed/ Protective irrigation	0	1.50	Private Land
Hangal shettalli	Subhadra M c	2172	Manually	73*/24	0.10	0.04	Mahaghani,Sandalwood, Hebbevu and others	100	4	Rainfed	Rainfed/ Protective irrigation	0	0.10	Private Land
Hangal shettalli	Mullugowdna Hoov	2173	Manually	73*/25	0.20	0.08	Mahaghani,Sandalwood, Hebbevu and others	100	8	Rainfed	Rainfed/ Protective irrigation	0	0.20	Private Land
Hangal shettalli	D N Gangappa	2174	Manually	73*/26	0.10	0.04	Mahaghani,Sandalwood, Hebbevu and others	100	4	Rainfed	Rainfed/ Protective irrigation	0	0.10	Private Land

Village Name	Farmer Name:	Farmer Code	Rate Type (Manually/Machinery)	Survey No:	Total Area (Ha.)	Proposed Area (Ha.)	Activity/Model/Plant/Crop Name :	Number of Plants Per Ha	No. of plants	Method of Irrigation (Drip/Ring/Surf)	Source of Irrigation (Canal/Rainfed/Well)	Area as per Type Of Land (Ha.)		Ownership of Land (Community Land/Private Land/Other)
												Waste Land	Cultivable	
Hangal shettalli	HM Vithala	2175	Manually	73*/28	0.70	0.28	Mahaghani,Sandalwood, Hebbevu and others	100	28	Rainfed	Rainfed/ Protective irrigation	0	0.70	Private Land
Hangal shettalli	Muttamma	2176	Manually	73*/29	0.40	0.16	Mahaghani,Sandalwood, Hebbevu and others	100	16	Rainfed	Rainfed/ Protective irrigation	0	0.40	Private Land
Hangal shettalli	Co Lingarana ling	2177	Manually	73*/3	1.50	0.60	Mahaghani,Sandalwood, Hebbevu and others	100	60	Rainfed	Rainfed/ Protective irrigation	0	1.50	Private Land
Hangal shettalli	D T Uttappa	2178	Manually	73*/30	0.10	0.04	Mahaghani,Sandalwood, Hebbevu and others	100	4	Rainfed	Rainfed/ Protective irrigation	0	0.10	Private Land
Hangal shettalli	H M Vithala	2179	Manually	73*/32	1.00	0.40	Mahaghani,Sandalwood, Hebbevu and others	100	40	Rainfed	Rainfed/ Protective irrigation	0	1.00	Private Land
Hangal shettalli	A N Appaiah	2180	Manually	73*/33	0.50	0.20	Mahaghani,Sandalwood, Hebbevu and others	100	20	Rainfed	Rainfed/ Protective irrigation	0	0.50	Private Land
Hangal shettalli	L J Huvayya	2181	Manually	73*/34	0.40	0.16	Mahaghani,Sandalwood, Hebbevu and others	100	16	Rainfed	Rainfed/ Protective irrigation	0	0.40	Private Land
Hangal shettalli	Jayappa	2182	Manually	73*/35P1	2.00	0.80	Mahaghani,Sandalwood, Hebbevu and others	100	80	Rainfed	Rainfed/ Protective irrigation	0	2.00	Private Land
Hangal shettalli	Mr. / D / P / Mallappa	2183	Manually	73*/36	0.40	0.16	Mahaghani,Sandalwood, Hebbevu and others	100	16	Rainfed	Rainfed/ Protective irrigation	0	0.40	Private Land
Hangal shettalli	Co Lingarana ling	2184	Manually	73*/4	0.50	0.20	Mahaghani,Sandalwood, Hebbevu and others	100	20	Rainfed	Rainfed/ Protective irrigation	0	0.50	Private Land
Hangal shettalli	Co Lingarana ling	2185	Manually	73*/42	0.30	0.12	Mahaghani,Sandalwood, Hebbevu and others	100	12	Rainfed	Rainfed/ Protective irrigation	0	0.30	Private Land
Hangal shettalli	Jayappa	2186	Manually	73*/44P1	0.50	0.20	Mahaghani,Sandalwood, Hebbevu and others	100	20	Rainfed	Rainfed/ Protective irrigation	0	0.50	Private Land
Hangal shettalli	DR Mohan	2187	Manually	73*/47	0.30	0.12	Mahaghani,Sandalwood, Hebbevu and others	100	12	Rainfed	Rainfed/ Protective irrigation	0	0.30	Private Land
Hangal shettalli	Kumarappa	2188	Manually	73*/49	0.10	0.04	Mahaghani,Sandalwood, Hebbevu and others	100	4	Rainfed	Rainfed/ Protective irrigation	0	0.10	Private Land
Hangal shettalli	H M Vithala	2189	Manually	73*/51	0.10	0.04	Mahaghani,Sandalwood, Hebbevu and others	100	4	Rainfed	Rainfed/ Protective irrigation	0	0.10	Private Land
Hangal shettalli	HB Yogendra.	2190	Manually	73*/52	0.10	0.04	Mahaghani,Sandalwood, Hebbevu and others	100	4	Rainfed	Rainfed/ Protective irrigation	0	0.10	Private Land
Hangal shettalli	D T Uttappa	2191	Manually	73*/55	0.30	0.12	Mahaghani,Sandalwood, Hebbevu and others	100	12	Rainfed	Rainfed/ Protective irrigation	0	0.30	Private Land
Hangal shettalli	Anandani Shanthappa	2192	Manually	73*/56	0.40	0.16	Mahaghani,Sandalwood, Hebbevu and others	100	16	Rainfed	Rainfed/ Protective irrigation	0	0.40	Private Land
Hangal shettalli	D. M. Sannappa	2193	Manually	73*/57	0.20	0.08	Mahaghani,Sandalwood, Hebbevu and others	100	8	Rainfed	Rainfed/ Protective irrigation	0	0.20	Private Land
Hangal shettalli	Anandani Shanthappa	2194	Manually	73*/59	0.59	0.23	Mahaghani,Sandalwood, Hebbevu and others	100	23	Rainfed	Rainfed/ Protective irrigation	0	0.59	Private Land
Hangal shettalli	Appayya	2195	Manually	73*/6	0.59	0.23	Mahaghani,Sandalwood, Hebbevu and others	100	23	Rainfed	Rainfed/ Protective irrigation	0	0.59	Private Land
Hangal shettalli	H M Vithala	2196	Manually	73*/60	0.40	0.16	Mahaghani,Sandalwood, Hebbevu and others	100	16	Rainfed	Rainfed/ Protective irrigation	0	0.40	Private Land
Hangal shettalli	Naveen Basavakur	2197	Manually	73*/61	0.40	0.16	Mahaghani,Sandalwood, Hebbevu and others	100	16	Rainfed	Rainfed/ Protective irrigation	0	0.40	Private Land
Hangal shettalli	G S Krishnappa	2198	Manually	73*/63	0.20	0.08	Mahaghani,Sandalwood, Hebbevu and others	100	8	Rainfed	Rainfed/ Protective irrigation	0	0.20	Private Land
Hangal shettalli	G S Krishnappa	2199	Manually	73*/63	0.20	0.08	Mahaghani,Sandalwood, Hebbevu and others	100	8	Rainfed	Rainfed/ Protective irrigation	0	0.20	Private Land
Hangal shettalli	GK Laxmana	2200	Manually	73*/63	0.20	0.08	Mahaghani,Sandalwood, Hebbevu and others	100	8	Rainfed	Rainfed/ Protective irrigation	0	0.20	Private Land
Hangal shettalli	B. P. Chennappa	2201	Manually	73*/63	0.20	0.08	Mahaghani,Sandalwood, Hebbevu and others	100	8	Rainfed	Rainfed/ Protective irrigation	0	0.20	Private Land
Hangal shettalli	BV Sheshappa	2202	Manually	73*/63	2.94	1.17	Mahaghani,Sandalwood, Hebbevu and others	100	117	Rainfed	Rainfed/ Protective irrigation	0	2.94	Private Land
Hangal shettalli	Mrs. M R Gangamma	2203	Manually	73*/63	2.94	1.17	Mahaghani,Sandalwood, Hebbevu and others	100	117	Rainfed	Rainfed/ Protective irrigation	0	2.94	Private Land
Hangal shettalli	H M Nanayya	2204	Manually	73*/63	0.89	0.36	Mahaghani,Sandalwood, Hebbevu and others	100	36	Rainfed	Rainfed/ Protective irrigation	0	0.89	Private Land
Hangal shettalli	H M Sadashiva	2205	Manually	73*/63	0.69	0.28	Mahaghani,Sandalwood, Hebbevu and others	100	28	Rainfed	Rainfed/ Protective irrigation	0	0.69	Private Land
Hangal shettalli	H N Savitharani	2206	Manually	73*/63	1.10	0.44	Mahaghani,Sandalwood, Hebbevu and others	100	44	Rainfed	Rainfed/ Protective irrigation	0	1.10	Private Land
Hangal shettalli	H. S. Nirvana Shett	2207	Manually	73*/63	1.30	0.52	Mahaghani,Sandalwood, Hebbevu and others	100	52	Rainfed	Rainfed/ Protective irrigation	0	1.30	Private Land
Hangal shettalli	S P Ashwin	2208	Manually	73*/64	1.50	0.60	Mahaghani,Sandalwood, Hebbevu and others	100	60	Rainfed	Rainfed/ Protective irrigation	0	1.50	Private Land

Village Name	Farmer Name:	Farmer Code	Rate Type (Manually/Machinery)	Survey No:	Total Area (Ha.)	Proposed Area (Ha.)	Activity/Model/Plant/Crop Name :	Number of Plants Per Ha	No. of plants	Method of Irrigation (Drip/Ring/Surf)	Source of Irrigation (Canal/Rainfed/Well)	Area as per Type Of Land (Ha.)		Ownership of Land (Community Land/ Private Land/Other)
												Waste Land	Cultivable	
Hangal shettalli	Co Lingarajugaud	2209	Manually	73*/66	0.60	0.24	Mahaghani,Sandalwood, Hebbevu and others	100	24	Rainfed	Rainfed/ Protective irrigation	0	0.60	Private Land
Hangal shettalli	BG Poovamma	2210	Manually	73*/67	0.70	0.28	Mahaghani,Sandalwood, Hebbevu and others	100	28	Rainfed	Rainfed/ Protective irrigation	0	0.70	Private Land
Hangal shettalli	L A Guruprasad.	2211	Manually	73*/68	0.10	0.04	Mahaghani,Sandalwood, Hebbevu and others	100	4	Rainfed	Rainfed/ Protective irrigation	0	0.10	Private Land
Hangal shettalli	D / R / Kuttappa	2212	Manually	73*/70	0.70	0.28	Mahaghani,Sandalwood, Hebbevu and others	100	28	Rainfed	Rainfed/ Protective irrigation	0	0.70	Private Land
Hangal shettalli	S.L.Sitaram	2213	Manually	73*/72	0.40	0.16	Mahaghani,Sandalwood, Hebbevu and others	100	16	Rainfed	Rainfed/ Protective irrigation	0	0.40	Private Land
Hangal shettalli	S.L.Sitaram	2214	Manually	73*/73	0.87	0.35	Mahaghani,Sandalwood, Hebbevu and others	100	35	Rainfed	Rainfed/ Protective irrigation	0	0.87	Private Land
Hangal shettalli	Kamalamma	2215	Manually	73*/74	0.30	0.12	Mahaghani,Sandalwood, Hebbevu and others	100	12	Rainfed	Rainfed/ Protective irrigation	0	0.30	Private Land
Hangal shettalli	Lingaraju Goud Kur	2216	Manually	73*/77	0.98	0.39	Mahaghani,Sandalwood, Hebbevu and others	100	39	Rainfed	Rainfed/ Protective irrigation	0	0.98	Private Land
Hangal shettalli	S Venkatesha	2217	Manually	73*/78	0.70	0.28	Mahaghani,Sandalwood, Hebbevu and others	100	28	Rainfed	Rainfed/ Protective irrigation	0	0.70	Private Land
Hangal shettalli	Jayappa	2218	Manually	73*/79	1.80	0.72	Mahaghani,Sandalwood, Hebbevu and others	100	72	Rainfed	Rainfed/ Protective irrigation	0	1.80	Private Land
Hangal shettalli	DR Mohan	2219	Manually	73*/7A	0.90	0.36	Mahaghani,Sandalwood, Hebbevu and others	100	36	Rainfed	Rainfed/ Protective irrigation	0	0.90	Private Land
Hangal shettalli	Mr. / D / P / Mallappa	2220	Manually	73*/8	0.90	0.36	Mahaghani,Sandalwood, Hebbevu and others	100	36	Rainfed	Rainfed/ Protective irrigation	0	0.90	Private Land
Hangal shettalli	Mrs. Harini	2221	Manually	73*/80	0.87	0.35	Mahaghani,Sandalwood, Hebbevu and others	100	35	Rainfed	Rainfed/ Protective irrigation	0	0.87	Private Land
Hangal shettalli	S. S. Kiran	2222	Manually	73*/81	0.87	0.35	Mahaghani,Sandalwood, Hebbevu and others	100	35	Rainfed	Rainfed/ Protective irrigation	0	0.87	Private Land
Hangal shettalli	L J Jayachandra	2223	Manually	73*/82	0.50	0.20	Mahaghani,Sandalwood, Hebbevu and others	100	20	Rainfed	Rainfed/ Protective irrigation	0	0.50	Private Land
Hangal shettalli	L J Jayachandra	2224	Manually	73*/83	0.10	0.04	Mahaghani,Sandalwood, Hebbevu and others	100	4	Rainfed	Rainfed/ Protective irrigation	0	0.10	Private Land
Hangal shettalli	Duddegaud Puppai	2225	Manually	73*/84	0.80	0.32	Mahaghani,Sandalwood, Hebbevu and others	100	32	Rainfed	Rainfed/ Protective irrigation	0	0.80	Private Land
Hangal shettalli	HN Eswaraiyah.	2226	Manually	73*/85	0.20	0.08	Mahaghani,Sandalwood, Hebbevu and others	100	8	Rainfed	Rainfed/ Protective irrigation	0	0.20	Private Land
Hangal shettalli	D P Eeramma	2227	Manually	73*/86	0.30	0.12	Mahaghani,Sandalwood, Hebbevu and others	100	12	Rainfed	Rainfed/ Protective irrigation	0	0.30	Private Land
Hangal shettalli	H. N. Nagaraju.	2228	Manually	73*/87	0.89	0.36	Mahaghani,Sandalwood, Hebbevu and others	100	36	Rainfed	Rainfed/ Protective irrigation	0	0.89	Private Land
Hangal shettalli	Mrs Muttamma	2229	Manually	73*/88	0.20	0.08	Mahaghani,Sandalwood, Hebbevu and others	100	8	Rainfed	Rainfed/ Protective irrigation	0	0.20	Private Land
Hangal shettalli	Appayya	2230	Manually	73*/89P1	0.98	0.39	Mahaghani,Sandalwood, Hebbevu and others	100	39	Rainfed	Rainfed/ Protective irrigation	0	0.98	Private Land
Hangal shettalli	S Venkatesh	2231	Manually	73*/89P2	0.50	0.20	Mahaghani,Sandalwood, Hebbevu and others	100	20	Rainfed	Rainfed/ Protective irrigation	0	0.50	Private Land
Hangal shettalli	D. M. Joyappa	2232	Manually	73*/9	0.40	0.16	Mahaghani,Sandalwood, Hebbevu and others	100	16	Rainfed	Rainfed/ Protective irrigation	0	0.40	Private Land
Hangal shettalli	B G Harshotham	2233	Manually	73*/90	0.30	0.12	Mahaghani,Sandalwood, Hebbevu and others	100	12	Rainfed	Rainfed/ Protective irrigation	0	0.30	Private Land
Hangal shettalli	L / B / BASAPPA	2234	Manually	73*/91	0.98	0.39	Mahaghani,Sandalwood, Hebbevu and others	100	39	Rainfed	Rainfed/ Protective irrigation	0	0.98	Private Land
Hangal shettalli	Shri / D / N / Tamay	2235	Manually	73*/92	0.40	0.16	Mahaghani,Sandalwood, Hebbevu and others	100	16	Rainfed	Rainfed/ Protective irrigation	0	0.40	Private Land
Hangal shettalli	SP Ashwin	2236	Manually	73*/93	0.20	0.08	Mahaghani,Sandalwood, Hebbevu and others	100	8	Rainfed	Rainfed/ Protective irrigation	0	0.20	Private Land
Hangal shettalli	Lingarajana Hoova	2237	Manually	73*/95	0.40	0.16	Mahaghani,Sandalwood, Hebbevu and others	100	16	Rainfed	Rainfed/ Protective irrigation	0	0.40	Private Land
Hangal shettalli	Bra/ Jalajakshi	2238	Manually	73*/97	0.50	0.20	Mahaghani,Sandalwood, Hebbevu and others	100	20	Rainfed	Rainfed/ Protective irrigation	0	0.50	Private Land
Hangal shettalli	Duddugowdna pata	2239	Manually	73*/98	0.32	0.13	Mahaghani,Sandalwood, Hebbevu and others	100	13	Rainfed	Rainfed/ Protective irrigation	0	0.32	Private Land
Hangal shettalli	D P Mayurakshi	2240	Manually	73*/99	0.54	0.22	Mahaghani,Sandalwood, Hebbevu and others	100	22	Rainfed	Rainfed/ Protective irrigation	0	0.54	Private Land
Hangal shettalli	D/M/ Jayamma	2241	Manually	73*/99P1	0.21	0.08	Mahaghani,Sandalwood, Hebbevu and others	100	8	Rainfed	Rainfed/ Protective irrigation	0	0.21	Private Land
Hangal shettalli	H T Prathip	2242	Manually	74*/10	0.12	0.05	Mahaghani,Sandalwood, Hebbevu and others	100	5	Rainfed	Rainfed/ Protective irrigation	0	0.12	Private Land

Village Name	Farmer Name:	Farmer Code	Rate Type (Manually/Machinery)	Survey No:	Total Area (Ha.)	Proposed Area (Ha.)	Activity/Model/Plant/Crop Name :	Number of Plants Per Ha	No. of plants	Method of Irrigation (Drip/Ring/Surf)	Source of Irrigation (Canal/Rainfed/Well)	Area as per Type Of Land (Ha.)		Ownership of Land (Community Land/Private Land/Other)
												Waste Land	Cultivable	
Hangal shettalli	Yaduru annaiah	2243	Manually	74/*2	0.23	0.09	Mahaghani,Sandalwood, Hebbevu and others	100	9	Rainfed	Rainfed/ Protective irrigation	0	0.23	Private Land
Hangal shettalli	eramma	2244	Manually	74/*3	0.30	0.12	Mahaghani,Sandalwood, Hebbevu and others	100	12	Rainfed	Rainfed/ Protective irrigation	0	0.30	Private Land
Hangal shettalli	D T Purandara	2245	Manually	74/*4	1.00	0.40	Mahaghani,Sandalwood, Hebbevu and others	100	40	Rainfed	Rainfed/ Protective irrigation	0	1.00	Private Land
Hangal shettalli	Preetam DP .	2246	Manually	74/*5	0.70	0.28	Mahaghani,Sandalwood, Hebbevu and others	100	28	Rainfed	Rainfed/ Protective irrigation	0	0.70	Private Land
Hangal shettalli	Preetam DP .	2247	Manually	74/*6	0.97	0.39	Mahaghani,Sandalwood, Hebbevu and others	100	39	Rainfed	Rainfed/ Protective irrigation	0	0.97	Private Land
Hangal shettalli	D/T/ Purandara	2248	Manually	74/*7	1.30	0.52	Mahaghani,Sandalwood, Hebbevu and others	100	52	Rainfed	Rainfed/ Protective irrigation	0	1.30	Private Land
Hangal shettalli	D/N / Gangappa	2249	Manually	74/*8	1.80	0.72	Mahaghani,Sandalwood, Hebbevu and others	100	72	Rainfed	Rainfed/ Protective irrigation	0	1.80	Private Land
Hangal shettalli	co Lingarajana ling	2250	Manually	74/*9	1.20	0.48	Mahaghani,Sandalwood, Hebbevu and others	100	48	Rainfed	Rainfed/ Protective irrigation	0	1.20	Private Land
Hangal shettalli	Mrs. Muttamma	2251	Manually	75/*1	0.20	0.08	Mahaghani,Sandalwood, Hebbevu and others	100	8	Rainfed	Rainfed/ Protective irrigation	0	0.20	Community Land
Hangal shettalli	Mullugowda Kumar	2252	Manually	75/*2	0.10	0.04	Mahaghani,Sandalwood, Hebbevu and others	100	4	Rainfed	Rainfed/ Protective irrigation	0	0.10	Community Land
Hangal shettalli	Mrs. Muttamma	2253	Manually	75/*3	0.20	0.08	Mahaghani,Sandalwood, Hebbevu and others	100	8	Rainfed	Rainfed/ Protective irrigation	0	0.20	Community Land
Hangal shettalli	Mrs. Muttamma	2254	Manually	75/*4	0.70	0.28	Mahaghani,Sandalwood, Hebbevu and others	100	28	Rainfed	Rainfed/ Protective irrigation	0	0.70	Community Land
Hangal shettalli	Sathish kumar c b	2255	Manually	91/*2	0.12	0.05	Mahaghani,Sandalwood, Hebbevu and others	100	5	Rainfed	Rainfed/ Protective irrigation	0	0.12	Community Land
Hangal shettalli	H M Vithala	2256	Manually	91/*3	0.14	0.06	Mahaghani,Sandalwood, Hebbevu and others	100	6	Rainfed	Rainfed/ Protective irrigation	0	0.14	Community Land
Hangal shettalli	Sathish kumar c b	2257	Manually	91/*4	0.20	0.08	Mahaghani,Sandalwood, Hebbevu and others	100	8	Rainfed	Rainfed/ Protective irrigation	0	0.20	Community Land
Hangal shettalli	Pathela Mallappa	2258	Manually	91/*5	0.40	0.16	Mahaghani,Sandalwood, Hebbevu and others	100	16	Rainfed	Rainfed/ Protective irrigation	0	0.40	Community Land
Hangal shettalli	D P Eeramma	2259	Manually	93/*1	0.10	0.04	Mahaghani,Sandalwood, Hebbevu and others	100	4	Rainfed	Rainfed/ Protective irrigation	0	0.10	Community Land
Hangal shettalli	Mullugaud Kumara	2260	Manually	93/*2	0.30	0.12	Mahaghani,Sandalwood, Hebbevu and others	100	12	Rainfed	Rainfed/ Protective irrigation	0	0.30	Community Land
Hangal shettalli	Mullugaud Kumara	2261	Manually	93/*3	0.10	0.04	Mahaghani,Sandalwood, Hebbevu and others	100	4	Rainfed	Rainfed/ Protective irrigation	0	0.10	Community Land
Hangal shettalli	D P Eeramma	2262	Manually	93/*4	0.80	0.32	Mahaghani,Sandalwood, Hebbevu and others	100	32	Rainfed	Rainfed/ Protective irrigation	0	0.80	Community Land
Hangal shettalli	Mullugaud Kumara	2263	Manually	93/*5	0.20	0.08	Mahaghani,Sandalwood, Hebbevu and others	100	8	Rainfed	Rainfed/ Protective irrigation	0	0.20	Community Land
Abhimata	Abhimata	2264	Manually	27/3	0.70	0.28	Mahaghani,Sandalwood, Hebbevu and others	100	28	Rainfed	Rainfed/ Protective irrigation	0	0.70	Community Land
Abhimata	Abhimata	2265	Manually	27/2p1	4.00	1.60	Mahaghani,Sandalwood, Hebbevu and others	100	160	Rainfed	Rainfed/ Protective irrigation	0	4.00	Community Land
Abhimata	Mrs S B Akamma	2266	Manually	27/19	5.30	2.12	Mahaghani,Sandalwood, Hebbevu and others	100	212	Rainfed	Rainfed/ Protective irrigation	0	5.30	Community Land
Abhimata	Mrs S B Akamma	2267	Manually	27/21	0.12	0.05	Mahaghani,Sandalwood, Hebbevu and others	100	5	Rainfed	Rainfed/ Protective irrigation	0	0.12	Private Land
Abhimata	Mrs S B Akamma	2268	Manually	27/27	0.10	0.04	Mahaghani,Sandalwood, Hebbevu and others	100	4	Rainfed	Rainfed/ Protective irrigation	0	0.10	Private Land
Abhimata	Shree Jagadguru M	2269	Manually	28/*	0.30	0.12	Mahaghani,Sandalwood, Hebbevu and others	100	12	Rainfed	Rainfed/ Protective irrigation	0	0.30	Private Land
Abhimata	Shree Jagadguru M	2270	Manually	20/*	0.50	0.20	Mahaghani,Sandalwood, Hebbevu and others	100	20	Rainfed	Rainfed/ Protective irrigation	0	0.50	Private Land
Abhimata	Abhimata	2271	Manually	23/	3.60	1.44	Mahaghani,Sandalwood, Hebbevu and others	100	144	Rainfed	Rainfed/ Protective irrigation	0	3.60	Private Land
Abhimata	Abhimata	2272	Manually	23/*/*	10.00	4.00	Mahaghani,Sandalwood, Hebbevu and others	100	400	Rainfed	Rainfed/ Protective irrigation	0	10.00	Private Land
Abhimata	Abhimata	2273	Manually	23/*/*	10.20	4.08	Mahaghani,Sandalwood, Hebbevu and others	100	408	Rainfed	Rainfed/ Protective irrigation	0	10.20	Private Land
Abhimata	Abhimata	2274	Manually	23/*/*	10.00	4.00	Mahaghani,Sandalwood, Hebbevu and others	100	400	Rainfed	Rainfed/ Protective irrigation	0	10.00	Private Land
Abhimata	Mrs Gayithri Mruthu	2275	Manually	23/*/1	10.00	4.00	Mahaghani,Sandalwood, Hebbevu and others	100	400	Rainfed	Rainfed/ Protective irrigation	0	10.00	Private Land
Abhimata	Mrs Gayithri Mruthu	2276	Manually	23/*/1	5.00	2.00	Mahaghani,Sandalwood, Hebbevu and others	100	200	Rainfed	Rainfed/ Protective irrigation	0	5.00	Private Land

Village Name	Farmer Name:	Farmer Code	Rate Type (Manually/Machinery)	Survey No:	Total Area (Ha.)	Proposed Area (Ha.)	Activity/Model/Plant/Crop Name :	Number of Plants Per Ha	No. of plants	Method of Irrigation (Drip/Ring/Surf)	Source of Irrigation (Canal/Rainfed/Well)	Area as per Type Of Land (Ha.)		Ownership of Land (Community Land/ Private Land/Other)
												Waste Land	Cultivable	
Abhimata	Mrs Gayithri Mruthu	2277	Manually	23*/1	5.00	2.00	Mahaghani,Sandalwood, Hebbevu and others	100	200	Rainfed	Rainfed/ Protective irrigation	0	5.00	Private Land
Abhimata	Mrs Gayithri Mruthu	2278	Manually	23*/2	5.00	2.00	Mahaghani,Sandalwood, Hebbevu and others	100	200	Rainfed	Rainfed/ Protective irrigation	0	5.00	Private Land
Abhimata	Mrs Gayithri Mruthu	2279	Manually	23*/2	4.00	1.60	Mahaghani,Sandalwood, Hebbevu and others	100	160	Rainfed	Rainfed/ Protective irrigation	0	4.00	Private Land
Abhimata	Mrs Gayithri Mruthu	2280	Manually	23*/3	4.00	1.60	Mahaghani,Sandalwood, Hebbevu and others	100	160	Rainfed	Rainfed/ Protective irrigation	0	4.00	Private Land
Abhimata	Mrs Gayithri Mruthu	2281	Manually	23*/3	1.50	0.60	Mahaghani,Sandalwood, Hebbevu and others	100	60	Rainfed	Rainfed/ Protective irrigation	0	1.50	Private Land
Abhimata	Mrs Gayithri Mruthu	2282	Manually	23*/3	1.30	0.52	Mahaghani,Sandalwood, Hebbevu and others	100	52	Rainfed	Rainfed/ Protective irrigation	0	1.30	Private Land
Abhimata	B G Nagaveni W/O	2283	Manually	23*/4	1.30	0.52	Mahaghani,Sandalwood, Hebbevu and others	100	52	Rainfed	Rainfed/ Protective irrigation	0	1.30	Private Land
Abhimata	B G Nagaveni W/O	2284	Manually	23*/4	0.60	0.24	Mahaghani,Sandalwood, Hebbevu and others	100	24	Rainfed	Rainfed/ Protective irrigation	0	0.60	Private Land
Abhimata	B G Nagaveni W/O	2285	Manually	23*/4	0.40	0.16	Mahaghani,Sandalwood, Hebbevu and others	100	16	Rainfed	Rainfed/ Protective irrigation	0	0.40	Private Land
Abhimata	Shree Jagadguru M	2286	Manually	25**	0.40	0.16	Mahaghani,Sandalwood, Hebbevu and others	100	16	Rainfed	Rainfed/ Protective irrigation	0	0.40	Private Land
Abhimata	Shree Jagadguru M	2287	Manually	27*/1	1.10	0.44	Mahaghani,Sandalwood, Hebbevu and others	100	44	Rainfed	Rainfed/ Protective irrigation	0	1.10	Private Land
Abhimata	Mrs S B Akamma V	2288	Manually	27*/19	0.97	0.39	Mahaghani,Sandalwood, Hebbevu and others	100	39	Rainfed	Rainfed/ Protective irrigation	0	0.97	Private Land
Abhimata	Mrs S B Akamma V	2289	Manually	27*/21	0.12	0.05	Mahaghani,Sandalwood, Hebbevu and others	100	5	Rainfed	Rainfed/ Protective irrigation	0	0.12	Private Land
Abhimata	Mrs S B Akamma V	2290	Manually	27*/27	0.10	0.04	Mahaghani,Sandalwood, Hebbevu and others	100	4	Rainfed	Rainfed/ Protective irrigation	0	0.10	Private Land
Abhimata	Abhimata	2291	Manually	27**/2P1	0.20	0.08	Mahaghani,Sandalwood, Hebbevu and others	100	8	Rainfed	Rainfed/ Protective irrigation	0	0.20	Private Land
Abhimata	Shree Jagadguru M	2292	Manually	27**/2P2	5.20	2.08	Mahaghani,Sandalwood, Hebbevu and others	100	208	Rainfed	Rainfed/ Protective irrigation	0	5.20	Private Land
Abhimata	Abhimata	2293	Manually	27**/3	4.20	1.68	Mahaghani,Sandalwood, Hebbevu and others	100	168	Rainfed	Rainfed/ Protective irrigation	0	4.20	Private Land
Abhimata	B S Shivanna S/O	2294	Manually	27**/30	4.20	1.68	Mahaghani,Sandalwood, Hebbevu and others	100	168	Rainfed	Rainfed/ Protective irrigation	0	4.20	Private Land
Abhimata	B S Shivanna S/O	2295	Manually	27**/31	0.30	0.12	Mahaghani,Sandalwood, Hebbevu and others	100	12	Rainfed	Rainfed/ Protective irrigation	0	0.30	Private Land
Abhimata	B S Shivanna S/O	2296	Manually	27**/32a	0.10	0.04	Mahaghani,Sandalwood, Hebbevu and others	100	4	Rainfed	Rainfed/ Protective irrigation	0	0.10	Private Land
Abhimata	Mrs B S Akamma	2297	Manually	27**/37	0.20	0.08	Mahaghani,Sandalwood, Hebbevu and others	100	8	Rainfed	Rainfed/ Protective irrigation	0	0.20	Private Land
Abhimata	Mrs S B Akamma V	2298	Manually	27**/39	0.10	0.04	Mahaghani,Sandalwood, Hebbevu and others	100	4	Rainfed	Rainfed/ Protective irrigation	0	0.10	Private Land
Abhimata	Abhimata	2299	Manually	27**/4	0.20	0.08	Mahaghani,Sandalwood, Hebbevu and others	100	8	Rainfed	Rainfed/ Protective irrigation	0	0.20	Private Land
Abhimata	Shree Jagadguru M	2300	Manually	27/A/3	0.70	0.28	Mahaghani,Sandalwood, Hebbevu and others	100	28	Rainfed	Rainfed/ Protective irrigation	0	0.70	Private Land
Abhimata	N M Rajshekarapp	2301	Manually	30*/6	5.20	2.08	Mahaghani,Sandalwood, Hebbevu and others	100	208	Rainfed	Rainfed/ Protective irrigation	0	5.20	Private Land
Abhimata	Abhimata	2302	Manually	30**/6P1	1.00	0.40	Mahaghani,Sandalwood, Hebbevu and others	100	40	Rainfed	Rainfed/ Protective irrigation	0	1.00	Private Land
Abhimata	S R Subbiah	2303	Manually	30**/6P2	4.50	1.80	Mahaghani,Sandalwood, Hebbevu and others	100	180	Rainfed	Rainfed/ Protective irrigation	0	4.50	Private Land
Abhimata	Abhimata	2304	Manually	30**/7	0.20	0.08	Mahaghani,Sandalwood, Hebbevu and others	100	8	Rainfed	Rainfed/ Protective irrigation	0	0.20	Private Land
Abhimata	Abhimata	2305	Manually	30**/7	3.00	1.20	Mahaghani,Sandalwood, Hebbevu and others	100	120	Rainfed	Rainfed/ Protective irrigation	0	3.00	Private Land
Abhimata	S L Seetharam	2306	Manually	30**/8	3.10	1.24	Mahaghani,Sandalwood, Hebbevu and others	100	124	Rainfed	Rainfed/ Protective irrigation	0	3.10	Private Land
Abhimata	S L Seetharam	2307	Manually	30**/8	5.20	2.08	Mahaghani,Sandalwood, Hebbevu and others	100	208	Rainfed	Rainfed/ Protective irrigation	0	5.20	Private Land
Abhimata	Abhimata	2308	Manually	30**/8P1	5.20	2.08	Mahaghani,Sandalwood, Hebbevu and others	100	208	Rainfed	Rainfed/ Protective irrigation	0	5.20	Private Land
Abhimata	Abhimata	2309	Manually	30**/8P1	0.78	0.31	Mahaghani,Sandalwood, Hebbevu and others	100	31	Rainfed	Rainfed/ Protective irrigation	0	0.78	Private Land
Abhimata	S L Seetharam	2310	Manually	30**/9	0.78	0.31	Mahaghani,Sandalwood, Hebbevu and others	100	31	Rainfed	Rainfed/ Protective irrigation	0	0.78	Private Land

Village Name	Farmer Name:	Farmer Code	Rate Type (Manually/Machinery)	Survey No:	Total Area (Ha.)	Proposed Area (Ha.)	Activity/Model/Plant/Crop Name :	Number of Plants Per Ha	No. of plants	Method of Irrigation (Drip/Ring/Surf)	Source of Irrigation (Canal/Rainfed/Well)	Area as per Type Of Land (Ha.)		Ownership of Land (Community Land/ Private Land/Other)
												Waste Land	Cultivable	
Abhimata	S L Seetharam	2311	Manually	30*/9	0.78	0.31	Mahaghani,Sandalwood, Hebbevu and others	100	31	Rainfed	Rainfed/ Protective irrigation	0	0.78	Private Land
Abhimata	S L Seetharam	2312	Manually	30*/9	0.78	0.31	Mahaghani,Sandalwood, Hebbevu and others	100	31	Rainfed	Rainfed/ Protective irrigation	0	0.78	Private Land
Abhimata	SHree Jagadguru M	2313	Manually	30/A/2	0.78	0.31	Mahaghani,Sandalwood, Hebbevu and others	100	31	Rainfed	Rainfed/ Protective irrigation	0	0.78	Private Land
Abhimata	Shree Jagadguru M	2314	Manually	30/A/2	1.40	0.56	Mahaghani,Sandalwood, Hebbevu and others	100	56	Rainfed	Rainfed/ Protective irrigation	0	1.40	Private Land
Abhimata	Shree Jagadguru M	2315	Manually	30/A/4	1.40	0.56	Mahaghani,Sandalwood, Hebbevu and others	100	56	Rainfed	Rainfed/ Protective irrigation	0	1.40	Private Land
Abhimata	Shree Jagadguru M	2316	Manually	30/A/5	2.60	1.04	Mahaghani,Sandalwood, Hebbevu and others	100	104	Rainfed	Rainfed/ Protective irrigation	0	2.60	Private Land
Abhimata	Shree Jagadguru M	2317	Manually	30/A/5	2.60	1.04	Mahaghani,Sandalwood, Hebbevu and others	100	104	Rainfed	Rainfed/ Protective irrigation	0	2.60	Private Land
Abhimata	Abhimata	2318	Manually	36*/1	2.80	1.12	Mahaghani,Sandalwood, Hebbevu and others	100	112	Rainfed	Rainfed/ Protective irrigation	0	2.80	Private Land
Abhimata	S R Subbiah	2319	Manually	36*/1	0.30	0.12	Mahaghani,Sandalwood, Hebbevu and others	100	12	Rainfed	Rainfed/ Protective irrigation	0	0.30	Private Land
Abhimata	H B Jayaram	2320	Manually	36*/1	0.10	0.04	Mahaghani,Sandalwood, Hebbevu and others	100	4	Rainfed	Rainfed/ Protective irrigation	0	0.10	Private Land
Abhimata	N M Rajshekarapp	2321	Manually	36*/2	1.00	0.40	Mahaghani,Sandalwood, Hebbevu and others	100	40	Rainfed	Rainfed/ Protective irrigation	0	1.00	Private Land
Abhimata	N S Raghu W/O Na	2322	Manually	36*/3	6.40	2.56	Mahaghani,Sandalwood, Hebbevu and others	100	256	Rainfed	Rainfed/ Protective irrigation	0	6.40	Private Land
Abhimata	N S Raghu W/O Na	2323	Manually	36*/3	0.10	0.04	Mahaghani,Sandalwood, Hebbevu and others	100	4	Rainfed	Rainfed/ Protective irrigation	0	0.10	Private Land
Abhimata	N S Raghu W/O Na	2324	Manually	36*/3	0.20	0.08	Mahaghani,Sandalwood, Hebbevu and others	100	8	Rainfed	Rainfed/ Protective irrigation	0	0.20	Private Land
Abhimata	S N Nanjappa S/O	2325	Manually	36*/4	0.20	0.08	Mahaghani,Sandalwood, Hebbevu and others	100	8	Rainfed	Rainfed/ Protective irrigation	0	0.20	Private Land
Abhimata	S N Nanjappa S/O	2326	Manually	36*/4	0.20	0.08	Mahaghani,Sandalwood, Hebbevu and others	100	8	Rainfed	Rainfed/ Protective irrigation	0	0.20	Private Land
Abhimata	S N Nanjappa S/O	2327	Manually	36*/4	0.20	0.08	Mahaghani,Sandalwood, Hebbevu and others	100	8	Rainfed	Rainfed/ Protective irrigation	0	0.20	Private Land
Abhimata	Abhimata	2328	Manually	36/A*	0.20	0.08	Mahaghani,Sandalwood, Hebbevu and others	100	8	Rainfed	Rainfed/ Protective irrigation	0	0.20	Private Land
Abhimata	Abhimata	2329	Manually	37*/1	21.00	8.40	Mahaghani,Sandalwood, Hebbevu and others	100	840	Rainfed	Rainfed/ Protective irrigation	0	21.00	Private Land
Abhimata	S R Subbiah	2330	Manually	37*/1	1.50	0.60	Mahaghani,Sandalwood, Hebbevu and others	100	60	Rainfed	Rainfed/ Protective irrigation	0	1.50	Private Land
Abhimata	S N Raghu S/O S N	2331	Manually	37*/2	0.20	0.08	Mahaghani,Sandalwood, Hebbevu and others	100	8	Rainfed	Rainfed/ Protective irrigation	0	0.20	Private Land
Thalthareshetty	Prithvikumar B.C.	2332	Manually	100*/43	0.20	0.08	Mahaghani,Sandalwood, Hebbevu and others	100	8	Rainfed	Rainfed/ Protective irrigation	0	0.20	Private Land
Thalthareshetty	B M VASANTHA	2333	Manually	100*/45P1	0.89	0.36	Mahaghani,Sandalwood, Hebbevu and others	100	36	Rainfed	Rainfed/ Protective irrigation	0	0.89	Private Land
Thalthareshetty	B / J / Nadappa	2334	Manually	100*/45P2	0.20	0.08	Mahaghani,Sandalwood, Hebbevu and others	100	8	Rainfed	Rainfed/ Protective irrigation	0	0.20	Private Land
Thalthareshetty	KD KALAPPA	2335	Manually	100*/47	0.98	0.39	Mahaghani,Sandalwood, Hebbevu and others	100	39	Rainfed	Rainfed/ Protective irrigation	0	0.98	Private Land
Thalthareshetty	H N Raju	2336	Manually	100*/47A	0.50	0.20	Mahaghani,Sandalwood, Hebbevu and others	100	20	Rainfed	Rainfed/ Protective irrigation	0	0.50	Private Land
Thalthareshetty	H N Raju	2337	Manually	100*/48	0.40	0.16	Mahaghani,Sandalwood, Hebbevu and others	100	16	Rainfed	Rainfed/ Protective irrigation	0	0.40	Private Land
Thalthareshetty	Mrs. KM Seethamm	2338	Manually	100*/5	0.30	0.12	Mahaghani,Sandalwood, Hebbevu and others	100	12	Rainfed	Rainfed/ Protective irrigation	0	0.30	Private Land
Thalthareshetty	KD KALAPPA	2339	Manually	100*/6	0.98	0.39	Mahaghani,Sandalwood, Hebbevu and others	100	39	Rainfed	Rainfed/ Protective irrigation	0	0.98	Private Land
Thalthareshetty	Appayya	2340	Manually	100*/7	0.40	0.16	Mahaghani,Sandalwood, Hebbevu and others	100	16	Rainfed	Rainfed/ Protective irrigation	0	0.40	Private Land
Thalthareshetty	Kamana Puppayya	2341	Manually	100*/9	0.20	0.08	Mahaghani,Sandalwood, Hebbevu and others	100	8	Rainfed	Rainfed/ Protective irrigation	0	0.20	Private Land
Thalthareshetty	Mrs. M B Savita	2342	Manually	118*/15	0.40	0.16	Mahaghani,Sandalwood, Hebbevu and others	100	16	Rainfed	Rainfed/ Protective irrigation	0	0.40	Private Land
Thalthareshetty	B / Devaki	2343	Manually	118*/16	0.50	0.20	Mahaghani,Sandalwood, Hebbevu and others	100	20	Rainfed	Rainfed/ Protective irrigation	0	0.50	Private Land
Thalthareshetty	GOWRAMMA	2344	Manually	118*/17	0.32	0.13	Mahaghani,Sandalwood, Hebbevu and others	100	13	Rainfed	Rainfed/ Protective irrigation	0	0.32	Private Land

Village Name	Farmer Name:	Farmer Code	Rate Type (Manually/Machinery)	Survey No:	Total Area (Ha.)	Proposed Area (Ha.)	Activity/Model/Plant/Crop Name :	Number of Plants Per Ha	No. of plants	Method of Irrigation (Drip/Ring/Surf)	Source of Irrigation (Canal/Rainfed/Well)	Area as per Type Of Land (Ha.)		Ownership of Land (Community Land/ Private Land/Other)
												Waste Land	Cultivable	
Thalthareshtetty	B. P. Ponnappa.	2345	Manually	118*/170	0.54	0.22	Mahaghani,Sandalwood, Hebbevu and others	100	22	Rainfed	Rainfed/ Protective irrigation	0	0.54	Private Land
Thalthareshtetty	GOWRAMMA	2346	Manually	118*/18	0.21	0.08	Mahaghani,Sandalwood, Hebbevu and others	100	8	Rainfed	Rainfed/ Protective irrigation	0	0.21	Private Land
Thalthareshtetty	BAGGANA DUDDU	2347	Manually	118*/180	0.12	0.05	Mahaghani,Sandalwood, Hebbevu and others	100	5	Rainfed	Rainfed/ Protective irrigation	0	0.12	Private Land
Thalthareshtetty	Dinesh	2348	Manually	118*/181	0.23	0.09	Mahaghani,Sandalwood, Hebbevu and others	100	9	Rainfed	Rainfed/ Protective irrigation	0	0.23	Private Land
Thalthareshtetty	K / P / Ganapathi	2349	Manually	118*/182	0.30	0.12	Mahaghani,Sandalwood, Hebbevu and others	100	12	Rainfed	Rainfed/ Protective irrigation	0	0.30	Private Land
Thalthareshtetty	B / P / Basavaraj	2350	Manually	118*/183	0.50	0.20	Mahaghani,Sandalwood, Hebbevu and others	100	20	Rainfed	Rainfed/ Protective irrigation	0	0.50	Private Land
Thalthareshtetty	ROOPA B S	2351	Manually	118*/184	0.20	0.08	Mahaghani,Sandalwood, Hebbevu and others	100	8	Rainfed	Rainfed/ Protective irrigation	0	0.20	Private Land
Thalthareshtetty	B / M Somaiah	2352	Manually	118*/19	0.20	0.08	Mahaghani,Sandalwood, Hebbevu and others	100	8	Rainfed	Rainfed/ Protective irrigation	0	0.20	Private Land
Thalthareshtetty	B. Naveen	2353	Manually	118*/20	0.10	0.04	Mahaghani,Sandalwood, Hebbevu and others	100	4	Rainfed	Rainfed/ Protective irrigation	0	0.10	Private Land
Thalthareshtetty	B.S Dinesha	2354	Manually	118*/21	0.12	0.05	Mahaghani,Sandalwood, Hebbevu and others	100	5	Rainfed	Rainfed/ Protective irrigation	0	0.12	Private Land
Thalthareshtetty	AKKAMMA	2355	Manually	118*/21P1	0.32	0.13	Mahaghani,Sandalwood, Hebbevu and others	100	13	Rainfed	Rainfed/ Protective irrigation	0	0.32	Private Land
Thalthareshtetty	G.L. Yadugiri.	2356	Manually	118*/22	0.10	0.04	Mahaghani,Sandalwood, Hebbevu and others	100	4	Rainfed	Rainfed/ Protective irrigation	0	0.10	Private Land
Thalthareshtetty	I / B / Devaki	2357	Manually	118*/23	0.20	0.08	Mahaghani,Sandalwood, Hebbevu and others	100	8	Rainfed	Rainfed/ Protective irrigation	0	0.20	Private Land
Thalthareshtetty	Byra	2358	Manually	118*/24	0.98	0.39	Mahaghani,Sandalwood, Hebbevu and others	100	39	Rainfed	Rainfed/ Protective irrigation	0	0.98	Private Land
Thalthareshtetty	B.S Dinesh	2359	Manually	118*/25	0.40	0.16	Mahaghani,Sandalwood, Hebbevu and others	100	16	Rainfed	Rainfed/ Protective irrigation	0	0.40	Private Land
Thalthareshtetty	G.L. Yadugiri.	2360	Manually	118*/27	0.80	0.32	Mahaghani,Sandalwood, Hebbevu and others	100	32	Rainfed	Rainfed/ Protective irrigation	0	0.80	Private Land
Thalthareshtetty	KP Bettaswamy.	2361	Manually	118*/28	0.70	0.28	Mahaghani,Sandalwood, Hebbevu and others	100	28	Rainfed	Rainfed/ Protective irrigation	0	0.70	Private Land
Thalthareshtetty	B.S Dinesh	2362	Manually	118*/28a	0.40	0.16	Mahaghani,Sandalwood, Hebbevu and others	100	16	Rainfed	Rainfed/ Protective irrigation	0	0.40	Private Land
Thalthareshtetty	Mrs. M B Savita	2363	Manually	118*/3	0.98	0.39	Mahaghani,Sandalwood, Hebbevu and others	100	39	Rainfed	Rainfed/ Protective irrigation	0	0.98	Private Land
Thalthareshtetty	Mrs. M B Savita	2364	Manually	118*/30	0.60	0.24	Mahaghani,Sandalwood, Hebbevu and others	100	24	Rainfed	Rainfed/ Protective irrigation	0	0.60	Private Land
Thalthareshtetty	KP Bettaswamy.	2365	Manually	118*/31	1.00	0.40	Mahaghani,Sandalwood, Hebbevu and others	100	40	Rainfed	Rainfed/ Protective irrigation	0	1.00	Private Land
Thalthareshtetty	I / B / Devaki	2366	Manually	118*/34	0.50	0.20	Mahaghani,Sandalwood, Hebbevu and others	100	20	Rainfed	Rainfed/ Protective irrigation	0	0.50	Private Land
Thalthareshtetty	B. Naveen	2367	Manually	118*/35	0.10	0.04	Mahaghani,Sandalwood, Hebbevu and others	100	4	Rainfed	Rainfed/ Protective irrigation	0	0.10	Private Land
Thalthareshtetty	G.L. Yadugiri.	2368	Manually	118*/36	0.10	0.04	Mahaghani,Sandalwood, Hebbevu and others	100	4	Rainfed	Rainfed/ Protective irrigation	0	0.10	Private Land
Thalthareshtetty	G.L. Yadugiri.	2369	Manually	118*/37	0.20	0.08	Mahaghani,Sandalwood, Hebbevu and others	100	8	Rainfed	Rainfed/ Protective irrigation	0	0.20	Private Land
Thalthareshtetty	N / M / Basavakum	2370	Manually	118*/37P1	0.20	0.08	Mahaghani,Sandalwood, Hebbevu and others	100	8	Rainfed	Rainfed/ Protective irrigation	0	0.20	Private Land
Thalthareshtetty	G.L. Yadugiri.	2371	Manually	118*/38	0.10	0.04	Mahaghani,Sandalwood, Hebbevu and others	100	4	Rainfed	Rainfed/ Protective irrigation	0	0.10	Private Land
Thalthareshtetty	G.L. Yadugiri.	2372	Manually	118*/39	0.20	0.08	Mahaghani,Sandalwood, Hebbevu and others	100	8	Rainfed	Rainfed/ Protective irrigation	0	0.20	Private Land
Thalthareshtetty	Mrs. M B Savita	2373	Manually	118*/4	0.10	0.04	Mahaghani,Sandalwood, Hebbevu and others	100	4	Rainfed	Rainfed/ Protective irrigation	0	0.10	Private Land
Thalthareshtetty	B / Devaki	2374	Manually	118*/40P1	0.70	0.28	Mahaghani,Sandalwood, Hebbevu and others	100	28	Rainfed	Rainfed/ Protective irrigation	0	0.70	Private Land
Thalthareshtetty	CHANDRAHASA	2375	Manually	118*/40P2	0.40	0.16	Mahaghani,Sandalwood, Hebbevu and others	100	16	Rainfed	Rainfed/ Protective irrigation	0	0.40	Private Land
Thalthareshtetty	CHANDRAHASA	2376	Manually	118*/41	1.50	0.60	Mahaghani,Sandalwood, Hebbevu and others	100	60	Rainfed	Rainfed/ Protective irrigation	0	1.50	Private Land
Thalthareshtetty	G.L. Yadugiri.	2377	Manually	118*/42	0.20	0.08	Mahaghani,Sandalwood, Hebbevu and others	100	8	Rainfed	Rainfed/ Protective irrigation	0	0.20	Private Land
Thalthareshtetty	G.L. Yadugiri.	2378	Manually	118*/43	0.98	0.39	Mahaghani,Sandalwood, Hebbevu and others	100	39	Rainfed	Rainfed/ Protective irrigation	0	0.98	Private Land

Village Name	Farmer Name:	Farmer Code	Rate Type (Manually/Machinery)	Survey No:	Total Area (Ha.)	Proposed Area (Ha.)	Activity/Model/Plant/Crop Name :	Number of Plants Per Ha	No. of plants	Method of Irrigation (Drip/Ring/Surf)	Source of Irrigation (Canal/Rainfed/Well)	Area as per Type Of Land (Ha.)		Ownership of Land (Community Land/ Private Land/Other
												Waste Land	Cultivable	
Thalthareshtetty	KALAPPA	2379	Manually	118"/44	0.24	0.10	Mahaghani,Sandalwood, Hebbevu and others	100	10	Rainfed	Rainfed/ Protective irrigation	0	0.24	Private Land
Thalthareshtetty	Girish	2380	Manually	118"/45P1	0.43	0.17	Mahaghani,Sandalwood, Hebbevu and others	100	17	Rainfed	Rainfed/ Protective irrigation	0	0.43	Private Land
Thalthareshtetty	MUTTANNA	2381	Manually	118"/45P2	0.70	0.28	Mahaghani,Sandalwood, Hebbevu and others	100	28	Rainfed	Rainfed/ Protective irrigation	0	0.70	Private Land
Thalthareshtetty	B. Naveen	2382	Manually	118"/47	0.20	0.08	Mahaghani,Sandalwood, Hebbevu and others	100	8	Rainfed	Rainfed/ Protective irrigation	0	0.20	Private Land
Thalthareshtetty	G.L. Yadugiri.	2383	Manually	118"/48	0.10	0.04	Mahaghani,Sandalwood, Hebbevu and others	100	4	Rainfed	Rainfed/ Protective irrigation	0	0.10	Private Land
Thalthareshtetty	Mallikarjuna	2384	Manually	118"/49	0.20	0.08	Mahaghani,Sandalwood, Hebbevu and others	100	8	Rainfed	Rainfed/ Protective irrigation	0	0.20	Private Land
Thalthareshtetty	G.L. Yadugiri.	2385	Manually	118"/5	0.10	0.04	Mahaghani,Sandalwood, Hebbevu and others	100	4	Rainfed	Rainfed/ Protective irrigation	0	0.10	Private Land
Thalthareshtetty	K P Ganapathi	2386	Manually	118"/50	0.20	0.08	Mahaghani,Sandalwood, Hebbevu and others	100	8	Rainfed	Rainfed/ Protective irrigation	0	0.20	Private Land
Thalthareshtetty	Rajasekharappa	2387	Manually	118"/50P1	0.10	0.04	Mahaghani,Sandalwood, Hebbevu and others	100	4	Rainfed	Rainfed/ Protective irrigation	0	0.10	Private Land
Thalthareshtetty	CHANDRAHASA	2388	Manually	118"/51	0.20	0.08	Mahaghani,Sandalwood, Hebbevu and others	100	8	Rainfed	Rainfed/ Protective irrigation	0	0.20	Private Land
Thalthareshtetty	NEMAMMA	2389	Manually	118"/52	0.10	0.04	Mahaghani,Sandalwood, Hebbevu and others	100	4	Rainfed	Rainfed/ Protective irrigation	0	0.10	Private Land
Thalthareshtetty	Mrs. Nirmala	2390	Manually	118"/53P1	0.70	0.28	Mahaghani,Sandalwood, Hebbevu and others	100	28	Rainfed	Rainfed/ Protective irrigation	0	0.70	Private Land
Thalthareshtetty	BK Channappa	2391	Manually	118"/53P2	0.40	0.16	Mahaghani,Sandalwood, Hebbevu and others	100	16	Rainfed	Rainfed/ Protective irrigation	0	0.40	Private Land
Thalthareshtetty	SK Nanjappa	2392	Manually	118"/54P1	1.50	0.60	Mahaghani,Sandalwood, Hebbevu and others	100	60	Rainfed	Rainfed/ Protective irrigation	0	1.50	Private Land
Thalthareshtetty	S / B Shanthappa	2393	Manually	118"/54P1	0.10	0.04	Mahaghani,Sandalwood, Hebbevu and others	100	4	Rainfed	Rainfed/ Protective irrigation	0	0.10	Private Land
Thalthareshtetty	BK Channappa	2394	Manually	118"/54P2	0.20	0.08	Mahaghani,Sandalwood, Hebbevu and others	100	8	Rainfed	Rainfed/ Protective irrigation	0	0.20	Private Land
Thalthareshtetty	G.L. Yadugiri.	2395	Manually	118"/56	0.10	0.04	Mahaghani,Sandalwood, Hebbevu and others	100	4	Rainfed	Rainfed/ Protective irrigation	0	0.10	Private Land
Thalthareshtetty	B.S Srikanth.	2396	Manually	118"/57	0.70	0.28	Mahaghani,Sandalwood, Hebbevu and others	100	28	Rainfed	Rainfed/ Protective irrigation	0	0.70	Private Land
Thalthareshtetty	SHANTHAMMA	2397	Manually	118"/57A	0.40	0.16	Mahaghani,Sandalwood, Hebbevu and others	100	16	Rainfed	Rainfed/ Protective irrigation	0	0.40	Private Land
Thalthareshtetty	C / N / Changappa	2398	Manually	118"/57B	1.50	0.60	Mahaghani,Sandalwood, Hebbevu and others	100	60	Rainfed	Rainfed/ Protective irrigation	0	1.50	Private Land
Thalthareshtetty	BAGGANA MALLA	2399	Manually	118"/57P1	0.10	0.04	Mahaghani,Sandalwood, Hebbevu and others	100	4	Rainfed	Rainfed/ Protective irrigation	0	0.10	Private Land
Thalthareshtetty	Byra	2400	Manually	118"/58P1	1.00	0.40	Mahaghani,Sandalwood, Hebbevu and others	100	40	Rainfed	Rainfed/ Protective irrigation	0	1.00	Private Land
Thalthareshtetty	GOWRAMMA	2401	Manually	118"/58P2	0.50	0.20	Mahaghani,Sandalwood, Hebbevu and others	100	20	Rainfed	Rainfed/ Protective irrigation	0	0.50	Private Land
Thalthareshtetty	B M Kariyappa	2402	Manually	118"/58P3	0.40	0.16	Mahaghani,Sandalwood, Hebbevu and others	100	16	Rainfed	Rainfed/ Protective irrigation	0	0.40	Private Land
Thalthareshtetty	Lakshamma	2403	Manually	118"/58P4	2.00	0.80	Mahaghani,Sandalwood, Hebbevu and others	100	80	Rainfed	Rainfed/ Protective irrigation	0	2.00	Private Land
Thalthareshtetty	Smitha Naveen.	2404	Manually	118"/59	0.40	0.16	Mahaghani,Sandalwood, Hebbevu and others	100	16	Rainfed	Rainfed/ Protective irrigation	0	0.40	Private Land
Thalthareshtetty	SOMIAH	2405	Manually	118"/59P1	0.50	0.20	Mahaghani,Sandalwood, Hebbevu and others	100	20	Rainfed	Rainfed/ Protective irrigation	0	0.50	Private Land
Thalthareshtetty	B.L. Raghu	2406	Manually	118"/59P3	0.30	0.12	Mahaghani,Sandalwood, Hebbevu and others	100	12	Rainfed	Rainfed/ Protective irrigation	0	0.30	Private Land
Thalthareshtetty	Lakshamma	2407	Manually	118"/59P4	0.50	0.20	Mahaghani,Sandalwood, Hebbevu and others	100	20	Rainfed	Rainfed/ Protective irrigation	0	0.50	Private Land
Thalthareshtetty	G.L. Yadugiri.	2408	Manually	118"/6	0.30	0.12	Mahaghani,Sandalwood, Hebbevu and others	100	12	Rainfed	Rainfed/ Protective irrigation	0	0.30	Private Land
Thalthareshtetty	B / N / Shantappa	2409	Manually	118"/60P1	0.10	0.04	Mahaghani,Sandalwood, Hebbevu and others	100	4	Rainfed	Rainfed/ Protective irrigation	0	0.10	Private Land
Thalthareshtetty	B / M / Somaiah	2410	Manually	118"/60P2	0.10	0.04	Mahaghani,Sandalwood, Hebbevu and others	100	4	Rainfed	Rainfed/ Protective irrigation	0	0.10	Private Land
Thalthareshtetty	B / G / Nadappa	2411	Manually	118"/60P3	0.10	0.04	Mahaghani,Sandalwood, Hebbevu and others	100	4	Rainfed	Rainfed/ Protective irrigation	0	0.10	Private Land
Thalthareshtetty	KAMALA	2412	Manually	118"/60P4	0.30	0.12	Mahaghani,Sandalwood, Hebbevu and others	100	12	Rainfed	Rainfed/ Protective irrigation	0	0.30	Private Land

Village Name	Farmer Name:	Farmer Code	Rate Type (Manually/Machinery)	Survey No:	Total Area (Ha.)	Proposed Area (Ha.)	Activity/Model/Plant/Crop Name :	Number of Plants Per Ha	No. of plants	Method of Irrigation (Drip/Ring/Surf)	Source of Irrigation (Canal/Rainfed/Well)	Area as per Type Of Land (Ha.)		Ownership of Land (Community Land/ Private Land/Other
												Waste Land	Cultivable	
Thalthareshtetty	M. B. Savita	2413	Manually	118*/60P5	0.40	0.16	Mahaghani,Sandalwood, Hebbevu and others	100	16	Rainfed	Rainfed/ Protective irrigation	0	0.40	Private Land
Thalthareshtetty	B. M. Duddiah	2414	Manually	118*/61	0.20	0.08	Mahaghani,Sandalwood, Hebbevu and others	100	8	Rainfed	Rainfed/ Protective irrigation	0	0.20	Private Land
Thalthareshtetty	Mrs. M R Gangam	2415	Manually	118*/61P1	0.59	0.23	Mahaghani,Sandalwood, Hebbevu and others	100	23	Rainfed	Rainfed/ Protective irrigation	0	0.59	Private Land
Thalthareshtetty	B / S / Mallikarjuna	2416	Manually	118*/62P2	0.59	0.23	Mahaghani,Sandalwood, Hebbevu and others	100	23	Rainfed	Rainfed/ Protective irrigation	0	0.59	Private Land
Thalthareshtetty	B / M / Mahesh	2417	Manually	118*/62P3	0.40	0.16	Mahaghani,Sandalwood, Hebbevu and others	100	16	Rainfed	Rainfed/ Protective irrigation	0	0.40	Private Land
Thalthareshtetty	Muthappa	2418	Manually	118*/62P4	0.40	0.16	Mahaghani,Sandalwood, Hebbevu and others	100	16	Rainfed	Rainfed/ Protective irrigation	0	0.40	Private Land
Thalthareshtetty	B / S / Mallikarjuna	2419	Manually	118*/64	0.20	0.08	Mahaghani,Sandalwood, Hebbevu and others	100	8	Rainfed	Rainfed/ Protective irrigation	0	0.20	Private Land
Thalthareshtetty	B / N / Shantappa	2420	Manually	118*/65.	0.20	0.08	Mahaghani,Sandalwood, Hebbevu and others	100	8	Rainfed	Rainfed/ Protective irrigation	0	0.20	Private Land
Thalthareshtetty	Naveen Basavakur	2421	Manually	118*/66	0.20	0.08	Mahaghani,Sandalwood, Hebbevu and others	100	8	Rainfed	Rainfed/ Protective irrigation	0	0.20	Private Land
Thalthareshtetty	Naveen Basavakur	2422	Manually	118*/68	0.20	0.08	Mahaghani,Sandalwood, Hebbevu and others	100	8	Rainfed	Rainfed/ Protective irrigation	0	0.20	Private Land
Thalthareshtetty	G.L. Yadugiri.	2423	Manually	118*/7	2.94	1.17	Mahaghani,Sandalwood, Hebbevu and others	100	117	Rainfed	Rainfed/ Protective irrigation	0	2.94	Private Land
Thalthareshtetty	Kamana P / Basappa	2424	Manually	118*/71	2.94	1.17	Mahaghani,Sandalwood, Hebbevu and others	100	117	Rainfed	Rainfed/ Protective irrigation	0	2.94	Private Land
Thalthareshtetty	BD PUNEET	2425	Manually	118*/72	0.89	0.36	Mahaghani,Sandalwood, Hebbevu and others	100	36	Rainfed	Rainfed/ Protective irrigation	0	0.89	Private Land
Thalthareshtetty	Rajasekharappa	2426	Manually	118*/8	0.69	0.28	Mahaghani,Sandalwood, Hebbevu and others	100	28	Rainfed	Rainfed/ Protective irrigation	0	0.69	Private Land
Thalthareshtetty	Baggana P. Ponna	2427	Manually	18**/137	1.10	0.44	Mahaghani,Sandalwood, Hebbevu and others	100	44	Rainfed	Rainfed/ Protective irrigation	0	1.10	Private Land
Thalthareshtetty	B D Joyappa	2428	Manually	18**/207	1.30	0.52	Mahaghani,Sandalwood, Hebbevu and others	100	52	Rainfed	Rainfed/ Protective irrigation	0	1.30	Private Land
Thalthareshtetty	Baggana P. Ponna	2429	Manually	18**/208	1.50	0.60	Mahaghani,Sandalwood, Hebbevu and others	100	60	Rainfed	Rainfed/ Protective irrigation	0	1.50	Private Land
Thalthareshtetty	Baggana P. Ponna	2430	Manually	18*/10	0.60	0.24	Mahaghani,Sandalwood, Hebbevu and others	100	24	Rainfed	Rainfed/ Protective irrigation	0	0.60	Private Land
Thalthareshtetty	H. E. Narayana	2431	Manually	18**/100	0.70	0.28	Mahaghani,Sandalwood, Hebbevu and others	100	28	Rainfed	Rainfed/ Protective irrigation	0	0.70	Private Land
Thalthareshtetty	BASAVA	2432	Manually	18**/101	0.10	0.04	Mahaghani,Sandalwood, Hebbevu and others	100	4	Rainfed	Rainfed/ Protective irrigation	0	0.10	Private Land
Thalthareshtetty	H S BELLİYAPPA	2433	Manually	18**/102	0.70	0.28	Mahaghani,Sandalwood, Hebbevu and others	100	28	Rainfed	Rainfed/ Protective irrigation	0	0.70	Private Land
Thalthareshtetty	B / N Mallikarjuna	2434	Manually	18**/103	0.40	0.16	Mahaghani,Sandalwood, Hebbevu and others	100	16	Rainfed	Rainfed/ Protective irrigation	0	0.40	Private Land
Thalthareshtetty	B. G. Nagaveeni	2435	Manually	18**/104	0.87	0.35	Mahaghani,Sandalwood, Hebbevu and others	100	35	Rainfed	Rainfed/ Protective irrigation	0	0.87	Private Land
Thalthareshtetty	B. G. Nagaveeni	2436	Manually	18**/105	0.30	0.12	Mahaghani,Sandalwood, Hebbevu and others	100	12	Rainfed	Rainfed/ Protective irrigation	0	0.30	Private Land
Thalthareshtetty	DODDAIAH	2437	Manually	18**/106	0.98	0.39	Mahaghani,Sandalwood, Hebbevu and others	100	39	Rainfed	Rainfed/ Protective irrigation	0	0.98	Private Land
Thalthareshtetty	Girish B.M. .	2438	Manually	18**/107	0.70	0.28	Mahaghani,Sandalwood, Hebbevu and others	100	28	Rainfed	Rainfed/ Protective irrigation	0	0.70	Private Land
Thalthareshtetty	MUTTANNA	2439	Manually	18**/108	1.80	0.72	Mahaghani,Sandalwood, Hebbevu and others	100	72	Rainfed	Rainfed/ Protective irrigation	0	1.80	Private Land
Thalthareshtetty	NINGA	2440	Manually	18**/109	0.90	0.36	Mahaghani,Sandalwood, Hebbevu and others	100	36	Rainfed	Rainfed/ Protective irrigation	0	0.90	Private Land
Thalthareshtetty	BS Prashant Kuma	2441	Manually	18**/11	0.90	0.36	Mahaghani,Sandalwood, Hebbevu and others	100	36	Rainfed	Rainfed/ Protective irrigation	0	0.90	Private Land
Thalthareshtetty	Muthappa	2442	Manually	18**/110	0.87	0.35	Mahaghani,Sandalwood, Hebbevu and others	100	35	Rainfed	Rainfed/ Protective irrigation	0	0.87	Private Land
Thalthareshtetty	KALAPPA	2443	Manually	18**/110A	0.87	0.35	Mahaghani,Sandalwood, Hebbevu and others	100	35	Rainfed	Rainfed/ Protective irrigation	0	0.87	Private Land
Thalthareshtetty	D K Kaveri	2444	Manually	18**/111P1	0.50	0.20	Mahaghani,Sandalwood, Hebbevu and others	100	20	Rainfed	Rainfed/ Protective irrigation	0	0.50	Private Land
Thalthareshtetty	U / M Seethamma	2445	Manually	18**/111P2	0.10	0.04	Mahaghani,Sandalwood, Hebbevu and others	100	4	Rainfed	Rainfed/ Protective irrigation	0	0.10	Private Land
Thalthareshtetty	C. Mahesh	2446	Manually	18**/112	0.80	0.32	Mahaghani,Sandalwood, Hebbevu and others	100	32	Rainfed	Rainfed/ Protective irrigation	0	0.80	Private Land

Village Name	Farmer Name:	Farmer Code	Rate Type (Manually/Machinery)	Survey No:	Total Area (Ha.)	Proposed Area (Ha.)	Activity/Model/Plant/Crop Name :	Number of Plants Per Ha	No. of plants	Method of Irrigation (Drip/Ring/Surf)	Source of Irrigation (Canal/Rainfed/Well)	Area as per Type Of Land (Ha.)		Ownership of Land (Community Land/ Private Land/Other
												Waste Land	Cultivable	
Thalthareshetty	Mrs. K / A Thangan	2447	Manually	18//113	0.20	0.08	Mahaghani,Sandalwood, Hebbevu and others	100	8	Rainfed	Rainfed/ Protective irrigation	0	0.20	Private Land
Thalthareshetty	K P Ganapathi	2448	Manually	18//115	0.30	0.12	Mahaghani,Sandalwood, Hebbevu and others	100	12	Rainfed	Rainfed/ Protective irrigation	0	0.30	Private Land
Thalthareshetty	B K NAVEEN	2449	Manually	18//117	0.89	0.36	Mahaghani,Sandalwood, Hebbevu and others	100	36	Rainfed	Rainfed/ Protective irrigation	0	0.89	Private Land
Thalthareshetty	B K NAVEEN	2450	Manually	18//118	0.20	0.08	Mahaghani,Sandalwood, Hebbevu and others	100	8	Rainfed	Rainfed/ Protective irrigation	0	0.20	Private Land
Thalthareshetty	Mrs. B K Belligam	2451	Manually	18//118P1	0.98	0.39	Mahaghani,Sandalwood, Hebbevu and others	100	39	Rainfed	Rainfed/ Protective irrigation	0	0.98	Private Land
Thalthareshetty	UD Mogappa	2452	Manually	18//119	0.50	0.20	Mahaghani,Sandalwood, Hebbevu and others	100	20	Rainfed	Rainfed/ Protective irrigation	0	0.50	Private Land
Thalthareshetty	Billavara Krishnapp	2453	Manually	18//119A1	0.40	0.16	Mahaghani,Sandalwood, Hebbevu and others	100	16	Rainfed	Rainfed/ Protective irrigation	0	0.40	Private Land
Thalthareshetty	B / Praveen	2454	Manually	18//119A-2	0.30	0.12	Mahaghani,Sandalwood, Hebbevu and others	100	12	Rainfed	Rainfed/ Protective irrigation	0	0.30	Private Land
Thalthareshetty	Bommappa	2455	Manually	18//11A	0.98	0.39	Mahaghani,Sandalwood, Hebbevu and others	100	39	Rainfed	Rainfed/ Protective irrigation	0	0.98	Private Land
Thalthareshetty	D K Kaveri	2456	Manually	18//12	0.40	0.16	Mahaghani,Sandalwood, Hebbevu and others	100	16	Rainfed	Rainfed/ Protective irrigation	0	0.40	Private Land
Thalthareshetty	MK Bhaskara Acha	2457	Manually	18//120	0.20	0.08	Mahaghani,Sandalwood, Hebbevu and others	100	8	Rainfed	Rainfed/ Protective irrigation	0	0.20	Private Land
Thalthareshetty	US Bhubaneswar.	2458	Manually	18//121	0.40	0.16	Mahaghani,Sandalwood, Hebbevu and others	100	16	Rainfed	Rainfed/ Protective irrigation	0	0.40	Private Land
Thalthareshetty	H P THIMMAIAH	2459	Manually	18//122	0.50	0.20	Mahaghani,Sandalwood, Hebbevu and others	100	20	Rainfed	Rainfed/ Protective irrigation	0	0.50	Private Land
Thalthareshetty	B K NAVEEN	2460	Manually	18//123	0.32	0.13	Mahaghani,Sandalwood, Hebbevu and others	100	13	Rainfed	Rainfed/ Protective irrigation	0	0.32	Private Land
Thalthareshetty	Kamana P / Rudrap	2461	Manually	18//123P2	0.54	0.22	Mahaghani,Sandalwood, Hebbevu and others	100	22	Rainfed	Rainfed/ Protective irrigation	0	0.54	Private Land
Thalthareshetty	P / sinyo of Kura	2462	Manually	18//124	0.21	0.08	Mahaghani,Sandalwood, Hebbevu and others	100	8	Rainfed	Rainfed/ Protective irrigation	0	0.21	Private Land
Thalthareshetty	HG Basaviya	2463	Manually	18//124A	0.12	0.05	Mahaghani,Sandalwood, Hebbevu and others	100	5	Rainfed	Rainfed/ Protective irrigation	0	0.12	Private Land
Thalthareshetty	Thangamma	2464	Manually	18//125P1	0.23	0.09	Mahaghani,Sandalwood, Hebbevu and others	100	9	Rainfed	Rainfed/ Protective irrigation	0	0.23	Private Land
Thalthareshetty	Kumarappa	2465	Manually	18//125P2	0.30	0.12	Mahaghani,Sandalwood, Hebbevu and others	100	12	Rainfed	Rainfed/ Protective irrigation	0	0.30	Private Land
Thalthareshetty	PUTTAMMA	2466	Manually	18//125P3	1.00	0.40	Mahaghani,Sandalwood, Hebbevu and others	100	40	Rainfed	Rainfed/ Protective irrigation	0	1.00	Private Land
Thalthareshetty	Machayya	2467	Manually	18//126P1	0.70	0.28	Mahaghani,Sandalwood, Hebbevu and others	100	28	Rainfed	Rainfed/ Protective irrigation	0	0.70	Private Land
Thalthareshetty	B.S Ganapathy	2468	Manually	18//126P2	0.97	0.39	Mahaghani,Sandalwood, Hebbevu and others	100	39	Rainfed	Rainfed/ Protective irrigation	0	0.97	Private Land
Thalthareshetty	Ashwin D.S. .	2469	Manually	18//127	1.30	0.52	Mahaghani,Sandalwood, Hebbevu and others	100	52	Rainfed	Rainfed/ Protective irrigation	0	1.30	Private Land
Thalthareshetty	BD Changappa	2470	Manually	18//127P1	1.80	0.72	Mahaghani,Sandalwood, Hebbevu and others	100	72	Rainfed	Rainfed/ Protective irrigation	0	1.80	Private Land
Thalthareshetty	B / D Joyappa	2471	Manually	18//128	1.20	0.48	Mahaghani,Sandalwood, Hebbevu and others	100	48	Rainfed	Rainfed/ Protective irrigation	0	1.20	Private Land
Thalthareshetty	NOKAVALU HOOV	2472	Manually	18//13	0.20	0.08	Mahaghani,Sandalwood, Hebbevu and others	100	8	Rainfed	Rainfed/ Protective irrigation	0	0.20	Private Land
Thalthareshetty	Amit Kumar Soni.	2473	Manually	18//131	0.10	0.04	Mahaghani,Sandalwood, Hebbevu and others	100	4	Rainfed	Rainfed/ Protective irrigation	0	0.10	Private Land
Thalthareshetty	Chinnappa	2474	Manually	18//132P2	0.20	0.08	Mahaghani,Sandalwood, Hebbevu and others	100	8	Rainfed	Rainfed/ Protective irrigation	0	0.20	Private Land
Thalthareshetty	Harijan Muthappa	2475	Manually	18//133	0.70	0.28	Mahaghani,Sandalwood, Hebbevu and others	100	28	Rainfed	Rainfed/ Protective irrigation	0	0.70	Private Land
Thalthareshetty	Amit Kumar Soni.	2476	Manually	18//136	0.12	0.05	Mahaghani,Sandalwood, Hebbevu and others	100	5	Rainfed	Rainfed/ Protective irrigation	0	0.12	Private Land
Thalthareshetty	BAGGANA P PON	2477	Manually	18//137P1	0.14	0.06	Mahaghani,Sandalwood, Hebbevu and others	100	6	Rainfed	Rainfed/ Protective irrigation	0	0.14	Private Land
Thalthareshetty	Baggana P. Anil K	2478	Manually	18//138	0.20	0.08	Mahaghani,Sandalwood, Hebbevu and others	100	8	Rainfed	Rainfed/ Protective irrigation	0	0.20	Private Land
Thalthareshetty	Baggana PONNAR	2479	Manually	18//139	0.40	0.16	Mahaghani,Sandalwood, Hebbevu and others	100	16	Rainfed	Rainfed/ Protective irrigation	0	0.40	Private Land
Thalthareshetty	DODDAIAH	2480	Manually	18//14	0.10	0.04	Mahaghani,Sandalwood, Hebbevu and others	100	4	Rainfed	Rainfed/ Protective irrigation	0	0.10	Private Land

Village Name	Farmer Name:	Farmer Code	Rate Type (Manually/Machinery)	Survey No:	Total Area (Ha.)	Proposed Area (Ha.)	Activity/Model/Plant/Crop Name :	Number of Plants Per Ha	No. of plants	Method of Irrigation (Drip/Ring/Surf)	Source of Irrigation (Canal/Rainfed/Well)	Area as per Type Of Land (Ha.)		Ownership of Land (Community Land/ Private Land/Other)
												Waste Land	Cultivable	
Thalthareshtetty	Mrs. B K Belligam	2481	Manually	18//140A	0.30	0.12	Mahaghani,Sandalwood, Hebbevu and others	100	12	Rainfed	Rainfed/ Protective irrigation	0	0.30	Private Land
Thalthareshtetty	President's Service	2482	Manually	18//140P1	0.10	0.04	Mahaghani,Sandalwood, Hebbevu and others	100	4	Rainfed	Rainfed/ Protective irrigation	0	0.10	Private Land
Thalthareshtetty	Mrs. B K Whitegam	2483	Manually	18//140P2	0.80	0.32	Mahaghani,Sandalwood, Hebbevu and others	100	32	Rainfed	Rainfed/ Protective irrigation	0	0.80	Private Land
Thalthareshtetty	Changappa	2484	Manually	18//142	0.20	0.08	Mahaghani,Sandalwood, Hebbevu and others	100	8	Rainfed	Rainfed/ Protective irrigation	0	0.20	Private Land
Thalthareshtetty	Y / r / Nandakumar	2485	Manually	18//142P1	0.70	0.28	Mahaghani,Sandalwood, Hebbevu and others	100	28	Rainfed	Rainfed/ Protective irrigation	0	0.70	Private Land
Thalthareshtetty	Y / r / Nandakumar	2486	Manually	18//143	2.1	0.84	Mahaghani,Sandalwood, Hebbevu and others	100	84	Rainfed	Rainfed/ Protective irrigation	0	2.1	Private Land
Thalthareshtetty	BD Changappa	2487	Manually	18//144	1.20	0.48	Mahaghani,Sandalwood, Hebbevu and others	100	48	Rainfed	Rainfed/ Protective irrigation	0	1.20	Private Land
Thalthareshtetty	BD Changappa	2488	Manually	18//145	0.12	0.05	Mahaghani,Sandalwood, Hebbevu and others	100	5	Rainfed	Rainfed/ Protective irrigation	0	0.12	Private Land
Thalthareshtetty	Y / r / Nandakumar	2489	Manually	18//146	0.10	0.04	Mahaghani,Sandalwood, Hebbevu and others	100	4	Rainfed	Rainfed/ Protective irrigation	0	0.10	Private Land
Thalthareshtetty	Y / r / Nandakumar	2490	Manually	18//147	0.30	0.12	Mahaghani,Sandalwood, Hebbevu and others	100	12	Rainfed	Rainfed/ Protective irrigation	0	0.30	Private Land
Thalthareshtetty	Y / r / Nandakumar	2491	Manually	18//148P1	0.50	0.20	Mahaghani,Sandalwood, Hebbevu and others	100	20	Rainfed	Rainfed/ Protective irrigation	0	0.50	Private Land
Thalthareshtetty	Kumarappa	2492	Manually	18//148P2	1.70	0.68	Mahaghani,Sandalwood, Hebbevu and others	100	68	Rainfed	Rainfed/ Protective irrigation	0	1.70	Private Land
Thalthareshtetty	B. J. Bharati	2493	Manually	18//149	1.50	0.60	Mahaghani,Sandalwood, Hebbevu and others	100	60	Rainfed	Rainfed/ Protective irrigation	0	1.50	Private Land
Thalthareshtetty	HARAGADA DODD	2494	Manually	18//15	1.70	0.68	Mahaghani,Sandalwood, Hebbevu and others	100	68	Rainfed	Rainfed/ Protective irrigation	0	1.70	Private Land
Thalthareshtetty	B K NAVEEN	2495	Manually	18//150	2.10	0.84	Mahaghani,Sandalwood, Hebbevu and others	100	84	Rainfed	Rainfed/ Protective irrigation	0	2.10	Private Land
Thalthareshtetty	RUDRAPPA	2496	Manually	18//150P1	0.98	0.39	Mahaghani,Sandalwood, Hebbevu and others	100	39	Rainfed	Rainfed/ Protective irrigation	0	0.98	Private Land
Thalthareshtetty	Chinnappa	2497	Manually	18//151	1.60	0.64	Mahaghani,Sandalwood, Hebbevu and others	100	64	Rainfed	Rainfed/ Protective irrigation	0	1.60	Private Land
Thalthareshtetty	Bapuji Youth Assoc	2498	Manually	18//152	1.43	0.57	Mahaghani,Sandalwood, Hebbevu and others	100	57	Rainfed	Rainfed/ Protective irrigation	0	1.43	Private Land
Thalthareshtetty	Billavara Padmapp	2499	Manually	18//152P99	1.40	0.56	Mahaghani,Sandalwood, Hebbevu and others	100	56	Rainfed	Rainfed/ Protective irrigation	0	1.40	Private Land
Thalthareshtetty	Mrs. K / S Sharada	2500	Manually	18//154P1	1.65	0.66	Mahaghani,Sandalwood, Hebbevu and others	100	66	Rainfed	Rainfed/ Protective irrigation	0	1.65	Private Land
Thalthareshtetty	Belliappa	2501	Manually	18//154P2	1.20	0.48	Mahaghani,Sandalwood, Hebbevu and others	100	48	Rainfed	Rainfed/ Protective irrigation	0	1.20	Private Land
Thalthareshtetty	Amit Kumar Soni.	2502	Manually	18//155	1.20	0.48	Mahaghani,Sandalwood, Hebbevu and others	100	48	Rainfed	Rainfed/ Protective irrigation	0	1.20	Private Land
Thalthareshtetty	Nirmala Rajasekha	2503	Manually	18//156	1.30	0.52	Mahaghani,Sandalwood, Hebbevu and others	100	52	Rainfed	Rainfed/ Protective irrigation	0	1.30	Private Land
Thalthareshtetty	B K NAVEEN	2504	Manually	18//156P1	1.30	0.52	Mahaghani,Sandalwood, Hebbevu and others	100	52	Rainfed	Rainfed/ Protective irrigation	0	1.30	Private Land
Thalthareshtetty	B K NAVEEN	2505	Manually	18//157	0.60	0.24	Mahaghani,Sandalwood, Hebbevu and others	100	24	Rainfed	Rainfed/ Protective irrigation	0	0.60	Private Land
Thalthareshtetty	HARAGADA DODD	2506	Manually	18//16	0.20	0.08	Mahaghani,Sandalwood, Hebbevu and others	100	8	Rainfed	Rainfed/ Protective irrigation	0	0.20	Private Land
Thalthareshtetty	B / J / Bharathi	2507	Manually	18//160	0.10	0.04	Mahaghani,Sandalwood, Hebbevu and others	100	4	Rainfed	Rainfed/ Protective irrigation	0	0.10	Private Land
Thalthareshtetty	K / P / Rudrappa	2508	Manually	18//161	0.70	0.28	Mahaghani,Sandalwood, Hebbevu and others	100	28	Rainfed	Rainfed/ Protective irrigation	0	0.70	Private Land
Thalthareshtetty	D K Lingaraju	2509	Manually	18//162	0.40	0.16	Mahaghani,Sandalwood, Hebbevu and others	100	16	Rainfed	Rainfed/ Protective irrigation	0	0.40	Private Land
Thalthareshtetty	BM Govardhan Mu	2510	Manually	18//164	1.50	0.60	Mahaghani,Sandalwood, Hebbevu and others	100	60	Rainfed	Rainfed/ Protective irrigation	0	1.50	Private Land
Thalthareshtetty	Kamana Rudrappa	2511	Manually	18//165P1	0.10	0.04	Mahaghani,Sandalwood, Hebbevu and others	100	4	Rainfed	Rainfed/ Protective irrigation	0	0.10	Private Land
Thalthareshtetty	GL Reddy	2512	Manually	18//165P2	1.00	0.40	Mahaghani,Sandalwood, Hebbevu and others	100	40	Rainfed	Rainfed/ Protective irrigation	0	1.00	Private Land
Thalthareshtetty	UD Somaiah	2513	Manually	18//167	0.50	0.20	Mahaghani,Sandalwood, Hebbevu and others	100	20	Rainfed	Rainfed/ Protective irrigation	0	0.50	Private Land
Thalthareshtetty	Udalli K / Ilayayya	2514	Manually	18//168	0.40	0.16	Mahaghani,Sandalwood, Hebbevu and others	100	16	Rainfed	Rainfed/ Protective irrigation	0	0.40	Private Land

Village Name	Farmer Name:	Farmer Code	Rate Type (Manually/Machinery)	Survey No:	Total Area (Ha.)	Proposed Area (Ha.)	Activity/Model/Plant/Crop Name :	Number of Plants Per Ha	No. of plants	Method of Irrigation (Drip/Ring/Surf)	Source of Irrigation (Canal/Rainfed/Well)	Area as per Type Of Land (Ha.)		Ownership of Land (Community Land/ Private Land/Other)
												Waste Land	Cultivable	
Thalthareshtetty	UD Mogappa	2515	Manually	18*/169	2.00	0.80	Mahaghani,Sandalwood, Hebbevu and others	100	80	Rainfed	Rainfed/ Protective irrigation	0	2.00	Private Land
Thalthareshtetty	Uttayya	2516	Manually	18*/17	0.40	0.16	Mahaghani,Sandalwood, Hebbevu and others	100	16	Rainfed	Rainfed/ Protective irrigation	0	0.40	Private Land
Thalthareshtetty	Thimmaiah B K	2517	Manually	18*/170P1	0.50	0.20	Mahaghani,Sandalwood, Hebbevu and others	100	20	Rainfed	Rainfed/ Protective irrigation	0	0.50	Private Land
Thalthareshtetty	Mrs. K S Ningamma	2518	Manually	18*/170P2	0.30	0.12	Mahaghani,Sandalwood, Hebbevu and others	100	12	Rainfed	Rainfed/ Protective irrigation	0	0.30	Private Land
Thalthareshtetty	Baggada P. Anil Kumar	2519	Manually	18*/171	0.50	0.20	Mahaghani,Sandalwood, Hebbevu and others	100	20	Rainfed	Rainfed/ Protective irrigation	0	0.50	Private Land
Thalthareshtetty	Baggada P. Anil Kumar	2520	Manually	18*/172	0.30	0.12	Mahaghani,Sandalwood, Hebbevu and others	100	12	Rainfed	Rainfed/ Protective irrigation	0	0.30	Private Land
Thalthareshtetty	Baggada P. Anil Kumar	2521	Manually	18*/173P1	0.10	0.04	Mahaghani,Sandalwood, Hebbevu and others	100	4	Rainfed	Rainfed/ Protective irrigation	0	0.10	Private Land
Thalthareshtetty	B M VASANTHA	2522	Manually	18*/173P2	0.10	0.04	Mahaghani,Sandalwood, Hebbevu and others	100	4	Rainfed	Rainfed/ Protective irrigation	0	0.10	Private Land
Thalthareshtetty	B M VASANTHA	2523	Manually	18*/174p2	0.10	0.04	Mahaghani,Sandalwood, Hebbevu and others	100	4	Rainfed	Rainfed/ Protective irrigation	0	0.10	Private Land
Thalthareshtetty	B / D Changappa	2524	Manually	18*/175P1	0.30	0.12	Mahaghani,Sandalwood, Hebbevu and others	100	12	Rainfed	Rainfed/ Protective irrigation	0	0.30	Private Land
Thalthareshtetty	Baggadda Krishnaiah	2525	Manually	18*/175P2	0.40	0.16	Mahaghani,Sandalwood, Hebbevu and others	100	16	Rainfed	Rainfed/ Protective irrigation	0	0.40	Private Land
Thalthareshtetty	Bassappa	2526	Manually	18*/18	0.20	0.08	Mahaghani,Sandalwood, Hebbevu and others	100	8	Rainfed	Rainfed/ Protective irrigation	0	0.20	Private Land
Thalthareshtetty	U / D / Somaiah	2527	Manually	18*/180	0.59	0.23	Mahaghani,Sandalwood, Hebbevu and others	100	23	Rainfed	Rainfed/ Protective irrigation	0	0.59	Private Land
Thalthareshtetty	Kamana Rudrappa	2528	Manually	18*/181P1	0.59	0.23	Mahaghani,Sandalwood, Hebbevu and others	100	23	Rainfed	Rainfed/ Protective irrigation	0	0.59	Private Land
Thalthareshtetty	Chengappa	2529	Manually	18*/181P2	0.40	0.16	Mahaghani,Sandalwood, Hebbevu and others	100	16	Rainfed	Rainfed/ Protective irrigation	0	0.40	Private Land
Thalthareshtetty	Kamana P / Rudrappa	2530	Manually	18*/182P2	0.40	0.16	Mahaghani,Sandalwood, Hebbevu and others	100	16	Rainfed	Rainfed/ Protective irrigation	0	0.40	Private Land
Thalthareshtetty	B D Joyappa	2531	Manually	18*/183P1	0.20	0.08	Mahaghani,Sandalwood, Hebbevu and others	100	8	Rainfed	Rainfed/ Protective irrigation	0	0.20	Private Land
Thalthareshtetty	U / D / Mogappa	2532	Manually	18*/187	0.20	0.08	Mahaghani,Sandalwood, Hebbevu and others	100	8	Rainfed	Rainfed/ Protective irrigation	0	0.20	Private Land
Thalthareshtetty	B / K / Ramani	2533	Manually	18*/188	0.20	0.08	Mahaghani,Sandalwood, Hebbevu and others	100	8	Rainfed	Rainfed/ Protective irrigation	0	0.20	Private Land
Thalthareshtetty	U / D / Somaiah	2534	Manually	18*/189	0.20	0.08	Mahaghani,Sandalwood, Hebbevu and others	100	8	Rainfed	Rainfed/ Protective irrigation	0	0.20	Private Land
Thalthareshtetty	Mrs. Huvamma	2535	Manually	18*/19	2.94	1.17	Mahaghani,Sandalwood, Hebbevu and others	100	117	Rainfed	Rainfed/ Protective irrigation	0	2.94	Private Land
Thalthareshtetty	K / P / Ganapathi	2536	Manually	18*/190	2.94	1.17	Mahaghani,Sandalwood, Hebbevu and others	100	117	Rainfed	Rainfed/ Protective irrigation	0	2.94	Private Land
Thalthareshtetty	BD Changappa	2537	Manually	18*/191	0.89	0.36	Mahaghani,Sandalwood, Hebbevu and others	100	36	Rainfed	Rainfed/ Protective irrigation	0	0.89	Private Land
Thalthareshtetty	B. D. Changappa	2538	Manually	18*/198	0.69	0.28	Mahaghani,Sandalwood, Hebbevu and others	100	28	Rainfed	Rainfed/ Protective irrigation	0	0.69	Private Land
Thalthareshtetty	B K NAVEEN	2539	Manually	18*/199	1.10	0.44	Mahaghani,Sandalwood, Hebbevu and others	100	44	Rainfed	Rainfed/ Protective irrigation	0	1.10	Private Land
Thalthareshtetty	B / P / Padmavati	2540	Manually	18*/1A1	1.30	0.52	Mahaghani,Sandalwood, Hebbevu and others	100	52	Rainfed	Rainfed/ Protective irrigation	0	1.30	Private Land
Thalthareshtetty	B. P. Padmavathi	2541	Manually	18*/1B	1.50	0.60	Mahaghani,Sandalwood, Hebbevu and others	100	60	Rainfed	Rainfed/ Protective irrigation	0	1.50	Private Land
Thalthareshtetty	B K Padmappa	2542	Manually	18*/1D	0.60	0.24	Mahaghani,Sandalwood, Hebbevu and others	100	24	Rainfed	Rainfed/ Protective irrigation	0	0.60	Private Land
Thalthareshtetty	H / N / Kushalappa	2543	Manually	18*/2	0.70	0.28	Mahaghani,Sandalwood, Hebbevu and others	100	28	Rainfed	Rainfed/ Protective irrigation	0	0.70	Private Land
Thalthareshtetty	The B.C. Geeta	2544	Manually	18*/200	0.10	0.04	Mahaghani,Sandalwood, Hebbevu and others	100	4	Rainfed	Rainfed/ Protective irrigation	0	0.10	Private Land
Thalthareshtetty	Mrs. K. E. Bojamma	2545	Manually	18*/201	0.70	0.28	Mahaghani,Sandalwood, Hebbevu and others	100	28	Rainfed	Rainfed/ Protective irrigation	0	0.70	Private Land
Thalthareshtetty	B D Joyappa	2546	Manually	18*/205	0.40	0.16	Mahaghani,Sandalwood, Hebbevu and others	100	16	Rainfed	Rainfed/ Protective irrigation	0	0.40	Private Land
Thalthareshtetty	B D Joyappa	2547	Manually	18*/206	0.87	0.35	Mahaghani,Sandalwood, Hebbevu and others	100	35	Rainfed	Rainfed/ Protective irrigation	0	0.87	Private Land
Thalthareshtetty	B K NAVEEN	2548	Manually	18*/209	0.30	0.12	Mahaghani,Sandalwood, Hebbevu and others	100	12	Rainfed	Rainfed/ Protective irrigation	0	0.30	Private Land

Village Name	Farmer Name:	Farmer Code	Rate Type (Manually/Machinery)	Survey No:	Total Area (Ha.)	Proposed Area (Ha.)	Activity/Model/Plant/Crop Name :	Number of Plants Per Ha	No. of plants	Method of Irrigation (Drip/Ring/Surf)	Source of Irrigation (Canal/Rainfed/Well)	Area as per Type Of Land (Ha.)		Ownership of Land (Community Land/ Private Land/Other
												Waste Land	Cultivable	
Thalthareshtly	Taltare Shettalli vill	2549	Manually	18*/20P1	0.98	0.39	Mahaghani,Sandalwood, Hebbevu and others	100	39	Rainfed	Rainfed/ Protective irrigation	0	0.98	Private Land
Thalthareshtly	Barakutti Kalappa	2550	Manually	18*/21	0.70	0.28	Mahaghani,Sandalwood, Hebbevu and others	100	28	Rainfed	Rainfed/ Protective irrigation	0	0.70	Private Land
Thalthareshtly	B K NAVEEN	2551	Manually	18*/210	1.80	0.72	Mahaghani,Sandalwood, Hebbevu and others	100	72	Rainfed	Rainfed/ Protective irrigation	0	1.80	Private Land
Thalthareshtly	Baggada P. Anil Ku	2552	Manually	18*/211	0.90	0.36	Mahaghani,Sandalwood, Hebbevu and others	100	36	Rainfed	Rainfed/ Protective irrigation	0	0.90	Private Land
Thalthareshtly	BAGGANA P PON	2553	Manually	18*/212	0.90	0.36	Mahaghani,Sandalwood, Hebbevu and others	100	36	Rainfed	Rainfed/ Protective irrigation	0	0.90	Private Land
Thalthareshtly	B.P. Belliappa	2554	Manually	18*/215	0.87	0.35	Mahaghani,Sandalwood, Hebbevu and others	100	35	Rainfed	Rainfed/ Protective irrigation	0	0.87	Private Land
Thalthareshtly	B.P. Belliappa	2555	Manually	18*/216	0.87	0.35	Mahaghani,Sandalwood, Hebbevu and others	100	35	Rainfed	Rainfed/ Protective irrigation	0	0.87	Private Land
Thalthareshtly	B.P. Belliappa	2556	Manually	18*/217	0.50	0.20	Mahaghani,Sandalwood, Hebbevu and others	100	20	Rainfed	Rainfed/ Protective irrigation	0	0.50	Private Land
Thalthareshtly	The B.C. Geeta	2557	Manually	18*/217A	0.10	0.04	Mahaghani,Sandalwood, Hebbevu and others	100	4	Rainfed	Rainfed/ Protective irrigation	0	0.10	Private Land
Thalthareshtly	B K NAVEEN	2558	Manually	18*/218	0.80	0.32	Mahaghani,Sandalwood, Hebbevu and others	100	32	Rainfed	Rainfed/ Protective irrigation	0	0.80	Private Land
Thalthareshtly	NOKAVALU HOOV	2559	Manually	18*/22	0.20	0.08	Mahaghani,Sandalwood, Hebbevu and others	100	8	Rainfed	Rainfed/ Protective irrigation	0	0.20	Private Land
Thalthareshtly	US Bhubaneswar.	2560	Manually	18*/224	0.30	0.12	Mahaghani,Sandalwood, Hebbevu and others	100	12	Rainfed	Rainfed/ Protective irrigation	0	0.30	Private Land
Thalthareshtly	US Bhubaneswar.	2561	Manually	18*/226	0.89	0.36	Mahaghani,Sandalwood, Hebbevu and others	100	36	Rainfed	Rainfed/ Protective irrigation	0	0.89	Private Land
Thalthareshtly	HG Basaviya	2562	Manually	18*/227	0.20	0.08	Mahaghani,Sandalwood, Hebbevu and others	100	8	Rainfed	Rainfed/ Protective irrigation	0	0.20	Private Land
Thalthareshtly	H. P. Thimmaiah	2563	Manually	18*/228	0.98	0.39	Mahaghani,Sandalwood, Hebbevu and others	100	39	Rainfed	Rainfed/ Protective irrigation	0	0.98	Private Land
Thalthareshtly	Chittera Muthanna	2564	Manually	18*/23	0.50	0.20	Mahaghani,Sandalwood, Hebbevu and others	100	20	Rainfed	Rainfed/ Protective irrigation	0	0.50	Private Land
Thalthareshtly	BAGGANA P PON	2565	Manually	18*/230	0.20	0.08	Mahaghani,Sandalwood, Hebbevu and others	100	8	Rainfed	Rainfed/ Protective irrigation	0	0.20	Private Land
Thalthareshtly	BAGGANA P PON	2566	Manually	18*/231	0.10	0.04	Mahaghani,Sandalwood, Hebbevu and others	100	4	Rainfed	Rainfed/ Protective irrigation	0	0.10	Private Land
Thalthareshtly	BAGGANA P PON	2567	Manually	18*/232	0.70	0.28	Mahaghani,Sandalwood, Hebbevu and others	100	28	Rainfed	Rainfed/ Protective irrigation	0	0.70	Private Land
Thalthareshtly	BAGGANA P PON	2568	Manually	18*/233	0.40	0.16	Mahaghani,Sandalwood, Hebbevu and others	100	16	Rainfed	Rainfed/ Protective irrigation	0	0.40	Private Land
Thalthareshtly	Harish B.M. .	2569	Manually	18*/234	1.50	0.60	Mahaghani,Sandalwood, Hebbevu and others	100	60	Rainfed	Rainfed/ Protective irrigation	0	1.50	Private Land
Thalthareshtly	Pramod B.C. .	2570	Manually	18*/235	0.10	0.04	Mahaghani,Sandalwood, Hebbevu and others	100	4	Rainfed	Rainfed/ Protective irrigation	0	0.10	Private Land
Thalthareshtly	B M VASANTHA	2571	Manually	18*/236	1.00	0.40	Mahaghani,Sandalwood, Hebbevu and others	100	40	Rainfed	Rainfed/ Protective irrigation	0	1.00	Private Land
Thalthareshtly	D / K / Lingaraju	2572	Manually	18*/236P1	0.50	0.20	Mahaghani,Sandalwood, Hebbevu and others	100	20	Rainfed	Rainfed/ Protective irrigation	0	0.50	Private Land
Thalthareshtly	B / A / Kusumavati	2573	Manually	18*/236P2	0.40	0.16	Mahaghani,Sandalwood, Hebbevu and others	100	16	Rainfed	Rainfed/ Protective irrigation	0	0.40	Private Land
Thalthareshtly	KS Ganapathi	2574	Manually	18*/24	2.00	0.80	Mahaghani,Sandalwood, Hebbevu and others	100	80	Rainfed	Rainfed/ Protective irrigation	0	2.00	Private Land
Thalthareshtly	B M VASANTHA	2575	Manually	18*/25	0.40	0.16	Mahaghani,Sandalwood, Hebbevu and others	100	16	Rainfed	Rainfed/ Protective irrigation	0	0.40	Private Land
Thalthareshtly	Joyappa	2576	Manually	18*/26	0.50	0.20	Mahaghani,Sandalwood, Hebbevu and others	100	20	Rainfed	Rainfed/ Protective irrigation	0	0.50	Private Land
Thalthareshtly	U / k / MUTTAMMA	2577	Manually	18*/26AP1	0.30	0.12	Mahaghani,Sandalwood, Hebbevu and others	100	12	Rainfed	Rainfed/ Protective irrigation	0	0.30	Private Land
Thalthareshtly	U / K / Rajappa	2578	Manually	18*/26AP2	0.50	0.20	Mahaghani,Sandalwood, Hebbevu and others	100	20	Rainfed	Rainfed/ Protective irrigation	0	0.50	Private Land
Thalthareshtly	Mrs. U / K / Seetha	2579	Manually	18*/26B	0.30	0.12	Mahaghani,Sandalwood, Hebbevu and others	100	12	Rainfed	Rainfed/ Protective irrigation	0	0.30	Private Land
Thalthareshtly	KALAPPA	2580	Manually	18*/26c	0.10	0.04	Mahaghani,Sandalwood, Hebbevu and others	100	4	Rainfed	Rainfed/ Protective irrigation	0	0.10	Private Land
Thalthareshtly	Rudrappa of Ko / K	2581	Manually	18*/27	0.10	0.04	Mahaghani,Sandalwood, Hebbevu and others	100	4	Rainfed	Rainfed/ Protective irrigation	0	0.10	Private Land
Thalthareshtly	Subbaiah	2582	Manually	18*/28	0.10	0.04	Mahaghani,Sandalwood, Hebbevu and others	100	4	Rainfed	Rainfed/ Protective irrigation	0	0.10	Private Land

Village Name	Farmer Name:	Farmer Code	Rate Type (Manually/Machinery)	Survey No:	Total Area (Ha.)	Proposed Area (Ha.)	Activity/Model/Plant/Crop Name :	Number of Plants Per Ha	No. of plants	Method of Irrigation (Drip/Ring/Surf)	Source of Irrigation (Canal/Rainfed/Well)	Area as per Type Of Land (Ha.)		Ownership of Land (Community Land/ Private Land/Other)
												Waste Land	Cultivable	
Thalthareshetty	THAMMAIAH	2583	Manually	18*/29	0.30	0.12	Mahaghani,Sandalwood, Hebbevu and others	100	12	Rainfed	Rainfed/ Protective irrigation	0	0.30	Private Land
Thalthareshetty	Mrs. K / S / Sharad	2584	Manually	18*/3	0.40	0.16	Mahaghani,Sandalwood, Hebbevu and others	100	16	Rainfed	Rainfed/ Protective irrigation	0	0.40	Private Land
Thalthareshetty	U U Sivyya	2585	Manually	18*/32	0.20	0.08	Mahaghani,Sandalwood, Hebbevu and others	100	8	Rainfed	Rainfed/ Protective irrigation	0	0.20	Private Land
Thalthareshetty	U.P.Komarappa	2586	Manually	18*/33	0.59	0.23	Mahaghani,Sandalwood, Hebbevu and others	100	23	Rainfed	Rainfed/ Protective irrigation	0	0.59	Private Land
Thalthareshetty	B M PALAKSHA	2587	Manually	18*/34	0.59	0.23	Mahaghani,Sandalwood, Hebbevu and others	100	23	Rainfed	Rainfed/ Protective irrigation	0	0.59	Private Land
Thalthareshetty	HOOVAIAH	2588	Manually	18*/35	0.40	0.16	Mahaghani,Sandalwood, Hebbevu and others	100	16	Rainfed	Rainfed/ Protective irrigation	0	0.40	Private Land
Thalthareshetty	B G Somaiah	2589	Manually	18*/36	0.40	0.16	Mahaghani,Sandalwood, Hebbevu and others	100	16	Rainfed	Rainfed/ Protective irrigation	0	0.40	Private Land
Thalthareshetty	Hedgegaud's Nanja	2590	Manually	18*/38	0.20	0.08	Mahaghani,Sandalwood, Hebbevu and others	100	8	Rainfed	Rainfed/ Protective irrigation	0	0.20	Private Land
Thalthareshetty	Chittera Muthanna	2591	Manually	18*/4	0.20	0.08	Mahaghani,Sandalwood, Hebbevu and others	100	8	Rainfed	Rainfed/ Protective irrigation	0	0.20	Private Land
Thalthareshetty	K D Ramappa	2592	Manually	18*/40	0.20	0.08	Mahaghani,Sandalwood, Hebbevu and others	100	8	Rainfed	Rainfed/ Protective irrigation	0	0.20	Private Land
Thalthareshetty	MAHADEVAMMA	2593	Manually	18*/43	0.20	0.08	Mahaghani,Sandalwood, Hebbevu and others	100	8	Rainfed	Rainfed/ Protective irrigation	0	0.20	Private Land
Thalthareshetty	Mrs. Mahadevamm	2594	Manually	18*/43P1	2.94	1.17	Mahaghani,Sandalwood, Hebbevu and others	100	117	Rainfed	Rainfed/ Protective irrigation	0	2.94	Private Land
Thalthareshetty	Lambappa	2595	Manually	18*/44	2.94	1.17	Mahaghani,Sandalwood, Hebbevu and others	100	117	Rainfed	Rainfed/ Protective irrigation	0	2.94	Private Land
Thalthareshetty	BAGGANA P ANIL	2596	Manually	18*/44P1	0.89	0.36	Mahaghani,Sandalwood, Hebbevu and others	100	36	Rainfed	Rainfed/ Protective irrigation	0	0.89	Private Land
Thalthareshetty	U E POOVAIAH	2597	Manually	18*/45	0.69	0.28	Mahaghani,Sandalwood, Hebbevu and others	100	28	Rainfed	Rainfed/ Protective irrigation	0	0.69	Private Land
Thalthareshetty	Girish	2598	Manually	18*/46	1.10	0.44	Mahaghani,Sandalwood, Hebbevu and others	100	44	Rainfed	Rainfed/ Protective irrigation	0	1.10	Private Land
Thalthareshetty	PAAPAI AH	2599	Manually	18*/47	1.30	0.52	Mahaghani,Sandalwood, Hebbevu and others	100	52	Rainfed	Rainfed/ Protective irrigation	0	1.30	Private Land
Thalthareshetty	Hedgegaud's Nanja	2600	Manually	18*/48P1	1.50	0.60	Mahaghani,Sandalwood, Hebbevu and others	100	60	Rainfed	Rainfed/ Protective irrigation	0	1.50	Private Land
Thalthareshetty	Gurappa	2601	Manually	18*/48P2	0.60	0.24	Mahaghani,Sandalwood, Hebbevu and others	100	24	Rainfed	Rainfed/ Protective irrigation	0	0.60	Private Land
Thalthareshetty	KS Ganapathi	2602	Manually	18*/49	0.70	0.28	Mahaghani,Sandalwood, Hebbevu and others	100	28	Rainfed	Rainfed/ Protective irrigation	0	0.70	Private Land
Thalthareshetty	Babu Poojary	2603	Manually	18*/5	0.10	0.04	Mahaghani,Sandalwood, Hebbevu and others	100	4	Rainfed	Rainfed/ Protective irrigation	0	0.10	Private Land
Thalthareshetty	PAAPAI AH	2604	Manually	18*/50	0.70	0.28	Mahaghani,Sandalwood, Hebbevu and others	100	28	Rainfed	Rainfed/ Protective irrigation	0	0.70	Private Land
Thalthareshetty	HN Ravindra.	2605	Manually	18*/52	0.40	0.16	Mahaghani,Sandalwood, Hebbevu and others	100	16	Rainfed	Rainfed/ Protective irrigation	0	0.40	Private Land
Thalthareshetty	Bhanumati	2606	Manually	18*/54	0.87	0.35	Mahaghani,Sandalwood, Hebbevu and others	100	35	Rainfed	Rainfed/ Protective irrigation	0	0.87	Private Land
Thalthareshetty	BAGGANA APPAI	2607	Manually	18*/55	0.30	0.12	Mahaghani,Sandalwood, Hebbevu and others	100	12	Rainfed	Rainfed/ Protective irrigation	0	0.30	Private Land
Thalthareshetty	Latamani alias Lata	2608	Manually	18*/56	0.98	0.39	Mahaghani,Sandalwood, Hebbevu and others	100	39	Rainfed	Rainfed/ Protective irrigation	0	0.98	Private Land
Thalthareshetty	Latamani alias Lata	2609	Manually	18*/57	0.70	0.28	Mahaghani,Sandalwood, Hebbevu and others	100	28	Rainfed	Rainfed/ Protective irrigation	0	0.70	Private Land
Thalthareshetty	B / J / Bharathi	2610	Manually	18*/58a	1.80	0.72	Mahaghani,Sandalwood, Hebbevu and others	100	72	Rainfed	Rainfed/ Protective irrigation	0	1.80	Private Land
Thalthareshetty	B.K. Ramanna	2611	Manually	18*/58P7	0.90	0.36	Mahaghani,Sandalwood, Hebbevu and others	100	36	Rainfed	Rainfed/ Protective irrigation	0	0.90	Private Land
Thalthareshetty	Hemavati	2612	Manually	18*/58P7	0.90	0.36	Mahaghani,Sandalwood, Hebbevu and others	100	36	Rainfed	Rainfed/ Protective irrigation	0	0.90	Private Land
Thalthareshetty	B K NAVEEN	2613	Manually	18*/6	0.87	0.35	Mahaghani,Sandalwood, Hebbevu and others	100	35	Rainfed	Rainfed/ Protective irrigation	0	0.87	Private Land
Thalthareshetty	MAHADEVAMMA	2614	Manually	18*/60	0.87	0.35	Mahaghani,Sandalwood, Hebbevu and others	100	35	Rainfed	Rainfed/ Protective irrigation	0	0.87	Private Land
Thalthareshetty	MAHADEVAMMA	2615	Manually	18*/60P2	0.50	0.20	Mahaghani,Sandalwood, Hebbevu and others	100	20	Rainfed	Rainfed/ Protective irrigation	0	0.50	Private Land
Thalthareshetty	P. Anil Kumar of Ba	2616	Manually	18*/61	0.10	0.04	Mahaghani,Sandalwood, Hebbevu and others	100	4	Rainfed	Rainfed/ Protective irrigation	0	0.10	Private Land

Village Name	Farmer Name:	Farmer Code	Rate Type (Manually/Machinery)	Survey No:	Total Area (Ha.)	Proposed Area (Ha.)	Activity/Model/Plant/Crop Name :	Number of Plants Per Ha	No. of plants	Method of Irrigation (Drip/Ring/Surf)	Source of Irrigation (Canal/Rainfed/Well)	Area as per Type Of Land (Ha.)		Ownership of Land (Community Land/ Private Land/Other)
												Waste Land	Cultivable	
Thalthareshtty	ABIMATADA CHIK	2617	Manually	18*/61P1	0.80	0.32	Mahaghani,Sandalwood, Hebbevu and others	100	32	Rainfed	Rainfed/ Protective irrigation	0	0.80	Private Land
Thalthareshtty	BAGGANA P ANIL	2618	Manually	18*/62	0.20	0.08	Mahaghani,Sandalwood, Hebbevu and others	100	8	Rainfed	Rainfed/ Protective irrigation	0	0.20	Private Land
Thalthareshtty	B. G. Nagaveeni	2619	Manually	18*/65	0.30	0.12	Mahaghani,Sandalwood, Hebbevu and others	100	12	Rainfed	Rainfed/ Protective irrigation	0	0.30	Private Land
Thalthareshtty	CG Harish.	2620	Manually	18*/66	0.89	0.36	Mahaghani,Sandalwood, Hebbevu and others	100	36	Rainfed	Rainfed/ Protective irrigation	0	0.89	Private Land
Thalthareshtty	Latamani alias Lata	2621	Manually	18*/67	0.20	0.08	Mahaghani,Sandalwood, Hebbevu and others	100	8	Rainfed	Rainfed/ Protective irrigation	0	0.20	Private Land
Thalthareshtty	U P Saroja	2622	Manually	18*/68	0.98	0.39	Mahaghani,Sandalwood, Hebbevu and others	100	39	Rainfed	Rainfed/ Protective irrigation	0	0.98	Private Land
Thalthareshtty	SUSHILA YANE SU	2623	Manually	18*/72	0.50	0.20	Mahaghani,Sandalwood, Hebbevu and others	100	20	Rainfed	Rainfed/ Protective irrigation	0	0.50	Private Land
Thalthareshtty	Mrs. K / S Sharada	2624	Manually	18*/75	0.20	0.08	Mahaghani,Sandalwood, Hebbevu and others	100	8	Rainfed	Rainfed/ Protective irrigation	0	0.20	Private Land
Thalthareshtty	HARADA THANDM	2625	Manually	18*/76	0.10	0.04	Mahaghani,Sandalwood, Hebbevu and others	100	4	Rainfed	Rainfed/ Protective irrigation	0	0.10	Private Land
Thalthareshtty	BAGGANA P ANIL	2626	Manually	18*/77	0.70	0.28	Mahaghani,Sandalwood, Hebbevu and others	100	28	Rainfed	Rainfed/ Protective irrigation	0	0.70	Private Land
Thalthareshtty	B / J / Bharathi	2627	Manually	18*/78a	0.40	0.16	Mahaghani,Sandalwood, Hebbevu and others	100	16	Rainfed	Rainfed/ Protective irrigation	0	0.40	Private Land
Thalthareshtty	Mrs. K P Gauramm	2628	Manually	18*/79	1.50	0.60	Mahaghani,Sandalwood, Hebbevu and others	100	60	Rainfed	Rainfed/ Protective irrigation	0	1.50	Private Land
Thalthareshtty	HN Ravindra	2629	Manually	18*/8	0.10	0.04	Mahaghani,Sandalwood, Hebbevu and others	100	4	Rainfed	Rainfed/ Protective irrigation	0	0.10	Private Land
Thalthareshtty	BD Changappa	2630	Manually	18*/80	1.00	0.40	Mahaghani,Sandalwood, Hebbevu and others	100	40	Rainfed	Rainfed/ Protective irrigation	0	1.00	Private Land
Thalthareshtty	B G Nagaveni	2631	Manually	18*/81	0.50	0.20	Mahaghani,Sandalwood, Hebbevu and others	100	20	Rainfed	Rainfed/ Protective irrigation	0	0.50	Private Land
Thalthareshtty	Kuldeep Udayakum	2632	Manually	18*/82a	0.40	0.16	Mahaghani,Sandalwood, Hebbevu and others	100	16	Rainfed	Rainfed/ Protective irrigation	0	0.40	Private Land
Thalthareshtty	B / C / Gita	2633	Manually	18*/82b	2.00	0.80	Mahaghani,Sandalwood, Hebbevu and others	100	80	Rainfed	Rainfed/ Protective irrigation	0	2.00	Private Land
Thalthareshtty	Appayya	2634	Manually	18*/83	0.40	0.16	Mahaghani,Sandalwood, Hebbevu and others	100	16	Rainfed	Rainfed/ Protective irrigation	0	0.40	Private Land
Thalthareshtty	BAGGANA P ANIL	2635	Manually	18*/84	0.50	0.20	Mahaghani,Sandalwood, Hebbevu and others	100	20	Rainfed	Rainfed/ Protective irrigation	0	0.50	Private Land
Thalthareshtty	BAGGANA P PON	2636	Manually	18*/85	0.30	0.12	Mahaghani,Sandalwood, Hebbevu and others	100	12	Rainfed	Rainfed/ Protective irrigation	0	0.30	Private Land
Thalthareshtty	BAGGANA P PON	2637	Manually	18*/87	0.50	0.20	Mahaghani,Sandalwood, Hebbevu and others	100	20	Rainfed	Rainfed/ Protective irrigation	0	0.50	Private Land
Thalthareshtty	BAGGANA P PON	2638	Manually	18*/88	0.30	0.12	Mahaghani,Sandalwood, Hebbevu and others	100	12	Rainfed	Rainfed/ Protective irrigation	0	0.30	Private Land
Thalthareshtty	BAGGANA P ANIL	2639	Manually	18*/89	0.10	0.04	Mahaghani,Sandalwood, Hebbevu and others	100	4	Rainfed	Rainfed/ Protective irrigation	0	0.10	Private Land
Thalthareshtty	ABIMATADA CHIK	2640	Manually	18*/89P1	0.10	0.04	Mahaghani,Sandalwood, Hebbevu and others	100	4	Rainfed	Rainfed/ Protective irrigation	0	0.10	Private Land
Thalthareshtty	MUTTAMMA B C	2641	Manually	18*/9	0.10	0.04	Mahaghani,Sandalwood, Hebbevu and others	100	4	Rainfed	Rainfed/ Protective irrigation	0	0.10	Private Land
Thalthareshtty	U / M / Seethamma	2642	Manually	18*/90	0.30	0.12	Mahaghani,Sandalwood, Hebbevu and others	100	12	Rainfed	Rainfed/ Protective irrigation	0	0.30	Private Land
Thalthareshtty	Mrs. K P Gauramm	2643	Manually	18*/92	0.40	0.16	Mahaghani,Sandalwood, Hebbevu and others	100	16	Rainfed	Rainfed/ Protective irrigation	0	0.40	Private Land
Thalthareshtty	Uttayya	2644	Manually	18*/93	0.20	0.08	Mahaghani,Sandalwood, Hebbevu and others	100	8	Rainfed	Rainfed/ Protective irrigation	0	0.20	Private Land
Thalthareshtty	HN Ravindra.	2645	Manually	18*/95	0.59	0.23	Mahaghani,Sandalwood, Hebbevu and others	100	23	Rainfed	Rainfed/ Protective irrigation	0	0.59	Private Land
Thalthareshtty	KD KALAPPA	2646	Manually	18*/96	0.59	0.23	Mahaghani,Sandalwood, Hebbevu and others	100	23	Rainfed	Rainfed/ Protective irrigation	0	0.59	Private Land
Thalthareshtty	B S Koragappa	2647	Manually	18*/97	0.40	0.16	Mahaghani,Sandalwood, Hebbevu and others	100	16	Rainfed	Rainfed/ Protective irrigation	0	0.40	Private Land
Thalthareshtty	Mrs. K / S Sharada	2648	Manually	18*/98	0.40	0.16	Mahaghani,Sandalwood, Hebbevu and others	100	16	Rainfed	Rainfed/ Protective irrigation	0	0.40	Private Land
Thalthareshtty	Puppyyah	2649	Manually	18*/99P1	0.20	0.08	Mahaghani,Sandalwood, Hebbevu and others	100	8	Rainfed	Rainfed/ Protective irrigation	0	0.20	Private Land
Thalthareshtty	N / M / Basavakum	2650	Manually	18*/99P2	0.20	0.08	Mahaghani,Sandalwood, Hebbevu and others	100	8	Rainfed	Rainfed/ Protective irrigation	0	0.20	Private Land

Village Name	Farmer Name:	Farmer Code	Rate Type (Manually/Machinery)	Survey No:	Total Area (Ha.)	Proposed Area (Ha.)	Activity/Model/Plant/Crop Name :	Number of Plants Per Ha	No. of plants	Method of Irrigation (Drip/Ring/Surf)	Source of Irrigation (Canal/Rainfed/Well)	Area as per Type Of Land (Ha.)		Ownership of Land (Community Land/ Private Land/Other)
												Waste Land	Cultivable	
Thalthareshtty	BAGGANA P ANIL	2651	Manually	180/*30	0.20	0.08	Mahaghani,Sandalwood, Hebbevu and others	100	8	Rainfed	Rainfed/ Protective irrigation	0	0.20	Private Land
Thalthareshtty	Ningya	2652	Manually	47/*1	0.20	0.08	Mahaghani,Sandalwood, Hebbevu and others	100	8	Rainfed	Rainfed/ Protective irrigation	0	0.20	Private Land
Thalthareshtty	D K Kaveri	2653	Manually	47/*11	2.94	1.17	Mahaghani,Sandalwood, Hebbevu and others	100	117	Rainfed	Rainfed/ Protective irrigation	0	2.94	Private Land
Thalthareshtty	Subbegaud's house	2654	Manually	47/*12	2.94	1.17	Mahaghani,Sandalwood, Hebbevu and others	100	117	Rainfed	Rainfed/ Protective irrigation	0	2.94	Private Land
Thalthareshtty	Annaiah	2655	Manually	47/*13	0.89	0.36	Mahaghani,Sandalwood, Hebbevu and others	100	36	Rainfed	Rainfed/ Protective irrigation	0	0.89	Private Land
Thalthareshtty	Rudrappa	2656	Manually	47/*14	0.69	0.28	Mahaghani,Sandalwood, Hebbevu and others	100	28	Rainfed	Rainfed/ Protective irrigation	0	0.69	Private Land
Thalthareshtty	S R Uttayya	2657	Manually	47/*15	1.10	0.44	Mahaghani,Sandalwood, Hebbevu and others	100	44	Rainfed	Rainfed/ Protective irrigation	0	1.10	Private Land
Thalthareshtty	Subbegaud's house	2658	Manually	47/*16	1.30	0.52	Mahaghani,Sandalwood, Hebbevu and others	100	52	Rainfed	Rainfed/ Protective irrigation	0	1.30	Private Land
Thalthareshtty	Dharmappa	2659	Manually	47/*17	1.50	0.60	Mahaghani,Sandalwood, Hebbevu and others	100	60	Rainfed	Rainfed/ Protective irrigation	0	1.50	Private Land
Thalthareshtty	Erappa	2660	Manually	47/*18	0.60	0.24	Mahaghani,Sandalwood, Hebbevu and others	100	24	Rainfed	Rainfed/ Protective irrigation	0	0.60	Private Land
Thalthareshtty	NOKAVALU HOOV	2661	Manually	47/*19	0.70	0.28	Mahaghani,Sandalwood, Hebbevu and others	100	28	Rainfed	Rainfed/ Protective irrigation	0	0.70	Private Land
Thalthareshtty	H B Jayaram	2662	Manually	47/*12	0.10	0.04	Mahaghani,Sandalwood, Hebbevu and others	100	4	Rainfed	Rainfed/ Protective irrigation	0	0.10	Private Land
Thalthareshtty	Dudayya	2663	Manually	47/*20	0.70	0.28	Mahaghani,Sandalwood, Hebbevu and others	100	28	Rainfed	Rainfed/ Protective irrigation	0	0.70	Private Land
Thalthareshtty	Ponnappa	2664	Manually	47/*21	0.40	0.16	Mahaghani,Sandalwood, Hebbevu and others	100	16	Rainfed	Rainfed/ Protective irrigation	0	0.40	Private Land
Thalthareshtty	HOOVAIAH	2665	Manually	47/*22	0.87	0.35	Mahaghani,Sandalwood, Hebbevu and others	100	35	Rainfed	Rainfed/ Protective irrigation	0	0.87	Private Land
Thalthareshtty	NOKAVALU HOOV	2666	Manually	47/*23	0.30	0.12	Mahaghani,Sandalwood, Hebbevu and others	100	12	Rainfed	Rainfed/ Protective irrigation	0	0.30	Private Land
Thalthareshtty	D K Kaveri	2667	Manually	47/*24	0.98	0.39	Mahaghani,Sandalwood, Hebbevu and others	100	39	Rainfed	Rainfed/ Protective irrigation	0	0.98	Private Land
Thalthareshtty	Ponnappa	2668	Manually	47/*25	0.70	0.28	Mahaghani,Sandalwood, Hebbevu and others	100	28	Rainfed	Rainfed/ Protective irrigation	0	0.70	Private Land
Thalthareshtty	NINGA	2669	Manually	47/*13	1.80	0.72	Mahaghani,Sandalwood, Hebbevu and others	100	72	Rainfed	Rainfed/ Protective irrigation	0	1.80	Private Land
Thalthareshtty	Mutt	2670	Manually	47/*14	0.90	0.36	Mahaghani,Sandalwood, Hebbevu and others	100	36	Rainfed	Rainfed/ Protective irrigation	0	0.90	Private Land
Thalthareshtty	K D Gurappa	2671	Manually	47/*15	0.90	0.36	Mahaghani,Sandalwood, Hebbevu and others	100	36	Rainfed	Rainfed/ Protective irrigation	0	0.90	Private Land
Thalthareshtty	Rudrappa	2672	Manually	47/*16	0.87	0.35	Mahaghani,Sandalwood, Hebbevu and others	100	35	Rainfed	Rainfed/ Protective irrigation	0	0.87	Private Land
Thalthareshtty	Ponnappa	2673	Manually	47/*18	0.87	0.35	Mahaghani,Sandalwood, Hebbevu and others	100	35	Rainfed	Rainfed/ Protective irrigation	0	0.87	Private Land
Thalthareshtty	S B Pradeep	2674	Manually	47/*19	0.50	0.20	Mahaghani,Sandalwood, Hebbevu and others	100	20	Rainfed	Rainfed/ Protective irrigation	0	0.50	Private Land
Thalthareshtty	Ponnappa	2675	Manually	69/*1	0.10	0.04	Mahaghani,Sandalwood, Hebbevu and others	100	4	Rainfed	Rainfed/ Protective irrigation	0	0.10	Private Land
Thalthareshtty	S.C.Prakash	2676	Manually	70/*10	0.80	0.32	Mahaghani,Sandalwood, Hebbevu and others	100	32	Rainfed	Rainfed/ Protective irrigation	0	0.80	Private Land
Thalthareshtty	S. C. Rajappa	2677	Manually	70/*1A2	0.20	0.08	Mahaghani,Sandalwood, Hebbevu and others	100	8	Rainfed	Rainfed/ Protective irrigation	0	0.20	Private Land
Thalthareshtty	NOKAVALU HOOV	2678	Manually	70/*12	0.30	0.12	Mahaghani,Sandalwood, Hebbevu and others	100	12	Rainfed	Rainfed/ Protective irrigation	0	0.30	Private Land
Thalthareshtty	S G Changappa	2679	Manually	70/*13	0.89	0.36	Mahaghani,Sandalwood, Hebbevu and others	100	36	Rainfed	Rainfed/ Protective irrigation	0	0.89	Private Land
Thalthareshtty	Ponnappa	2680	Manually	70/*14	0.20	0.08	Mahaghani,Sandalwood, Hebbevu and others	100	8	Rainfed	Rainfed/ Protective irrigation	0	0.20	Private Land
Thalthareshtty	Ponnappa	2681	Manually	70/*15	0.98	0.39	Mahaghani,Sandalwood, Hebbevu and others	100	39	Rainfed	Rainfed/ Protective irrigation	0	0.98	Private Land
Thalthareshtty	NOKAVALU HOOV	2682	Manually	70/*16	0.50	0.20	Mahaghani,Sandalwood, Hebbevu and others	100	20	Rainfed	Rainfed/ Protective irrigation	0	0.50	Private Land
Thalthareshtty	Mrs. K / S / Sharad	2683	Manually	70/*17	0.20	0.08	Mahaghani,Sandalwood, Hebbevu and others	100	8	Rainfed	Rainfed/ Protective irrigation	0	0.20	Private Land
Thalthareshtty	Changappa	2684	Manually	70/*17A	0.10	0.04	Mahaghani,Sandalwood, Hebbevu and others	100	4	Rainfed	Rainfed/ Protective irrigation	0	0.10	Private Land

Village Name	Farmer Name:	Farmer Code	Rate Type (Manually/Machinery)	Survey No:	Total Area (Ha.)	Proposed Area (Ha.)	Activity/Model/Plant/Crop Name :	Number of Plants Per Ha	No. of plants	Method of Irrigation (Drip/Ring/Surf)	Source of Irrigation (Canal/Rainfed/Well)	Area as per Type Of Land (Ha.)		Ownership of Land (Community Land/ Private Land/Other)
												Waste Land	Cultivable	
Thalthareshtetty	Ponnappa	2685	Manually	70*/8	0.70	0.28	Mahaghani,Sandalwood, Hebbevu and others	100	28	Rainfed	Rainfed/ Protective irrigation	0	0.70	Private Land
Thalthareshtetty	D K Kaveri	2686	Manually	72*/*	0.40	0.16	Mahaghani,Sandalwood, Hebbevu and others	100	16	Rainfed	Rainfed/ Protective irrigation	0	0.40	Private Land
Thalthareshtetty	S.C.Prakash	2687	Manually	73*/5	1.50	0.60	Mahaghani,Sandalwood, Hebbevu and others	100	60	Rainfed	Rainfed/ Protective irrigation	0	1.50	Private Land
Thalthareshtetty	Harijan Ninga	2688	Manually	84*/11	0.10	0.04	Mahaghani,Sandalwood, Hebbevu and others	100	4	Rainfed	Rainfed/ Protective irrigation	0	0.10	Private Land
Thalthareshtetty	Puttaswamy	2689	Manually	84*/10	1.00	0.40	Mahaghani,Sandalwood, Hebbevu and others	100	40	Rainfed	Rainfed/ Protective irrigation	0	1.00	Private Land
Thalthareshtetty	Kamana Rudrappa	2690	Manually	84*/12	0.50	0.20	Mahaghani,Sandalwood, Hebbevu and others	100	20	Rainfed	Rainfed/ Protective irrigation	0	0.50	Private Land
Thalthareshtetty	Mrs. KM Seethamm	2691	Manually	84*/13	0.40	0.16	Mahaghani,Sandalwood, Hebbevu and others	100	16	Rainfed	Rainfed/ Protective irrigation	0	0.40	Private Land
Thalthareshtetty	Puttaswamy	2692	Manually	84*/14	2.00	0.80	Mahaghani,Sandalwood, Hebbevu and others	100	80	Rainfed	Rainfed/ Protective irrigation	0	2.00	Private Land
Thalthareshtetty	B M VASANTHA	2693	Manually	84*/15	0.40	0.16	Mahaghani,Sandalwood, Hebbevu and others	100	16	Rainfed	Rainfed/ Protective irrigation	0	0.40	Private Land
Thalthareshtetty	Hedgegaud's Narja	2694	Manually	84*/16	0.50	0.20	Mahaghani,Sandalwood, Hebbevu and others	100	20	Rainfed	Rainfed/ Protective irrigation	0	0.50	Private Land
Thalthareshtetty	Kamana Pupayya	2695	Manually	84*/17	0.30	0.12	Mahaghani,Sandalwood, Hebbevu and others	100	12	Rainfed	Rainfed/ Protective irrigation	0	0.30	Private Land
Thalthareshtetty	KD KALAPPA	2696	Manually	84*/18	0.50	0.20	Mahaghani,Sandalwood, Hebbevu and others	100	20	Rainfed	Rainfed/ Protective irrigation	0	0.50	Private Land
Thalthareshtetty	Kamana Bairappa	2697	Manually	84*/19	0.30	0.12	Mahaghani,Sandalwood, Hebbevu and others	100	12	Rainfed	Rainfed/ Protective irrigation	0	0.30	Private Land
Thalthareshtetty	Kamana Bairappa	2698	Manually	84*/2	0.10	0.04	Mahaghani,Sandalwood, Hebbevu and others	100	4	Rainfed	Rainfed/ Protective irrigation	0	0.10	Private Land
Thalthareshtetty	KD KALAPPA	2699	Manually	84*/20	0.10	0.04	Mahaghani,Sandalwood, Hebbevu and others	100	4	Rainfed	Rainfed/ Protective irrigation	0	0.10	Private Land
Thalthareshtetty	Kamana Pupayya	2700	Manually	84*/21	0.10	0.04	Mahaghani,Sandalwood, Hebbevu and others	100	4	Rainfed	Rainfed/ Protective irrigation	0	0.10	Private Land
Thalthareshtetty	B G Nadappa.	2701	Manually	84*/22	0.30	0.12	Mahaghani,Sandalwood, Hebbevu and others	100	12	Rainfed	Rainfed/ Protective irrigation	0	0.30	Private Land
Thalthareshtetty	K D Ramappa	2702	Manually	84*/23	0.40	0.16	Mahaghani,Sandalwood, Hebbevu and others	100	16	Rainfed	Rainfed/ Protective irrigation	0	0.40	Private Land
Thalthareshtetty	B M Kariyappa	2703	Manually	84*/24	0.20	0.08	Mahaghani,Sandalwood, Hebbevu and others	100	8	Rainfed	Rainfed/ Protective irrigation	0	0.20	Private Land
Thalthareshtetty	Kamana Pupayya	2704	Manually	84*/25	0.59	0.23	Mahaghani,Sandalwood, Hebbevu and others	100	23	Rainfed	Rainfed/ Protective irrigation	0	0.59	Private Land
Thalthareshtetty	KD KALAPPA	2705	Manually	84*/26	0.59	0.23	Mahaghani,Sandalwood, Hebbevu and others	100	23	Rainfed	Rainfed/ Protective irrigation	0	0.59	Private Land
Thalthareshtetty	B / Devaki	2706	Manually	84*/27P1	0.40	0.16	Mahaghani,Sandalwood, Hebbevu and others	100	16	Rainfed	Rainfed/ Protective irrigation	0	0.40	Private Land
Thalthareshtetty	K D Kallapa	2707	Manually	84*/27P2	0.40	0.16	Mahaghani,Sandalwood, Hebbevu and others	100	16	Rainfed	Rainfed/ Protective irrigation	0	0.40	Private Land
Thalthareshtetty	Kamana pushpava	2708	Manually	84*/28	0.20	0.08	Mahaghani,Sandalwood, Hebbevu and others	100	8	Rainfed	Rainfed/ Protective irrigation	0	0.20	Private Land
Thalthareshtetty	Mrs. KM Seethamm	2709	Manually	84*/29	0.20	0.08	Mahaghani,Sandalwood, Hebbevu and others	100	8	Rainfed	Rainfed/ Protective irrigation	0	0.20	Private Land
Thalthareshtetty	Kamana Bairappa	2710	Manually	84*/29A	0.20	0.08	Mahaghani,Sandalwood, Hebbevu and others	100	8	Rainfed	Rainfed/ Protective irrigation	0	0.20	Private Land
Thalthareshtetty	B M Duddya	2711	Manually	84*/3	0.65	0.26	Mahaghani,Sandalwood, Hebbevu and others	100	26	Rainfed	Rainfed/ Protective irrigation	0	0.65	Private Land
Thalthareshtetty	B / M / Duddya	2712	Manually	84*/4	2.94	1.17	Mahaghani,Sandalwood, Hebbevu and others	100	117	Rainfed	Rainfed/ Protective irrigation	0	2.94	Private Land
Thalthareshtetty	Kamana Rudrappa	2713	Manually	84*/5	2.94	1.17	Mahaghani,Sandalwood, Hebbevu and others	100	117	Rainfed	Rainfed/ Protective irrigation	0	2.94	Private Land
Thalthareshtetty	Mallappa of Bagga	2714	Manually	84*/6	0.89	0.36	Mahaghani,Sandalwood, Hebbevu and others	100	36	Rainfed	Rainfed/ Protective irrigation	0	0.89	Private Land
Thalthareshtetty	B.P.Madeppa.	2715	Manually	84*/7	0.39	0.16	Mahaghani,Sandalwood, Hebbevu and others	100	16	Rainfed	Rainfed/ Protective irrigation	0	0.39	Private Land
Thalthareshtetty	Puttaswamy	2716	Manually	84*/8	1.10	0.44	Mahaghani,Sandalwood, Hebbevu and others	100	44	Rainfed	Rainfed/ Protective irrigation	0	1.10	Private Land
Thalthareshtetty	Hedgegaud's Narja	2717	Manually	84*/9P1	1.30	0.52	Mahaghani,Sandalwood, Hebbevu and others	100	52	Rainfed	Rainfed/ Protective irrigation	0	1.30	Private Land
Thalthareshtetty	B / P / Basavaraju	2718	Manually	84*/9P2	1.50	0.60	Mahaghani,Sandalwood, Hebbevu and others	100	60	Rainfed	Rainfed/ Protective irrigation	0	1.50	Private Land

Village Name	Farmer Name:	Farmer Code	Rate Type (Manually/Machinery)	Survey No:	Total Area (Ha.)	Proposed Area (Ha.)	Activity/Model/Plant/Crop Name :	Number of Plants Per Ha	No. of plants	Method of Irrigation (Drip/Ring/Surf)	Source of Irrigation (Canal/Rainfed/Well)	Area as per Type Of Land (Ha.)		Ownership of Land (Community Land/ Private Land/Other
												Waste Land	Cultivable	
BelurBasavanalli	Comman Land MU	2719	Manually	0	310.00	124.00	Mahaghani,Sandalwood, Hebbevu and others	100	12400	Rainfed	Rainfed/ Protective irrigation	0	310.00	Private Land
Igoor	Comman Land TA	2720	Manually	#REF!	250.00	100.00	Mahaghani,Sandalwood, Hebbevu and others	100	10000	Rainfed	Rainfed/ Protective irrigation	0	250.00	Private Land
Igoor	Comman Land Vill	2721	Manually	#REF!	5.00	2.00	Mahaghani,Sandalwood, Hebbevu and others	100	200	Rainfed	Rainfed/ Protective irrigation	0	5.00	Private Land
Abhimata	Comman Land m	2722	Manually	#REF!	99.00	39.60	Mahaghani,Sandalwood, Hebbevu and others	100	3960	Rainfed	Rainfed/ Protective irrigation	0	99.00	Private Land
Abhimata	Comman Land	2723	Manually	#REF!	9.00	3.60	Mahaghani,Sandalwood, Hebbevu and others	100	360	Rainfed	Rainfed/ Protective irrigation	0	9.00	Private Land
Abhimata	Comman Land ma	2724	Manually	#REF!	80.00	32.00	Mahaghani,Sandalwood, Hebbevu and others	100	3200	Rainfed	Rainfed/ Protective irrigation	0	80.00	Private Land
Hosalli	Comman Land	2725	Manually	#REF!	60.00	24.00	Mahaghani,Sandalwood, Hebbevu and others	100	2400	Rainfed	Rainfed/ Protective irrigation	0	60.00	Private Land
Yadavare	Comman Land	2726	Manually	#REF!	40.00	16.00	Mahaghani,Sandalwood, Hebbevu and others	100	1600	Rainfed	Rainfed/ Protective irrigation	0	40.00	Private Land
Igoor	Comman Land	2727	Manually	#REF!	50.00	20.00	Mahaghani,Sandalwood, Hebbevu and others	100	2000	Rainfed	Rainfed/ Protective irrigation	0	50.00	Private Land
BelurBasavanalli	Comman Land	2728	Manually	#REF!	40.00	16.00	Mahaghani,Sandalwood, Hebbevu and others	100	1600	Rainfed	Rainfed/ Protective irrigation	0	40.00	Private Land
Adinaduru	Comman Land	2729	Manually	#REF!	10.00	4.00	Mahaghani,Sandalwood, Hebbevu and others	100	400	Rainfed	Rainfed/ Protective irrigation	0	10.00	Private Land
Hangal	Comman Land	2730	Manually	#REF!	10.00	4.00	Mahaghani,Sandalwood, Hebbevu and others	100	400	Rainfed	Rainfed/ Protective irrigation	0	10.00	Private Land

[Chapter - IV] 4.6 Livelihood Activities for the asst less persons and Micro enterprises & Business development

Village Name	Group Type (SHG Group/User Group/ Group Federation)	Group Name	Name of Beneficiary	Gender	Caste Category (SC/ST/Others/Minorities/ OBC/BC-1/BC-2/Gen/EBC)	Activity Name	Raw Material Available	Required Material
Thondur/7th Hosakote	SHG	27 SHGs	Asst less Beneficiary to be Identifind	Women	SC, ST, Marginal Farmar And Landless	Revolving Fund For SHG And SEDP	Value Addition For Local Raw Material	Depends Up On The Out Side Demand
Andagove	SHG							
Igoor	SHG							
Belur basavanlli	SHG							
Yalknuru	SHG							
Hosalli	SHG							
Seegehosuru	SHG							
Hangal	SHG							
Hangal shettali	SHG							
Abhimata	SHG							
Thalthare shettali	SHG							

[Chapter - IV] 4.7 Details of Production Systems

Village Name	Group Type (SHG Group/User Group/ Group Federation)	Group Name	Beneficiary Name	Farmer Code	Activity Name	Proposed Quantity (Area/Nos) Area in Ha
Thondur	SHG, And UG Membars	27 SHGs	Beneficiary to be Identfind	0	1.Vegetable Minikit	1. 1500
Andagove					2.Live Stock Based IFS	2.150
Igoor					3.Animal Health Camp	3.30
Belur basavanlli					4.Travis Installation	4.19
Yalknuru					5.Backyard Poultry	5.55
Hosalli						
Seegehosuru						
Hangal						
Hangal shettali						
Abhimata						
Thalthare shettali						

[Chapter - IV] 4.8 Natural Resource Management and Governance

Sl.No.	Village	Amount (rs in lakh)	Remarks
1	Thondur/7th Hosake	4.207	
2	Andagove	3.738	
3	Igoor	2.721	
4	Belur basavanlli	2.696	
5	Yalknuru	5.790	
6	Hosalli	2.951	
7	Seegehosuru	1.291	
8	Hangal	1.262	
9	Hangal shettali	0.880	
10	Abhimata	0.402	
11	Thalthare shettali	1.047	
Total		26.984	

[Chapter - IV] 4.9 Administrative cost

Sl.No.	Village	Amount (rs in lakh)	Remarks
1	Thondur/7th Hosak	21.034	
2	Andagove	18.688	
3	Igoor	13.605	
4	Belur basavanlli	13.479	
5	Yalknuru	28.950	
6	Hosalli	14.754	
7	Seegehosuru	6.457	
8	Hangal	6.311	
9	Hangal shettali	4.399	
10	Abhimata	2.010	
11	Thalthare shettali	5.236	
Total		134.921	

[Chapter - IV] 4.10 Monitoring and Evaluation

Sl.No.	Village	Amount (rs in lakh)	Remarks
1	Thondur/7th Hosak	4.207	
2	Andagove	3.738	
3	Igoor	2.721	
4	Belur basavanlli	2.696	
5	Yalknuru	5.790	
6	Hosalli	2.951	
7	Seegehosuru	1.291	
8	Hangal	1.262	
9	Hangal shettali	0.880	
10	Abhimata	0.402	
11	Thalthare shettali	1.047	
Total		26.984	

[Chapter - IV] 4.11 Detailed Project Report

Sl.No.	Village	Amount (rs in lakh)	Remarks
1	Thondur/7th Hosakote	2.103	
2	Andagove	1.869	
3	Igoor	1.361	
4	Belur basavanlli	1.348	
5	Yalknuru	2.895	
6	Hosalli	1.475	
7	Seegehosuru	0.646	
8	Hangal	0.631	
9	Hangal shettali	0.440	
10	Abhimata	0.201	
11	Thalthare shettali	0.524	
Total		13.492	

[Chapter - IV] 4.12 Institution and capacity building

Sl.No.	Village	Amount (rs in lakh)	Remarks
1	Thondur/7th Hosake	6.310	
2	Andagove	5.606	
3	Igoor	4.082	
4	Belur basavanlli	4.044	
5	Yalknuru	8.685	
6	Hosalli	4.426	
7	Seegehosuru	1.937	
8	Hangal	1.893	
9	Hangal shettali	1.320	
10	Abhimata	0.603	
11	Thalthare shettali	1.571	
Total		40.476	

[Chapter - IV] 4.13 Entry Point activities

Sl.No.	Village	Amount (rs in lakh)	Remarks
1	Thondur/7th Hosak	4.207	
2	Andagove	3.738	
3	Igoor	2.721	
4	Belur basavanlli	2.696	
5	Yalknuru	5.790	
6	Hosalli	2.951	
7	Seegehosuru	1.291	
8	Hangal	1.262	
9	Hangal shettali	0.880	
10	Abhimata	0.402	
11	Thalthare shettali	1.047	
Total		26.984	

[Chapter - IV] 4.14 Consolidation and Withdrwal phase

Sl.No.	Village	Amount (rs in lakh)	Remarks
1	Thondur/7th Hosake	6.310	
2	Andagove	5.606	
3	Igoor	4.082	
4	Belur basavanlli	4.044	
5	Yalknuru	8.685	
6	Hosalli	4.426	
7	Seegehosuru	1.937	
8	Hangal	1.893	
9	Hangal shettali	1.320	
10	Abhimata	0.603	
11	Thalthare shettali	1.571	
Total		40.476	

5. Project Planning and Action Plan

[Chapter - V] 5.1 Entry Point Activity

Amount Earnmarked for EPA(Lacs) : 20.511

Sl. No.	Village Name	Entry Point Activity Name	Estimated Cost (In Lacs)	Executing Agency	Months for Work Completion
1	Thondur/7th Hosakote	FPO	4.207	Agriculture Department	3 Months
2	Andagove	FPO	3.738	Agriculture Department	3 Months
3	Igoor	FPO	2.721	Agriculture Department	3 Months
4	Belur basavanlli	FPO	2.696	Agriculture Department	3 Months
5	Yalknuru	FPO	5.790	Agriculture Department	3 Months
6	Hosalli	FPO	2.951	Agriculture Department	3 Months
7	Seegehosuru	FPO	1.291	Agriculture Department	3 Months
8	Hangal	FPO	1.262	Agriculture Department	3 Months
9	Hangal shettali	FPO	0.880	Agriculture Department	3 Months
10	Abhimata	FPO	0.402	Agriculture Department	3 Months
11	Thalthare shettali	FPO	1.047	Agriculture Department	3 Months
			26.984		
Total Estimate Cost			53.968		

[Chapter - V] 5.2 Village wise Run-off Calculation

Block : Somavarapete

Sl.No.	Village Name	Total Area (Ha)	Particulars	Catchment Area (Ha.)	Run-Off Yield Per Ha (CuM)	Total Yield of Run-Off (CuM)	Average Annual Rainfall(mm)	Run off Method
1	Thondur/7th Hosakote	751.20	Catchment Area Having 0 to 5 % Slope		376	39290	601.0	Surface
			Catchment Area Having 5 to 20% Slope			0		
			Catchment Area Above 20% Slope			0		
			Sub Total			376		
2	Andagove	667.44	Catchment Area Having 0 to 5 % Slope		376	192354	601.0	Surface
			Catchment Area Having 5 to 20% Slope			0		
			Catchment Area Above 20% Slope			0		
			Sub Total			376		
3	Igoor	485.91	Catchment Area Having 0 to 5 % Slope		376	95623	601.0	Surface
			Catchment Area Having 5 to 20% Slope			0		
			Catchment Area Above 20% Slope			0		
			Sub Total			376		
4	Belur basavanlli	481.38	Catchment Area Having 0 to 5 % Slope		376	173700	601.0	Surface
			Catchment Area Having 5 to 20% Slope			0		
			Catchment Area Above 20% Slope			0		
			Sub Total			376		
5	Yalknuru	1033.92	Catchment Area Having 0 to 5 % Slope		376	14582	601.0	Surface
			Catchment Area Having 5 to 20% Slope			0		
			Catchment Area Above 20% Slope			0		
			Sub Total			376		
6	Hosalli	526.93	Catchment Area Having 0 to 5 % Slope		376	129452	601.0	Surface
			Catchment Area Having 5 to 20% Slope			0		
			Catchment Area Above 20% Slope			0		
			Sub Total			376		

Sl.No.	Village Name	Total Area (Ha)	Particulars	Catchment Area (Ha.)	Run-Off Yield Per Ha (CuM)	Total Yield of Run-Off (CuM)	Average Annual Rainfall(mm)	Run off Method
7	Seegehosuru	230.59	Catchment Area Having 0 to 5 % Slope		376	52685	601.0	Surface
			Catchment Area Having 5 to 20% Slope			0		
			Catchment Area Above 20% Slope			0		
			Sub Total			376		
8	Hangal	225.38	Catchment Area Having 0 to 5 % Slope		376	66688	601.0	Surface
			Catchment Area Having 5 to 20% Slope			0		
			Catchment Area Above 20% Slope			0		
			Sub Total			376		
9	Hangal shettali	157.09	Catchment Area Having 0 to 5 % Slope		376	22466	601.0	Surface
			Catchment Area Having 5 to 20% Slope			0		
			Catchment Area Above 20% Slope			0		
			Sub Total			376		
10	Abhimata	71.78	Catchment Area Having 0 to 5 % Slope		376	29994	601.0	Surface
			Catchment Area Having 5 to 20% Slope			0		
			Catchment Area Above 20% Slope			0		
			Sub Total			376		
11	Thalthare shettali	186.99	Catchment Area Having 0 to 5 % Slope		376	559809	601.0	Surface
			Catchment Area Having 5 to 20% Slope			0		
			Catchment Area Above 20% Slope			0		
			Sub Total			376		

4818.61

[Chapter - V] 5.3 Run-off Budgeting

Block : Somwarpet								
Village Name	Activity Type(Soil & Moisture Conservation Activity / Water Harvesting Activity)	Activity Name	Activity Unit	Quantity of Existing Activities (No/Ha)	Quantity of Proposed Activities (No/Ha)	Run-off To Be Stored By Existing Activities (TCM)	Run-off To Be Stored By Proposed Activities (TCM)	Total Amount of Run-off Stored (TCM)
Thondur/7th Hosakote	Soil & Moisture Conservation Activity / Water Harvesting Activity	1. Staggered trenches	Ha.	0	1443	0	162.34	162.34
Andagove								
Igoor		2. Farmpond	No	72	53	97.20	71.55	168.75
Belur basavanlli								
Yalknuru		3. Check Dam	No	4	10	9.60	24.00	33.60
Hosalli								
Seeghosuru		4. Gokatte	No	5	10	15.00	30.00	45.00
Hangal								
Hangal shettali		5. Vented Dam	No	8	41	24.00	123.00	147.00
Abhimata								
Thalthare shettali								
Total Available Run_Off (TCM)	1773.74	Run-Off Arrested From Existing Activities (TCM)	121.80					
Run_Off Arrested From Proposed Activities (TCM)	287.8875	Balance RunjDff (TCM)	1364.05					
Balance Run-Off (%)	76.90	Run-Off Wasted Out (%)	100.00					

Block :Somwarpet

Village Name	Activity Type(Soil & Moisture Conservation Activity / Water Harvesting Activity)	Activity Name	Activity Unit	Unit Cost	Proposed No. of Structure	Estimated cost (in Lacs)	Scheme Convergence (in Lacs)						Total Months Required for Work Completion	
							AGRI.DEPTDEPT	HORTI. DEPT.	MGNREGA	MI	NABARD	RKVY		STATE PLAN
Thondur/7th Hosakote	Soil & Moisture Conservation Activity / Water Harvesting Activity	1. Staggered trenches	Ha	0.26000	1959	509.340	103.740		405.600					36
Andagove														
Igoor		2. Farmpond	No	0.730	53	38.690	24.090		14.600					36
Belur basavanlli														
Yalknuru		3. Check Dam	No	7.000	1	7.000	35.000				35.000			36
Hosalli														
Seegehosuru		4. Gokatte	No	5.000	10	50.000	25.000					25.000		36
Hangal														
Hangal shettali		5. Vented Dam	No	7.000	41	287.000	217.000				70.000			36
Abhimata														
Thalthare shettali														
Planned Amount for Soil and Moisture Activities														811.313
Total Earnmarked Amount for Watershed works														1538.835
Total Balance Amount														727.522

Planned Amount for Water Harvesting Activities	95.690
Total Earnmarked Amount for Watershed works	1538.835
Total Balance Amount	1443.145

[Chapter - V] 5.4 / 5.5 Planning of Soil & Moisture Conservation and Water Harvesting Activities

Block : Somavarpete

Village Name	Activity Type(Soil & Moisture Conservation Activity / Water Harvesting Activity)	Activity Name	Activity Unit	Unit Cost	Proposed No. of Structure	Estimated cost (in Lacs)	Scheme Convergence (in Lacs)						Total Months Required for Work Completion	
							AGRI.DEPTDEPT	HORTI. DEPT.	MGNREGA	MI	NABARD	RKVY		STATE PLAN
Thondur/7th Hosakote	Soil & Moisture Conservation Activity / Water Harvesting Activity	1. Staggered trenches	RMT	0.00060	702288	421.373	218.798		202.575					36
Andagove														
Igoor		2. Farmpond	No	0.730	30	21.900	7.300		14.600					
Belur basavanlli														
Yalknuru		3. Checkdam	No	7.000	18	126.000	56.000					70.000		36
Hosalli														
Seegehosuru		4. Gokatte	No	5.000	10	50.000	25.000						25.000	36
Hangal														
Hangal shettali														
Abhimata														
Thalthare shettali														

Planned Amount for Soil and Moisture Activities	619.273
Total Earnmarked Amount for Watershed works	307.098
Total Balance Amount	312.175

[Chapter - V] 5.6 Planning of Vegetative Cover Activities

Village Name	Plantation Type (Horticulture Activity/Afforestation Activity/Nursery Activity)	Activity/Mode /Plant/Crop Name	Area Proposed for Plantation (Ha.)		Area as per Ownership of Land (Ha)					Unit Cost (Rs./Ha)	Estimated Cost (In lacs)	Scheme Convergence (in Lacs)						Total Months Required for Work Completion	
			Waste Land	Cultivated Land	Private Land	Community Land	Other Land	Total Land				AGRI.DEPTD EPT	HORTI. DEPT.	MGNREGA	MI	NABARD	RKVY		STATE PLAN
			Area (Ha.)	Area (Ha)	Area in Ha	Area in Ha	Area in Ha	Area (in Ha.)	No. of Plants (in Nos.)										
Thondur/7th Hosakote	Horticulture Activity/Afforestation Activity/Nursery Activity	Mango, Sappota, Coconut, Teak, Silver, Hebbevu and Others	0	2847.33	2748.21	99.12	0	2847.33	298655	376.753	173.524	0	203.229	0	0	0	36 Months		
Andagove																			
Igoor																			
Belur basavanlli																			
Yalknuru																			
Hosalli																			
Seegehosuru																			
Hangal																			
Hangal shettali																			
Abhimata																			
Thalthare shettali																			

Total Planned Amount for this Activities	376.753
Total Earmarked Amount for Watershed works	173.524
Total Balance Amount	203.229

[Chapter - V] 5.7 Planning Livelihood Activities for the asst less persons and Micro enterprises & Business development

Sl.No.	Village Name	Name of Activity	Number of Beneficiaries					Unit Cost (Rs.)	Unit	Quantity (No. of Units)	Funds Required for the Activity (In Lacs)	Sources of Funding (In Lacs)					Total No of months Req. for Completion
			SC	ST	Other	Women	Total					From other sources					
												Beneficiary	NABARD	NGO	NRLM	RKVY	
1	Thondur/7th Hosakote	Revolving Fund for SHG	250	200	450	900	900	25000	50	50	12.50	0	0	0	0	12 Months	
2	Andagove																
3	Igoor																
4	Belur basavanlli																
5	Yalknuru																
6	Hosalli	EAP & SEDP Training	125	100	225	450	450	0.283	450	450	141.33	0	0	0	0	20 Moths	
7	Seegehosuru																
8	Hangal																
9	Hangal shettali																
10	Abhimata																
11	Thalthare shettali																

Planned Amount for Livelihood Activities	153.833
Total Earnmarked Amount	153.833
Total Balance Amount	0

Sl.No.	Village Name	Name of Activity	Number of Beneficiaries					Unit Cost (Rs.)	Unit	Quantity (No. of Units)	Funds Required for the Activity (In Lacs)	Sources of Funding (In Lacs)					Total No of months Req. for Completion
			SC	ST	Other	Women	Total					From other sources					
												Beneficiary	NABARD	NGO	NRLM	RKVY	
1	Thondur/7th Hosakote	Vegetable Minikit	893	420	3941	1734	5254	0.006	0.006	5254	153.833	0	0	0	0	0	6 Months
2	Andagove																
3	Igoor																
4	Belur basavanlli	Livestock Based IFS															
5	Yalknuru																
6	Hosalli	Animal Health Camp															
7	Seegehosuru	Trivis Installation															
8	Hangal	Backyard Poultry															
9	Hangal shettali																
10	Abhimata																
11	Thalthare shettali	Beekeeping															

Planned Amount for Micro-enterprises Activities for UG	153.833
Total Earmarked Amount	153.833
Total Balance Amount	0

[Chapter - V] 5.9 Natural Resource Management and Governance

Sl.No.	Village	Amount (rs in lakh)	Remarks
1	Thondur/7th Hosakote	4.207	
2	Andagove	3.738	
3	Igoor	2.721	
4	Belur basavanlli	2.696	
5	Yalknuru	5.790	
6	Hosalli	2.951	
7	Seegehosuru	1.291	
8	Hangal	1.262	
9	Hangal shettali	0.880	
10	Abhimata	0.402	
11	Thalthare shettali	1.047	
Total		26.984	

[Chapter - V] 5.10 Administrative cost

Sl.No.	Village	Amount (rs in lakh)	Remarks
1	Thondur/7th Hosakote	21.034	
2	Andagove	18.688	
3	Igoor	13.605	
4	Belur basavanlli	13.479	
5	Yalknuru	28.950	
6	Hosalli	14.754	
7	Seegehosuru	6.457	
8	Hangal	6.311	
9	Hangal shettali	4.399	
10	Abhimata	2.010	
11	Thalthare shettali	5.236	
Total		134.921	

[Chapter - V] 5.11 Monitoring and Evaluation

SL.No.	Village	Amount (rs in lakh)	Remarks
1	Thondur/7th Hosakote	4.207	
2	Andagove	3.738	
3	Igoor	2.721	
4	Belur basavanlli	2.696	
5	Yalknuru	5.790	
6	Hosalli	2.951	
7	Seegehosuru	1.291	
8	Hangal	1.262	
9	Hangal shettali	0.880	
10	Abhimata	0.402	
11	Thalthare shettali	1.047	
Total		26.984	



[Chapter - V] 5.12 Detailed Project Report

SL.No.	Village	Amount (rs in lakh)	Remarks
1	Thondur/7th Hosakote	2.103	
2	Andagove	1.869	
3	Igoor	1.361	
4	Belur basavanlli	1.348	
5	Yalknuru	2.895	
6	Hosalli	1.475	
7	Seegehosuru	0.646	
8	Hangal	0.631	
9	Hangal shettali	0.440	
10	Abhimata	0.201	
11	Thalthare shettali	0.524	
Total		13.492	



[Chapter - V] 5.13 Institution and Capacity building

SL.No.	Village	Amount (rs in lakh)	Remarks
1	Thondur/7th Hosakote	6.310	
2	Andagove	5.606	
3	Igoor	4.082	
4	Belur basavanlli	4.044	
5	Yalknuru	8.685	
6	Hosalli	4.426	
7	Seegehosuru	1.937	
8	Hangal	1.893	
9	Hangal shettali	1.320	
10	Abhimata	0.603	
11	Thalthare shettali	1.571	
Total		40.476	



[Chapter - V] 5.14 Consolidation and Withdrwal phase

SL.No.	Village	Amount (rs in lakh)	Remarks
1	Thondur/7th Hosakote	6.310	
2	Andagove	5.606	
3	Igoor	4.082	
4	Belur basavanlli	4.044	
5	Yalknuru	8.685	
6	Hosalli	4.426	
7	Seegehosuru	1.937	
8	Hangal	1.893	
9	Hangal shettali	1.320	
10	Abhimata	0.603	
11	Thalthare shettali	1.571	
Total		40.476	

6.Capacity Building Plan

Rs in lakhs

[Chapter - VI] 6.1 Capacity Building Activities

Amount Earmarked for Capacity Building (Lakhs) :

Block : Somwarpet

Program Name	Name of Institute	Project Stake Holders	Number of Personto be Trained	Number of Training Program					Number of Training Days	Unit Cost (Trainee Per Participant/ Day) (Rs.)	Estimated Fund (in Lacs)
				Year- 1st (2021-22)	Year-2nd (2022-23)	Year- 3rd (2023-24)	Year- 4th (2024-25)	Year-5th (2025-26)			
Koadagu - WDC-01/2021-22	NGO	SHG, UG & EC Membars	4045	0	4	4	2	2	12	100	30.767

Planned Amount for Micro-enterprises Activities for UG	0
Total Earmarked Amount	30.767
Total Balance Amount	0

[Chapter - VI] 6.2 Year Wise Training Program Conducted

Year	Program Level	Program Name	Duration of program (Days)	Stake Holder	Training Institute	Remark
2021-22	0	0	0	0	0	
2022-23	Village Level Training	SHG, UG & EC Training	One Day	SHG, UG & EC Membars	NGO	
2021-23	VBT, EAP & SEDP Training	SHG, UG	25 Days	SHG, & UG Membars	NGO	
2022-24	Talluk /Hobli Level	Withdrawal Strategies & CPR Management	Two Days	UG & EC Membars	NGO	

7. Phasing of the programme and Budgeting

Rs in lakhs

[Chapter - VII] 7.1 Village and Year Component wise Phasing of IWMP Funds

Block :Somwarpet												
Name of Component	Total		2021-22		2022-23		2023-24		2024-25		2025-26	
	%	Cost (L)	%	Cost (L)	%	Cost (L)	%	Cost (L)	%	Cost (L)	%	Cost (L)
Village Name : Igooru	401.93	112.5404										
Administrative Cost	10.00	11.254	20	2.251	20	2.251	20	2.251	20	2.251	20	2.251
Monitoring & Evaluation	2.00	2.251	12.5	0.281	25	0.563	25	0.563	25	0.563	12.5	0.281
E.P.A.	2.00	2.251	100	2.251	0	0	0	0	0	0	0	0
Institution & Capacity Building	3.00	3.376	20	0.675	20	0.675	20	0.675	20	0.675	20	0.675
D.P.R. Preparation	1.00	1.125	100	1.125	0	0	0	0	0	0	0	0
Natural Resource Management	47.00	52.894	10	5.289	30	15.868	30	15.868	30	15.868	0	0
Livelihood Activities for the asstt less persons and Micro enterprises & Business development	15.00	16.881	0	0	50	8.441	30	5.064	20	3.376	0	0
Production System	15.00	16.881	0	0	37.5	6.330	37.5	6.330	25	4.220	0	0
Natural Resource Management and Governance	2.00	2.251	0	0	0	0	30	0.675	30	0.675	40	0.900
Consolidation Phase & Withdrawal phase	3.00	3.376	0	0	0	0	0	0	16.66	0.562	83.34	2.814
Total	100.00	112.540		11.873		34.128		31.427		28.191		6.921

Name of Component	Total		2021-22		2022-23		2023-24		2024-25		2025-26	
	%	Cost (L)	%	Cost (L)	%	Cost (L)	%	Cost (L)	%	Cost (L)	%	Cost (L)
Village Name : Thondur	301.67	84.4676										
Administrative Cost	10.00	8.447	20	1.689	20	1.689	20	1.689	20	1.689	20	1.689
Monitoring & Evaluation	2.00	1.689	12.5	0.211	25	0.422	25	0.422	25	0.422	12.5	0.211
E.P.A.	2.00	1.689	100	1.689	0	0	0	0	0	0	0	0
Institution & Capacity Building	3.00	2.534	20	0.507	20	0.507	20	0.507	20	0.507	20	0.507
D.P.R. Preparation	1.00	0.845	100	0.845	0	0	0	0	0	0	0	0
Natural Resource Management	47.00	39.700	10	3.970	30	11.910	30	11.910	30	11.910	0	0
Livelihood Activities for the asstt less persons and Micro enterprises & Business development	15.00	12.670	0	0	50	6.335	30	3.801	20	2.534	0	0
Production System	15.00	12.670	0	0	37.5	4.751	37.5	4.751	25	3.168	0	0
Natural Resource Management and Governance	2.00	1.689	0	0	0	0	30	0.507	30	0.507	40	0.676
Consolidation Phase & Withdrawal phase	3.00	2.534	0	0	0	0	0	0	16.66	0.422	83.34	2.112
Total	100.00	84.468		8.911		25.615		23.588		21.159		5.195

Name of Component	Total		2021-22		2022-23		2023-24		2024-25		2025-26	
	%	Cost (L)	%	Cost (L)	%	Cost (L)	%	Cost (L)	%	Cost (L)	%	Cost (L)
Village Name : Rangasamudra	212.22	59.422										
Administrative Cost	10.00	5.942	20	1.188	20	1.188	20	1.188	20	1.188	20	1.188
Monitoring & Evaluation	2.00	1.188	12.5	0.149	25	0.297	25	0.297	25	0.297	12.5	0.149
E.P.A.	2.00	1.188	100	1.188	0	0	0	0	0	0	0	0
Institution & Capacity Building	3.00	1.783	20	0.357	20	0.357	20	0.357	20	0.357	20	0.357
D.P.R. Preparation	1.00	0.594	100	0.594	0	0	0	0	0	0	0	0
Natural Resource Management	47.00	27.928	10	2.793	30	8.378	30	8.378	30	8.378	0	0
Livelihood Activities for the asst less persons and Micro enterprises & Business development	15.00	8.913	0	0	50	4.457	30	2.674	20	1.783	0	0
Production System	15.00	8.913	0	0	37.5	3.342	37.5	3.342	25	2.228	0	0
Natural Resource Management and Governance	2.00	1.188	0	0	0	0	30	0.357	30	0.357	40	0.475
Consolidation Phase & Withdrawal phase	3.00	1.783	0	0	0	0	0	0	16.66	0.297	83.34	1.486
Total	100.00	59.422		6.269		18.020		16.593		14.885		3.655
Name of Component	Total		2021-22		2022-23		2023-24		2024-25		2025-26	
	%	Cost (L)	%	Cost (L)	%	Cost (L)	%	Cost (L)	%	Cost (L)	%	Cost (L)
Village Name : Hosahalli	683.50	191.38										
Administrative Cost	10.00	19.138	20	3.828	20	3.828	20	3.828	20	3.828	20	3.828
Monitoring & Evaluation	2.00	3.828	12.5	0.478	25	0.957	25	0.957	25	0.957	12.5	0.478
E.P.A.	2.00	3.828	100	3.828	0	0	0	0	0	0	0	0
Institution & Capacity Building	3.00	5.741	20	1.148	20	1.148	20	1.148	20	1.148	20	1.148
D.P.R. Preparation	1.00	1.914	100	1.914	0	0	0	0	0	0	0	0
Natural Resource Management	47.00	89.949	10	8.995	30	26.985	30	26.985	30	26.985	0	0
Livelihood Activities for the asst less persons and Micro enterprises & Business development	15.00	28.707	0	0	50	14.354	30	8.612	20	5.741	0	0
Production System	15.00	28.707	0	0	37.5	10.765	37.5	10.765	25	7.177	0	0
Natural Resource Management and Governance	2.00	3.828	0	0	0	0	30	1.148	30	1.148	40	1.531
Consolidation Phase & Withdrawal phase	3.00	5.741	0	0	0	0	0	0	16.66	0.957	83.34	4.785
Total	100.00	191.380		20.191		58.036		53.443		47.940		11.770

Name of Component	Total		2021-22		2022-23		2023-24		2024-25		2025-26	
	%	Cost (L)	%	Cost (L)	%	Cost (L)	%	Cost (L)	%	Cost (L)	%	Cost (L)
Village Name : Yedur	644.52	180.4656										
Administrative Cost	10.00	18.047	20	3.609	20	3.609	20	3.609	20	3.609	20	3.609
Monitoring & Evaluation	2.00	3.609	12.5	0.451	25	0.902	25	0.902	25	0.902	12.5	0.451
E.P.A.	2.00	3.609	100	3.609	0	0	0	0	0	0	0	0
Institution & Capacity Building	3.00	5.414	20	1.083	20	1.083	20	1.083	20	1.083	20	1.083
D.P.R. Preparation	1.00	1.805	100	1.805	0	0	0	0	0	0	0	0
Natural Resource Management	47.00	84.819	10	8.482	30	25.446	30	25.446	30	25.446	0	0
Livelihood Activities for the asst less persons and Micro enterprises & Business development	15.00	27.070	0	0	50	13.535	30	8.121	20	5.414	0	0
Production System	15.00	27.070	0	0	37.5	10.151	37.5	10.151	25	6.767	0	0
Natural Resource Management and Governance	2.00	3.609	0	0	0	0	30	1.083	30	1.083	40	1.444
Consolidation Phase & Withdrawal phase	3.00	5.414	0	0	0	0	0	0	16.66	0.902	83.34	4.512
Total	100.00	180.466		19.039		54.726		50.395		45.206		11.099

Name of Component	Total		2021-22		2022-23		2023-24		2024-25		2025-26	
	%	Cost (L)	%	Cost (L)	%	Cost (L)	%	Cost (L)	%	Cost (L)	%	Cost (L)
Village Name : Yalkanuru-1	297.41	83.2748										
Administrative Cost	10.00	8.327	20	1.665	20	1.665	20	1.665	20	1.665	20	1.665
Monitoring & Evaluation	2.00	1.665	12.5	0.208	25	0.416	25	0.416	25	0.416	12.5	0.208
E.P.A.	2.00	1.665	100	1.665	0	0	0	0	0	0	0	0
Institution & Capacity Building	3.00	2.498	20	0.500	20	0.500	20	0.500	20	0.500	20	0.500
D.P.R. Preparation	1.00	0.833	100	0.833	0	0	0	0	0	0	0	0
Natural Resource Management	47.00	39.139	10	3.914	30	11.742	30	11.742	30	11.742	0	0
Livelihood Activities for the asst less persons and Micro enterprises & Business development	15.00	12.491	0	0	50	6.246	30	3.747	20	2.498	0	0
Production System	15.00	12.491	0	0	37.5	4.684	37.5	4.684	25	3.123	0	0
Natural Resource Management and Governance	2.00	1.665	0	0	0	0	30	0.500	30	0.500	40	0.666
Consolidation Phase & Withdrawal phase	3.00	2.498	0	0	0	0	0	0	16.66	0.416	83.34	2.082
Total	100.00	83.275		8.785		25.253		23.254		20.860		5.122

Name of Component	Total		2021-22		2022-23		2023-24		2024-25		2025-26	
	%	Cost (L)	%	Cost (L)	%	Cost (L)	%	Cost (L)	%	Cost (L)	%	Cost (L)
Village Name : Yalkanuru-2	425.48	119.134										
Administrative Cost	10.00	11.913	20	2.383	20	2.383	20	2.383	20	2.383	20	2.383
Monitoring & Evaluation	2.00	2.383	12.5	0.298	25	0.596	25	0.596	25	0.596	12.5	0.298
E.P.A.	2.00	2.383	100	2.383	0	0	0	0	0	0	0	0
Institution & Capacity Building	3.00	3.574	20	0.715	20	0.715	20	0.715	20	0.715	20	0.715
D.P.R. Preparation	1.00	1.191	100	1.191	0	0	0	0	0	0	0	0
Natural Resource Management	47.00	55.993	10	5.599	30	16.798	30	16.798	30	16.798	0	0
Livelihood Activities for the asst less persons and Micro enterprises & Business development	15.00	17.870	0	0	50	8.935	30	5.361	20	3.574	0	0
Production System	15.00	17.870	0	0	37.5	6.701	37.5	6.701	25	4.468	0	0
Natural Resource Management and Governance	2.00	2.383	0	0	0	0	30	0.715	30	0.715	40	0.953
Consolidation Phase & Withdrawal phase	3.00	3.574	0	0	0	0	0	0	16.66	0.595	83.34	2.979
Total	100.00	119.134		12.569		36.128		33.268		29.843		7.327

Name of Component	Total		2021-22		2022-23		2023-24		2024-25		2025-26	
	%	Cost (L)	%	Cost (L)	%	Cost (L)	%	Cost (L)	%	Cost (L)	%	Cost (L)
Village Name : Negalekarkalli	638.59	178.8052										
Administrative Cost	10.00	17.881	20	3.576	20	3.576	20	3.576	20	3.576	20	3.576
Monitoring & Evaluation	2.00	3.576	12.5	0.447	25	0.894	25	0.894	25	0.894	12.5	0.447
E.P.A.	2.00	3.576	100	3.576	0	0	0	0	0	0	0	0
Institution & Capacity Building	3.00	5.364	20	1.073	20	1.073	20	1.073	20	1.073	20	1.073
D.P.R. Preparation	1.00	1.788	100	1.788	0	0	0	0	0	0	0	0
Natural Resource Management	47.00	84.038	10	8.404	30	25.212	30	25.212	30	25.212	0	0
Livelihood Activities for the asst less persons and Micro enterprises & Business development	15.00	26.821	0	0	50	13.410	30	8.046	20	5.364	0	0
Production System	15.00	26.821	0	0	37.5	10.058	37.5	10.058	25	6.705	0	0
Natural Resource Management and Governance	2.00	3.576	0	0	0	0	30	1.073	30	1.073	40	1.430
Consolidation Phase & Withdrawal phase	3.00	5.364	0	0	0	0	0	0	16.66	0.894	83.34	4.470
Total	100.00	178.805		18.864		54.223		49.931		44.790		10.997

Name of Component	Total		2021-22		2022-23		2023-24		2024-25		2025-26	
	%	Cost (L)	%	Cost (L)	%	Cost (L)	%	Cost (L)	%	Cost (L)	%	Cost (L)
Village Name : Nerale	588.90	164.892										
Administrative Cost	10.00	16.489	20	3.298	20	3.298	20	3.298	20	3.298	20	3.298
Monitoring & Evaluation	2.00	3.298	12.5	0.412	25	0.824	25	0.824	25	0.824	12.5	0.412
E.P.A.	2.00	3.298	100	3.298	0	0	0	0	0	0	0	0
Institution & Capacity Building	3.00	4.947	20	0.989	20	0.989	20	0.989	20	0.989	20	0.989
D.P.R. Preparation	1.00	1.649	100	1.649	0	0	0	0	0	0	0	0
Natural Resource Management	47.00	77.499	10	7.750	30	23.250	30	23.250	30	23.250	0	0
Livelihood Activities for the asst less persons and Micro enterprises & Business development	15.00	24.734	0	0	50	12.367	30	7.420	20	4.947	0	0
Production System	15.00	24.734	0	0	37.5	9.275	37.5	9.275	25	6.183	0	0
Natural Resource Management and Governance	2.00	3.298	0	0	0	0	30	0.989	30	0.989	40	1.319
Consolidation Phase & Withdrawal phase	3.00	4.947	0	0	0	0	0	0	16.66	0.824	83.34	4.123
Total	100.00	164.892		17.396		50.003		46.046		41.305		10.141

Name of Component	Total		2021-22		2022-23		2023-24		2024-25		2025-26	
	%	Cost (L)	%	Cost (L)	%	Cost (L)	%	Cost (L)	%	Cost (L)	%	Cost (L)
Village Name : Kalurubetta	237.44	66.483										
Administrative Cost	10.00	6.648	20	1.330	20	1.330	20	1.330	20	1.330	20	1.330
Monitoring & Evaluation	2.00	1.330	12.5	0.166	25	0.332	25	0.332	25	0.332	12.5	0.166
E.P.A.	2.00	1.330	100	1.330	0	0	0	0	0	0	0	0
Institution & Capacity Building	3.00	1.994	20	0.399	20	0.399	20	0.399	20	0.399	20	0.399
D.P.R. Preparation	1.00	0.665	100	0.665	0	0	0	0	0	0	0	0
Natural Resource Management	47.00	31.247	10	3.125	30	9.374	30	9.374	30	9.374	0	0
Livelihood Activities for the asst less persons and Micro enterprises & Business development	15.00	9.972	0	0	50	4.986	30	2.992	20	1.994	0	0
Production System	15.00	9.972	0	0	37.5	3.740	37.5	3.740	25	2.493	0	0
Natural Resource Management and Governance	2.00	1.330	0	0	0	0	30	0.399	30	0.399	40	0.532
Consolidation Phase & Withdrawal phase	3.00	1.994	0	0	0	0	0	0	16.66	0.332	83.34	1.662
Total	100.00	66.483		7.014		20.161		18.565		16.654		4.089

Name of Component	Total		2021-22		2022-23		2023-24		2024-25		2025-26	
	%	Cost (L)	%	Cost (L)	%	Cost (L)	%	Cost (L)	%	Cost (L)	%	Cost (L)
Village Name : Kanbailu	386.95	108.346										
Administrative Cost	10.00	10.835	20	2.167	20	2.167	20	2.167	20	2.167	20	2.167
Monitoring & Evaluation	2.00	2.167	12.5	0.271	25	0.542	25	0.542	25	0.542	12.5	0.271
E.P.A.	2.00	2.167	100	2.167	0	0	0	0	0	0	0	0
Institution & Capacity Building	3.00	3.250	20	0.650	20	0.650	20	0.650	20	0.650	20	0.650
D.P.R. Preparation	1.00	1.083	100	1.083	0	0	0	0	0	0	0	0
Natural Resource Management	47.00	50.923	10	5.092	30	15.277	30	15.277	30	15.277	0	0
Livelihood Activities for the asst less persons and Micro enterprises & Business development	15.00	16.252	0	0	50	8.126	30	4.876	20	3.250	0	0
Production System	15.00	16.252	0	0	37.5	6.094	37.5	6.094	25	4.063	0	0
Natural Resource Management and Governance	2.00	2.167	0	0	0	0	30	0.650	30	0.650	40	0.867
Consolidation Phase & Withdrawal phase	3.00	3.250	0	0	0	0	0	0	16.66	0.542	83.34	2.709
Total	100.00	108.346		11.431		32.856		30.256		27.140		6.663

Name of Component	Total		2021-22		2022-23		2023-24		2024-25		2025-26	
	%	Cost (L)	%	Cost (L)	%	Cost (L)	%	Cost (L)	%	Cost (L)	%	Cost (L)
Name of the project: Kodagu - WDC-01/2021-22	4818.61	1349.211										
Administrative Cost	10.00	134.921	20	26.984	20	26.984	20	26.984	20	26.984	20	26.984
Monitoring & Evaluation	2.00	26.984	12.5	3.373	25	6.746	25	6.746	25	6.746	12.5	3.373
E.P.A.	2.00	26.984	100	26.984	0	0	0	0	0	0	0	0
Institution & Capacity Building	3.00	40.476	20	8.095	20	8.095	20	8.095	20	8.095	20	8.095
D.P.R. Preparation	1.00	13.492	100	13.492	0	0	0	0	0	0	0	0
Natural Resource Management	47.00	634.129	10	63.413	30	190.239	30	190.239	30	190.239	0	0
Livelihood Activities for the asst less persons and Micro enterprises & Business development	15.00	202.382	0	0	50	101.191	30	60.714	20	40.476	0	0
Production System	15.00	202.382	0	0	37.5	75.893	37.5	75.893	25	50.595	0	0
Natural Resource Management and Governance	2.00	26.984	0	0	0	0	30	8.095	30	8.095	40	10.794
Consolidation Phase & Withdrawal phase	3.00	40.476	0	0	0	0	0	0	16.66	6.743	83.34	33.733
Total	100.00	1349.211		142.342		409.148		376.767		337.975		82.979

[Chapter - VII] 7.2 Year and Treatment wise Soil and Moisture Conservation Activities

Village Name	Activity Name	Unit	Total		2021-22		2022-23		2023-24		2024-25		2025-26	
			Quantity	Cost (in Lacs)	Quantity	Cost (in Lacs)	Quantity	Cost (in Lacs)	Quantity	Cost (in Lacs)	Quantity	Cost (in Lacs)	Quantity	Cost (in Lacs)
Thondur/7th Hosakote	Staggered trenches	Ha.	9811	5.887	0	0	3924	2.355	2943	1.766	2943	1.766	0	0
Andagove	Staggered trenches	Ha.	48031	28.819	0	0	19212	11.527	14409	8.646	14409	8.646	0	0
Igoor	Staggered trenches	Ha.	23877	14.326	0	0	9551	5.731	7163	4.298	7163	4.298	0	0
Belur basavanlli	Staggered trenches	Ha.	43373	26.024	0	0	17349	10.410	13012	7.807	13012	7.807	0	0
Yalknuru	Staggered trenches	Ha.	3641	2.185	0	0	1456	0.874	1092	0.655	1092	0.655	0	0
Hosalli	Staggered trenches	Ha.	32324	19.395	0	0	12930	7.758	9697	5.818	9697	5.818	0	0
Seegehosuru	Staggered trenches	Ha.	13156	7.893	0	0	5262	3.157	3947	2.368	3947	2.368	0	0
Hangal	Staggered trenches	Ha.	16652	9.991	0	0	6661	3.997	4996	2.997	4996	2.997	0	0
Hangal shettali	Staggered trenches	Ha.	5610	3.366	0	0	2244	1.346	1683	1.010	1683	1.010	0	0
Abhimata	Staggered trenches	Ha.	7489	4.494	0	0	2996	1.797	2247	1.348	2247	1.348	0	0
Thalthare shettali	Staggered trenches	Ha.	139785	83.871	0	0	55914	33.548	41936	25.161	41936	25.161	0	0
Total			343750	206.250	0	0	137500	82.500	103125	61.875	103125	61.875	0	0

[Chapter - VII] 7.3 Year and Treatment wise Water Harvesting Activities

Village Name	Activity Name	Unit	Total		2021-22		2022-23		2023-24		2024-25		2025-26	
			Quantity	Cost (in Lacs)	Quantity	Cost (in Lacs)	Quantity	Cost (in Lacs)	Quantity	Cost (in Lacs)	Quantity	Cost (in Lacs)	Quantity	Cost (in Lacs)
Thondur	Gokatte	No	1	5.000	0	0	0	0	1	4.000	0	0	0	0
Andagove	Farmpond	No	1	0.730	0	0	0	0	1	0.700	0	0	0	0
Igoor	Farmpond	No	1	0.700	0	0	1	0.700	0	0	0	0	0	0
Belur basavanlli	Farmpond	No	1	0.700	0	0	1	0.700	0	0	0	0	0	0
Yalknuru	Farmpond	No	1	0.700	0	0	0	0	1	0.700	0	0	0	0
Hosalli	Checkdam	No	8	34.700	0	0	2	10.000	2	10.000	2	10.000	0	0
Seegehosuru	Gokatte	No			0	0	0	0.000	0	0	1	4.000	0	0
Hangal	Farmpond	No			0	0	1	0.700	0	0	0	0	0	0
Hangal shettali	Farmpond	No	1	0.700	0	0	1	0.700	0	0	0	0	0	0
Abhimata	Checkdam	No	2	10.000	0	0	2	10.000	0	0	0	0	0	0
Thalthare shettali	Gokatte	No	1	4.000	0	0	0	0.000	0	0	1	4.000	0	0
Total			17	57.230	0	0	8	22.800	5	15.400	4	18.000	0	0

[Chapter - VII] 7.4 Year and Treatment wise Vegetative Cover Activities (Forest, Horticulture and Fodder development)

Village Name	Activity Name	Unit	Total		2021-22		2022-23		2023-24		2024-25		2025-26	
			Quantity	Cost (in Lacs)	Quantity	Cost (in Lacs)	Quantity	Cost (in Lacs)	Quantity	Cost (in Lacs)	Quantity	Cost (in Lacs)	Quantity	Cost (in Lacs)
Thondur	Forest, Horticulture and Fodder development	Ha	15	3.912	1	0.391	4	1.174	4	1.174	4	1.174	0	0
Andagove	Forest, Horticulture and Fodder development	Ha	72	19.152	7	1.915	22	5.746	22	5.746	22	5.746	0	0
Igoor	Forest, Horticulture and Fodder development	Ha	36	9.521	4	0.952	11	2.856	11	2.856	11	2.856	0	0
Belur basavanlli	Forest, Horticulture and Fodder development	Ha	65	17.295	6	1.729	19	5.188	19	5.188	19	5.188	0	0
Yalknuru	Forest, Horticulture and Fodder development	Ha	5	1.452	1	0.145	2	0.436	2	0.436	2	0.436	0	0
Hosalli	Forest, Horticulture and Fodder development	Ha	48	12.889	5	1.289	14	3.867	14	3.867	14	3.867	0	0
Seegehosuru	Forest, Horticulture and Fodder development	Ha	20	5.246	2	0.525	6	1.574	6	1.574	6	1.574	0	0
Hangal	Forest, Horticulture and Fodder development	Ha	25	6.640	2	0.664	7	1.992	7	1.992	7	1.992	0	0
Hangal shettali	Forest, Horticulture and Fodder development	Ha	8	2.237	1	0.224	3	0.671	3	0.671	3	0.671	0	0
Abhimata	Forest, Horticulture and Fodder development	Ha	11	2.986	1	0.299	3	0.896	3	0.896	3	0.896	0	0
Thalthare shettali	Forest, Horticulture and Fodder development	Ha	209	55.739	21	5.574	63	16.722	63	16.722	63	16.722	0	0
Total			513	137.069	51	13.707	154	41.121	154	41.121	154	41.121	0	0

[Chapter - VII] 7.5 Year and Treatment wise Phasing of Livelihood Activities for the asst less persons and Micro enterprises & Business development

Village Name	Beneficiary/ Group Name	Unit	Total		2021-22		2022-23		2023-24		2024-25		2025-26	
			Quantity	Cost (in Lacs)	Quantity	Cost (in Lacs)	Quantity	Cost (in Lacs)	Quantity	Cost (in Lacs)	Quantity	Cost (in Lacs)	Quantity	Cost (in Lacs)
Thondur		No	35	3.452	0	0	17	1.726	10	1.036	7	0.690	0	0
Andagove		No	169	16.899	0	0	84	8.449	51	5.070	34	3.380	0	0
Igoor		No	84	8.401	0	0	42	4.200	25	2.520	17	1.680	0	0
Belur basavanlli		No	153	15.260	0	0	76	7.630	46	4.578	31	3.052	0	0
Yalknuru		No	13	1.281	0	0	6	0.641	4	0.384	3	0.256	0	0
Hosalli		No	114	11.373	0	0	57	5.686	34	3.412	23	2.275	0	0
Seegehosuru		No	46	4.629	0	0	23	2.314	14	1.389	9	0.926	0	0
Hangal		No	59	5.859	0	0	29	2.929	18	1.758	12	1.172	0	0
Hangal shettali		No	20	1.974	0	0	10	0.987	6	0.592	4	0.395	0	0
Abhimata		No	26	2.635	0	0	13	1.318	8	0.791	5	0.527	0	0
Thalthare shettali		No	492	49.181	0	0	246	24.591	148	14.754	98	9.836	0	0
Total			1209	120.943	0	0	605	60.472	363	36.283	242	24.189	0	0

[Chapter - VII] 7.6 Year and Treatment wise Phasing Production Activities

Village Name	Activity Name	Unit	Total		2021-22		2022-23		2023-24		2024-25		2025-26	
			Quantity	Cost (in Lacs)	Quantity	Cost (in Lacs)	Quantity	Cost (in Lacs)	Quantity	Cost (in Lacs)	Quantity	Cost (in Lacs)	Quantity	Cost (in Lacs)
Thondur	Livestock based IFS	No	6	3.452	0	0	2	1.294	2	1.294	1	0.863	0	0
Andagove	Livestock based IFS	No	28	16.899	0	0	11	6.337	11	6.337	7	4.225	0	0
Igoor	Livestock based IFS	No	14	8.401	0	0	5	3.150	5	3.150	4	2.100	0	0
Belur basavanlli	Livestock based IFS	No	25	15.260	0	0	10	5.723	10	5.723	6	3.815	0	0
Yalknuru	Livestock based IFS	No	2	1.281	0	0	1	0.480	1	0.480	1	0.320	0	0
Hosalli	Livestock based IFS	No	19	11.373	0	0	7	4.265	7	4.265	5	2.843	0	0
Seegehosuru	Livestock based IFS	No	8	4.629	0	0	3	1.736	3	1.736	2	1.157	0	0
Hangal	Livestock based IFS	No	10	5.859	0	0	4	2.197	4	2.197	2	1.465	0	0
Hangal shettali	Livestock based IFS	No	3	1.974	0	0	1	0.740	1	0.740	1	0.493	0	0
Abhimata	Livestock based IFS	No	4	2.635	0	0	2	0.988	2	0.988	1	0.659	0	0
Thalthare shettali	Livestock based IFS	No	82	49.181	0	0	31	18.443	31	18.443	20	12.295	0	0
Total			202	120.943	0	0	76	45.354	76	45.354	50	30.236	0	0

[Chapter - VII] 7.7 Year and Program wise Training Fund Phasing

SL.No.	Village Name	Program Name	Unit	Total		2021-22		2022-23		2023-24		2024-25		2025-26	
				No. of Persons	Cost (in Lacs)	No. of Persons	Cost (in lacs)	No. of Persons	Cost (in Lacs)	No. of Persons	Cost (in Lacs)	No. of Persons	Cost (in Lacs)	No. of Persons	Cost (in Lacs)
1	Thondur	SHG, UG & EC, ICB Training VBT, EAP & SEDP Training Withdrawal Strategies & CPR Management	4045	4045	184.6	0	0	1213	55.38	1214	55.38	1214	55.38	405	18.46
2	Andagove														
3	Igoor														
4	Belur basavanlli														
5	Yalknuru														
6	Hosalli														
7	Seegehosuru														
8	Hangal														
9	Hangal shettali														
10	Abhimata														
11	Thalthare shettali														
Total			4045	4045	184.6	0	0	1213	55.38	1214	55.38	1214	55.38	405	18.46

[Chapter - VII] 7.7 Year wise Phasing of Administrative costs

Village Name	Activity Name	Unit	Total		2021-22		2022-23		2023-24		2024-25		2025-26	
			Quantity	Cost (in Lacs)	Quantity	Cost (in Lacs)	Quantity	Cost (in Lacs)	Quantity	Cost (in Lacs)	Quantity	Cost (in Lacs)	Quantity	Cost (in Lacs)
Thondur	NGO Staff Payment, Out Source Staff Payment, Vehicle, Stationery & etc.	No		2.301		0.460		0.460		0.460		0.460		0.460
Andagove		No		11.266		2.253		2.253		2.253		2.253		2.253
Igoor		No		5.601		1.120		1.120		1.120		1.120		1.120
Belur basavanlli		No		10.173		2.035		2.035		2.035		2.035		2.035
Yalknuru		No		0.854		0.171		0.171		0.171		0.171		0.171
Hosalli		No		7.582		1.516		1.516		1.516		1.516		1.516
Seeghosuru		No		3.086		0.617		0.617		0.617		0.617		0.617
Hangal		No		3.906		0.781		0.781		0.781		0.781		0.781
Hangal shettali		No		1.316		0.263		0.263		0.263		0.263		0.263
Abhimata		No		1.757		0.351		0.351		0.351		0.351		0.351
Thalthare shettali		No		32.787		6.557		6.557		6.557		6.557		6.557
Total				80.629		16.126		16.126		16.126		16.126		16.126

[Chapter - VII] 7.7 Year wise Phasing of M& E

Village Name	Activity Name	Unit	Total		2021-22		2022-23		2023-24		2024-25		2025-26	
			Quantity	Cost (in Lacs)	Quantity	Cost (in Lacs)	Quantity	Cost (in Lacs)	Quantity	Cost (in Lacs)	Quantity	Cost (in Lacs)	Quantity	Cost (in Lacs)
Thondur	Stage by stage monitoring of the project	No		0.460		0		0.115		0.115		0.115		0.115
Andagove		No		2.253		0		0.563		0.563		0.563		0.563
Igoor		No		1.120		0		0.280		0.280		0.280		0.280
Belur basavanlli		No		2.035		0		0.509		0.509		0.509		0.509
Yalknuru		No		0.171		0		0.043		0.043		0.043		0.043
Hosalli		No		1.516		0		0.379		0.379		0.379		0.379
Seegehosuru		No		0.617		0		0.154		0.154		0.154		0.154
Hangal		No		0.781		0		0.195		0.195		0.195		0.195
Hangal shettali		No		0.263		0		0.066		0.066		0.066		0.066
Abhimata		No		0.351		0		0.088		0.088		0.088		0.088
Thalthare shettali		No		6.557		0		1.639		1.639		1.639		1.639
Total				16.126		0		4.031		4.031		4.031		4.031

[Chapter - VII] 7.8 Year wise Phasing of EPA

Village Name	Activity Name	Unit	Total		2021-22		2022-23		2023-24		2024-25		2025-26	
			Quantity (Nos)	Cost (in Lacs)	Quantity	Cost (in Lacs)	Quantity	Cost (in Lacs)	Quantity	Cost (in Lacs)	Quantity	Cost (in Lacs)	Quantity	Cost (in Lacs)
Thondur	Formation of Farmers Producers Organaisition	No		0.460		0.460		0		0		0		0
Andagove		No		2.253		2.253		0		0		0		0
Igoor		No		1.120		1.120		0		0		0		0
Belur basavanlli		No		2.035		2.035		0		0		0		0
Yalknuru		No		0.171		0.171		0		0		0		0
Hosalli		No		1.516		1.516		0		0		0		0
Seegehosuru		No		0.617		0.617		0		0		0		0
Hangal		No		0.781		0.781		0		0		0		0
Hangal shettali		No		0.263		0.263		0		0		0		0
Abhimata		No		0.351		0.351		0		0		0		0
Thalthare shettali		No		6.557		6.557		0		0		0		0
Total				16.126		16.126		0		0		0		0

[Chapter - VII] 7.9 Year wise Phasing of DPR

Village Name	Activity Name	Unit	Total		2021-22		2022-23		2023-24		2024-25		2025-26	
			Quantity	Cost (in Lacs)	Quantity	Cost (in Lacs)	Quantity	Cost (in Lacs)	Quantity	Cost (in Lacs)	Quantity	Cost (in Lacs)	Quantity	Cost (in Lacs)
Thondur	Netplanning, Village traverse, PRA exercise and DPR preparation	No		0.230		0.230		0		0		0		0
Andagove		No		1.127		1.127		0		0		0		0
Igoor		No		0.560		0.560		0		0		0		0
Belur basavanlli		No		1.017		1.017		0		0		0		0
Yalknuru		No		0.085		0.085		0		0		0		0
Hosalli		No		0.758		0.758		0		0		0		0
Seegehosuru		No		0.309		0.309		0		0		0		0
Hangal		No		0.391		0.391		0		0		0		0
Hangal shettali		No		0.132		0.132		0		0		0		0
Abhimata		No		0.176		0.176		0		0		0		0
Thalthare shettali		No		3.279		3.279		0		0		0		0
Total				8.063		8.063		0		0		0		0

[Chapter - VII] 7.10 Year wise Phasing of Natural Resource Management and Governance

Village Name	Activity Name	Unit	Total		2021-22		2022-23		2023-24		2024-25		2025-26	
			Quantity	Cost (in Lacs)	Quantity	Cost (in Lacs)	Quantity	Cost (in Lacs)	Quantity	Cost (in Lacs)	Quantity	Cost (in Lacs)	Quantity	Cost (in Lacs)
Thondur	Establishment of water harvesting structures and post project management	No		0.460		0		0		0.138		0.138		0.184
Andagove		No		2.253		0		0		0.676		0.676		0.901
Igoor		No		1.120		0		0		0.336		0.336		0.448
Belur basavanli		No		2.035		0		0		0.610		0.610		0.814
Yalknuru		No		0.171		0		0		0.051		0.051		0.068
Hosalli		No		1.516		0		0		0.455		0.455		0.607
Seegehosuru		No		0.617		0		0		0.185		0.185		0.247
Hangal		No		0.781		0		0		0.234		0.234		0.312
Hangal shettali		No		0.263		0		0		0.079		0.079		0.105
Abhimata		No		0.351		0		0		0.105		0.105		0.141
Thalthare shettali		No		6.557		0		0		1.967		1.967		2.623
Total				16.126		0		0		4.838		4.838		6.450

[Chapter - VII] 7.11 Year wise Phasing of Consolidation Phase & Withdrawal phase

Village Name	Activity Name	Unit	Total		2021-22		2022-23		2023-24		2024-25		2025-26	
			Quantity	Cost (in Lacs)	Quantity	Cost (in Lacs)	Quantity	Cost (in Lacs)	Quantity	Cost (in Lacs)	Quantity	Cost (in Lacs)	Quantity	Cost (in Lacs)
Thondur/7th Hosakote	Linkages with other line department, Common properties resources management training, Impact assesment, Exposur visit	No		0.690		0		0		0		0.115		0.575
Andagove		No		3.380		0		0		0		0.563		2.817
Igoor		No		1.680		0		0		0		0.280		1.400
Belur basavanlli		No		3.052		0		0		0		0.508		2.544
Yalknuru		No		0.256		0		0		0		0.043		0.214
Hosalli		No		2.275		0		0		0		0.379		1.896
Seegehosuru		No		0.926		0		0		0		0.154		0.771
Hangal		No		1.172		0		0		0		0.195		0.977
Hangal shettali		No		0.395		0		0		0		0.066		0.329
Abhimata		No		0.527		0		0		0		0.088		0.439
Thalthare shettali		No		9.836		0		0		0		1.639		8.198
Total				24.189		0		0		0		4.030		20.159

8.Consolidation and withdrawal Strategy

[Chapter - VIII] 8.1 Details of Rights Conferred in the CPRs of the Project Area

Block : Somavarapet

Sl.No	Name of Village	Activities Under CPR	If Agreement Signed		Expected No. of Beneficiary			
			Date of Signing Agreement	Nature of Right	Families	ST	Others	Total
1	Thondur/7th Hosakote	1.Training And Exposures For UG And GP Membars Common Properties Resourcas Management	With GP Personel	Handing Over To GP	205	15	190	205
2	Andagove				670	52	618	670
3	Igoor				123	32	91	123
4	Belur basavanlli				150	75	75	150
5	Yalknuru				75	12	63	75
6	Hosalli				64	10	54	64
7	Seegehosuru				3109	565	2544	3109
8	Hangal	2.Linkages With Other Line Deparments			1092	450	642	1092
9	Hangal shettali				142	10	132	142
10	Abhimata				110	20	100	120
11	Thalthare shettali				452	65	387	452
Project Grand Total					6192	1306	4896	8140

[Chapter - VIII] 8.2 Details of Activities in the CPRs of the Project Area

Block : Somavarapet						
Sr.No.	Name of Village	Activities Under CPR	Activity Proposed	Target		
				Target Area Under the Activity (Ha.)	Estimated Expenditure (Lacs)	Expected No. of Months
1	Thondur/7th Hosakote	1.Training And Exposures For UG And GP Membars Common Properties Resourcas Management	Training And Exposures	281 Ha	30.767	12 Months
2	Andagove					
3	Igoor					
4	Belur basavanlli					
5	Yalknuru					
6	Hosalli					
7	Seegehosuru					
8	Hangal	2.Linkages With Other Line Deparments				
9	Hangal shettali					
10	Abhimata					
11	Thalthare shettali					
Project Grand Total						

9.Expected Project Outcomes

[Chapter - IX] 9.1 Employment Generation

Sl.No.	Name of Village	Wage Employment										Self Employment
		No. of Man Days					No. of Beneficiaries					No. of Beneficiaries
		SC	ST	Others	Womens	Total (3+4+5)	SC	ST	Others	Womens	Total (8+9+10)	
1	2	3	4	5	6	7	8	9	10	11	12	13
1	Athurunalluru	10	0	30	8	40	3	0	10	4	13	8
2	Thondur	50	10	40	10	100	10	5	20	8	35	10
3	Andagove	15	2	20	3	37	10	2	40	6	52	6
4	Rangasamudra	40	3	20	4	63	15	2	2	8	19	12
5	Nakoorshirangalla	10	2	15	2	27	4	0	5	1	9	10
6	Igoor	20	20	25	20	65	5	6	12	4	23	35
7	Kirganduru	30	10	40	10	80	15	5	20	5	40	40
8	Yedavarae	15	10	20	5	45	10	5	20	5	35	35
9	Belur basavanlli	5	1	12	2	18	5	5	10	2	20	21
10	Negale karkalli	10	0	20	5	30	8	4	20	4	32	15
11	Yalknuru	25	4	40	2	69	10	10	40	2	60	35
12	Ariyur	10	0	10	2	20	4	2	10	2	16	25
13	Nerale	40	10	15	2	65	15	10	20	5	45	80
14	Adinadoru	30	20	20	10	70	20	5	25	8	50	75
15	Hosalli	30	20	20	10	70	20	5	25	8	50	76
16	Seegehosuru	30	20	20	10	70	20	5	25	8	50	77
17	Yeduru	30	20	20	10	70	20	5	25	8	50	78
18	Hangal	30	20	20	10	70	20	5	25	8	50	79
19	Hangal shettali	30	20	20	10	70	20	5	25	8	50	80
20	Abhimata	60	5	10	2	75	25	1	25	2	51	76

21	Thalthare shettali	30	10	1	2	41	5	4	10	4	19	57
Project Grand Total		553	211	443	145	1202	272	100	424	121	781	943

[Chapter - IX] 9.2 Details of Seasonal Migration from Project Area : Expected Post-Project

Block : Somavarapet									
Sr. No.	Village Name	No. of Persons Migrating	No. of days Migrated per year	Major reason(s) for migrating	Distance of destination of migration from village (Km)	Occupation During Migration	Income per month from such Occupation (Rs.)	Activities under IWMP responsible for reduced migration	
								Micro-Enterprises	Livelihood
1	Athurunalluru	35	120	Need for money	115	Daily wages Labour	6000		
2	Thondur	157	150	Need for money	120	Daily wages Labour	8000		
3	Andagove	2	120	Need for money	150	Daily wages Labour	8000		
4	Rangasamudra	4	150	Need for money	100	Daily wages Labour	6000		
5	Nakoorshirangalla	18	120	Need for money	90	Daily wages Labour	8500		
6	Igoor	10	130	Need for money	100	Daily wages Labour	7000		
7	Kirganduru	227	150	Need for money	120	Daily wages Labour	6000		
8	Yedavarae	223	120	Need for money	115	Daily wages Labour	5000		
9	Belur basavanlli	45	90	Need for money	150	Daily wages Labour	6000		
10	Negale karkalli	21	90	Need for money	115	Daily wages Labour	8000		
11	Yalknuru	82	120	Need for money	120	Daily wages Labour	8000		
12	Ariyur	11	150	Need for money	150	Daily wages Labour	6000		
13	Nerale	195	120	Need for money	100	Daily wages Labour	8500		
14	Adinadoru	23	150	Need for money	90	Daily wages Labour	7000		
15	Hosalli	36	120	Need for money	100	Daily wages Labour	6000		
16	Seegehosuru	36	120	Need for money	101	Daily wages Labour	6001		
17	Yeduru	36	120	Need for money	102	Daily wages Labour	6002		
18	Hangal	36	120	Need for money	103	Daily wages Labour	6003		
19	Hangal shettali	50	130	Need for money	120	Daily wages Labour	5000		
20	Abhimata	170	150	Need for money	115	Daily wages Labour	6000		
21	Thalthare shettali	55	120	Need for money	150	Daily wages Labour	5000		
Project Grand Total		1472	2660		2426		138006		

[Chapter - IX] 9.3 Details of Average Ground Water Status in the Project Area

Block : Somwarpet				
Sr. No.	Village Name	Pre-Project		Expected post-Project Stage of Ground Water in the Project area (Safe/semi critical/ Critical/ Over Exploited)
		Stage of Ground Water in the Project Area (Safe/semi critical/ Critical/ Over Exploited)	Reason for over exploitation	
1	Athurunalluru	Semi critical	Increased number of borewells	Safe
2	Thondur	Semi critical	Increased number of borewells	Safe
3	Andagove	Semi critical	Increased number of borewells	Safe
4	Rangasamudra	Semi critical	Increased number of borewells	Safe
5	Nakoorshirangalla	Semi critical	Increased number of borewells	Safe
6	Igoor	Semi critical	Increased number of borewells	Safe
7	Kirganduru	Semi critical	Increased number of borewells	Safe
8	Yedavarae	Semi critical	Increased number of borewells	Safe
9	Belur basavanli	Semi critical	Increased number of borewells	Safe
10	Negale karkalli	Semi critical	Increased number of borewells	Safe
11	Yalknuru	Semi critical	Increased number of borewells	Safe
12	Ariyur	Semi critical	Increased number of borewells	Safe
13	Nerale	Semi critical	Increased number of borewells	Safe
14	Adinadoru	Semi critical	Increased number of borewells	Safe
15	Hosalli	Semi critical	Increased number of borewells	Safe
16	Seegehosuru	Semi critical	Increased number of borewells	Safe
17	Yeduru	Semi critical	Increased number of borewells	Safe

18	Hangal	Semi critical	Increased number of borewells	Safe
19	Hangal shettali	Semi critical	Increased number of borewells	Safe
20	Abhimata	Semi critical	Increased number of borewells	Safe
21	Thalthare shettali	Semi critical	Increased number of borewells	Safe

[Chapter - IX] 9.4 Details of Average Ground Water table Depth in the Project Areas

Block :Somwarpet

Sl. No	Village Name	Sources						Remark
		Open Wells		Bore Wells		Others		
		Pre-Project Level (m)	Post-Project Level (m)	Pre-Project Level (m)	Post-Project Level (m)	Pre-Project Level (m)	Post-Project Level (m)	
1	Athurunalluru	0	0	120	80	0	0	
2	Thondur	0	0	120	80	0	0	
3	Andagove	0	0	150	100	0	0	
4	Rangasamudra	21	18	120	80	0	0	
5	Nakoorschirangal	0	0	0	0	0	0	
6	Igoor	20	16	120	80	0	0	
7	Kirganduru	20	16	120	80	0	0	
8	Yedavarae	0	0	120	80	0	0	
9	Belur basavanlli	0	0	130	80	0	0	
10	Negale karkalli	0	0	140	80	0	0	
11	Yalknuru	0	0	120	80	0	0	
12	Ariyur	0	0	125	90	0	0	
13	Nerale	0	0	120	80	0	0	
14	Adinadoru	0	0	120	80	0	0	
15	Hosalli	0	0	120	80	0	0	
16	Seegehosuru	0	0	120	80	0	0	
17	Yeduru	0	0	120	80	0	0	
18	Hangal	0	0	0	85	0	0	
19	Hangal shettali	0	0	120	80	0	0	
20	Abhimata	18	15	120	80	0	0	
21	Thalthare shettal	0	0	120	80	0	0	
Project Average		20	16	0	0	0	0	

[Chapter - IX] 9.5 Drinking Water Status

Block : Somwarpet						
Sr. No.	Village Name	Availability of Drinking Water (No. of months in a year)		Quality of Drinking Water		Comments
		Pre-Project	Expected Post-Project	Pre-Project	Expected Post-Project	
1	Athurunalluru	9	12	Good	Better	
2	Thondur	8	12	Good	Better	
3	Andagove	10	12	Good	Better	
4	Rangasamudra	10	12	Good	Better	
5	Nakoorshirangalla	8	12	Good	Better	
6	Igoor	10	12	Good	Better	
7	Kirganduru	10	12	Good	Better	
8	Yedavarae	10	12	Good	Better	
9	Belur basavanlli	10	12	Good	Better	
10	Negale karkalli	10	12	Good	Better	
11	Yalknuru	8	12	Good	Better	
12	Ariyur	9	12	Good	Better	
13	Nerale	8	12	Good	Better	
14	Adinadoru	9	12	Good	Better	
15	Hosalli	10	12	Good	Better	
16	Seegehosuru	10	12	Good	Better	
17	Yeduru	8	12	Good	Better	
18	Hangal	9	12	Good	Better	
19	Hangal shettali	10	12	Good	Better	
20	Abhimata	10	12	Good	Better	
21	Thalthare shettali	9	12	Good	Better	

Project Average

[Chapter - IX] 9.6 Water Use Efficiency

Block : Somwarpet

Sl. No.	Village Name	Name of Project	Name of Major Crop	Details of Water Savings in (cum)				Total	
				Through Water Saving Devices		Through Water Conserving Agronomic Practices			Any other (cum)
				Device Name	Water Saved (cum)	Practice Name	Water Saved (Cum)		
1	Athurunalluru	Kodagu WDC-01/2021-22	Coffe. Paddy	Drip Irrigation	5 TO 10	Rainfed Mixed Cropping And Preferred For Dryland Crop	50% Of Total Cum Saved	Preferred For Vegetative Cover	More Than 50% Moisture Conservation
2	Thondur	Kodagu WDC-01/2021-23	Coffe. Paddy						
3	Andagove	Kodagu WDC-01/2021-24	Coffe. Paddy						
4	Rangasamudra	Kodagu WDC-01/2021-25	Coffe. Paddy						
5	Nakooshirangalla	Kodagu WDC-01/2021-26	Coffe. Paddy						
6	Igoor	Kodagu WDC-01/2021-27	Coffe. Paddy						
7	Kirganduru	Kodagu WDC-01/2021-28	Coffe. Paddy						
8	Yedavarae	Kodagu WDC-01/2021-29	Coffe. Paddy						
9	Belur basavanlli	Kodagu WDC-01/2021-30	Coffe. Paddy						
10	Negale karkalli	Kodagu WDC-01/2021-31	Coffe. Paddy						
11	Yalknuru	Kodagu WDC-01/2021-32	Coffe. Paddy						
12	Ariyur	Kodagu WDC-01/2021-33	Coffe. Paddy						
13	Nerale	Kodagu WDC-01/2021-34	Coffe. Paddy						
14	Adinadoru	Kodagu WDC-01/2021-35	Coffe. Paddy						
15	Hosalli	Kodagu WDC-01/2021-36	Coffe. Paddy						
16	Seegehosuru	Kodagu WDC-01/2021-37	Coffe. Paddy						
17	Yeduru	Kodagu WDC-01/2021-38	Coffe. Paddy						
18	Hangal	Kodagu WDC-01/2021-39	Coffe. Paddy						
19	Hangal shettali	Kodagu WDC-01/2021-40	Coffe. Paddy						
20	Abhimata	Kodagu WDC-01/2021-41	Coffe. Paddy						
21	Thalthare shettali	Kodagu WDC-01/2021-42	Coffe. Paddy						

[Chapter - IX] 9.7 Kharif Crop-Area and Yield in the Project Areas

Sl. No.	Village Name	Name of Crops	Pre-Project			Expected Post-Project								
			Area (Ha.)	Average (Yield Kg. per Ha.)	Total Production (M.T.)	Area (Ha.)			Average Yield (Kg./ Ha.)			Total Production (M.T.)		
						Irrigated	Rainfed	Total	Irrigated	Rainfed	Total	Irrigated	Rainfed	Total
1	Athurunalluru	Coffee	60	360	1500	0	60	60	0	470	470	0	2100	2100
2	Thondur	Coffee	132	792	1500	40	132.09	172.09	430	850	1280	550	2100	2650
3	Andagove	Coffee	101	603	1500	0	100.57	100.57	0	752	752	0	2100	2100
4	Rangasamudra	Coffee	184	1100	1000	0	184	184	0	1250	1250	0	1800	1800
5	Nakoorshirangalla	Coffee	11	500	8000	0	10.88	10.88	0	650	650	0	9500	9500
6	Igoor	Coffee	45	267	1500	65	44.63	109.63	550	360	910	600	2500	3100
7	Kirganduru	Coffee	40	241	1500	21	40.26	61.26	380	360	740	450	2500	2950
8	Yedavarae	Coffee	78	465	1500	28	77.54	105.54	460	580	1040	580	2500	3080
9	Belur basavanlli	Coffee	25	150	1500	0	25	25	0	300	300	0	2500	2500
10	Negale karkalli	Coffee	30	150	1500	0	30	30	0	350	350	0	2500	2500
11	Yalknuru	Coffee	400	2400	1500	0	400	400	0	3400	3400	0	2500	2500
12	Ariyur	Coffee	50	300	1500	0	50	50	0	650	650	0	2500	2500
13	Nerale	Coffee	40	300	1500	0	40	40	0	550	550	0	2500	2500
14	Adinadoru	Coffee	100	600	1500	0	100	100	0	750	750	0	2500	2500
15	Hosalli	Coffee	10	120	1500	0	10	10	0	350	350	0	2500	2500
16	Seegehosuru	Coffee	10	120	1500	0	10	10	0	350	350	0	2500	2500
17	Yeduru	Coffee	10	120	1500	0	10	10	0	350	350	0	2500	2500
18	Hangal	Coffee	10	120	1500	0	10	10	0	350	350	0	2500	2500
19	Hangal shettali	Coffee	20	200	500	0	20	20	0	420	420	0	1800	1800
20	Abhimata	Coffee	70	420	1500	0	70	70	0	640	640	0	2600	2600
21	Thalthare shettali	Coffee	100	600	1500	0	100.23	100.23	0	780	780	0	2800	2800

Project Grand Total	1525.2	9928	36500	114	1525.2	1679.2	1820	14512	16332	2180	57300	59480
----------------------------	---------------	-------------	--------------	------------	---------------	---------------	-------------	--------------	--------------	------	--------------	--------------

[Chapter - IX] 9.8 Rabi Crop-Area and Yield in the Project Areas

Sl. No.	Village Name	Name of Crops	Pre-Project			Expected Post-Project								
			Area (Ha.)	Average (Yield Kg. per Ha.)	Total Production (M.T.)	Area (Ha.)			Average Yield (Kg/ Ha.)			Total Production (M.T.)		
						Irrigated	Rainfed	Total	Irrigated	Rainfed	Total	Irrigated	Rainfed	Total
1	Athurunalluru	Horsegram	30	120	1200	0	30	30	0	260	260	0	2200	2200
2	Thondur	Horsegram	30	120	1200	0	30	30	0	260	260	0	2200	2200
3	Andagove	Horsegram	30	120	1200	0	30	30	0	260	260	0	2200	2200
4	Rangasamudra	Horsegram	30	120	1200	0	30	30	0	260	260	0	2200	2200
5	Nakoorshirangalla	Horsegram	300	120	1200	40	300	340	350	400	750	550	2200	2750
6	Igoor	Horsegram	100	600	1000	0	100	100	0	850	850	0	3100	3100
7	Kirganduru	Horsegram	198	1188	1500	0	198	198	0	2400	2400	0	2100	2100
8	Yedavarae	Horsegram	10	500	8000	0	10	10	0	850	850	0	1500	1500
9	Belur basavanlli	Horsegram	150	600	1000	65	150	215	560	1200	1760	560	2100	2660
10	Negale karkalli	Horsegram	50	200	1000	21	50	71	450	550	1000	540	2500	3040
11	Yalknuru	Horsegram	50	200	1000	28	50	78	450	500	950	500	2500	3000
12	Ariyur	Horsegram	25	100	1500	0	25	25	0	450	450	0	3000	3000
13	Nerale	Horsegram	40	100	1500	0	40	40	0	400	400	0	2800	2800
14	Adinadoru	Horsegram	590	2360	1200	0	590	590	0	3850	3850	0	2500	2500
15	Hosalli	Horsegram	54	222	1200	0	54	54	0	560	560	0	2100	2100
16	Seegehosuru	Horsegram	20	96	1200	0	20	20	0	421	421	0	2100	2100
17	Yeduru	Horsegram	80	320	1200	0	80	80	0	560	560	0	2100	2100
18	Hangal	Horsegram	20	80	1200	0	20	20	0	380	380	0	2500	2500
19	Hangal shettali	Horsegram	20	80	100	0	20	20	0	350	350	0	500	500
20	Abhimata	Horsegram	60	240	1200	0	60	60	0	450	450	0	2100	2100
21	Thalthare shettali	Horsegram	100	400	1200	0	100	100	0	650	650	0	2500	2500
Project Grand Total			1897.94	7526	27400	154	1897.94	2051.94	1810	15081	16891	2150	40400	42550

[Chapter - IX] 9.9 Summer Season Crop-Area and Yield in the Project Areas

Block : Somavarapet

Sr. No.	Village Name	Crop Name	Pre-Project			Expected Post-Project		
			Irrigated Area (Ha.)	Average Yield Kg. per (Ha.)	Total Production (M.T.)	Irrigated Area (Ha.)	Total Production (M.T.)	Average Yield (Kg./ Ha.)
1	Athurunalluru		30	120	1200	30	2200	260
2	Thondur		30	120	1200	30	2200	260
3	Andagove		30	120	1200	30	2200	260
4	Rangasamudra		30	120	1200	30	2200	260
5	Nakoorshirangalla		30	120	1200	30	2200	260
6	Igoor		300	120	1200	300	2750	750
7	Kirganduru		100	600	1000	100	3100	850
8	Yedavarae		198	1188	1500	198	2100	2400
9	Belur basavanlli		10	500	8000	10	1500	850
10	Negale karkalli		150	600	1000	150	2660	1760
11	Yalknuru		50	200	1000	50	3040	1000
12	Ariyur		50	200	1000	50	3000	950

13	Nerale		25	100	1500	25	3000	450
14	Adinadoru		40	100	1500	40	2800	400
15	Hosalli		590	2360	1200	590	2500	3850
16	Seegehosuru		54	222	1200	54	2100	560
17	Yeduru		20	96	1200	20	2100	421
18	Hangal		80	320	1200	80	2100	560
19	Hangal shettali		20	80	1200	20	2500	380
20	Abhimata		20	80	100	20	500	350
21	Thalthare shettali		60	240	1200	60	2100	450
Project Grand Total			1798	7126	26200	1798	40050	16241

[Chapter - IX] 9.10 Perennial Season Crop-Area and Yield in the Project Areas

Block : Somwarpet

Sl. No.	Village Name	Crop Name	Pre-Project			Expected Post-Project		
			Irrigated Area (Ha.)	Average Yield Kg. per (Ha.)	Total Production (M.T.)	Irrigated Area (Ha.)	Total Production (M.T.)	Average Yield (Kg./ Ha.)
1	Athurunalluru	Pepper	15	200	2500	15	550	3500
2	Thondur	Pepper	80	1600	5000	80	2600	12500
3	Andagove	Pepper	15	200	2500	15	550	3500
4	Rangasamudra	Pepper	15	200	2500	15	550	3500
5	Nakoorshirangalla	Pepper	80	1600	5000	80	2600	12500
6	Igoor	Pepper	54	108	5000	54	560	15000
7	Kirganduru	Pepper	80	1600	5000	80	3500	10000
8	Yedavarae	Pepper	10	100	10000	10	450	8000
9	Belur basavanli	Pepper	150	3000	5000	150	6500	12000
10	Negale karkalli	Pepper	50	100	5000	50	540	13000
11	Yalknuru	Pepper	50	100	5000	50	860	14000
12	Ariyur	Pepper	10	196	500	10	860	5000
13	Nerale	Pepper	10	197	1500	10	860	5400
14	Adinadoru	Pepper	900	18000	5000	900	24500	8500
15	Hosalli	Pepper	50	400	5000	50	860	8900
16	Seegehosuru	Pepper	40	800	15000	40	980	21000
17	Yeduru	Pepper	21	420	4200	21	1500	10000
18	Hangal	Pepper	10	200	500	10	850	5000
19	Hangal shettali	Pepper	14	271	500	14	875	8500
20	Abhimata	Pepper	20	400	500	20	980	5500
21	Thalthare shettali	Pepper	92	18000	500	92	25400	5500
Project Grand Total			1655.83	45692	75700	1655.83	73225	171300

[Chapter - IX] 9.11 Change in Area Under Horticulture

Block :Somwarpet

Sl. No.	Village Name	Name of Horticulture Crop	Existing Area Under Horticulture (Ha.)	Expected Achievement	
				Area Proposed to be Covered through IWMP (Ha.)	Total Horticulture Area cover after treatment (Ha.)
1	Athurunalluru	Gauva, lime,Drumstick	3	3	15
2	Thondur	Gauva, lime,Drumstick	15	15	40
3	Andagove	Gauva, lime,Drumstick	45	45	110
4	Rangasamudra	Gauva, lime,Drumstick	6	6	30
5	Nakoorshirangalla	Gauva, lime,Drumstick	40	40	80
6	Igoor	Gauva, lime,Drumstick	10	10	40
7	Kirganduru	Gauva, lime,Drumstick	12	12	40
8	Yedavarae	Gauva, lime,Drumstick	8	8	25
9	Belur basavanlli	Gauva, lime,Drumstick	15	15	35
10	Negale karkalli	Gauva, lime,Drumstick	58	58	102
11	Yalknuru	Gauva, lime,Drumstick	46	46	84
12	Ariyur	Gauva, lime,Drumstick	3	3	15
13	Nerale	Gauva, lime,Drumstick	15	15	40
14	Adinadoru	Gauva, lime,Drumstick	45	45	110
15	Hosalli	Gauva, lime,Drumstick	8	8	35
16	Seegehosuru	Gauva, lime,Drumstick	54	54	120
17	Yeduru	Gauva, lime,Drumstick	40	40	100
18	Hangal	Gauva, lime,Drumstick	5	5	15
19	Hangal shettali	Gauva, lime,Drumstick	8	8	25
20	Abhimata	Gauva, lime,Drumstick	45	45	80
21	Thalthare shettali	Gauva, lime,Drumstick	25	25	54
Project Grand Total			443	443	1030

[Chapter - IX] 9.12 Change in Area Under Fodder

Block : Somwarpet				
Sl. No.	Village Name	Existing Area Under Fodder (Ha.)	Expected Achievement through IWMP (Ha.)	Total Fodder Area cover after treatment (Ha.)
1	Athurunalluru	20	20	50
2	Thondur	8	8	35
3	Andagove	25	25	60
4	Rangasamudra			
5	Nakoorshirangalla	12	12	50
6	Igoor	50	50	210
7	Kirganduru	25	25	60
8	Yedavarae	20	20	50
9	Belur basavanlli	8	8	35
10	Negale karkalli	25	25	60
11	Yalknuru	80	80	150
12	Ariyur	60	60	160
13	Nerale	10	10	68

14	Adinadoru	15	15	40
15	Hosalli	45	45	90
16	Seegehosuru	15	15	50
17	Yeduru	30	30	120
18	Hangal	35	35	45
19	Hangal shettali	15	15	50
20	Abhimata	25	25	80
21	Thalthare shettali	50	50	240
Project Grand Total		520	520	1558

[Chapter - IX] 9.13 Change in Area Under Fuel Wood

Block :Somwarpet

Sl. No.	Village Name	Name of Species	Existing Area Under FuelWood (Ha.)	Expected Achievement	
				Area Under FuelWood Proposed to be Covered through IWMP (Ha.)	Total FuelWood Area cover after treatment (Ha.)
1	Athurunalluru	Meliadubia, Acacia speices & Others	54	54	150
2	Thondur	Meliadubia, Acacia speices & Others	12	12	70
3	Andagove	Meliadubia, Acacia speices & Others	10	10	65
4	Rangasamudra	Meliadubia, Acacia speices & Others	35	35	100
5	Nakoorshirangalla	Meliadubia, Acacia speices & Others	10	10	60
6	Igoor	Meliadubia, Acacia speices & Others	25	25	84
7	Kirganduru	Meliadubia, Acacia speices & Others	20	20	60
8	Yedavarae	Meliadubia, Acacia speices & Others	35	35	80
9	Belur basavanlli	Meliadubia, Acacia speices & Others	10	10	85
10	Negale karkalli	Meliadubia, Acacia speices & Others	25	25	80
11	Yalknuru	Meliadubia, Acacia speices & Others	50	50	120
12	Ariyur	Meliadubia, Acacia speices & Others	54	54	150
13	Nerale	Meliadubia, Acacia speices & Others	12	12	70
14	Adinadoru	Meliadubia, Acacia speices & Others	10	10	65
15	Hosalli	Meliadubia, Acacia speices & Others	35	35	100
16	Seegehosuru	Meliadubia, Acacia speices & Others	10	10	60
17	Yeduru	Meliadubia, Acacia speices & Others	25	25	84
18	Hangal	Meliadubia, Acacia speices & Others	24	24	75
19	Hangal shettali	Meliadubia, Acacia speices & Others	15	15	65
20	Abhimata	Meliadubia, Acacia speices & Others	35	35	85
21	Thalthare shettali	Meliadubia, Acacia speices & Others	40	40	110
Project Grand Total			435	435	1433

[Chapter - IX] 9.14 Details of Livestock in the Project Area

Block:Somwarpet

Sl. No.	Village Name	Animal Category (Milk/Meat)	Type of Animal (Cow/Cross-Breed/Bufalo)	Yield Unit	Pre-Project (Nos.)			Expected Mid-Term			Expected Post-Project		
					Nos.	Yield/Year	Income (in Lacs)	Nos.	Yield/Year	Income (in Lacs)	Nos.	Yield/Year	Income (in Lacs)
1	Athurunalluru	160	104	Thousands litters	57	95000	28	60	168000	120	120	4000000	150
2	Thondur	125	110	Thousands litters	1029	1785000	500	1500	95000	600	2100	4500000	2100
3	Andagove	250	221	Thousands litters	104	174000	52	250	125000	60	350	3800000	200
4	Rangasamudra	67	40	Thousands litters	40	67200	20	50	70000	25	80	1200000	40
5	Nakoorshirangalla	65	25	Thousands litters	941	1580000	400	1050	168000	500	1800	2500000	800
6	Igoor	67	49	Thousands litters	49	82320	24	60	95000	35	100	1600000	40
7	Kirganduru	127	67	Thousands litters	67	112000	33	80	125000	40	120	2200000	65
8	Yedavarae	92	108	Thousands litters	108	181000	54	120	2000000	80	200	4000000	210
9	Belur basavanlli	160	104	Thousands litters	104	174020	52	150	1850000	80	210	4500000	250
10	Negale karkalli	125	110	Thousands litters	596	1001280	300	750	168000	400	800	3800000	800
11	Yalknuru	250	221	Thousands litters	633	1000000	300	700	95000	35	850	3800000	800
12	Ariyur	55	39	Thousands litters	39	65000	19	50	125000	40	120	2200000	80
13	Nerale	88	136	Thousands litters	136	228000	68	250	2000000	80	350	2560000	160
14	Adinadoru	482	339	Thousands litters	339	569000	100	450	1850000	80	560	3520000	150
15	Hosalli	168	57	Thousands litters	57	95000	28	60	168000	120	120	4000000	150
16	Seegehosuru	938	1029	Thousands litters	1029	1785000	500	1500	95000	600	2100	4500000	2100
17	Yeduru	346	104	Thousands litters	104	174000	52	250	125000	60	350	3800000	200
18	Hangal	62	478	Thousands litters	478	800000	200	560	2000000	300	750	3800000	500
19	Hangal shettali	258	259	Thousands litters	259	435000	100	650	1850000	120	850	2560000	800
20	Abhimata	165	150	Thousands litters	850	1400000	400	1020	2500000	500	1520	2450000	1500
21	Thalthare shettali	185	165	Thousands litters	496	833000	200	650	1800000	300	950	5480000	700
Project Grand Total		3700	3480		6325	10581820	2850	8400	17084000	3395	11830	58470000	9345

[Chapter - IX] 9.15 Change in Area Under Forest/Vegetative Cover

Block : Somwarpet					
Sr. No.	Village Name	Name of Species	Existing Area Under Forest/Vegetative (Ha.)	Expected Achievement	
				Area Under Forest/Vegetative Proposed to be Covered through PMKSY - WDC 2.0 (Ha.)	Total Forest/Vegetative Area cover after treatment (Ha.)
1	Athurunalluru	Mahagony silver hebbevu	130	215	345
2	Thondur	Mahagony silver hebbevu	50	90	140
3	Andagove	Mahagony silver hebbevu	41	137	178
4	Rangasamudra	Mahagony silver hebbevu	42	63	105
5	Nakoorschirangalla	Mahagony silver hebbevu	120	392	512
6	Igoor	Mahagony silver hebbevu	54	201	255
7	Kirganduru	Mahagony silver hebbevu	125	337	462
8	Yedavarae	Mahagony silver hebbevu	4	35	39
9	Belur basavanlli	Mahagony silver hebbevu	130	215	345
10	Negale karkalli	Mahagony silver hebbevu	50	90	140
11	Yalknuru	Mahagony silver hebbevu	41	137	178
12	Ariyur	Mahagony silver hebbevu	5	55	60
13	Nerale	Mahagony silver hebbevu	15	65	80
14	Adinadoru	Mahagony silver hebbevu	356	1134	1490
15	Hosalli	Mahagony silver hebbevu	40	114	154
16	Seegehosuru	Mahagony silver hebbevu	25	76	101
17	Yeduru	Mahagony silver hebbevu	31	170	201
18	Hangal	Mahagony silver hebbevu	10	34	44
19	Hangal shettali	Mahagony silver hebbevu	10	44	54
20	Abhimata	Mahagony silver hebbevu	23	127	150
21	Thalthare shettali	Mahagony silver hebbevu	51	241	292
Project Grand Total			1132	3530	4662

Abstract of Activities Planned to be implemented under PMKSY-WDC 2.0

Name of the Taluk:Somwarpet

Name of the project: Kodagu - WDC-1/2021-22

Total Project area: 4818.61

Total Approved Project cost: 1349.21

Rs in lakhs

Sl. No.	Components	% allocated	Amount allocated	List of Activities/Items	Phy (Ha/No/RMT)	Unit cost	Total cost (6*7)
1	2	3	4	5	6	7	8
1	Administrative cost	10	134.921	NGO Staff Payment	-	-	134.921
				Out Source Staff Payment			
				Vehicle Rent			
				Stationery			
				Etc.			
Total (A)						134.921	
2	Monitoring and Evaluation	2	26.984	Stage by stage monitoring of the project	-	-	26.984
Total (B)						26.984	
3	Entry Point Activities	2	26.984	Formation of Farmers Producers Organaistion (FPO)	-	-	26.984
Total (C)						26.984	
4	Detail Project Report	1	13.492	Netplaning, Village traverse, PRA exercise and DPR preparation	-	-	13.492
Total (D)						13.492	
5	Institution and capacity building	3	40.476	1. Awareness (Jatha,			8.000
				2. S-1, S-2, S3	5000	0.001	5.000
				3. U-1, U-2, U3	5000	0.001	3.000
				4. E-1, E-2, E-3	75	0.027	2.000
				5. Baseline Survey	11000	0.00018	2.000
				6. VBT & EAP	4000	0.001	5.000
				7. Training & Exposer vist	500	0.031	15.476
Total (E)						40.476	
6 (1)	Soil and water conservation		404.763	1. Staggered trenches	399	0.260	103.740
				2. Farmpond	33	0.730	24.090
				3. Checkdam	5	7.000	35.000
				4. Gokatte	5	5.000	25.000
				5. Vented dam	31	7.000	217.000
Total (F)						404.763	
6 (2)	Afforestation	47	107.937	1. Nursery raising (Mahaghani,Sandalwood, Hebbevu and others)	109027	0.00049	53.423
				2. Planting and pitting		0.00050	54.514
Total (G)						107.937	

Sl. No.	Components	% allocated	Amount allocated	List of Activities/Items	Phy (Ha/No/RMT)	Unit cost	Total cost (6*7)
1	2	3	4	5	6	7	8
6 (3)	Dry land Horticulture		107.937	1. Orange and lime	36800	0.00095	34.960
				2. Pepper	20000	0.00095	19.000
				3. Drumstick	5000	0.00095	4.750
				4. Gauva	20000	0.0014	28.000
				5. Others	15162	0.0014	21.227
				Total (H)			107.937
6 (4)	Fodder Development		13.492	1. Fodder Mini Kit	1497	0.003	4.492
				2. Fodder Root Slips	450	0.02	9.000
				Total (I)			13.492
7	Production system	15	202.382	1. Vegetable mini kit	2608	0.0060	15.648
				2. Live stock based IFS	120	0.6000	72.000
				3. Animal health camp	30	0.2500	7.500
				4. Trivis installation	18	0.1700	3.233
				5. Backyard poultry	200	0.4200	84.000
				6. Beekeeping	200	0.1000	20.000
				Total (J)			202.382
8	Natural Resource Management and Governance	2	26.984	Establishment of water harvesting structures and post project management	-	-	26.984
				Total (K)			26.984
9	Livelihood activities for assestless persons, micro enterprises and business development	15	202.382	1. Revolving fund for SHG	30	0.500	15.000
				2. EAP & SEDP			187.382
				Total (L)			202.382
10	Consolidation and withdrawal phase activities	3	40.4763	Linkages with other line department, Common properties resources management training, Impact assement, Exposur visit			40.473
		100	1349.211	Total (M)			40.473
Grand total (A to M)							1349.211

Annexure-2

Abstract of Activities Planned to be implemented under PMKSY-PDMC (MI)/RKVY/ and other Programmes

Name of the Taluk: Somwarpet

Name of the project: Kodagu- WDC-1/2021-22

Total Project area: 4818.61

Sl. No.	Components	List of Activities/Items	Phy (Ha/No/RMT)	Unit cost	Total cost (4*5)
1	2	3	4	5	6
1	Soil and water conservation	VENTED DAM	10	7.000	70.000
		CHECK DAM	5	7.000	35.000
		GOKATTEE	5	5.000	25.000
Grand total			20		130.000

Annexure-3

Abstract of Activities Planned to be implemented under MGNREGA

Name of the Taluk: Somwarpet

Name of the project: Koadagu - WDC-1/2021-22

Total Project area: 4818.61

Rs in lakhs

Sl. No.	Components	List of Activities/Items	Phy (Ha/No/RMT)	Unit cost	Total cost (4*5)
1	2	3	4	5	6
1	Soil and water conservation	a) Staggered trenches	1044	0.26000	271.535
		b) Farmpond	20	0.73000	14.600
		Total (A)			286.135
2	Afforestation	a) Forestry plants	193000	0.00122	235.460
			Total (B)		
3	Dry land Horticulture	a) Horticulture plants	96962	0.00150	145.443
			Total (C)		
Grand total (A to C)					667.038

Annexure-4

Abstract of Activities Planned to be implemented under PMKSY-WDC 2.0, PMKSY-PDMC (MI) RKVY and MGNREGA (combined)

Name of the Taluk: Somwarpet

Name of the project: Kodagu- WDC-1/2021-22

Total Project area: 4818.61

Sl. No.	Components	List of Activities/Items	Phy (Ha/No/RMT)	Total cost
1	2	3	4	5
1	Soil and water conservation	1. Staggered trenches	1443	375.275
		2. Farmpond	53	38.623
		3. Checkdam	10	70.000
		4. Gokatte	10	50.000
		5. Vented dam	41	287.000
Sub Total (A)				820.898
2	Afforestation	1. Nursery raising (Mahaghani, Sandalwood, Hebbevu and others)	193000	107.937
		2. Planting and pitting		133.013
	Sub Total (B)			
3	Dry land Horticulture	1. Orange and lime	96962	253.380
		2. Pepper		
		3. Drumstick		
		4. Gauva		
		5. Others		
Sub Total (C)				253.380
Grand total (A to C)				1315.228

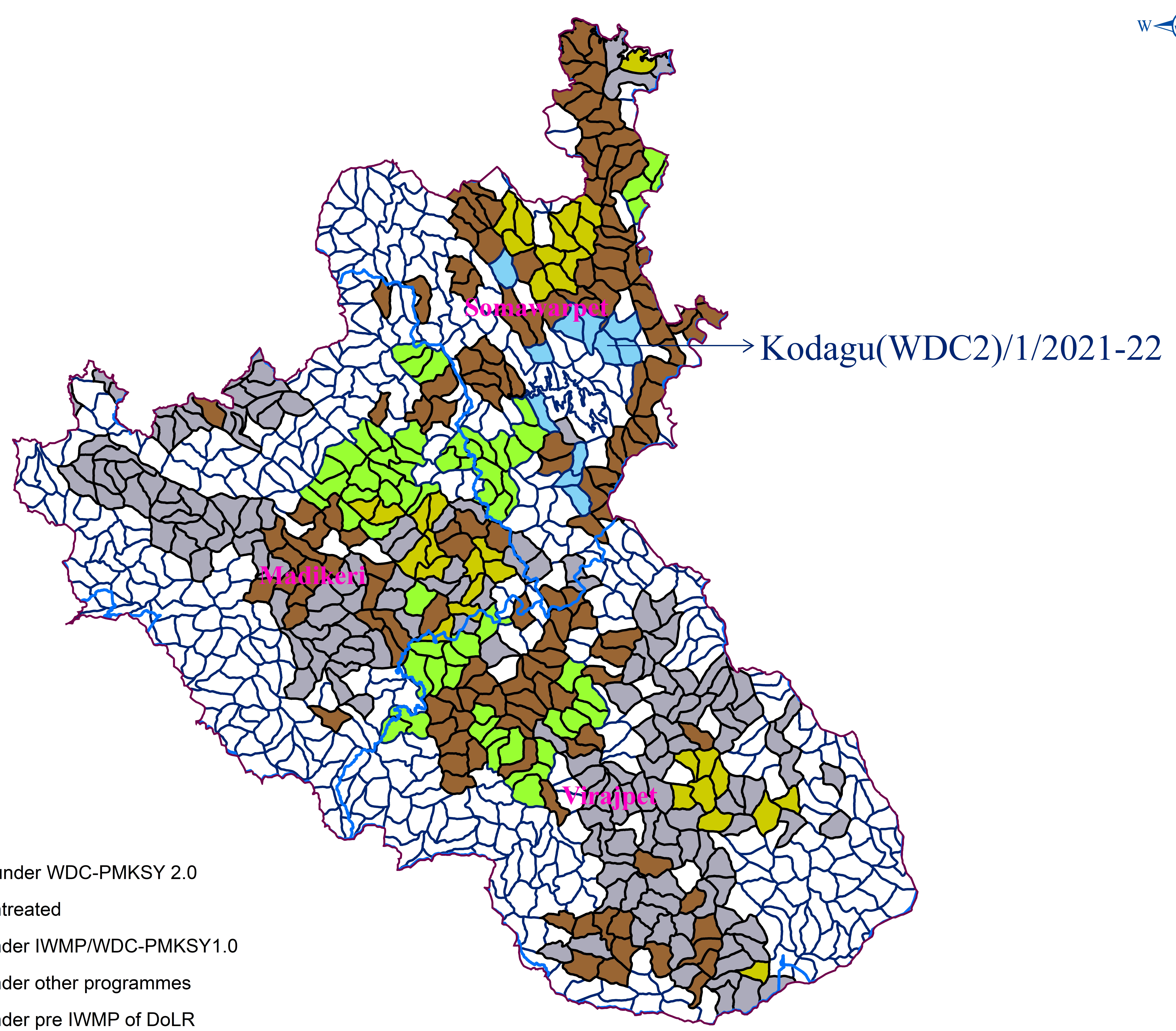

Components of PMKSY-WDC 2.0

Major head	Sub heads	Percent of budget	Amount in lakhs
Administrative	Management cost	10	134.921
	Monitoring and Evaluation	2	26.9842
Preparatory phase	Entry Point Activity	2	26.9842
	Detailed Project Report	1	13.4921
	Institution Capacity Building	3	40.4763
Works Phase	Natural Resource Management	47	634.1287
	Production System	15	202.3815
	Natural Resource Management and Governance	2	26.9842
	Livelihood Activities for the asst less persons and Micro enterprises & Business development	15	202.3815
Consolidation and Withdrawal phase		3	40.4763
Total		100	1349.21









Year	2021-22	2022-23	2024-25	2025-26	
Percent of total cost of projects to be released	25	25	15	10	100
Amount in lakhs	337.3025	337.3025	202.3815	134.921	1349.21

Watershed Development Component of Pradhan Mantri Krishi Sinchayee Yojana 2.0

Taluk - SOMAWARPET District-KODUGU




Legend


-  District_Boundary
-  Taluk_Boundary
-  Micro-watersheds proposed under WDC-PMKSY 2.0
-  Micro-watersheds remains untreated
-  Micro-watersheds covered under IWMP/WDC-PMKSY1.0
-  Micro-watersheds covered under other programmes
-  Micro-watersheds covered under pre IWMP of DoLR
-  Micro-watersheds not available for treatment

CERTIFICATE

The collection of all the relevant data of watershed area and the possible option and solutions are described with the PRA exercise. Net Planning outputs and feed back of focused discussion. Detailed perspective plan for **SOMWARPET- WDC -01-2021-22** project area with activities planned to be implemented under PMKSY- OI, RKVY & MGNREGA (combined) year wise and activity wise summarized **DPR** plan abstract for 5 years (2021-22 to 2026-26). The summary of above document is verified by following persons.




Assistant Director of Agriculture
Somwarpet Taluk



Deputy Director of Agriculture -1
Madikeri



Senior Assistant Director of Horticulture
Kodagu



Joint Director of Agriculture
Kodagu